

# SPOKANE POLICE DEPARTMENT

## PRELIMINARY CITYWIDE IBR CRIME REPORT



### Preliminary IBR Counts

CHIEF OF POLICE

Period Ending: Saturday, November 18, 2023

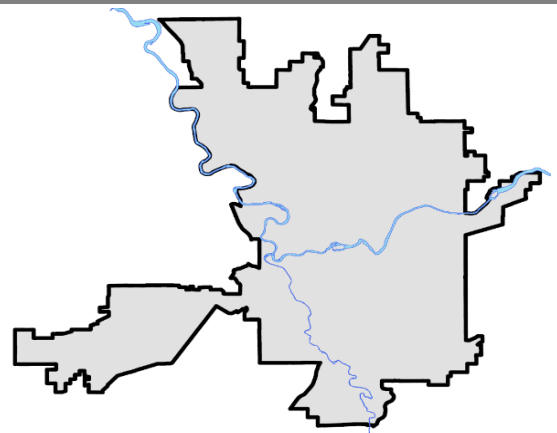
Craig Meidl

| NIBRS Categories (Part 1 Selected)      |                             | 7 Day Comparison        |       |          | 28 Day Comparison           |       |                        | YTD Comparison |       |         |
|---|-----------------------------|-------------------------|-------|----------|-----------------------------|-------|------------------------|----------------|-------|---------|
|   |                             | Current                 | Prior | Percent  | Current                     | Prior | Percent                | Current        | Prior | Percent |
| <b>Violent</b>                          | Criminal Homicide           | 0                       | 0     |          | 1                           | 0     |                        | 14             | 15    | -6.67%  |
|   | Rape                        | 6                       | 3     | 100.00%  | 18                          | 21    | -14.29%                | 205            | 192   | 6.77%   |
|   | Robbery - Commercial        | 4                       | 1     | 300.00%  | 8                           | 12    | -33.33%                | 105            | 91    | 15.38%  |
|   | Robbery - Person            | 3                       | 6     | -50.00%  | 19                          | 15    | 26.67%                 | 212            | 194   | 9.28%   |
|   | Aggravated Assault - Non DV | 14                      | 13    | 7.69%    | 59                          | 52    | 13.46%                 | 564            | 498   | 13.25%  |
|   | Aggravated Assault - DV     | 10                      | 6     | 66.67%   | 22                          | 30    | -26.67%                | 313            | 321   | -2.49%  |
| <b>Violent Total:</b>                   |                             | 37                      | 29    | 27.59%   | 127                         | 130   | -2.31%                 | 1413           | 1311  | 7.78%   |
| <b>Property</b>                         | Burglary - Residential      | 22                      | 25    | -12.00%  | 88                          | 64    | 37.50%                 | 784            | 732   | 7.10%   |
|   | Burglary Garage             | 7                       | 10    | -30.00%  | 25                          | 45    | -44.44%                | 447            | 406   | 10.10%  |
|   | Burglary Commercial         | 7                       | 18    | -61.11%  | 50                          | 38    | 31.58%                 | 539            | 569   | -5.27%  |
|   | Larceny                     | 197                     | 200   | -1.50%   | 746                         | 703   | 6.12%                  | 8462           | 9030  | -6.29%  |
|   | Vehicle Theft               | 24                      | 24    | 0.00%    | 100                         | 92    | 8.70%                  | 1508           | 1669  | -9.65%  |
|   | Arson                       | 0                       | 1     | -100.00% | 5                           | 7     | -28.57%                | 78             | 68    | 14.71%  |
| <b>Property Total:</b>                  |                             | 257                     | 278   | -7.55%   | 1014                        | 949   | 6.85%                  | 11818          | 12474 | -5.26%  |
| <b>Preliminary Part 1 Crime Totals:</b> |                             | 294                     | 307   | -4.23%   | 1141                        | 1079  | 5.75%                  | 13231          | 13785 | -4.02%  |
| <b>Current 7 Day Period:</b>            |                             | 11/12/2023 - 11/18/2023 |       |          | <b>Prior 7 Day Period:</b>  |       | 11/5/2023 - 11/11/2023 |                |       |         |
| <b>Current 28 Day Period:</b>           |                             | 10/22/2023 - 11/18/2023 |       |          | <b>Prior 28 Day Period:</b> |       | 9/24/2023 - 10/21/2023 |                |       |         |
| <b>Current YTD Period:</b>              |                             | 1/1/2023 - 11/18/2023   |       |          | <b>Prior YTD Period:</b>    |       | 1/1/2022 - 11/18/2022  |                |       |         |

Prepared by SPD Crime Analysis Office - Monday, November 20, 2023

**NOTE:** SPD moved from UCR to the NIBRS reporting standard on 10/4/16 following the transition to a new RMS System. Numbers on CompStat reports prior to this date should not be used as a comparison to those on this report. Additional info on these reporting standards can be found on the FBI website: <https://ucr.fbi.gov/nibrs-overview>

This chart represents Preliminary counts of selected crime categories from Police Case Reports. Full statistical analysis to determine the confidence level of this data has not been performed. The % change columns on the preliminary counts differ from the percentage change on the NIBRS crime report, sometimes significantly. The CompStat report is designed for operational use and includes only selected NIBRS categories and coding less complex than full NIBRS rules. Official statistics for these and other NIBRS categories can be found on WASPC & FBI websites once available.



# SPOKANE POLICE DEPARTMENT

## Northwest Precinct

## ADAM Sector



### PSA Commander

Captain Tom Hendren

Northwest District (P1)

Central District (P2)



POLICE SUMMARY - Ending: Saturday, November 18, 2023

## NORTHWEST PRECINCT (P1, P2) ADAM SECTOR



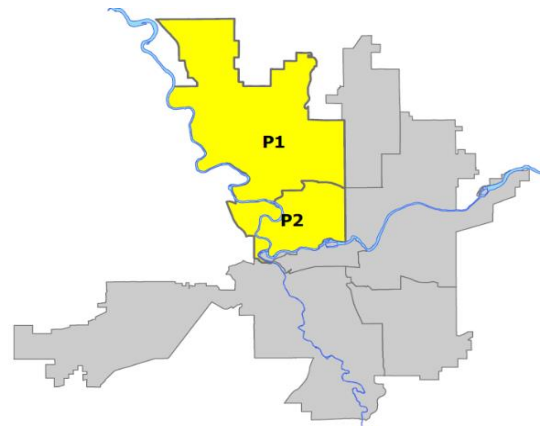
### Preliminary IBR Counts

| NIBRS Categories (Part 1 Selected)      |                             | 7 Day Comparison        |       |          | 28 Day Comparison           |       |                        | YTD Comparison |       |         |
|---|-----------------------------|-------------------------|-------|----------|-----------------------------|-------|------------------------|----------------|-------|---------|
|   |                             | Current                 | Prior | Percent  | Current                     | Prior | Percent                | Current        | Prior | Percent |
| <b>Violent</b>                          | Criminal Homicide           | 0                       | 0     |          | 0                           | 0     |                        | 2              | 6     | -66.67% |
|   | Rape                        | 2                       | 1     | 100.00%  | 7                           | 6     | 16.67%                 | 54             | 55    | -1.82%  |
|   | Robbery - Commercial        | 0                       | 0     |          | 1                           | 3     | -66.67%                | 17             | 18    | -5.56%  |
|   | Robbery - Person            | 0                       | 2     | -100.00% | 3                           | 1     | 200.00%                | 32             | 45    | -28.89% |
|   | Aggravated Assault - Non DV | 3                       | 3     | 0.00%    | 16                          | 9     | 77.78%                 | 110            | 122   | -9.84%  |
|   | Aggravated Assault - DV     | 1                       | 1     | 0.00%    | 3                           | 12    | -75.00%                | 80             | 98    | -18.37% |
| <b>Violent Total:</b>                   |                             | 6                       | 7     | -14.29%  | 30                          | 31    | -3.23%                 | 295            | 344   | -14.24% |
| <b>Property</b>                         | Burglary - Residential      | 8                       | 14    | -42.86%  | 33                          | 17    | 94.12%                 | 227            | 226   | 0.44%   |
|   | Burglary Garage             | 2                       | 5     | -60.00%  | 11                          | 11    | 0.00%                  | 134            | 110   | 21.82%  |
|   | Burglary Commercial         | 1                       | 5     | -80.00%  | 9                           | 6     | 50.00%                 | 117            | 89    | 31.46%  |
|   | Larceny                     | 59                      | 55    | 7.27%    | 174                         | 174   | 0.00%                  | 1899           | 1870  | 1.55%   |
|   | Vehicle Theft               | 7                       | 13    | -46.15%  | 29                          | 26    | 11.54%                 | 375            | 375   | 0.00%   |
|   | Arson                       | 0                       | 0     |          | 1                           | 3     | -66.67%                | 21             | 18    | 16.67%  |
| <b>Property Total:</b>                  |                             | 77                      | 92    | -16.30%  | 257                         | 237   | 8.44%                  | 2773           | 2688  | 3.16%   |
| <b>Preliminary Part 1 Crime Totals:</b> |                             | 83                      | 99    | -16.16%  | 287                         | 268   | 7.09%                  | 3068           | 3032  | 1.19%   |
| <b>Current 7 Day Period:</b>            |                             | 11/12/2023 - 11/18/2023 |       |          | <b>Prior 7 Day Period:</b>  |       | 11/5/2023 - 11/11/2023 |                |       |         |
| <b>Current 28 Day Period:</b>           |                             | 10/22/2023 - 11/18/2023 |       |          | <b>Prior 28 Day Period:</b> |       | 9/24/2023 - 10/21/2023 |                |       |         |
| <b>Current YTD Day Period:</b>          |                             | 1/1/2023 - 11/18/2023   |       |          | <b>Prior YTD Period:</b>    |       | 1/1/2022 - 11/18/2022  |                |       |         |

Prepared by SPD Crime Analysis Office - Monday, November 20, 2023

**NOTE:** SPD moved from UCR to the NIBRS reporting standard on 10/4/16 following the transition to a new RMS System. Numbers on CompStat reports prior to this date should not be used as a comparison to those on this report. Additional info on these reporting standards can be found on the FBI website: <https://ucr.fbi.gov/nibrs-overview>

This chart represents Preliminary counts of selected crime categories from Police Case Reports. Full statistical analysis to determine the confidence level of this data has not been performed. The % change columns on the preliminary counts differ from the percentage change on the NIBRS crime report, sometimes significantly. The CompStat report is designed for operational use and includes only selected NIBRS categories and coding less complex than full NIBRS rules. Official statistics for these and other NIBRS categories can be found on WASPC & FBI websites once available.



Note: On 1/8/23 boundary changes were implemented dividing the North Precinct into two (NW and NE). The Northwest Precinct ADAM Sector consists of P1 and P2; Consequently this page did not exist on printed CompStat reports prior to 1/8/23

POLICE SUMMARY - Ending: Saturday, November 18, 2023



## NW - Northwest District (P1)

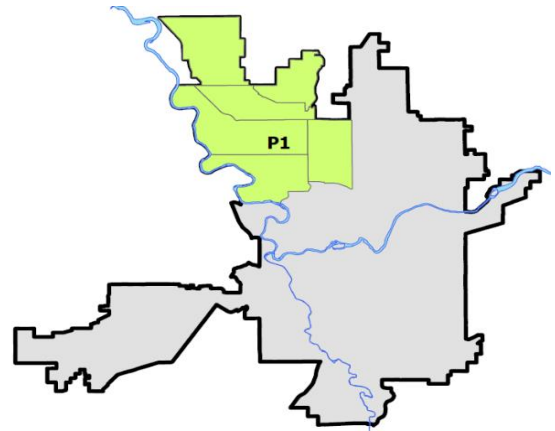
### Preliminary IBR Counts

| NIBRS Categories (Part 1 Selected)      |                             | 7 Day Comparison        |       |          | 28 Day Comparison           |       |                        | YTD Comparison |       |          |
|---|-----------------------------|-------------------------|-------|----------|-----------------------------|-------|------------------------|----------------|-------|----------|
|   |                             | Current                 | Prior | Percent  | Current                     | Prior | Percent                | Current        | Prior | Percent  |
| <b>Violent</b>                          | Criminal Homicide           | 0                       | 0     |          | 0                           | 0     |                        | 0              | 3     | -100.00% |
|   | Rape                        | 1                       | 1     | 0.00%    | 4                           | 4     | 0.00%                  | 26             | 29    | -10.34%  |
|   | Robbery - Commercial        | 0                       | 0     |          | 1                           | 1     | 0.00%                  | 4              | 9     | -55.56%  |
|   | Robbery - Person            | 0                       | 1     | -100.00% | 2                           | 0     |                        | 15             | 20    | -25.00%  |
|   | Aggravated Assault - Non DV | 2                       | 1     | 100.00%  | 6                           | 5     | 20.00%                 | 47             | 45    | 4.44%    |
|   | Aggravated Assault - DV     | 0                       | 0     |          | 1                           | 5     | -80.00%                | 37             | 47    | -21.28%  |
| <b>Violent Total:</b>                   |                             | 3                       | 3     | 0.00%    | 14                          | 15    | -6.67%                 | 129            | 153   | -15.69%  |
| <b>Property</b>                         | Burglary - Residential      | 6                       | 8     | -25.00%  | 20                          | 8     | 150.00%                | 118            | 108   | 9.26%    |
|   | Burglary Garage             | 1                       | 5     | -80.00%  | 8                           | 6     | 33.33%                 | 83             | 48    | 72.92%   |
|   | Burglary Commercial         | 1                       | 0     |          | 3                           | 1     | 200.00%                | 31             | 27    | 14.81%   |
|   | Larceny                     | 36                      | 18    | 100.00%  | 83                          | 79    | 5.06%                  | 926            | 857   | 8.05%    |
|   | Vehicle Theft               | 3                       | 9     | -66.67%  | 17                          | 4     | 325.00%                | 158            | 132   | 19.70%   |
|   | Arson                       | 0                       | 0     |          | 0                           | 2     | -100.00%               | 10             | 7     | 42.86%   |
| <b>Property Total:</b>                  |                             | 47                      | 40    | 17.50%   | 131                         | 100   | 31.00%                 | 1326           | 1179  | 12.47%   |
| <b>Preliminary Part 1 Crime Totals:</b> |                             | 50                      | 43    | 16.28%   | 145                         | 115   | 26.09%                 | 1455           | 1332  | 9.23%    |
| <b>Current 7 Day Period:</b>            |                             | 11/12/2023 - 11/18/2023 |       |          | <b>Prior 7 Day Period:</b>  |       | 11/5/2023 - 11/11/2023 |                |       |          |
| <b>Current 28 Day Period:</b>           |                             | 10/22/2023 - 11/18/2023 |       |          | <b>Prior 28 Day Period:</b> |       | 9/24/2023 - 10/21/2023 |                |       |          |
| <b>Current YTD Day Period:</b>          |                             | 1/1/2023 - 11/18/2023   |       |          | <b>Prior YTD Period:</b>    |       | 1/1/2022 - 11/18/2022  |                |       |          |

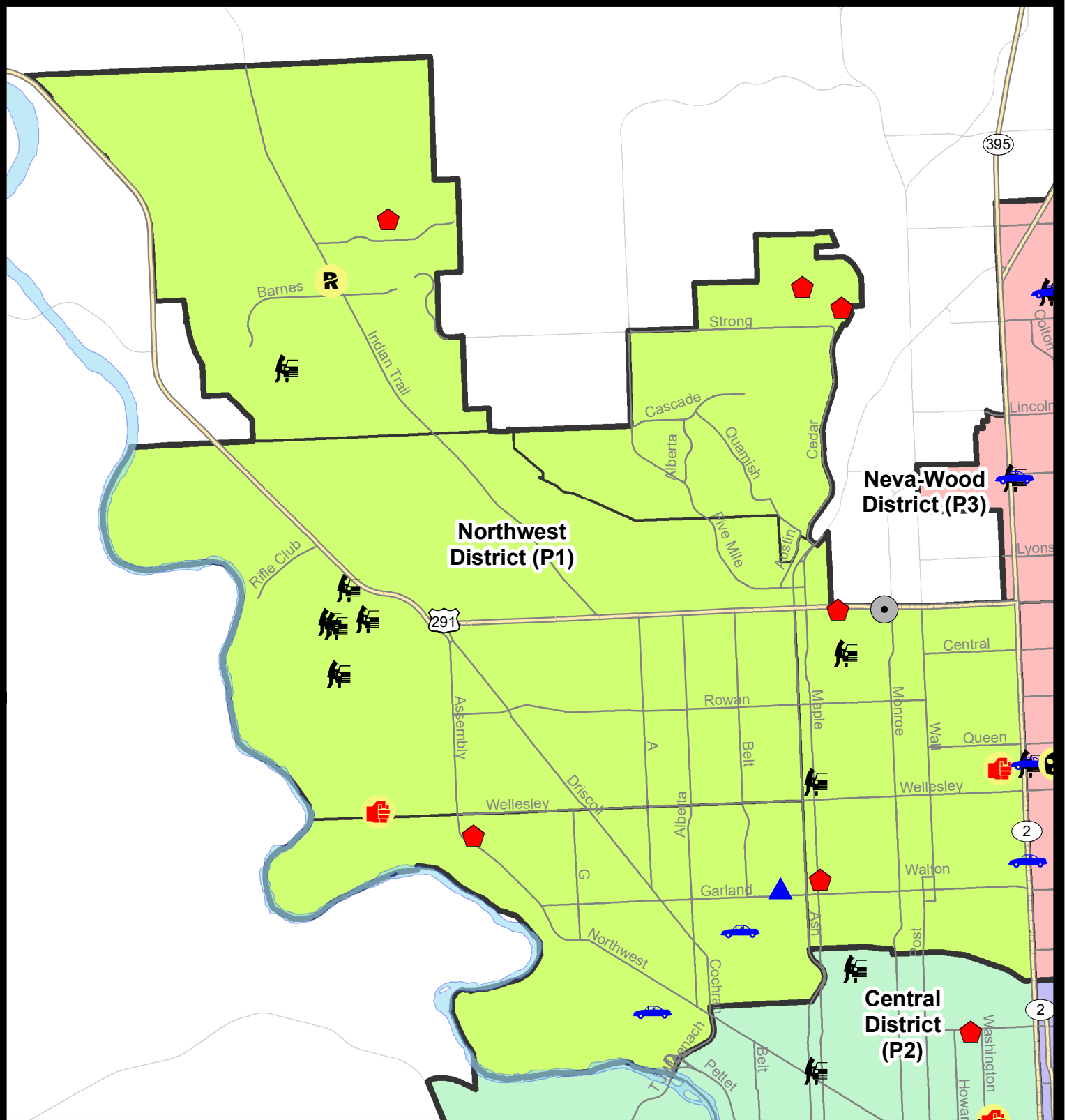
Prepared by SPD Crime Analysis Office - Monday, November 20, 2023

**NOTE:** SPD moved from UCR to the NIBRS reporting standard on 10/4/16 following the transition to a new RMS System. Numbers on CompStat reports prior to this date should not be used as a comparison to those on this report. Additional info on these reporting standards can be found on the FBI website: <https://ucr.fbi.gov/nibrs-overview>

This chart represents Preliminary counts of selected crime categories from Police Case Reports. Full statistical analysis to determine the confidence level of this data has not been performed. The % change columns on the preliminary counts differ from the percentage change on the NIBRS crime report, sometimes significantly. The CompStat report is designed for operational use and includes only selected NIBRS categories and coding less complex than full NIBRS rules. Official statistics for these and other NIBRS categories can be found on WASPC & FBI websites once available.



Note: On 1/8/23 a boundary change to P1 added a portion of the prior area to P2 (SPA2EG); Consequently activity in P1 will appear a bit lower if compared to printed CompStat reports prior to 1/8/23



**City of Spokane**  
**Northwest District (P1)**  
**Selected Crime Codes**  
**2023-11-12 to 2023-11-18**  
 Prepared By:  
 Crime Analysis Unit  
 Spokane Police Department

**Legend**  
**NIBRS Events**

|                    |                      |                     |
|--------------------|----------------------|---------------------|
| Criminal Homicide  | Robbery Person       | Burglary Commercial |
| Rape               | Aggravated Assault   | Vehicle Prowling    |
| Robbery Commercial | Burglary Residential | Vehicle Theft       |
|                    | Burglary Garage      | Arson               |

*Cases Represent LERMS Crime Codes  
 Points may indicate multiple events  
 Note: Veh Prowl is only Larceny displayed*

*For Additional Information on  
 Incidents pertaining to an  
 Area, Trend, or Pattern  
 Contact Information Analysis*

0 0.25 0.5 1 Miles

**SPokane**  
 INFORMATION SYSTEM

THIS IS NOT A LEGAL DOCUMENT:  
 The information shown on this map is compiled  
 from various sources and is subject to constant  
 revision. Information shown on this map should  
 not be used to determine the location of facilities  
 in relationship to property lines, section lines,  
 streets, etc.

Sunday - Saturday

NW - Northwest District (P1)

11/12/2023 TO 11/18/2023



| <b>A/C</b>           | <b>Offense Statute</b>                     | <b>Address</b>         | <b>Reported Date</b> | <b>Dist</b> |
|----------------------|--|------------------------|----------------------|-------------|
| C                    | TAKING MOTOR VEHICLE WITHOUT PERMISSION 2D | W COLLEGE AVE          | 11/12/2023           | P1          |
| <b><u>SPA1AD</u></b> |  |                        |                      |             |
| C                    | BURGLARY 1D GARAGE                         | 3900 N ELM ST          | 11/12/2023           | P1          |
| C                    | MAIL THEFT                                 | 3400 N COLUMBIA CIR    | 11/15/2023           | P1          |
| C                    | RESIDENTIAL BURGLARY                       | 4500 N GUSTAVUS ST     | 11/13/2023           | P1          |
| C                    | THEFT 2D ALL OTHER                         | 2300 W WELLESLEY AVE   | 11/15/2023           |             |
| C                    | THEFT 2D FROM BUILDING                     | 2500 W WELLESLEY AVE   | 11/13/2023           | P1          |
| C                    | THEFT 2D SHOPLIFTING                       | 2300 W WELLESLEY AVE   | 11/13/2023           | P1          |
| C                    | THEFT 3D ALL OTHER                         | 3400 W HOFFMAN AVE     | 11/15/2023           |             |
| C                    | THEFT 3D ALL OTHER                         | 3200 N MILTON ST       | 11/16/2023           |             |
| C                    | THEFT 3D SHOPLIFTING                       | 2200 W WELLESLEY AVE   | 11/16/2023           | P1          |
| C                    | THEFT 3D SHOPLIFTING                       | 2400 W WELLESLEY AVE   | 11/12/2023           |             |
| C                    | THEFT 3D SHOPLIFTING                       | 2300 W WELLESLEY AVE   | 11/12/2023           |             |
| C                    | THEFT 3D SHOPLIFTING                       | 2500 W WELLESLEY AVE   | 11/13/2023           |             |
| C                    | THEFT 3D SHOPLIFTING                       | 2500 W WELLESLEY AVE   | 11/13/2023           |             |
| C                    | THEFT 3D SHOPLIFTING                       | 2300 W WELLESLEY AVE   | 11/14/2023           |             |
| C                    | THEFT 3D SHOPLIFTING                       | 2300 W WELLESLEY AVE   | 11/15/2023           |             |
| C                    | THEFT 3D SHOPLIFTING                       | 2300 W WELLESLEY AVE   | 11/16/2023           |             |
| C                    | THEFT 3D SHOPLIFTING                       | 2300 W WELLESLEY AVE   | 11/16/2023           |             |
| C                    | THEFT 3D VEHICLE PARTS AND ACCESSORIES     | 2900 W FAIRVIEW AVE    | 11/12/2023           | P1          |
| C                    | THEFT OF A FIREARM FROM BUILDING           | 3900 N ELM ST          | 11/12/2023           | P1          |
| A                    | THEFT OF MOTOR VEHICLE                     | 2900 W FAIRVIEW AVE    | 11/12/2023           | P1          |
| C                    | THEFT OF MOTOR VEHICLE                     | 2200 W GORDON AVE      | 11/14/2023           | P1          |
| <b><u>SPA1BS</u></b> |  |                        |                      |             |
| C                    | MAIL THEFT                                 | 2800 W HOUSTON AVE     | 11/15/2023           | P1          |
| <b><u>SPA1FM</u></b> |  |                        |                      |             |
| C                    | RESIDENTIAL BURGLARY                       | 1500 W JAY CT          | 11/14/2023           | P1          |
| C                    | RESIDENTIAL BURGLARY                       | 8800 N KENSINGTON DR   | 11/14/2023           | P8          |
| C                    | THEFT 2D FROM BUILDING                     | 8800 N KENSINGTON DR   | 11/14/2023           | P8          |
| <b><u>SPA1IT</u></b> |  |                        |                      |             |
| C                    | RAPE 2D                                    |                        | 11/18/2023           | P8          |
| C                    | RESIDENTIAL BURGLARY                       | 4800 W ALPINE DR       | 11/18/2023           | P1          |
| C                    | THEFT 2D FROM BUILDING                     | 4800 W ALPINE DR       | 11/18/2023           | P1          |
| C                    | THEFT 3D ALL OTHER                         | 5200 W BEDFORD AVE     | 11/13/2023           |             |
| A                    | THEFT 3D FROM MOTOR VEHICLE                | 5600 W PACIFIC PARK DR | 11/12/2023           | P1          |

**SPA1NH**

For protection of victim privacy, the entire address on sexual assault crimes has been redacted.

| <b>A/C</b> | <b>Offense Statute</b>                | <b>Address</b>                | <b>Reported Date</b> | <b>Dist</b> |
|------------|---------------------------------------|-------------------------------|----------------------|-------------|
| C          | ASSAULT 3D WEAPON OR NEGLIGENT INJURY | N NORMANDIE ST / W WABASH AVE | 11/17/2023           | P1          |
| C          | BURGLARY 2D COMMERCIAL                | 1000 W FRANCIS AVE            | 11/16/2023           | P1          |
| C          | MAIL THEFT                            | 1100 W WABASH AVE             | 11/15/2023           | P1          |
| C          | RESIDENTIAL BURGLARY                  | 4000 N MAPLE ST               | 11/14/2023           | P1          |
| C          | RESIDENTIAL BURGLARY                  | 1300 W FRANCIS AVE            | 11/15/2023           | P1          |
| C          | THEFT 1D FROM MOTOR VEHICLE           | 1300 W CENTRAL AVE            | 11/14/2023           | P1          |
| C          | THEFT 2D FROM BUILDING                | 4000 N MAPLE ST               | 11/14/2023           | P1          |
| C          | THEFT 2D FROM MOTOR VEHICLE           | 4800 N MAPLE ST               | 11/14/2023           | P1          |
| C          | THEFT 3D ALL OTHER                    | 1000 W WELLESLEY AVE          | 11/13/2023           | P1          |
| C          | THEFT 3D ALL OTHER                    | 4300 N POST ST                | 11/16/2023           | P1          |
| C          | THEFT 3D ALL OTHER                    | 4800 N NORMANDIE ST           | 11/17/2023           |             |

### **SPA1NW**

|   |                                       |                      |            |    |
|---|---------------------------------------|----------------------|------------|----|
| C | HARASSMENT WEAPON INVOLVED            | 5000 W WELLESLEY AVE | 11/13/2023 | P1 |
| C | MAIL THEFT                            | 2500 W DECATUR AVE   | 11/13/2023 | P1 |
| C | THEFT 2D FROM MOTOR VEHICLE           | 5100 W BISMARCK AVE  | 11/15/2023 | P1 |
| C | THEFT 2D FROM MOTOR VEHICLE           | 5200 W ROSEWOOD AVE  | 11/15/2023 | P1 |
| C | THEFT 2D FROM MOTOR VEHICLE           | 6600 N HARTLEY ST    | 11/15/2023 |    |
| C | THEFT 2D FROM MOTOR VEHICLE           | 4900 W ROSEWOOD AVE  | 11/16/2023 |    |
| C | THEFT 3D FROM MOTOR VEHICLE           | 5100 W ROSEWOOD AVE  | 11/15/2023 |    |
| C | THEFT OF A FIREARM FROM MOTOR VEHICLE | 5100 W BISMARCK AVE  | 11/15/2023 | P1 |



POLICE SUMMARY - Ending: Saturday, November 18, 2023



## NW - North Central District (P2)

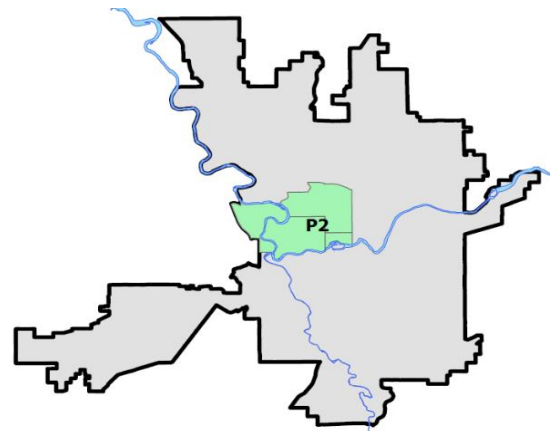
### Preliminary IBR Counts

| NIBRS Categories (Part 1 Selected)      |                             | 7 Day Comparison        |       |          | 28 Day Comparison           |       |                        | YTD Comparison |       |         |
|---|-----------------------------|-------------------------|-------|----------|-----------------------------|-------|------------------------|----------------|-------|---------|
|   |                             | Current                 | Prior | Percent  | Current                     | Prior | Percent                | Current        | Prior | Percent |
| <b>Violent</b>                          | Criminal Homicide           | 0                       | 0     |          | 0                           | 0     |                        | 2              | 3     | -33.33% |
|   | Rape                        | 1                       | 0     |          | 3                           | 2     | 50.00%                 | 28             | 26    | 7.69%   |
|   | Robbery - Commercial        | 0                       | 0     |          | 0                           | 2     | -100.00%               | 13             | 9     | 44.44%  |
|   | Robbery - Person            | 0                       | 1     | -100.00% | 1                           | 1     | 0.00%                  | 17             | 25    | -32.00% |
|   | Aggravated Assault - Non DV | 1                       | 2     | -50.00%  | 10                          | 4     | 150.00%                | 63             | 77    | -18.18% |
|   | Aggravated Assault - DV     | 1                       | 1     | 0.00%    | 2                           | 7     | -71.43%                | 43             | 51    | -15.69% |
| <b>Violent Total:</b>                   |                             | 3                       | 4     | -25.00%  | 16                          | 16    | 0.00%                  | 166            | 191   | -13.09% |
| <b>Property</b>                         | Burglary - Residential      | 2                       | 6     | -66.67%  | 13                          | 9     | 44.44%                 | 109            | 118   | -7.63%  |
|   | Burglary Garage             | 1                       | 0     |          | 3                           | 5     | -40.00%                | 51             | 62    | -17.74% |
|   | Burglary Commercial         | 0                       | 5     | -100.00% | 6                           | 5     | 20.00%                 | 86             | 62    | 38.71%  |
|   | Larceny                     | 23                      | 37    | -37.84%  | 91                          | 95    | -4.21%                 | 973            | 1013  | -3.95%  |
|   | Vehicle Theft               | 4                       | 4     | 0.00%    | 12                          | 22    | -45.45%                | 217            | 243   | -10.70% |
|   | Arson                       | 0                       | 0     |          | 1                           | 1     | 0.00%                  | 11             | 11    | 0.00%   |
| <b>Property Total:</b>                  |                             | 30                      | 52    | -42.31%  | 126                         | 137   | -8.03%                 | 1447           | 1509  | -4.11%  |
| <b>Preliminary Part 1 Crime Totals:</b> |                             | 33                      | 56    | -41.07%  | 142                         | 153   | -7.19%                 | 1613           | 1700  | -5.12%  |
| <b>Current 7 Day Period:</b>            |                             | 11/12/2023 - 11/18/2023 |       |          | <b>Prior 7 Day Period:</b>  |       | 11/5/2023 - 11/11/2023 |                |       |         |
| <b>Current 28 Day Period:</b>           |                             | 10/22/2023 - 11/18/2023 |       |          | <b>Prior 28 Day Period:</b> |       | 9/24/2023 - 10/21/2023 |                |       |         |
| <b>Current YTD Day Period:</b>          |                             | 1/1/2023 - 11/18/2023   |       |          | <b>Prior YTD Period:</b>    |       | 1/1/2022 - 11/18/2022  |                |       |         |

Prepared by SPD Crime Analysis Office - Monday, November 20, 2023

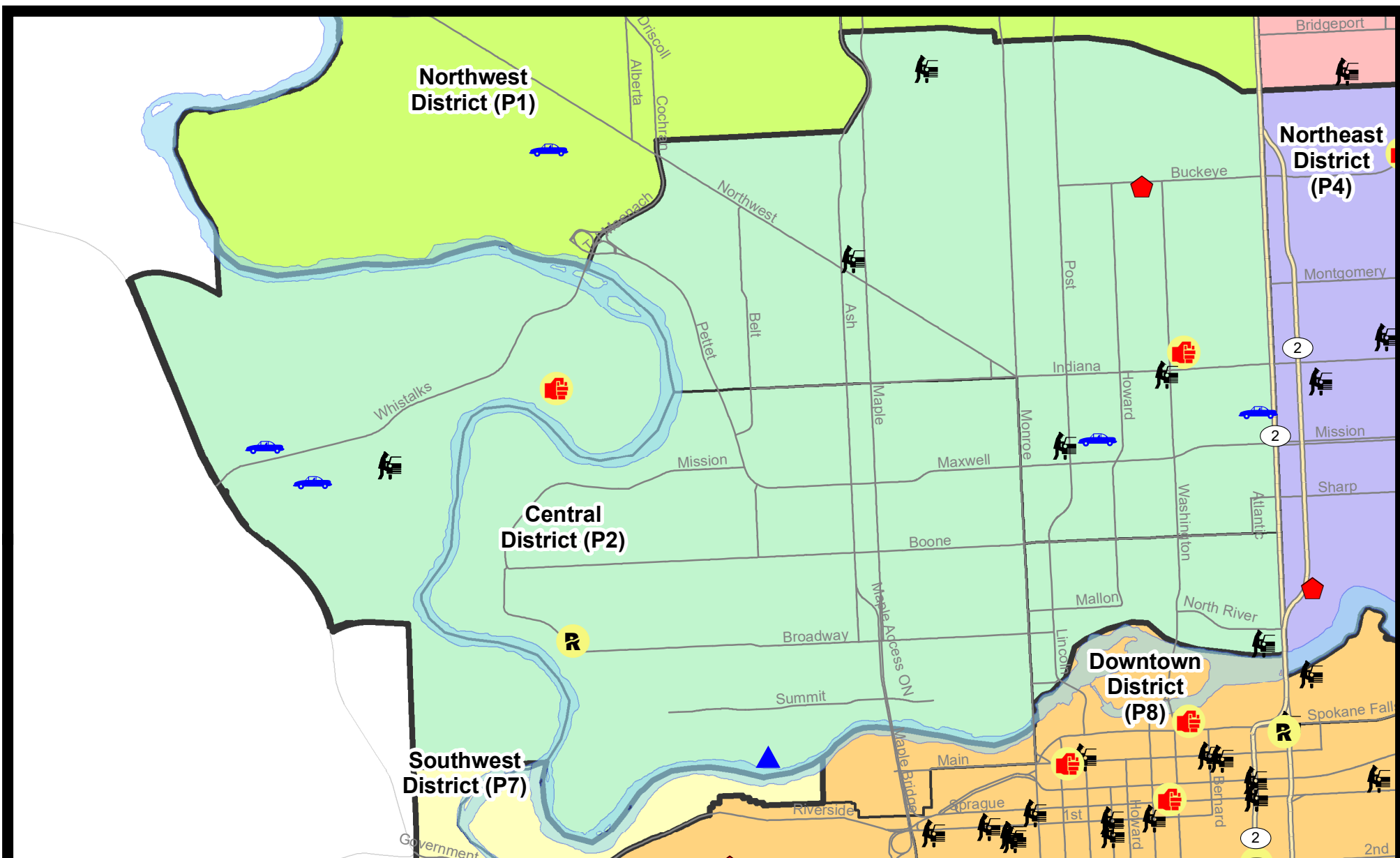
**NOTE:** SPD moved from UCR to the NIBRS reporting standard on 10/4/16 following the transition to a new RMS System. Numbers on CompStat reports prior to this date should not be used as a comparison to those on this report. Additional info on these reporting standards can be found on the FBI website: <https://ucr.fbi.gov/nibrs-overview>

This chart represents Preliminary counts of selected crime categories from Police Case Reports. Full statistical analysis to determine the confidence level of this data has not been performed. The % change columns on the preliminary counts differ from the percentage change on the NIBRS crime report, sometimes significantly. The CompStat report is designed for operational use and includes only selected NIBRS categories and coding less complex than full NIBRS rules. Official statistics for these and other NIBRS categories can be found on WASPC & FBI websites once available.



Note: On 1/8/23 a boundary change to P2 added a portion of the P1 area into P2 (SPA2EG); Consequently activity in P2 will appear a bit higher if compared to printed CompStat reports prior to 1/8/23





**City of Spokane**  
**Central District (P2)**  
**Selected**  
**Crime Types**  
**2023-11-12 to 2023-11-18**  
 Prepared By:  
 Crime Analysis Unit  
 Spokane Police Department

#### Legend

##### NIBRS Events



Robbery Commercial

Robbery Person

Aggravated Assault

Burglary Residential

Burglary Garage

Burglary Commercial

Vehicle Prowling

Vehicle Theft

Arson

Cases Represent LERMS Crime Codes  
 Points may indicate multiple events  
 Note: Veh Prowl is only Larceny category displayed



For Additional Information on Incidents  
 pertaining to an Area, Trend, or Pattern  
 Contact Information Analysis

0 0.2 0.4 0.6 Miles



**THIS IS NOT A LEGAL DOCUMENT:**  
 The information shown on this map is compiled  
 from various sources and is subject to constant  
 revision. Information shown on this map should  
 not be used to determine the location of facilities  
 in relationship to property lines, section lines,  
 streets, etc.



Sunday - Saturday

NW - Central District (P2)

11/12/2023 TO 11/18/2023



| <b>A/C</b>           | <b>Offense Statute</b>                       | <b>Address</b>              | <b>Reported Date</b> | <b>Dist</b> |
|----------------------|--|-----------------------------|----------------------|-------------|
| <b><u>SPA2EG</u></b> |  |                             |                      |             |
| C                    | BURGLARY 1D FROM RESIDENCE                   | 300 W SHANNON AVE           | 11/15/2023           | P1          |
| C                    | HARASSMENT FELONY WEAPON INVOLVED            | 300 W SHANNON AVE           | 11/15/2023           | P1          |
| C                    | IBR Purposes Only - Theft From Motor Vehicle | 800 W SPOFFORD AVE          | 11/18/2023           | P1          |
| C                    | MAIL THEFT                                   | 500 W SINTO AVE             | 11/15/2023           | P2          |
| C                    | RESIDENTIAL BURGLARY                         | 2600 N STEVENS ST           | 11/14/2023           | P1          |
| C                    | THEFT 2D FROM MOTOR VEHICLE                  | 1600 W NORTHWEST BLVD       | 11/18/2023           | P2          |
| C                    | THEFT 3D ALL OTHER                           | 600 W MAXWELL AVE           | 11/14/2023           | P2          |
| C                    | THEFT 3D ALL OTHER                           | 0 W AUGUSTA AVE             | 11/14/2023           | P2          |
| C                    | THEFT 3D ALL OTHER                           | 1600 W NORTHWEST BLVD       | 11/14/2023           |             |
| C                    | THEFT 3D FROM BUILDING                       | 1000 W SHANNON AVE          | 11/18/2023           | P2          |
| C                    | THEFT 3D FROM MOTOR VEHICLE                  | 1800 N WASHINGTON ST        | 11/15/2023           | P1          |
| C                    | THEFT 3D FROM MOTOR VEHICLE                  | 1300 W ALICE AVE            | 11/16/2023           | P2          |
| C                    | THEFT 3D SHOPLIFTING                         | 200 W INDIANA AVE           | 11/17/2023           | P2          |
| C                    | THEFT 3D SHOPLIFTING                         | 1700 W NORTHWEST BLVD       | 11/18/2023           | P1          |
| C                    | THEFT 3D SHOPLIFTING                         | 1600 W NORTHWEST BLVD       | 11/14/2023           |             |
| C                    | THEFT OF MOTOR VEHICLE                       | 0 W AUGUSTA AVE             | 11/14/2023           | P2          |
| C                    | THEFT OF MOTOR VEHICLE                       | W SPOFFORD AVE / N WALL ST  | 11/16/2023           | P1          |
| <b><u>SPA2RS</u></b> |  |                             |                      |             |
| C                    | THEFT 2D FROM MOTOR VEHICLE                  | 100 W NORTH RIVER DR        | 11/16/2023           |             |
| <b><u>SPA2WC</u></b> |  |                             |                      |             |
| C                    | BURGLARY 2D GARAGE                           | 300 N LOWER CROSSING ST     | 11/12/2023           |             |
| C                    | RAPE 3D                                      |                             | 11/14/2023           | P1          |
| C                    | THEFT 1D ALL OTHER                           | W BRIDGE AVE / N LINDEKE ST | 11/16/2023           |             |
| C                    | THEFT 2D ALL OTHER                           | 1100 W COLLEGE AVE          | 11/12/2023           | P2          |
| C                    | THEFT 2D SHOPLIFTING                         | 1100 N MONROE ST            | 11/13/2023           | P2          |
| C                    | THEFT 3D FROM BUILDING                       | 1600 N BELT ST              | 11/13/2023           |             |
| C                    | THEFT 3D SHOPLIFTING                         | 1000 W SUMMIT PKWY          | 11/16/2023           | P1          |
| C                    | THEFT 3D SHOPLIFTING                         | 1100 N MONROE ST            | 11/14/2023           |             |
| C                    | THEFT 3D SHOPLIFTING                         | 1100 N MONROE ST            | 11/17/2023           |             |
| <b><u>SPA2WH</u></b> |  |                             |                      |             |
| C                    | ASSAULT 2D                                   | 1900 N HOLY NAMES CT        | 11/16/2023           | P1          |
| C                    | THEFT 2D FROM MOTOR VEHICLE                  | 1600 N SAND BROOK ST        | 11/12/2023           | P2          |
| C                    | THEFT 3D ALL OTHER                           | 2800 W ELLIOTT DR           | 11/16/2023           | P2          |
| C                    | THEFT 3D FROM MOTOR VEHICLE                  | 1600 N SAND BROOK ST        | 11/12/2023           | P2          |
| C                    | THEFT OF MOTOR VEHICLE                       | 4100 W WHISTALKS WAY        | 11/13/2023           | P1          |
| A                    | THEFT OF MOTOR VEHICLE                       | 3800 W WHISTALKS WAY        | 11/14/2023           | P2          |

# SPOKANE POLICE DEPARTMENT

## Northeast Precinct

## BAKER Sector

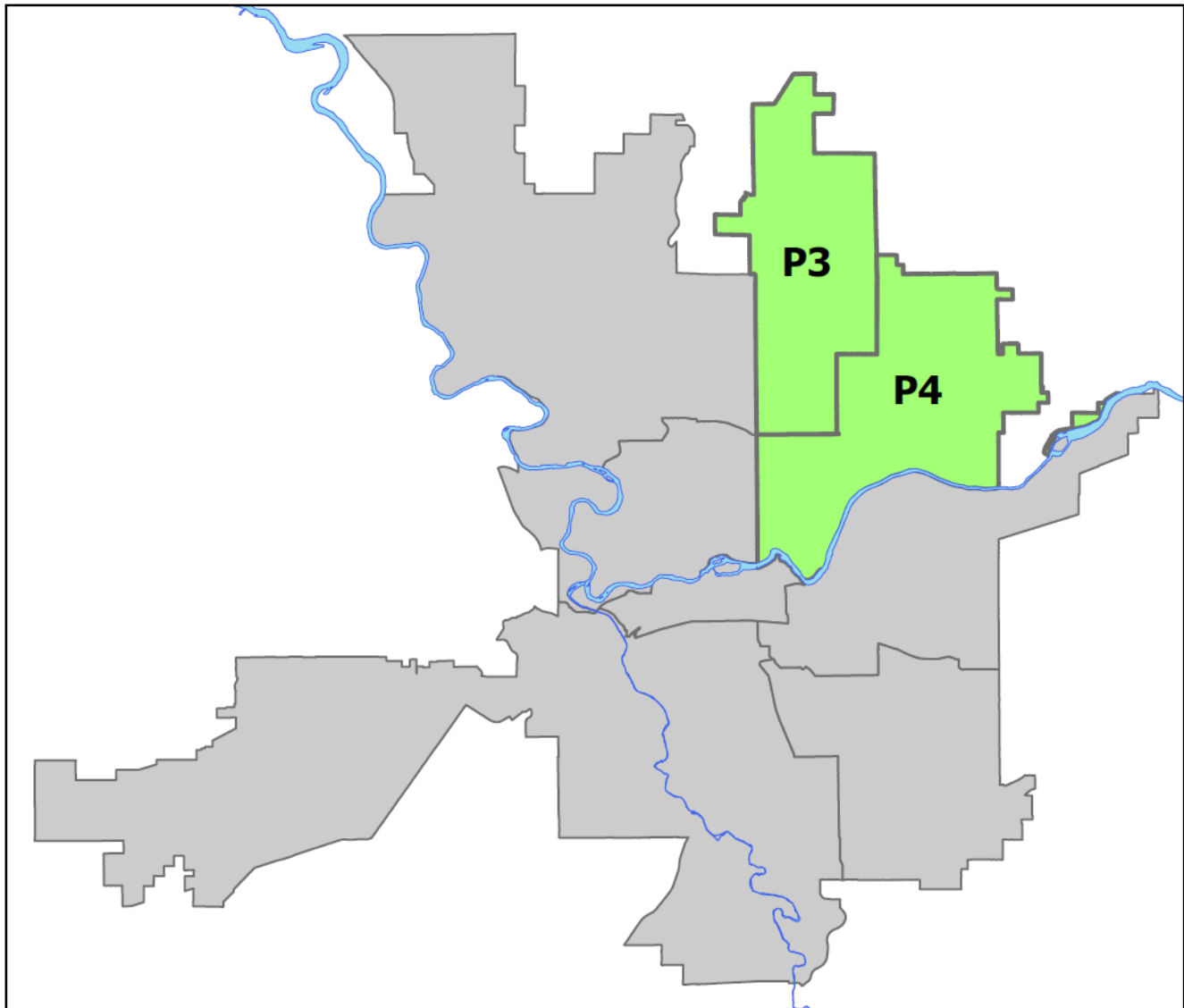


### PSA Commander

Captain Dave Richards

NevaWood District (P3)

Northeast District (P4)



POLICE SUMMARY - Ending: Saturday, November 18, 2023

## NORTHEAST PRECINCT (P3, P4) BAKER SECTOR



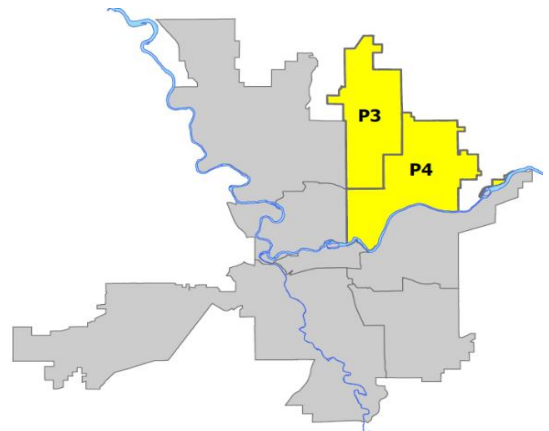
### Preliminary IBR Counts

| NIBRS Categories (Part 1 Selected)      |                             | 7 Day Comparison        |       |          | 28 Day Comparison           |       |                        | YTD Comparison |       |         |
|---|-----------------------------|-------------------------|-------|----------|-----------------------------|-------|------------------------|----------------|-------|---------|
|   |                             | Current                 | Prior | Percent  | Current                     | Prior | Percent                | Current        | Prior | Percent |
| <b>Violent</b>                          | Criminal Homicide           | 0                       | 0     |          | 1                           | 0     |                        | 7              | 2     | 250.00% |
|   | Rape                        | 2                       | 0     |          | 4                           | 5     | -20.00%                | 55             | 49    | 12.24%  |
|   | Robbery - Commercial        | 3                       | 0     |          | 4                           | 5     | -20.00%                | 54             | 49    | 10.20%  |
|   | Robbery - Person            | 1                       | 1     | 0.00%    | 6                           | 4     | 50.00%                 | 68             | 62    | 9.68%   |
|   | Aggravated Assault - Non DV | 2                       | 6     | -66.67%  | 17                          | 15    | 13.33%                 | 179            | 149   | 20.13%  |
|   | Aggravated Assault - DV     | 6                       | 3     | 100.00%  | 11                          | 7     | 57.14%                 | 120            | 102   | 17.65%  |
| <b>Violent Total:</b>                   |                             | 14                      | 10    | 40.00%   | 43                          | 36    | 19.44%                 | 483            | 413   | 16.95%  |
| <b>Property</b>                         | Burglary - Residential      | 9                       | 4     | 125.00%  | 33                          | 29    | 13.79%                 | 344            | 257   | 33.85%  |
|   | Burglary Garage             | 5                       | 2     | 150.00%  | 9                           | 11    | -18.18%                | 148            | 133   | 11.28%  |
|   | Burglary Commercial         | 3                       | 9     | -66.67%  | 21                          | 14    | 50.00%                 | 197            | 196   | 0.51%   |
|   | Larceny                     | 74                      | 96    | -22.92%  | 336                         | 263   | 27.76%                 | 3337           | 3116  | 7.09%   |
|   | Vehicle Theft               | 12                      | 8     | 50.00%   | 41                          | 28    | 46.43%                 | 555            | 642   | -13.55% |
|   | Arson                       | 0                       | 1     | -100.00% | 3                           | 1     | 200.00%                | 27             | 23    | 17.39%  |
| <b>Property Total:</b>                  |                             | 103                     | 120   | -14.17%  | 443                         | 346   | 28.03%                 | 4608           | 4367  | 5.52%   |
| <b>Preliminary Part 1 Crime Totals:</b> |                             | 117                     | 130   | -10.00%  | 486                         | 382   | 27.23%                 | 5091           | 4780  | 6.51%   |
| <b>Current 7 Day Period:</b>            |                             | 11/12/2023 - 11/18/2023 |       |          | <b>Prior 7 Day Period:</b>  |       | 11/5/2023 - 11/11/2023 |                |       |         |
| <b>Current 28 Day Period:</b>           |                             | 10/22/2023 - 11/18/2023 |       |          | <b>Prior 28 Day Period:</b> |       | 9/24/2023 - 10/21/2023 |                |       |         |
| <b>Current YTD Day Period:</b>          |                             | 1/1/2023 - 11/18/2023   |       |          | <b>Prior YTD Period:</b>    |       | 1/1/2022 - 11/18/2022  |                |       |         |

Prepared by SPD Crime Analysis Office - Monday, November 20, 2023

**NOTE:** SPD moved from UCR to the NIBRS reporting standard on 10/4/16 following the transition to a new RMS System. Numbers on CompStat reports prior to this date should not be used as a comparison to those on this report. Additional info on these reporting standards can be found on the FBI website: <https://ucr.fbi.gov/nibrs-overview>

This chart represents Preliminary counts of selected crime categories from Police Case Reports. Full statistical analysis to determine the confidence level of this data has not been performed. The % change columns on the preliminary counts differ from the percentage change on the NIBRS crime report, sometimes significantly. The CompStat report is designed for operational use and includes only selected NIBRS categories and coding less complex than full NIBRS rules. Official statistics for these and other NIBRS categories can be found on WASPC & FBI websites once available.



Note: On 1/8/23 boundary changes were implemented dividing the North Precinct into two (NW and NE). The Northeast Precinct BAKER Sector consists of P3 and P4; Consequently this page did not exist on printed reports prior to 1/8/23

POLICE SUMMARY - Ending: Saturday, November 18, 2023



## NE - Neva-Wood District (P3)

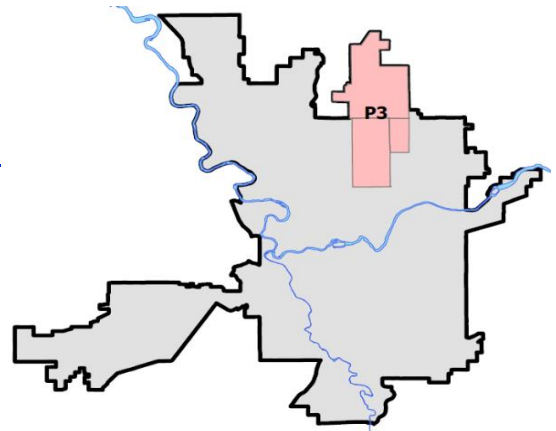
### Preliminary IBR Counts

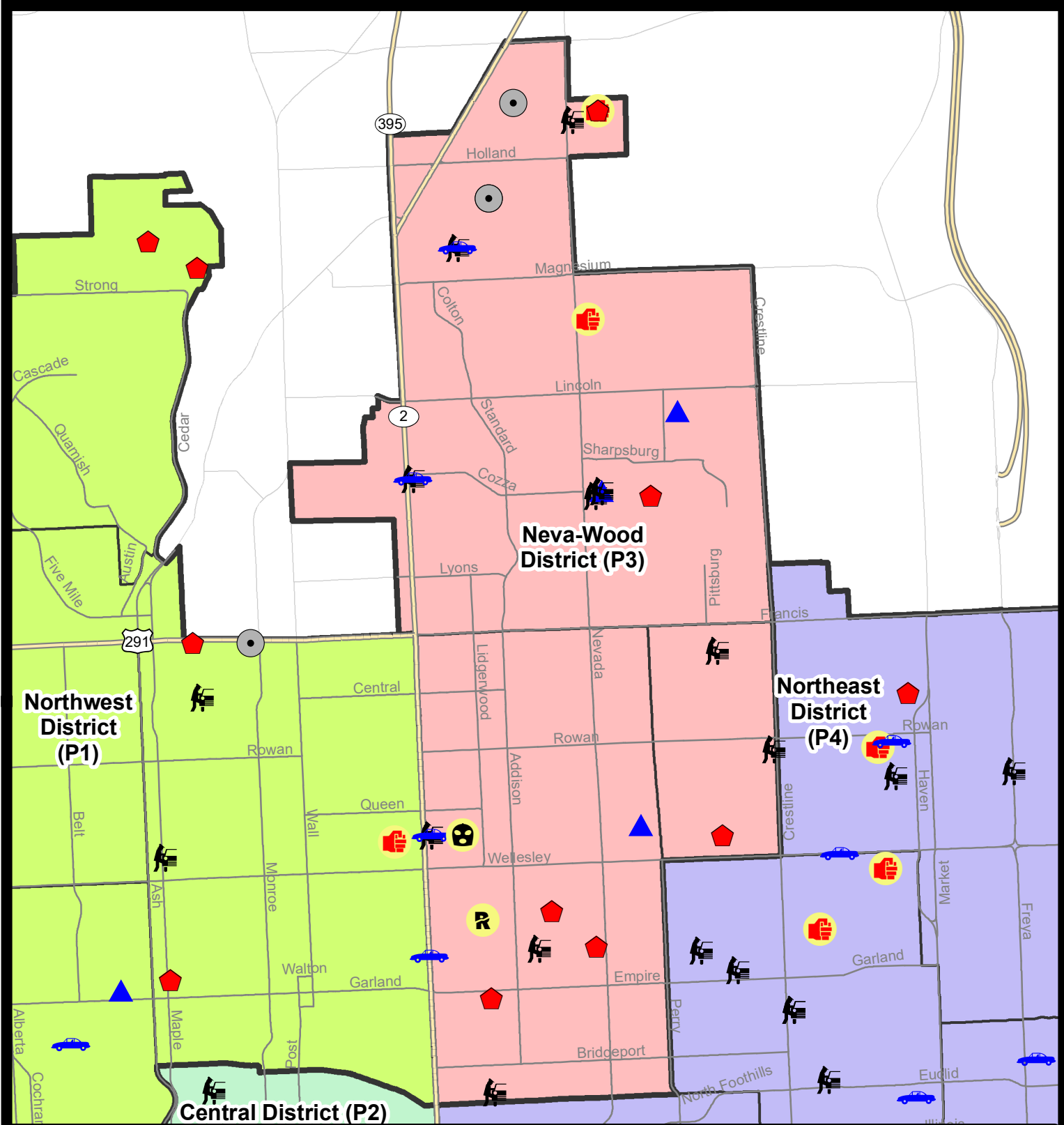
| NIBRS Categories (Part 1 Selected)      |                             | 7 Day Comparison        |       |          | 28 Day Comparison           |       |                        | YTD Comparison |       |         |
|---|-----------------------------|-------------------------|-------|----------|-----------------------------|-------|------------------------|----------------|-------|---------|
|   |                             | Current                 | Prior | Percent  | Current                     | Prior | Percent                | Current        | Prior | Percent |
| <b>Violent</b>                          | Criminal Homicide           | 0                       | 0     |          | 1                           | 0     |                        | 5              | 2     | 150.00% |
|   | Rape                        | 2                       | 0     |          | 2                           | 2     | 0.00%                  | 31             | 26    | 19.23%  |
|   | Robbery - Commercial        | 1                       | 0     |          | 1                           | 4     | -75.00%                | 35             | 40    | -12.50% |
|   | Robbery - Person            | 0                       | 0     |          | 1                           | 3     | -66.67%                | 29             | 41    | -29.27% |
|   | Aggravated Assault - Non DV | 0                       | 4     | -100.00% | 6                           | 11    | -45.45%                | 74             | 60    | 23.33%  |
|   | Aggravated Assault - DV     | 2                       | 3     | -33.33%  | 5                           | 2     | 150.00%                | 69             | 50    | 38.00%  |
| <b>Violent Total:</b>                   |                             | 5                       | 7     | -28.57%  | 16                          | 22    | -27.27%                | 243            | 219   | 10.96%  |
| <b>Property</b>                         | Burglary - Residential      | 6                       | 2     | 200.00%  | 19                          | 19    | 0.00%                  | 193            | 123   | 56.91%  |
|   | Burglary Garage             | 3                       | 2     | 50.00%   | 6                           | 5     | 20.00%                 | 97             | 90    | 7.78%   |
|   | Burglary Commercial         | 3                       | 7     | -57.14%  | 18                          | 10    | 80.00%                 | 146            | 94    | 55.32%  |
|   | Larceny                     | 44                      | 67    | -34.33%  | 216                         | 178   | 21.35%                 | 2247           | 2112  | 6.39%   |
|   | Vehicle Theft               | 4                       | 5     | -20.00%  | 20                          | 16    | 25.00%                 | 289            | 356   | -18.82% |
|   | Arson                       | 0                       | 0     |          | 2                           | 0     |                        | 18             | 11    | 63.64%  |
| <b>Property Total:</b>                  |                             | 60                      | 83    | -27.71%  | 281                         | 228   | 23.25%                 | 2990           | 2786  | 7.32%   |
| <b>Preliminary Part 1 Crime Totals:</b> |                             | 65                      | 90    | -27.78%  | 297                         | 250   | 18.80%                 | 3233           | 3005  | 7.59%   |
| <b>Current 7 Day Period:</b>            |                             | 11/12/2023 - 11/18/2023 |       |          | <b>Prior 7 Day Period:</b>  |       | 11/5/2023 - 11/11/2023 |                |       |         |
| <b>Current 28 Day Period:</b>           |                             | 10/22/2023 - 11/18/2023 |       |          | <b>Prior 28 Day Period:</b> |       | 9/24/2023 - 10/21/2023 |                |       |         |
| <b>Current YTD Day Period:</b>          |                             | 1/1/2023 - 11/18/2023   |       |          | <b>Prior YTD Period:</b>    |       | 1/1/2022 - 11/18/2022  |                |       |         |

Prepared by SPD Crime Analysis Office - Monday, November 20, 2023

**NOTE:** SPD moved from UCR to the NIBRS reporting standard on 10/4/16 following the transition to a new RMS System. Numbers on CompStat reports prior to this date should not be used as a comparison to those on this report. Additional info on these reporting standards can be found on the FBI website: <https://ucr.fbi.gov/nibrs-overview>

This chart represents Preliminary counts of selected crime categories from Police Case Reports. Full statistical analysis to determine the confidence level of this data has not been performed. The % change columns on the preliminary counts differ from the percentage change on the NIBRS crime report, sometimes significantly. The CompStat report is designed for operational use and includes only selected NIBRS categories and coding less complex than full NIBRS rules. Official statistics for these and other NIBRS categories can be found on WASPC & FBI websites once available.





**City of Spokane**  
**Neva-Wood District (P3)**  
**Selected Crime Codes**  
**2023-11-12 to 2023-11-18**  
 Prepared By:  
 Crime Analysis Unit  
 Spokane Police Department

**Legend**

**NIBRS Events**



Criminal Homicide



Rape



Robbery Commercial



Robbery Person



Aggravated Assault



Burglary Residential



Burglary Commercial



Burglary Garage



Burglary Commercial



Vehicle Prowling



Vehicle Theft



Arson



Cases Represent LERMS Crime Codes  
 Points may indicate multiple events  
 Note: Veh Prowl is only Larceny displayed

For Additional Information on  
 Incidents pertaining to an  
 Area, Trend, or Pattern  
 Contact Information Analysis

0 0.2 0.4 0.8 Miles



THIS IS NOT A LEGAL DOCUMENT.  
 The information shown on this map is compiled  
 from various sources and is subject to constant  
 revision. Information shown on this map should  
 not be used to determine the location of facilities  
 in relationship to property lines, section lines,  
 streets, etc.

Sunday - Saturday

NE - Neva-Wood District (P3)

11/12/2023 TO 11/18/2023



| <b>A/C</b>           | <b>Offense Statute</b>                     | <b>Address</b>                 | <b>Reported Date</b> | <b>Dist</b> |
|----------------------|--|--------------------------------|----------------------|-------------|
| <b><u>SPB3NL</u></b> |  |                                |                      |             |
| C                    | BURGLARY 2D GARAGE                         | 1200 E OLYMPIC AVE             | 11/15/2023           | P3          |
| C                    | MAIL THEFT                                 | 900 E JOSEPH AVE               | 11/17/2023           | P3          |
| C                    | RAPE OF A CHILD 1D                         |                                | 11/17/2023           | P4          |
| C                    | RESIDENTIAL BURGLARY                       | 600 E LONGFELLOW AVE           | 11/13/2023           | P4          |
| C                    | RESIDENTIAL BURGLARY                       | 3800 N LIDGERWOOD ST           | 11/16/2023           | P4          |
| C                    | RESIDENTIAL BURGLARY                       | 900 E LACROSSE AVE             | 11/17/2023           | P4          |
| C                    | RETAIL THEFT WITH SPECIAL CIRCUMSTANCES 3D | 5800 N DIVISION ST             | 11/12/2023           | P4          |
| C                    | ROBBERY 2D COMMERCIAL                      | 4700 N DIVISION ST             | 11/13/2023           | P4          |
| C                    | THEFT 2D ALL OTHER                         | 1000 E ROWAN AVE               | 11/15/2023           |             |
| C                    | THEFT 2D FROM BUILDING                     | 6100 N ADDISON ST              | 11/13/2023           | P3          |
| C                    | THEFT 3D ALL OTHER                         | 700 E JOSEPH AVE               | 11/13/2023           | P3          |
| C                    | THEFT 3D ALL OTHER                         | 600 E GLASS AVE                | 11/14/2023           | P4          |
| C                    | THEFT 3D ALL OTHER                         | 100 E PROVIDENCE AVE           | 11/14/2023           | P3          |
| C                    | THEFT 3D FROM BUILDING                     | 600 E LONGFELLOW AVE           | 11/13/2023           | P4          |
| C                    | THEFT 3D FROM MOTOR VEHICLE                | 4700 N DIVISION ST             | 11/13/2023           | P3          |
| C                    | THEFT 3D FROM MOTOR VEHICLE                | 500 E LACROSSE AVE             | 11/14/2023           | P3          |
| C                    | THEFT 3D FROM MOTOR VEHICLE                | 4700 N DIVISION ST             | 11/14/2023           | P3          |
| C                    | THEFT 3D FROM MOTOR VEHICLE                | 300 E DALTON AVE               | 11/16/2023           | P3          |
| C                    | THEFT 3D SHOPLIFTING                       | 4700 N DIVISION ST             | 11/13/2023           | P4          |
| C                    | THEFT 3D SHOPLIFTING                       | 4700 N DIVISION ST             | 11/12/2023           |             |
| C                    | THEFT 3D SHOPLIFTING                       | 5800 N DIVISION ST             | 11/15/2023           |             |
| C                    | THEFT 3D SHOPLIFTING                       | 5600 N DIVISION ST             | 11/16/2023           |             |
| C                    | THEFT 3D SHOPLIFTING                       | 5800 N DIVISION ST             | 11/17/2023           |             |
| C                    | THEFT OF MOTOR VEHICLE                     | 4700 N DIVISION ST             | 11/14/2023           | P2          |
| C                    | THEFT OF MOTOR VEHICLE                     | E LACROSSE AVE / N DIVISION ST | 11/17/2023           | P3          |
| <b><u>SPB3SH</u></b> |  |                                |                      |             |
| C                    | ASSAULT 2D                                 | 9700 N MORTON CT               | 11/14/2023           | P4          |
| C                    | ASSAULT 2D                                 | 8400 N NEVADA ST               | 11/18/2023           | P4          |
| C                    | BURGLARY 1D FROM RESIDENCE                 | 9700 N MORTON CT               | 11/14/2023           | P4          |
| C                    | BURGLARY 2D COMMERCIAL                     | 9200 N COLTON ST               | 11/14/2023           | P4          |
| C                    | BURGLARY 2D GARAGE                         | 1100 E COZZA DR                | 11/15/2023           | P3          |
| C                    | BURGLARY 2D GARAGE                         | 1700 E LINCOLN RD              | 11/16/2023           | P4          |
| C                    | RAPE 3D ORAL/ANAL OR SAME SEX              |                                | 11/14/2023           | P4          |
| C                    | RESIDENTIAL BURGLARY                       | 7100 N HOGAN ST                | 11/17/2023           | P4          |
| C                    | SHOPLIFTING BURGLARY                       | 9700 N NEWPORT HWY             | 11/15/2023           | P4          |
| C                    | SHOPLIFTING BURGLARY                       | 9200 N COLTON ST               | 11/18/2023           | P4          |
| C                    | THEFT 2D ALL OTHER                         | 9800 N NEVADA ST               | 11/17/2023           | P4          |
| C                    | THEFT 3D ALL OTHER                         | 300 E SIERRA CT                | 11/18/2023           | P3          |

For protection of victim privacy, the entire address on sexual assault crimes has been redacted.



| <b>A/C</b>    | <b>Offense Statute</b>                | <b>Address</b>        | <b>Reported Date</b> | <b>Dist</b> |
|---------------|---------------------------------------|-----------------------|----------------------|-------------|
| C             | THEFT 3D FROM MOTOR VEHICLE           | 1100 E COZZA DR       | 11/15/2023           | P3          |
| C             | THEFT 3D FROM MOTOR VEHICLE           | 1000 E COZZA DR       | 11/15/2023           | P4          |
| C             | THEFT 3D FROM MOTOR VEHICLE           | 8800 N HILL N DALE ST | 11/18/2023           | P4          |
| C             | THEFT 3D FROM MOTOR VEHICLE           | 1100 E COZZA DR       | 11/14/2023           |             |
| C             | THEFT 3D FROM MOTOR VEHICLE           | 9700 N NEVADA ST      | 11/15/2023           |             |
| C             | THEFT 3D SHOPLIFTING                  | 9200 N COLTON ST      | 11/12/2023           | P6          |
| C             | THEFT 3D SHOPLIFTING                  | 7300 N DIVISION ST    | 11/12/2023           | P1          |
| C             | THEFT 3D SHOPLIFTING                  | 9200 N COLTON ST      | 11/12/2023           | P6          |
| C             | THEFT 3D SHOPLIFTING                  | 9200 N COLTON ST      | 11/13/2023           | P4          |
| C             | THEFT 3D SHOPLIFTING                  | 9200 N COLTON ST      | 11/13/2023           | P4          |
| C             | THEFT 3D SHOPLIFTING                  | 9200 N COLTON ST      | 11/14/2023           | P1          |
| C             | THEFT 3D SHOPLIFTING                  | 9200 N COLTON ST      | 11/16/2023           | P4          |
| C             | THEFT 3D SHOPLIFTING                  | 9600 N NEWPORT HWY    | 11/12/2023           |             |
| C             | THEFT 3D SHOPLIFTING                  | 9600 N NEWPORT HWY    | 11/13/2023           |             |
| C             | THEFT 3D SHOPLIFTING                  | 7500 N DIVISION ST    | 11/14/2023           |             |
| C             | THEFT 3D SHOPLIFTING                  | 7700 N DIVISION ST    | 11/14/2023           |             |
| C             | THEFT 3D SHOPLIFTING                  | 9700 N NEWPORT HWY    | 11/15/2023           |             |
| C             | THEFT 3D SHOPLIFTING                  | 9100 N NEWPORT HWY    | 11/15/2023           |             |
| C             | THEFT 3D SHOPLIFTING                  | 7700 N DIVISION ST    | 11/16/2023           |             |
| C             | THEFT 3D SHOPLIFTING                  | 9100 N NEWPORT HWY    | 11/16/2023           |             |
| C             | THEFT OF A FIREARM FROM BUILDING      | 7100 N HOGAN ST       | 11/17/2023           | P4          |
| C             | THEFT OF A FIREARM FROM MOTOR VEHICLE | 7300 N DIVISION ST    | 11/12/2023           | P1          |
| C             | THEFT OF MOTOR VEHICLE                | 7300 N DIVISION ST    | 11/12/2023           | P1          |
| C             | THEFT OF MOTOR VEHICLE                | 8800 N HILL N DALE ST | 11/18/2023           | P4          |
| <b>SPB3WH</b> |                                       |                       |                      |             |
| C             | RESIDENTIAL BURGLARY                  | 1700 E WABASH AVE     | 11/15/2023           | P4          |
| C             | THEFT 3D ALL OTHER                    | 5400 N MAGNOLIA ST    | 11/13/2023           |             |
| C             | THEFT 3D FROM MOTOR VEHICLE           | 1700 E DALKE AVE      | 11/15/2023           | P4          |
| C             | THEFT 3D FROM MOTOR VEHICLE           | 5400 N CRESTLINE ST   | 11/16/2023           |             |

POLICE SUMMARY - Ending: Saturday, November 18, 2023



## NE - Northeast District (P4)

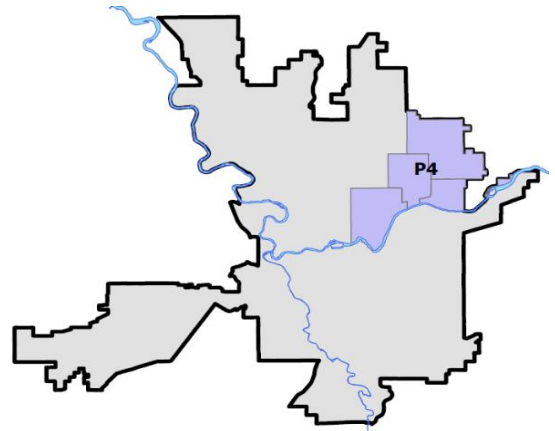
### Preliminary IBR Counts

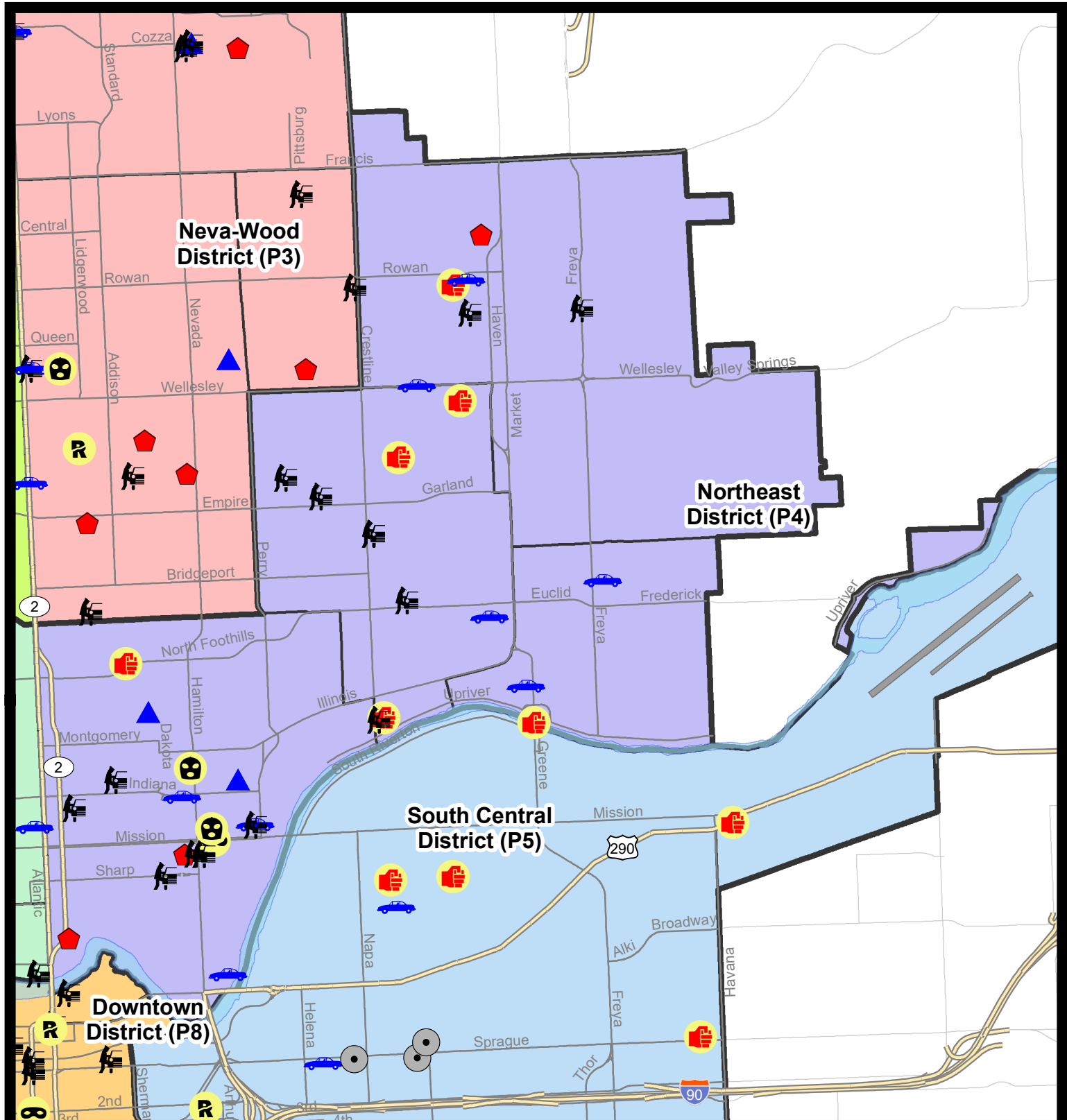
| NIBRS Categories (Part 1 Selected)      |                             | 7 Day Comparison        |       |          | 28 Day Comparison           |       |                        | YTD Comparison |       |         |
|---|-----------------------------|-------------------------|-------|----------|-----------------------------|-------|------------------------|----------------|-------|---------|
|   |                             | Current                 | Prior | Percent  | Current                     | Prior | Percent                | Current        | Prior | Percent |
| <b>Violent</b>                          | Criminal Homicide           | 0                       | 0     |          | 0                           | 0     |                        | 2              | 0     |         |
|   | Rape                        | 0                       | 0     |          | 2                           | 3     | -33.33%                | 24             | 23    | 4.35%   |
|   | Robbery - Commercial        | 2                       | 0     |          | 3                           | 1     | 200.00%                | 19             | 9     | 111.11% |
|   | Robbery - Person            | 1                       | 1     | 0.00%    | 5                           | 1     | 400.00%                | 39             | 21    | 85.71%  |
|   | Aggravated Assault - Non DV | 2                       | 2     | 0.00%    | 11                          | 4     | 175.00%                | 105            | 89    | 17.98%  |
|   | Aggravated Assault - DV     | 4                       | 0     |          | 6                           | 5     | 20.00%                 | 51             | 52    | -1.92%  |
| <b>Violent Total:</b>                   |                             | 9                       | 3     | 200.00%  | 27                          | 14    | 92.86%                 | 240            | 194   | 23.71%  |
| <b>Property</b>                         | Burglary - Residential      | 3                       | 2     | 50.00%   | 14                          | 10    | 40.00%                 | 151            | 134   | 12.69%  |
|   | Burglary Garage             | 2                       | 0     |          | 3                           | 6     | -50.00%                | 51             | 43    | 18.60%  |
|   | Burglary Commercial         | 0                       | 2     | -100.00% | 3                           | 4     | -25.00%                | 51             | 102   | -50.00% |
|   | Larceny                     | 30                      | 29    | 3.45%    | 120                         | 85    | 41.18%                 | 1090           | 1004  | 8.57%   |
|   | Vehicle Theft               | 8                       | 3     | 166.67%  | 21                          | 12    | 75.00%                 | 266            | 286   | -6.99%  |
|   | Arson                       | 0                       | 1     | -100.00% | 1                           | 1     | 0.00%                  | 9              | 12    | -25.00% |
| <b>Property Total:</b>                  |                             | 43                      | 37    | 16.22%   | 162                         | 118   | 37.29%                 | 1618           | 1581  | 2.34%   |
| <b>Preliminary Part 1 Crime Totals:</b> |                             | 52                      | 40    | 30.00%   | 189                         | 132   | 43.18%                 | 1858           | 1775  | 4.68%   |
| <b>Current 7 Day Period:</b>            |                             | 11/12/2023 - 11/18/2023 |       |          | <b>Prior 7 Day Period:</b>  |       | 11/5/2023 - 11/11/2023 |                |       |         |
| <b>Current 28 Day Period:</b>           |                             | 10/22/2023 - 11/18/2023 |       |          | <b>Prior 28 Day Period:</b> |       | 9/24/2023 - 10/21/2023 |                |       |         |
| <b>Current YTD Day Period:</b>          |                             | 1/1/2023 - 11/18/2023   |       |          | <b>Prior YTD Period:</b>    |       | 1/1/2022 - 11/18/2022  |                |       |         |

Prepared by SPD Crime Analysis Office - Monday, November 20, 2023

**NOTE:** SPD moved from UCR to the NIBRS reporting standard on 10/4/16 following the transition to a new RMS System. Numbers on CompStat reports prior to this date should not be used as a comparison to those on this report. Additional info on these reporting standards can be found on the FBI website: <https://ucr.fbi.gov/nibrs-overview>

This chart represents Preliminary counts of selected crime categories from Police Case Reports. Full statistical analysis to determine the confidence level of this data has not been performed. The % change columns on the preliminary counts differ from the percentage change on the NIBRS crime report, sometimes significantly. The CompStat report is designed for operational use and includes only selected NIBRS categories and coding less complex than full NIBRS rules. Official statistics for these and other NIBRS categories can be found on WASPC & FBI websites once available.





## City of Spokane

### Northeast District (P4)

### Selected Crime Codes

2023-11-12 to 2023-11-18

Prepared By:  
Crime Analysis Unit  
Spokane Police Department

#### Legend

##### NIBRS Events



Criminal Homicide



Rape



Robbery Commercial



Robbery Person



Aggravated Assault



Burglary Residential



Burglary Garage



Burglary Commercial



Vehicle Prowling



Vehicle Theft



Arson



Cases Represent LERMS Crime Codes  
Points may indicate multiple events  
Note: Veh Prowl is only Larceny displayed

For Additional Information on  
Incidents pertaining to an  
Area, Trend, or Pattern  
Contact Information Analysis

0 0.2 0.4 0.8 Miles



THIS IS NOT A LEGAL DOCUMENT.  
The information shown on this map is compiled  
from various sources and is subject to constant  
revision. Information shown on this map should  
not be used to determine the location of facilities  
in relationship to property lines, section lines,  
streets, etc.

Sunday - Saturday

NE - Northeast District (P4)

11/12/2023 TO 11/18/2023



| <b>A/C</b>           | <b>Offense Statute</b>                     | <b>Address</b>                | <b>Reported Date</b> | <b>Dist</b> |
|----------------------|--|-------------------------------|----------------------|-------------|
| <b><u>SPB4BE</u></b> |  |                               |                      |             |
| C                    | ASSAULT 2D                                 | 2800 E HOFFMAN AVE            | 11/12/2023           | P1          |
| C                    | ASSAULT 2D                                 | 2300 E ROCKWELL AVE           | 11/13/2023           | P4          |
| A                    | BURGLARY 2D FENCED AREA                    | 2100 E HOFFMAN AVE            | 11/17/2023           | P4          |
| C                    | DRIVE BY SHOOTING                          | 2100 E NORTH CRESCENT AVE     | 11/12/2023           | P4          |
| C                    | TAKING MOTOR VEHICLE WITHOUT PERMISSION 1D | 2900 E FAIRVIEW AVE           | 11/16/2023           | P4          |
| C                    | THEFT 2D FROM MOTOR VEHICLE                | 3900 N MAGNOLIA ST            | 11/14/2023           | P4          |
| C                    | THEFT 2D FROM MOTOR VEHICLE                | 2300 E EUCLID AVE             | 11/12/2023           |             |
| C                    | THEFT 3D FROM MOTOR VEHICLE                | 1600 E OSTRANDER AVE          | 11/13/2023           | P4          |
| C                    | THEFT 3D FROM MOTOR VEHICLE                | 2100 E NORTH CRESCENT AVE     | 11/13/2023           | P4          |
| C                    | THEFT 3D FROM MOTOR VEHICLE                | 2100 E GORDON AVE             | 11/15/2023           | P4          |
| C                    | THEFT 3D SHOPLIFTING                       | 3900 N MARKET ST              | 11/16/2023           |             |
| C                    | THEFT OF A FIREARM FROM MOTOR VEHICLE      | 2100 E GORDON AVE             | 11/15/2023           | P4          |
| C                    | THEFT OF MOTOR VEHICLE                     | N COOK ST / E WELLESLEY AVE   | 11/15/2023           | P4          |
| <b><u>SPB4HI</u></b> |  |                               |                      |             |
| C                    | ASSAULT 2D                                 | 2700 E SANSON AVE             | 11/18/2023           | P4          |
| C                    | RESIDENTIAL BURGLARY                       | 2900 E COLUMBIA AVE           | 11/14/2023           | P4          |
| C                    | THEFT 1D ALL OTHER                         | N MARKET ST / E DECATUR AVE   | 11/12/2023           | P4          |
| C                    | THEFT 2D FROM BUILDING                     | 6200 N LACEY ST               | 11/15/2023           | P4          |
| C                    | THEFT 2D FROM MOTOR VEHICLE                | N FREYA ST / E CROWN AVE      | 11/14/2023           | P4          |
| C                    | THEFT 3D ALL OTHER                         | 4800 N MARKET ST              | 11/14/2023           | P4          |
| A                    | THEFT 3D ALL OTHER                         | 3700 E DALKE AVE              | 11/14/2023           | P4          |
| C                    | THEFT 3D ALL OTHER                         | 6100 N COOK ST                | 11/12/2023           |             |
| C                    | THEFT 3D FROM BUILDING                     | 6100 N COOK ST                | 11/13/2023           | P4          |
| C                    | THEFT 3D FROM BUILDING                     | 2700 E SANSON AVE             | 11/15/2023           | P4          |
| C                    | THEFT 3D FROM MOTOR VEHICLE                | E DIAMOND AVE / N REGAL ST    | 11/15/2023           | P4          |
| C                    | THEFT OF MOTOR VEHICLE                     | 5400 N REGAL ST               | 11/18/2023           | P4          |
| <b><u>SPB4LO</u></b> |  |                               |                      |             |
| C                    | ASSAULT 2D                                 | 500 E NORTH FOOTHILLS DR      | 11/14/2023           | P4          |
| C                    | BURGLARY 1D GARAGE                         | 2400 N STANDARD ST            | 11/17/2023           | P4          |
| C                    | BURGLARY 2D GARAGE                         | 1100 E BALDWIN AVE            | 11/13/2023           | P4          |
| A                    | RESIDENTIAL BURGLARY                       | 800 E SINTO AVE               | 11/15/2023           | P4          |
| C                    | RESIDENTIAL BURGLARY                       | 900 N RUBY PL                 | 11/17/2023           | P4          |
| C                    | ROBBERY 1D COMMERCIAL                      | 2000 N HAMILTON ST            | 11/13/2023           | P4          |
| C                    | ROBBERY 1D PERSON                          | E MISSION AVE / N COLUMBUS ST | 11/13/2023           | P4          |
| C                    | ROBBERY 2D COMMERCIAL                      | 900 E MISSION AVE             | 11/16/2023           | P4          |
| C                    | THEFT 2D FROM BUILDING                     | 800 N CINCINNATI ST           | 11/13/2023           | P4          |
| C                    | THEFT 2D FROM BUILDING                     | 500 E BOONE AVE               | 11/16/2023           | P4          |

For protection of victim privacy, the entire address on sexual assault crimes has been redacted.

| <b>A/C</b> | <b>Offense Statute</b>      | <b>Address</b>            | <b>Reported Date</b> | <b>Dist</b> |
|------------|-----------------------------|---------------------------|----------------------|-------------|
| C          | THEFT 2D FROM MOTOR VEHICLE | 400 E BALDWIN AVE         | 11/13/2023           | P4          |
| C          | THEFT 2D FROM MOTOR VEHICLE | 900 E SINTO AVE           | 11/16/2023           | P4          |
| C          | THEFT 2D FROM MOTOR VEHICLE | N DAKOTA ST / E SHARP AVE | 11/16/2023           | P4          |
| C          | THEFT 2D FROM MOTOR VEHICLE | 1400 N HAMILTON ST        | 11/14/2023           |             |
| C          | THEFT 3D ALL OTHER          | 1200 E ILLINOIS AVE       | 11/13/2023           | P4          |
| C          | THEFT 3D ALL OTHER          | 900 E SINTO AVE           | 11/17/2023           |             |
| C          | THEFT 3D FROM MOTOR VEHICLE | 100 E NORA AVE            | 11/15/2023           | P4          |
| C          | THEFT 3D FROM MOTOR VEHICLE | 1200 E AUGUSTA AVE        | 11/15/2023           | P4          |
| C          | THEFT 3D SHOPLIFTING        | 900 E MISSION AVE         | 11/16/2023           | P4          |
| C          | THEFT 3D SHOPLIFTING        | 2400 N DIVISION ST        | 11/15/2023           |             |
| C          | THEFT OF MOTOR VEHICLE      | 1000 E TRENT AVE          | 11/12/2023           | P4          |
| C          | THEFT OF MOTOR VEHICLE      | 800 E INDIANA AVE         | 11/14/2023           | P3          |
| A          | THEFT OF MOTOR VEHICLE      | 1200 E AUGUSTA AVE        | 11/15/2023           | P4          |

### **SPB4MI**

|   |                                       |                    |            |    |
|---|---------------------------------------|--------------------|------------|----|
| C | ASSAULT 3D WEAPON OR NEGLIGENT INJURY | 2200 N GREENE ST   | 11/12/2023 | P4 |
| C | THEFT 3D FROM BUILDING                | 3800 E EUCLID AVE  | 11/18/2023 | P4 |
| C | THEFT OF MOTOR VEHICLE                | 3100 E JACKSON AVE | 11/15/2023 | P4 |
| C | THEFT OF MOTOR VEHICLE                | 3600 E LIBERTY AVE | 11/18/2023 | P4 |

# SPOKANE POLICE DEPARTMENT



## South Precinct CHARLIE Sector

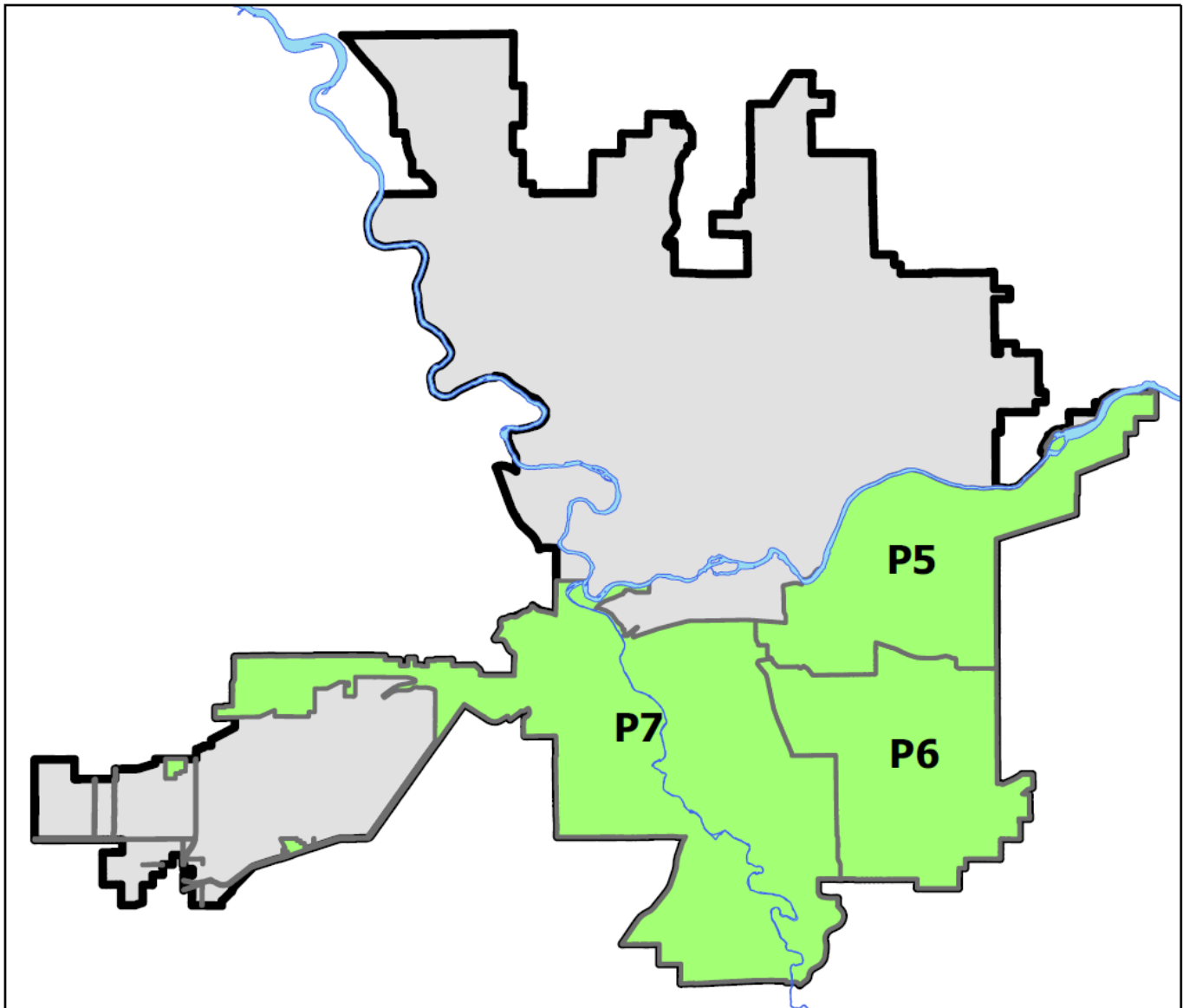
### PSA Commander

Captain Matt Cowles

South Central District (P5)

Southeast District (P6)

Southwest District (P7)



POLICE SUMMARY - Ending: Saturday, November 18, 2023

## ***SOUTH PRECINCT (P5, P6, P7) CHARLIE SECTOR***



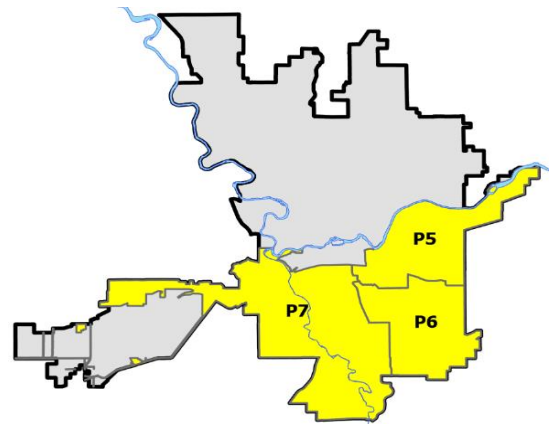
### Preliminary IBR Counts

| NIBRS Categories (Part 1 Selected) |                             | 7 Day Comparison        |       |          | 28 Day Comparison    |       |                        | YTD Comparison |       |         |
|------------------------------------|-----------------------------|-------------------------|-------|----------|----------------------|-------|------------------------|----------------|-------|---------|
|                                    |                             | Current                 | Prior | Percent  | Current              | Prior | Percent                | Current        | Prior | Percent |
| Violent                            | Criminal Homicide           | 0                       | 0     |          | 0                    | 0     |                        | 4              | 3     | 33.33%  |
|                                    | Rape                        | 1                       | 1     | 0.00%    | 3                    | 8     | -62.50%                | 65             | 55    | 18.18%  |
|                                    | Robbery - Commercial        | 1                       | 0     |          | 2                    | 2     | 0.00%                  | 14             | 11    | 27.27%  |
|                                    | Robbery - Person            | 1                       | 2     | -50.00%  | 4                    | 4     | 0.00%                  | 41             | 36    | 13.89%  |
|                                    | Aggravated Assault - Non DV | 5                       | 0     |          | 13                   | 13    | 0.00%                  | 123            | 117   | 5.13%   |
|                                    | Aggravated Assault - DV     | 3                       | 1     | 200.00%  | 6                    | 8     | -25.00%                | 83             | 95    | -12.63% |
| Violent Total:                     |                             | 11                      | 4     | 175.00%  | 28                   | 35    | -20.00%                | 330            | 317   | 4.10%   |
| Property                           | Burglary - Residential      | 3                       | 6     | -50.00%  | 16                   | 15    | 6.67%                  | 160            | 204   | -21.57% |
|                                    | Burglary Garage             | 0                       | 3     | -100.00% | 5                    | 22    | -77.27%                | 148            | 151   | -1.99%  |
|                                    | Burglary Commercial         | 3                       | 2     | 50.00%   | 14                   | 10    | 40.00%                 | 131            | 195   | -32.82% |
|                                    | Larceny                     | 36                      | 20    | 80.00%   | 122                  | 145   | -15.86%                | 1933           | 2497  | -22.59% |
|                                    | Vehicle Theft               | 5                       | 3     | 66.67%   | 23                   | 22    | 4.55%                  | 434            | 473   | -8.25%  |
|                                    | Arson                       | 0                       | 0     |          | 1                    | 2     | -50.00%                | 14             | 17    | -17.65% |
| Property Total:                    |                             | 47                      | 34    | 38.24%   | 181                  | 216   | -16.20%                | 2820           | 3537  | -20.27% |
| Preliminary Part 1 Crime Totals:   |                             | 58                      | 38    | 52.63%   | 209                  | 251   | -16.73%                | 3150           | 3854  | -18.27% |
| Current 7 Day Period:              |                             | 11/12/2023 - 11/18/2023 |       |          | Prior 7 Day Period:  |       | 11/5/2023 - 11/11/2023 |                |       |         |
| Current 28 Day Period:             |                             | 10/22/2023 - 11/18/2023 |       |          | Prior 28 Day Period: |       | 9/24/2023 - 10/21/2023 |                |       |         |
| Current YTD Day Period:            |                             | 1/1/2023 - 11/18/2023   |       |          | Prior YTD Period:    |       | 1/1/2022 - 11/18/2022  |                |       |         |

Prepared by SPD Crime Analysis Office - Monday, November 20, 2023

**NOTE:** SPD moved from UCR to the NIBRS reporting standard on 10/4/16 following the transition to a new RMS System. Numbers on CompStat reports prior to this date should not be used as a comparison to those on this report. Additional info on these reporting standards can be found on the FBI website: <https://ucr.fbi.gov/nibrs-overview>

This chart represents Preliminary counts of selected crime categories from Police Case Reports. Full statistical analysis to determine the confidence level of this data has not been performed. The % change columns on the preliminary counts differ from the percentage change on the NIBRS crime report, sometimes significantly. The CompStat report is designed for operational use and includes only selected NIBRS categories and coding less complex than full NIBRS rules. Official statistics for these and other NIBRS categories can be found on WASPC & FBI websites once available.



Note: On 1/8/23 boundary changes incorporated portions of P7 into the Downtown Precinct (SPD8BA and SPD8PV); Consequently activity in P7 will appear lower if compared to printed CompStat reports prior to 1/8/23



POLICE SUMMARY - Ending: Saturday, November 18, 2023



## SE - South Central District (P5)

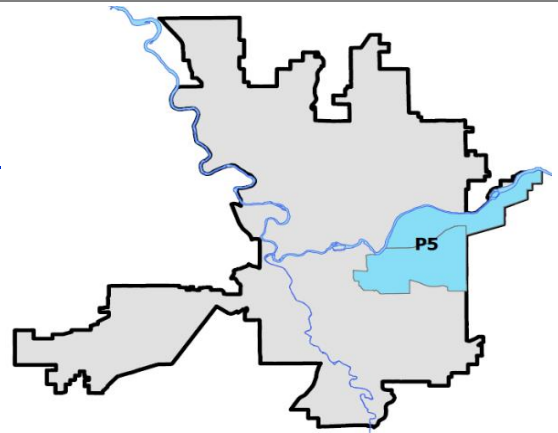
### Preliminary IBR Counts

| NIBRS Categories (Part 1 Selected)      |                             | 7 Day Comparison        |       |          | 28 Day Comparison           |       |                        | YTD Comparison |       |         |
|---|-----------------------------|-------------------------|-------|----------|-----------------------------|-------|------------------------|----------------|-------|---------|
|   |                             | Current                 | Prior | Percent  | Current                     | Prior | Percent                | Current        | Prior | Percent |
| <b>Violent</b>                          | Criminal Homicide           | 0                       | 0     |          | 0                           | 0     |                        | 2              | 1     | 100.00% |
|   | Rape                        | 1                       | 1     | 0.00%    | 2                           | 4     | -50.00%                | 35             | 20    | 75.00%  |
|   | Robbery - Commercial        | 0                       | 0     |          | 1                           | 1     | 0.00%                  | 4              | 4     | 0.00%   |
|   | Robbery - Person            | 0                       | 1     | -100.00% | 1                           | 1     | 0.00%                  | 20             | 15    | 33.33%  |
|   | Aggravated Assault - Non DV | 5                       | 0     |          | 11                          | 9     | 22.22%                 | 69             | 65    | 6.15%   |
|   | Aggravated Assault - DV     | 1                       | 0     |          | 1                           | 6     | -83.33%                | 46             | 47    | -2.13%  |
| <b>Violent Total:</b>                   |                             | 7                       | 2     | 250.00%  | 16                          | 21    | -23.81%                | 176            | 152   | 15.79%  |
| <b>Property</b>                         | Burglary - Residential      | 0                       | 3     | -100.00% | 5                           | 8     | -37.50%                | 54             | 71    | -23.94% |
|   | Burglary Garage             | 0                       | 0     |          | 0                           | 8     | -100.00%               | 45             | 44    | 2.27%   |
|   | Burglary Commercial         | 3                       | 1     | 200.00%  | 5                           | 5     | 0.00%                  | 75             | 124   | -39.52% |
|   | Larceny                     | 9                       | 8     | 12.50%   | 38                          | 52    | -26.92%                | 674            | 957   | -29.57% |
|   | Vehicle Theft               | 3                       | 2     | 50.00%   | 11                          | 10    | 10.00%                 | 149            | 220   | -32.27% |
|   | Arson                       | 0                       | 0     |          | 1                           | 2     | -50.00%                | 10             | 8     | 25.00%  |
| <b>Property Total:</b>                  |                             | 15                      | 14    | 7.14%    | 60                          | 85    | -29.41%                | 1007           | 1424  | -29.28% |
| <b>Preliminary Part 1 Crime Totals:</b> |                             | 22                      | 16    | 37.50%   | 76                          | 106   | -28.30%                | 1183           | 1576  | -24.94% |
| <b>Current 7 Day Period:</b>            |                             | 11/12/2023 - 11/18/2023 |       |          | <b>Prior 7 Day Period:</b>  |       | 11/5/2023 - 11/11/2023 |                |       |         |
| <b>Current 28 Day Period:</b>           |                             | 10/22/2023 - 11/18/2023 |       |          | <b>Prior 28 Day Period:</b> |       | 9/24/2023 - 10/21/2023 |                |       |         |
| <b>Current YTD Day Period:</b>          |                             | 1/1/2023 - 11/18/2023   |       |          | <b>Prior YTD Period:</b>    |       | 1/1/2022 - 11/18/2022  |                |       |         |


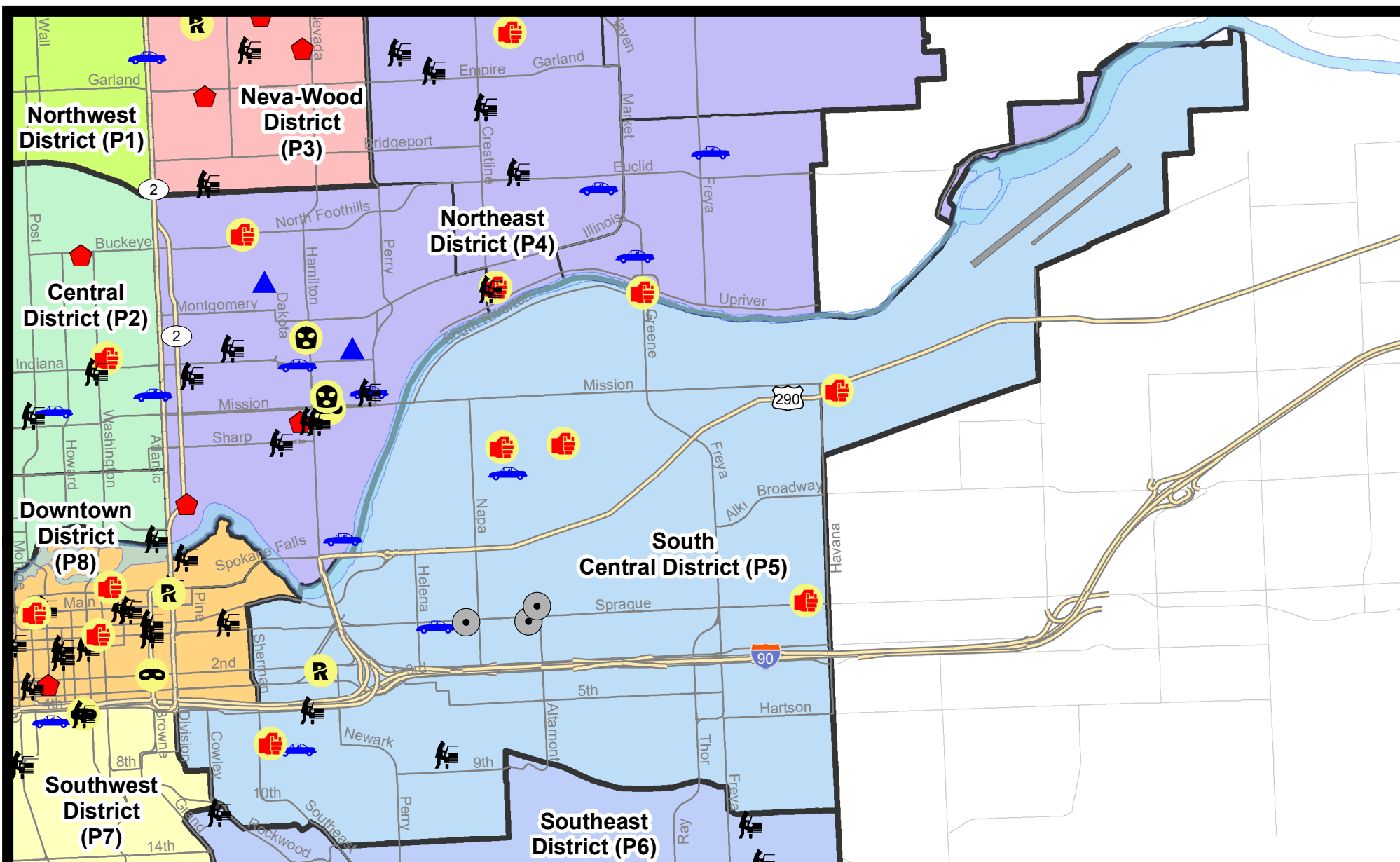
Prepared by SPD Crime Analysis Office - Monday, November 20, 2023

**NOTE:** SPD moved from UCR to the NIBRS reporting standard on 10/4/16 following the transition to a new RMS System. Numbers on CompStat reports prior to this date should not be used as a comparison to those on this report. Additional info on these reporting standards can be found on the FBI website: <https://ucr.fbi.gov/nibrs-overview>

This chart represents Preliminary counts of selected crime categories from Police Case Reports. Full statistical analysis to determine the confidence level of this data has not been performed. The % change columns on the preliminary counts differ from the percentage change on the NIBRS crime report, sometimes significantly. The CompStat report is designed for operational use and includes only selected NIBRS categories and coding less complex than full NIBRS rules. Official statistics for these and other NIBRS categories can be found on WASPC & FBI websites once available.



**Note:** On 2/10/21 a portion of the Police Block SPC5EC became part of the Downtown Precinct (SPD8EC); Consequently activity in P5 will appear lower if compared to printed CompStat reports prior to 2/10/21



**City of Spokane**  
**South Central District (P5)**  
**Selected**  
**Crime Types**  
**2023-11-12 to 2023-11-18**

Prepared By:  
**Crime Analysis Unit**  
**Spokane Police Department**

**Legend**

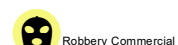
**NIBRS Events**



Criminal Homicide



Rape



Robbery Commercial



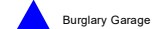
Robbery Person



Aggravated Assault



Burglary Residential



Burglary Garage



Burglary Commercial



Vehicle Prowling



Vehicle Theft



Arson

Cases Represent LERMS Crime Codes

Points may indicate multiple events

Note: Veh Prowl is only Larceny category displayed



For Additional Information on Incidents  
 pertaining to an Area, Trend, or Pattern  
 Contact Information Analysis

0 0.2 0.4 0.6 0.8 1 Miles



**THIS IS NOT A LEGAL DOCUMENT:**  
 The information shown on this map is compiled  
 from various sources and is subject to constant  
 revision. Information shown on this map should  
 not be used to determine the location of facilities  
 in relationship to property lines, section lines,  
 streets, etc.

Sunday - Saturday

SE - South Central District (P5)

11/12/2023 TO 11/18/2023



| <b>A/C</b>           | <b>Offense Statute</b>                 | <b>Address</b>            | <b>Reported Date</b> | <b>Dist</b> |
|----------------------|--|---------------------------|----------------------|-------------|
| <b><u>SPC5EC</u></b> |  |                           |                      |             |
| C                    | ASSAULT 3D WEAPON OR NEGLIGENT INJURY  | 700 S SHERIDAN ST         | 11/14/2023           | P6          |
| C                    | ASSAULT 3D WEAPON OR NEGLIGENT INJURY  | 4100 E SPRAGUE AVE        | 11/17/2023           | P6          |
| C                    | BURGLARY 2D COMMERCIAL                 | 1900 E SPRAGUE AVE        | 11/15/2023           | P5          |
| A                    | BURGLARY 2D COMMERCIAL                 | 2300 E RIVERSIDE AVE      | 11/15/2023           | P6          |
| C                    | BURGLARY 2D COMMERCIAL                 | 2300 E SPRAGUE AVE        | 11/17/2023           | P6          |
| C                    | RAPE 2D                                |                           | 11/14/2023           | P6          |
| C                    | THEFT 2D ALL OTHER                     | 3700 E 6TH AVE            | 11/12/2023           | P5          |
| C                    | THEFT 2D FROM MOTOR VEHICLE            | 1700 E 8TH AVE            | 11/14/2023           | P5          |
| C                    | THEFT 3D ALL OTHER                     | 400 S THOR ST             | 11/13/2023           | P5          |
| C                    | THEFT 3D ALL OTHER                     | 900 E 5TH AVE             | 11/14/2023           | P5          |
| C                    | THEFT 3D FROM MOTOR VEHICLE            | E 5TH AVE / S GARFIELD ST | 11/13/2023           | P5          |
| C                    | THEFT 3D VEHICLE PARTS AND ACCESSORIES | 400 S THOR ST             | 11/12/2023           | P5          |
| C                    | THEFT OF MOTOR VEHICLE                 | 0 S MADELIA ST            | 11/15/2023           | P6          |
| C                    | THEFT OF MOTOR VEHICLE                 | 700 S SCOTT ST            | 11/16/2023           | P6          |
| <b><u>SPC5GP</u></b> |  |                           |                      |             |
| C                    | ASSAULT 2D                             | N LEE ST / E BOONE AVE    | 11/17/2023           | P6          |
| C                    | ASSAULT 2D                             | 4300 E TRENT AVE          | 11/18/2023           | P6          |
| C                    | ASSAULT 3D WEAPON OR NEGLIGENT INJURY  | E BOONE AVE / N SMITH ST  | 11/17/2023           | P6          |
| C                    | ASSAULT 3D WEAPON OR NEGLIGENT INJURY  | E BOONE AVE / N SMITH ST  | 11/17/2023           | P6          |
| C                    | THEFT 2D FROM BUILDING                 | 4300 E TRENT AVE          | 11/18/2023           | P5          |
| C                    | THEFT 3D FROM BUILDING                 | 2200 E CATALDO AVE        | 11/16/2023           | P5          |
| C                    | THEFT 3D FROM BUILDING                 | 4300 E TRENT AVE          | 11/18/2023           | P5          |
| C                    | THEFT OF MOTOR VEHICLE                 | 2200 E CATALDO AVE        | 11/12/2023           | P6          |

POLICE SUMMARY - Ending: Saturday, November 18, 2023



## SE - Southeast District (P6)

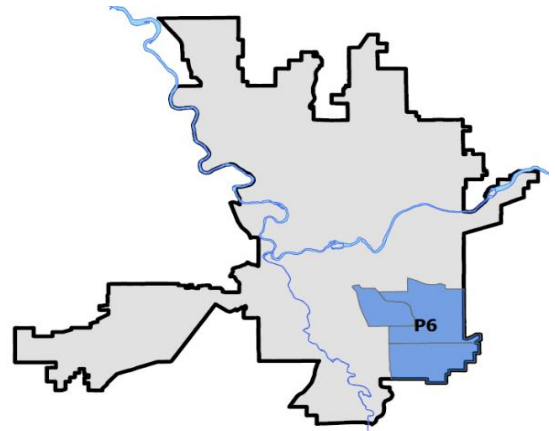
### Preliminary IBR Counts

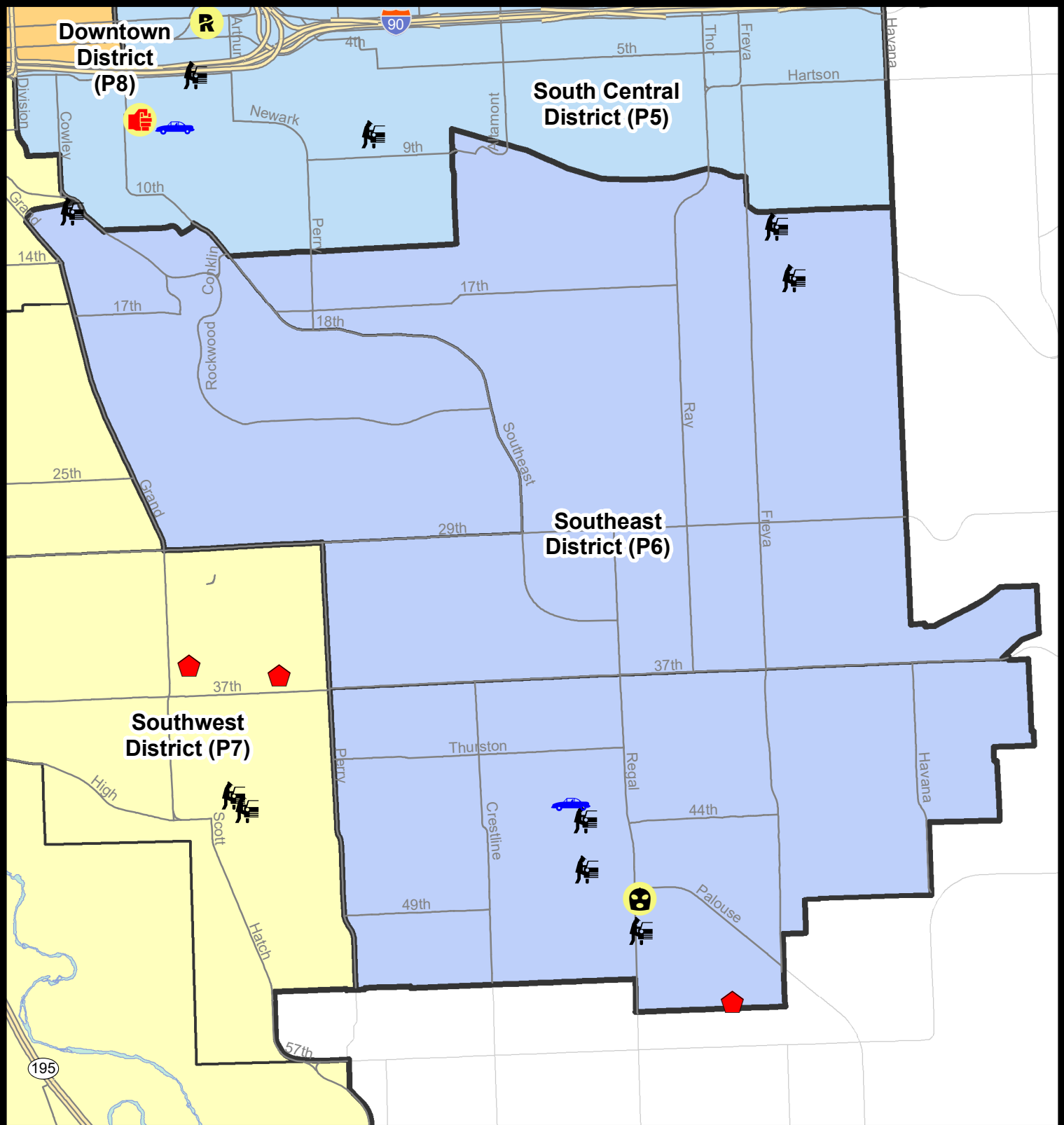
| NIBRS Categories (Part 1 Selected)      |                             | 7 Day Comparison        |       |          | 28 Day Comparison           |       |                        | YTD Comparison |       |         |
|---|-----------------------------|-------------------------|-------|----------|-----------------------------|-------|------------------------|----------------|-------|---------|
|   |                             | Current                 | Prior | Percent  | Current                     | Prior | Percent                | Current        | Prior | Percent |
| <b>Violent</b>                          | Criminal Homicide           | 0                       | 0     |          | 0                           | 0     |                        | 0              | 0     |         |
|   | Rape                        | 0                       | 0     |          | 1                           | 0     |                        | 6              | 10    | -40.00% |
|   | Robbery - Commercial        | 1                       | 0     |          | 1                           | 1     | 0.00%                  | 5              | 2     | 150.00% |
|   | Robbery - Person            | 0                       | 0     |          | 1                           | 1     | 0.00%                  | 4              | 8     | -50.00% |
|   | Aggravated Assault - Non DV | 0                       | 0     |          | 1                           | 2     | -50.00%                | 19             | 12    | 58.33%  |
|   | Aggravated Assault - DV     | 0                       | 1     | -100.00% | 1                           | 0     |                        | 13             | 20    | -35.00% |
| <b>Violent Total:</b>                   |                             | 1                       | 1     | 0.00%    | 5                           | 4     | 25.00%                 | 47             | 52    | -9.62%  |
| <b>Property</b>                         | Burglary - Residential      | 1                       | 1     | 0.00%    | 5                           | 2     | 150.00%                | 40             | 68    | -41.18% |
|   | Burglary Garage             | 0                       | 2     | -100.00% | 4                           | 7     | -42.86%                | 39             | 45    | -13.33% |
|   | Burglary Commercial         | 0                       | 0     |          | 5                           | 0     |                        | 25             | 22    | 13.64%  |
|   | Larceny                     | 11                      | 5     | 120.00%  | 34                          | 37    | -8.11%                 | 469            | 537   | -12.66% |
|   | Vehicle Theft               | 1                       | 0     |          | 3                           | 3     | 0.00%                  | 131            | 94    | 39.36%  |
|   | Arson                       | 0                       | 0     |          | 0                           | 0     |                        | 1              | 3     | -66.67% |
| <b>Property Total:</b>                  |                             | 13                      | 8     | 62.50%   | 51                          | 49    | 4.08%                  | 705            | 769   | -8.32%  |
| <b>Preliminary Part 1 Crime Totals:</b> |                             | 14                      | 9     | 55.56%   | 56                          | 53    | 5.66%                  | 752            | 821   | -8.40%  |
| <b>Current 7 Day Period:</b>            |                             | 11/12/2023 - 11/18/2023 |       |          | <b>Prior 7 Day Period:</b>  |       | 11/5/2023 - 11/11/2023 |                |       |         |
| <b>Current 28 Day Period:</b>           |                             | 10/22/2023 - 11/18/2023 |       |          | <b>Prior 28 Day Period:</b> |       | 9/24/2023 - 10/21/2023 |                |       |         |
| <b>Current YTD Day Period:</b>          |                             | 1/1/2023 - 11/18/2023   |       |          | <b>Prior YTD Period:</b>    |       | 1/1/2022 - 11/18/2022  |                |       |         |

Prepared by SPD Crime Analysis Office - Monday, November 20, 2023

**NOTE:** SPD moved from UCR to the NIBRS reporting standard on 10/4/16 following the transition to a new RMS System. Numbers on CompStat reports prior to this date should not be used as a comparison to those on this report. Additional info on these reporting standards can be found on the FBI website: <https://ucr.fbi.gov/nibrs-overview>

This chart represents Preliminary counts of selected crime categories from Police Case Reports. Full statistical analysis to determine the confidence level of this data has not been performed. The % change columns on the preliminary counts differ from the percentage change on the NIBRS crime report, sometimes significantly. The CompStat report is designed for operational use and includes only selected NIBRS categories and coding less complex than full NIBRS rules. Official statistics for these and other NIBRS categories can be found on WASPC & FBI websites once available.






**City of Spokane**  
**Southeast District (P6)**  
**Selected**  
**Crime Codes**  
**2023-11-12 to 2023-11-18**  
 Prepared By:  
**Crime Analysis Unit**  
**Spokane Police Department**

**Legend**

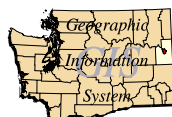
|                     |                      |                     |
|---------------------|----------------------|---------------------|
| <b>NIBRS Events</b> | Robbery Person       | Burglary Commercial |
| Criminal Homicide   | Aggravated Assault   | Vehicle Prowling    |
| Rape                | Burglary Residential | Vehicle Theft       |
| Robbery Commercial  | Burglary Garage      | Arson               |

*Cases Represent LERMS Crime Codes  
 Points may indicate multiple events  
 Note: Veh Prowl is only Larceny displayed*


*For Additional Information on  
 Incidents pertaining to an  
 Area, Trend, or Pattern  
 Contact Information Analysis*




0 0.15 0.3 0.6 Miles



Geographic Information System



**THIS IS NOT A LEGAL DOCUMENT:**  
 The information shown on this map is compiled from various sources and is subject to constant revision. Information shown on this map should not be used to determine the location of facilities in relationship to property lines, section lines, streets, etc.



Sunday - Saturday

SE - Southeast District (P6)

11/12/2023 TO 11/18/2023



| <b>A/C</b>           | <b>Offense Statute</b>                 | <b>Address</b>           | <b>Reported Date</b> | <b>Dist</b> |
|----------------------|--|--------------------------|----------------------|-------------|
| <b><u>SPC6LH</u></b> |  |                          |                      |             |
| C                    | THEFT 1D FROM MOTOR VEHICLE            | 3700 E 14TH AVE          | 11/18/2023           |             |
| C                    | THEFT 2D FROM MOTOR VEHICLE            | 3800 E 17TH AVE          | 11/14/2023           | P6          |
| C                    | THEFT 3D SHOPLIFTING                   | 2500 E 29TH AVE          | 11/16/2023           |             |
| C                    | THEFT 3D VEHICLE PARTS AND ACCESSORIES | 4100 E 16TH AVE          | 11/16/2023           | P6          |
| <b><u>SPC6RW</u></b> |  |                          |                      |             |
| C                    | THEFT 3D FROM MOTOR VEHICLE            | 1000 S ROCKWOOD BLVD     | 11/14/2023           | P6          |
| <b><u>SPC6SG</u></b> |  |                          |                      |             |
| C                    | MAIL THEFT                             | 2600 E KEYSTONE CT       | 11/13/2023           | P6          |
| C                    | RESIDENTIAL BURGLARY                   | 3300 E 55TH AVE          | 11/15/2023           | P6          |
| C                    | ROBBERY 1D COMMERCIAL                  | 4900 S REGAL ST          | 11/17/2023           | P5          |
| C                    | THEFT 2D FROM MOTOR VEHICLE            | 5000 S REGAL ST          | 11/14/2023           | P6          |
| C                    | THEFT 3D FROM BUILDING                 | 3300 E 55TH AVE          | 11/18/2023           | P6          |
| C                    | THEFT 3D FROM MOTOR VEHICLE            | 4300 S CRAFTSMAN CT      | 11/17/2023           | P6          |
| C                    | THEFT 3D FROM MOTOR VEHICLE            | E 46TH AVE / S DONALD CT | 11/17/2023           | P6          |
| C                    | THEFT 3D SHOPLIFTING                   | 4900 S REGAL ST          | 11/16/2023           | P6          |
| C                    | THEFT OF MOTOR VEHICLE                 | 4200 S STONINGTON LN     | 11/17/2023           | P6          |

POLICE SUMMARY - Ending: Saturday, November 18, 2023



## SW - Southwest District (P7)

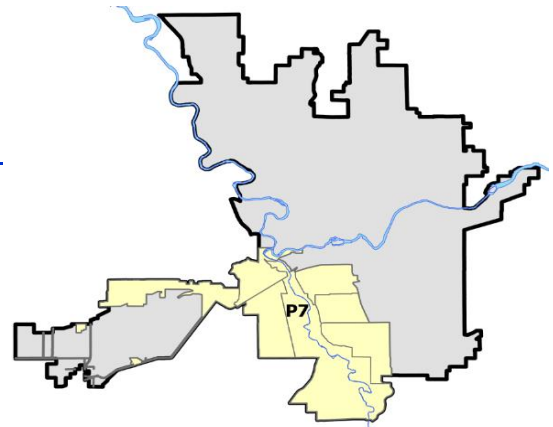
### Preliminary IBR Counts

| NIBRS Categories (Part 1 Selected)      |                             | 7 Day Comparison        |       |          | 28 Day Comparison           |       |                        | YTD Comparison |       |         |
|---|-----------------------------|-------------------------|-------|----------|-----------------------------|-------|------------------------|----------------|-------|---------|
|   |                             | Current                 | Prior | Percent  | Current                     | Prior | Percent                | Current        | Prior | Percent |
| <b>Violent</b>                          | Criminal Homicide           | 0                       | 0     |          | 0                           | 0     |                        | 2              | 2     | 0.00%   |
|   | Rape                        | 0                       | 0     |          | 0                           | 4     | -100.00%               | 24             | 25    | -4.00%  |
|   | Robbery - Commercial        | 0                       | 0     |          | 0                           | 0     |                        | 5              | 5     | 0.00%   |
|   | Robbery - Person            | 1                       | 1     | 0.00%    | 2                           | 2     | 0.00%                  | 17             | 13    | 30.77%  |
|   | Aggravated Assault - Non DV | 0                       | 0     |          | 1                           | 2     | -50.00%                | 35             | 40    | -12.50% |
|   | Aggravated Assault - DV     | 2                       | 0     |          | 4                           | 2     | 100.00%                | 24             | 28    | -14.29% |
| <b>Violent Total:</b>                   |                             | 3                       | 1     | 200.00%  | 7                           | 10    | -30.00%                | 107            | 113   | -5.31%  |
| <b>Property</b>                         | Burglary - Residential      | 2                       | 2     | 0.00%    | 6                           | 5     | 20.00%                 | 66             | 65    | 1.54%   |
|   | Burglary Garage             | 0                       | 1     | -100.00% | 1                           | 7     | -85.71%                | 64             | 62    | 3.23%   |
|   | Burglary Commercial         | 0                       | 1     | -100.00% | 4                           | 5     | -20.00%                | 31             | 49    | -36.73% |
|   | Larceny                     | 16                      | 7     | 128.57%  | 50                          | 56    | -10.71%                | 790            | 1003  | -21.24% |
|   | Vehicle Theft               | 1                       | 1     | 0.00%    | 9                           | 9     | 0.00%                  | 154            | 159   | -3.14%  |
|   | Arson                       | 0                       | 0     |          | 0                           | 0     |                        | 3              | 6     | -50.00% |
| <b>Property Total:</b>                  |                             | 19                      | 12    | 58.33%   | 70                          | 82    | -14.63%                | 1108           | 1344  | -17.56% |
| <b>Preliminary Part 1 Crime Totals:</b> |                             | 22                      | 13    | 69.23%   | 77                          | 92    | -16.30%                | 1215           | 1457  | -16.61% |
| <b>Current 7 Day Period:</b>            |                             | 11/12/2023 - 11/18/2023 |       |          | <b>Prior 7 Day Period:</b>  |       | 11/5/2023 - 11/11/2023 |                |       |         |
| <b>Current 28 Day Period:</b>           |                             | 10/22/2023 - 11/18/2023 |       |          | <b>Prior 28 Day Period:</b> |       | 9/24/2023 - 10/21/2023 |                |       |         |
| <b>Current YTD Day Period:</b>          |                             | 1/1/2023 - 11/18/2023   |       |          | <b>Prior YTD Period:</b>    |       | 1/1/2022 - 11/18/2022  |                |       |         |

Prepared by SPD Crime Analysis Office - Monday, November 20, 2023


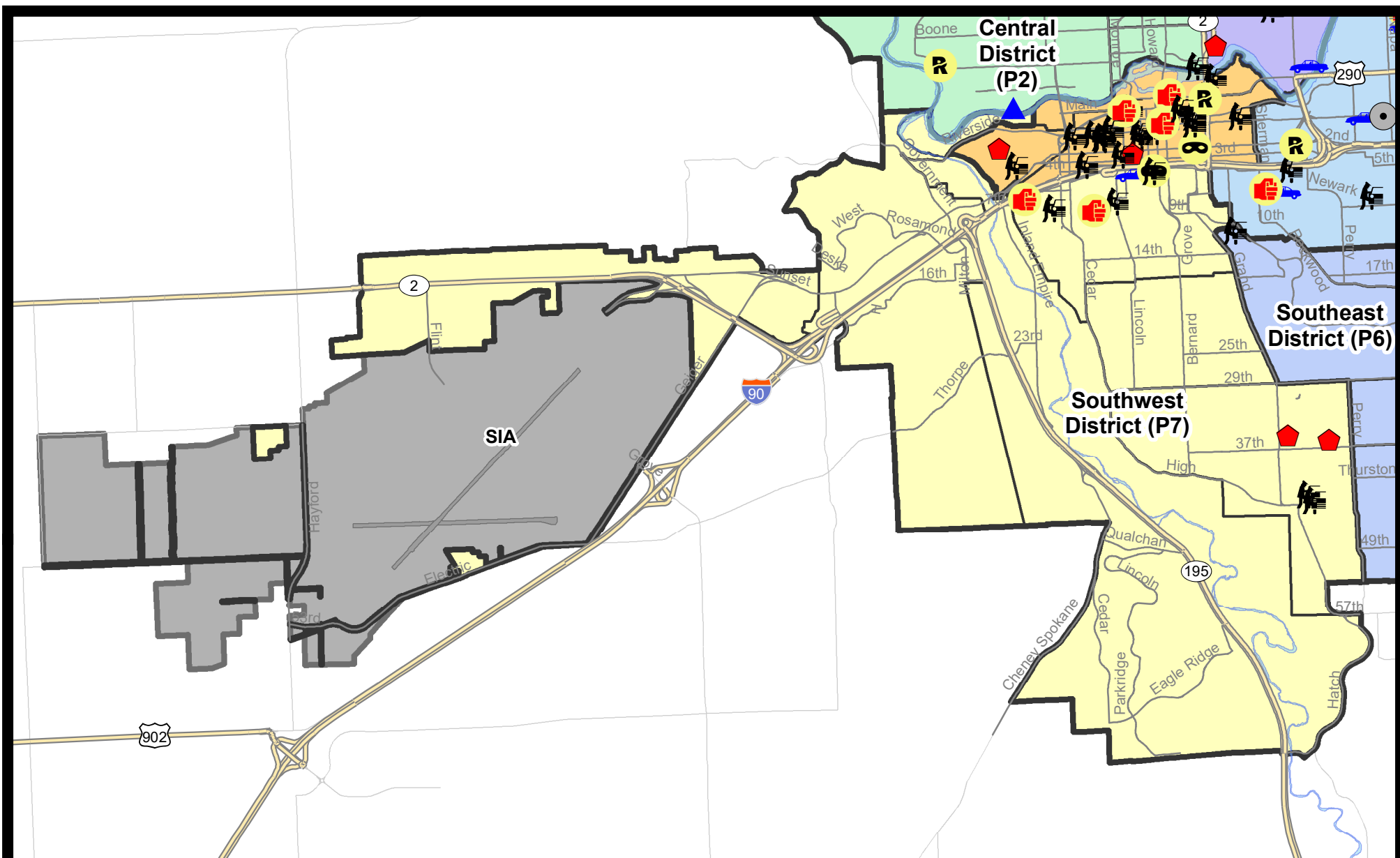
**NOTE:** SPD moved from UCR to the NIBRS reporting standard on 10/4/16 following the transition to a new RMS System. Numbers on CompStat reports prior to this date should not be used as a comparison to those on this report. Additional info on these reporting standards can be found on the FBI website: <https://ucr.fbi.gov/nibrs-overview>

This chart represents Preliminary counts of selected crime categories from Police Case Reports. Full statistical analysis to determine the confidence level of this data has not been performed. The % change columns on the preliminary counts differ from the percentage change on the NIBRS crime report, sometimes significantly. The CompStat report is designed for operational use and includes only selected NIBRS categories and coding less complex than full NIBRS rules. Official statistics for these and other NIBRS categories can be found on WASPC & FBI websites once available.



Note: On 1/8/23 boundary changes were implemented that incorporated portions of P7 into the Downtown DAVID Sector (SPD8BA SPD8PV); Consequently activity in P7 will appear lower if compared to printed CompStat reports prior to 1/8/23





**City of Spokane**  
**Southwest District (P7)**  
**Selected**  
**Crime Types**  
**2023-11-12 to 2023-11-18**

Prepared By:  
**Crime Analysis Unit**  
**Spokane Police Department**

**Legend**

**NIBRS Events**



Robbery Commercial

Robbery Person

Aggravated Assault

Burglary Residential

Burglary Garage

Burglary Commercial

Vehicle Prowling

Vehicle Theft

Arson

Cases Represent LERMS Crime Codes  
 Points may indicate multiple events  
 Note: Veh Prowl is only Larceny category displayed



For Additional Information on Incidents  
 pertaining to an Area, Trend, or Pattern  
 Contact Information Analysis

0 0.2 0.4 0.6 0.8 1 1.2 1.4 1.6 Miles



**THIS IS NOT A LEGAL DOCUMENT:**  
 The information shown on this map is compiled  
 from various sources and is subject to constant  
 revision. Information shown on this map should  
 not be used to determine the location of facilities  
 in relationship to property lines, section lines,  
 streets, etc.



Sunday - Saturday

SE - Southwest District (P7)

11/12/2023 TO 11/18/2023



| <b><u>A/C</u></b>    | <b><u>Offense Statute</u></b>    | <b><u>Address</u></b> | <b><u>Reported Date</u></b> | <b><u>Dist</u></b> |
|----------------------|----------------------------------|-----------------------|-----------------------------|--------------------|
| <b><u>SPC7CH</u></b> |                                  |                       |                             |                    |
| C                    | ASSAULT 2D                       | 1200 W 8TH AVE        | 11/18/2023                  | P7                 |
| C                    | ASSAULT 4D WEAPON                | 600 S CANNON ST       | 11/12/2023                  | P7                 |
| C                    | ROBBERY 1D PERSON                | 500 W 4TH AVE         | 11/17/2023                  | P5                 |
| C                    | THEFT 2D FROM BUILDING           | 1000 S ELM ST         | 11/14/2023                  | P7                 |
| C                    | THEFT 3D ALL OTHER               | 1400 S LINCOLN ST     | 11/14/2023                  | P6                 |
| C                    | THEFT 3D FROM BUILDING           | 1000 W 10TH AVE       | 11/12/2023                  | P7                 |
| C                    | THEFT 3D FROM MOTOR VEHICLE      | 700 S MONROE ST       | 11/12/2023                  | P7                 |
| A                    | THEFT 3D FROM MOTOR VEHICLE      | 500 W 4TH AVE         | 11/17/2023                  | P7                 |
| C                    | THEFT 3D FROM MOTOR VEHICLE      | 1600 W 8TH AVE        | 11/18/2023                  |                    |
| C                    | THEFT 3D SHOPLIFTING             | 1500 W 10TH AVE       | 11/12/2023                  | P7                 |
| C                    | THEFT OF A FIREARM FROM BUILDING | 1600 W 6TH AVE        | 11/12/2023                  | P7                 |
| C                    | THEFT OF MOTOR VEHICLE           | 800 W 5TH AVE         | 11/17/2023                  | P7                 |
| <b><u>SPC7CS</u></b> |                                  |                       |                             |                    |
| A                    | RESIDENTIAL BURGLARY             | 1100 E 36TH AVE       | 11/15/2023                  | P6                 |
| C                    | RESIDENTIAL BURGLARY             | 700 E 35TH AVE        | 11/17/2023                  | P6                 |
| C                    | THEFT 3D FROM MOTOR VEHICLE      | 4100 S GARFIELD ST    | 11/15/2023                  |                    |
| C                    | THEFT 3D FROM MOTOR VEHICLE      | 4200 S CONKLIN ST     | 11/16/2023                  |                    |
| <b><u>SPC7LC</u></b> |                                  |                       |                             |                    |
| C                    | THEFT 3D ALL OTHER               | 2300 W 16TH AVE       | 11/16/2023                  | P7                 |
| <b><u>SPC7MC</u></b> |                                  |                       |                             |                    |
| C                    | THEFT 2D ALL OTHER               | 2400 S JEFFERSON ST   | 11/14/2023                  | P8                 |
| C                    | THEFT 2D ALL OTHER               | 2800 S GRAND BLVD     | 11/14/2023                  | P7                 |
| <b><u>SPC7WH</u></b> |                                  |                       |                             |                    |
| C                    | THEFT 3D ALL OTHER               | 2700 W SUNSET BLVD    | 11/12/2023                  |                    |
| C                    | THEFT 3D FROM BUILDING           | 1400 S ASSEMBLY RD    | 11/13/2023                  | P7                 |
| <b><u>SPC7WP</u></b> |                                  |                       |                             |                    |
| C                    | THEFT 2D FROM BUILDING           | 9800 W FLIGHT DR      | 11/18/2023                  | P7                 |

# SPOKANE POLICE DEPARTMENT

## Downtown Precinct

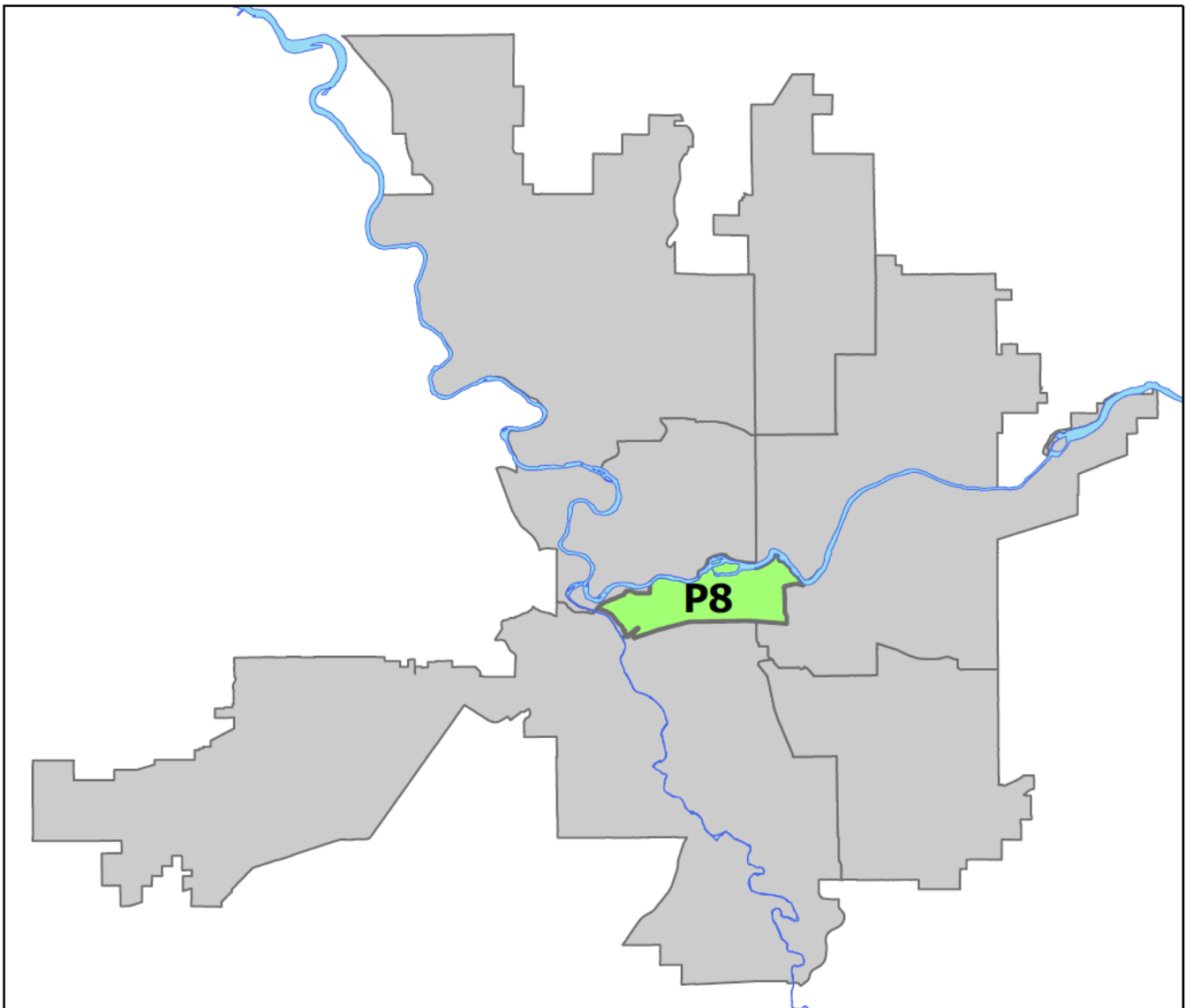
## DAVID Sector



### PSA Commander

Captain Steve Wohl

Downtown District (P8)



POLICE SUMMARY - Ending: Saturday, November 18, 2023

## ***DOWNTOWN PRECINCT (P8) DAVID SECTOR***



### Preliminary IBR Counts

| NIBRS Categories (Part 1 Selected)      |                             | 7 Day Comparison        |       |          | 28 Day Comparison           |       |                        | YTD Comparison |       |         |
|---|-----------------------------|-------------------------|-------|----------|-----------------------------|-------|------------------------|----------------|-------|---------|
|   |                             | Current                 | Prior | Percent  | Current                     | Prior | Percent                | Current        | Prior | Percent |
| <b>Violent</b>                          | Criminal Homicide           | 0                       | 0     |          | 0                           | 0     |                        | 1              | 4     | -75.00% |
|   | Rape                        | 1                       | 1     | 0.00%    | 4                           | 2     | 100.00%                | 26             | 30    | -13.33% |
|   | Robbery - Commercial        | 0                       | 1     | -100.00% | 1                           | 2     | -50.00%                | 20             | 13    | 53.85%  |
|   | Robbery - Person            | 1                       | 1     | 0.00%    | 6                           | 6     | 0.00%                  | 70             | 51    | 37.25%  |
|   | Aggravated Assault - Non DV | 4                       | 4     | 0.00%    | 13                          | 15    | -13.33%                | 151            | 108   | 39.81%  |
|   | Aggravated Assault - DV     | 0                       | 1     | -100.00% | 1                           | 3     | -66.67%                | 29             | 23    | 26.09%  |
| <b>Violent Total:</b>                   |                             | 6                       | 8     | -25.00%  | 25                          | 28    | -10.71%                | 297            | 229   | 29.69%  |
| <b>Property</b>                         | Burglary - Residential      | 2                       | 1     | 100.00%  | 6                           | 3     | 100.00%                | 53             | 42    | 26.19%  |
|   | Burglary Garage             | 0                       | 0     |          | 0                           | 1     | -100.00%               | 16             | 12    | 33.33%  |
|   | Burglary Commercial         | 0                       | 2     | -100.00% | 6                           | 8     | -25.00%                | 93             | 84    | 10.71%  |
|   | Larceny                     | 26                      | 29    | -10.34%  | 111                         | 119   | -6.72%                 | 1262           | 1505  | -16.15% |
|   | Vehicle Theft               | 0                       | 0     |          | 7                           | 15    | -53.33%                | 143            | 170   | -15.88% |
|   | Arson                       | 0                       | 0     |          | 0                           | 1     | -100.00%               | 15             | 10    | 50.00%  |
| <b>Property Total:</b>                  |                             | 28                      | 32    | -12.50%  | 130                         | 147   | -11.56%                | 1582           | 1823  | -13.22% |
| <b>Preliminary Part 1 Crime Totals:</b> |                             | 34                      | 40    | -15.00%  | 155                         | 175   | -11.43%                | 1879           | 2052  | -8.43%  |
| <b>Current 7 Day Period:</b>            |                             | 11/12/2023 - 11/18/2023 |       |          | <b>Prior 7 Day Period:</b>  |       | 11/5/2023 - 11/11/2023 |                |       |         |
| <b>Current 28 Day Period:</b>           |                             | 10/22/2023 - 11/18/2023 |       |          | <b>Prior 28 Day Period:</b> |       | 9/24/2023 - 10/21/2023 |                |       |         |
| <b>Current YTD Day Period:</b>          |                             | 1/1/2023 - 11/18/2023   |       |          | <b>Prior YTD Period:</b>    |       | 1/1/2022 - 11/18/2022  |                |       |         |


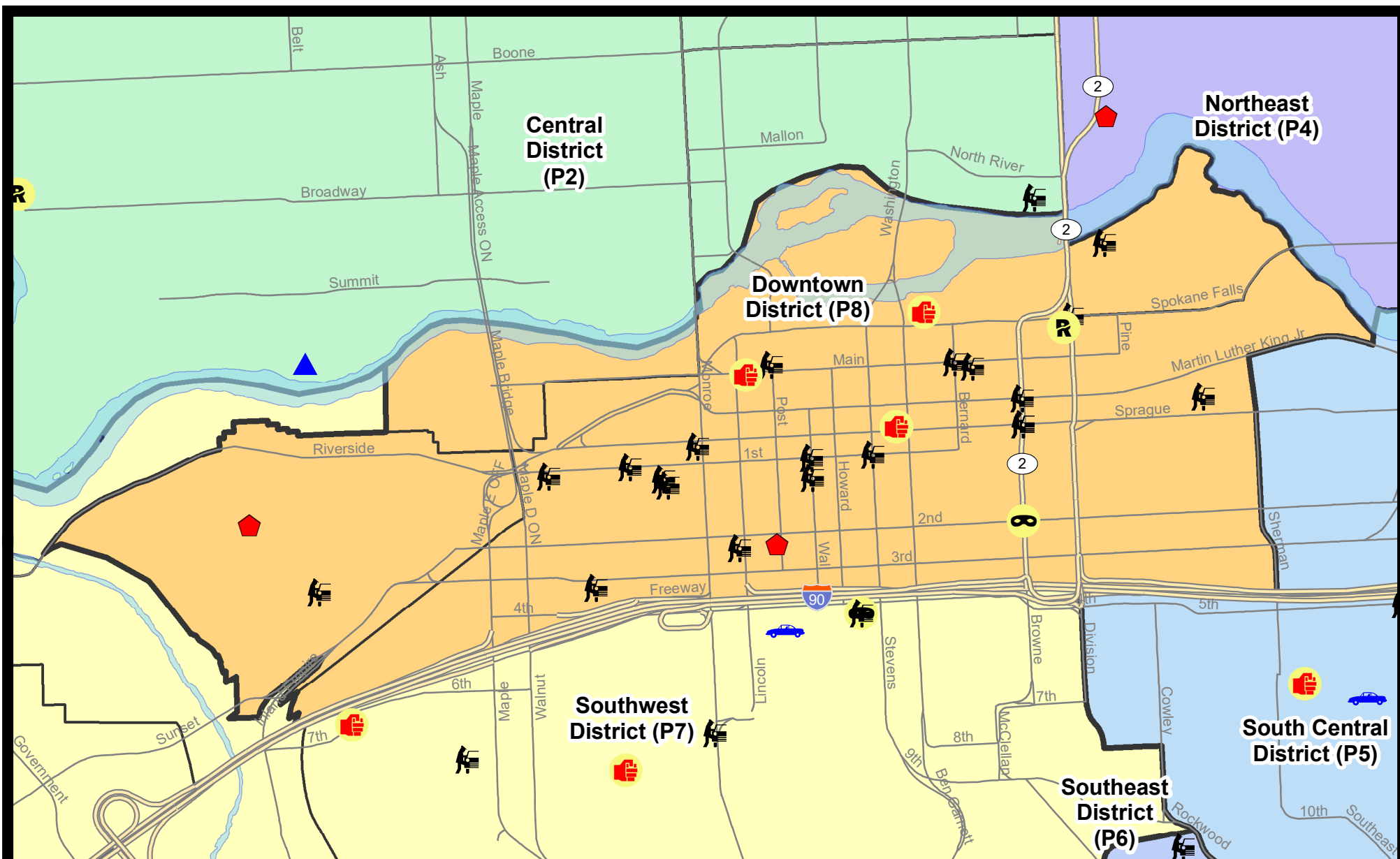
Prepared by SPD Crime Analysis Office - Monday, November 20, 2023

**NOTE:** SPD moved from UCR to the NIBRS reporting standard on 10/4/16 following the transition to a new RMS System. Numbers on CompStat reports prior to this date should not be used as a comparison to those on this report. Additional info on these reporting standards can be found on the FBI website: <https://ucr.fbi.gov/nibrs-overview>

This chart represents Preliminary counts of selected crime categories from Police Case Reports. Full statistical analysis to determine the confidence level of this data has not been performed. The % change columns on the preliminary counts differ from the percentage change on the NIBRS crime report, sometimes significantly. The CompStat report is designed for operational use and includes only selected NIBRS categories and coding less complex than full NIBRS rules. Official statistics for these and other NIBRS categories can be found on WASPC & FBI websites once available.



**Note:** On 1/8/23 boundary changes incorporated portions of P7 into the Downtown Precinct (SPD8BA and SPD8PV); Consequently activity in P8 will appear higher if compared to printed CompStat reports prior to 1/8/23



**City of Spokane**  
**Downtown District (P8)**  
**Selected**  
**Crime Types**  
**2023-11-12 to 2023-11-18**

Prepared By:  
**Crime Analysis Unit**  
**Spokane Police Department**

**Legend**

**NIBRS Events**



Criminal Homicide



Rape



Robbery Commercial



Robbery Person



Aggravated Assault



Burglary Residential



Burglary Garage



Burglary Commercial



Vehicle Prowling



Vehicle Theft



Arson

Cases Represent LERMS Crime Codes  
 Points may indicate multiple events  
 Note: Veh Prowl is only Larceny category displayed



For Additional Information on Incidents  
 pertaining to an Area, Trend, or Pattern  
 Contact Information Analysis

0 0.2 0.4 Miles



**THIS IS NOT A LEGAL DOCUMENT:**  
 The information shown on this map is compiled  
 from various sources and is subject to constant  
 revision. Information shown on this map should  
 not be used to determine the location of facilities  
 in relationship to property lines, section lines,  
 streets, etc.



Sunday - Saturday

SW - Downtown District (P8)

11/12/2023 TO 11/18/2023



| <b>A/C</b>           | <b>Offense Statute</b>                | <b>Address</b>                       | <b>Reported Date</b> | <b>Dist</b> |
|----------------------|---------------------------------------|--------------------------------------|----------------------|-------------|
| <b><u>SPD8BA</u></b> |                                       |                                      |                      |             |
| C                    | RESIDENTIAL BURGLARY                  | 2200 W PACIFIC AVE                   | 11/14/2023           | P8          |
| A                    | THEFT 3D FROM MOTOR VEHICLE           | 2000 W 3RD AVE                       | 11/14/2023           | P8          |
| <b><u>SPD8EC</u></b> |                                       |                                      |                      |             |
| C                    | THEFT 2D FROM BUILDING                | 200 N DIVISION ST                    | 11/12/2023           | P8          |
| C                    | THEFT 2D FROM MOTOR VEHICLE           | E SPOKANE FALLS BLVD / N DIVISION ST | 11/18/2023           | P8          |
| C                    | THEFT 3D FROM MOTOR VEHICLE           | 0 N GRANT ST                         | 11/16/2023           |             |
| <b><u>SPD8RS</u></b> |                                       |                                      |                      |             |
| C                    | ASSAULT 1D                            | 300 W SPOKANE FALLS BLVD             | 11/15/2023           | P8          |
| C                    | ASSAULT 2D                            | 400 W SPRAGUE AVE                    | 11/14/2023           | P8          |
| C                    | ASSAULT 2D                            | 400 W SPRAGUE AVE                    | 11/14/2023           | P8          |
| C                    | ASSAULT 3D WEAPON OR NEGLIGENT INJURY | 800 W MAIN AVE                       | 11/15/2023           | P8          |
| C                    | RAPE 2D                               |                                      | 11/16/2023           | P8          |
| C                    | RESIDENTIAL BURGLARY                  | 200 S POST ST                        | 11/17/2023           | P8          |
| C                    | ROBBERY 2D PERSON                     | W 2ND AVE / S BROWNE ST              | 11/16/2023           | P8          |
| C                    | THEFT 1D FROM MOTOR VEHICLE           | 100 S MADISON ST                     | 11/16/2023           |             |
| C                    | THEFT 2D ALL OTHER                    | 700 W RIVERSIDE AVE                  | 11/17/2023           | P8          |
| C                    | THEFT 2D FROM MOTOR VEHICLE           | 1000 W SPRAGUE AVE                   | 11/15/2023           | P8          |
| C                    | THEFT 2D FROM MOTOR VEHICLE           | 100 S MADISON ST                     | 11/16/2023           | P8          |
| C                    | THEFT 2D FROM MOTOR VEHICLE           | N BERNARD ST / W MAIN AVE            | 11/17/2023           | P8          |
| C                    | THEFT 2D FROM MOTOR VEHICLE           | S JEFFERSON ST / W 1ST AVE           | 11/18/2023           | P8          |
| C                    | THEFT 2D FROM MOTOR VEHICLE           | 800 W MAIN AVE                       | 11/17/2023           |             |
| C                    | THEFT 3D ALL OTHER                    | 800 W MAIN AVE                       | 11/17/2023           |             |
| C                    | THEFT 3D FROM BUILDING                | 900 W 2ND AVE                        | 11/13/2023           | P8          |
| C                    | THEFT 3D FROM BUILDING                | 700 W MAIN AVE                       | 11/18/2023           | P8          |
| A                    | THEFT 3D FROM MOTOR VEHICLE           | W 1ST AVE / S WALL ST                | 11/12/2023           | P8          |
| C                    | THEFT 3D FROM MOTOR VEHICLE           | S WALL ST / W RAILROAD ALLEY AVE     | 11/12/2023           | P8          |
| C                    | THEFT 3D FROM MOTOR VEHICLE           | N BROWNE ST / W RIVERSIDE AVE        | 11/12/2023           | P8          |
| A                    | THEFT 3D FROM MOTOR VEHICLE           | 200 W MAIN AVE                       | 11/12/2023           | P8          |
| C                    | THEFT 3D FROM MOTOR VEHICLE           | W SPRAGUE AVE / N BROWNE ST          | 11/13/2023           | P8          |
| C                    | THEFT 3D FROM MOTOR VEHICLE           | S STEVENS ST / W 1ST AVE             | 11/13/2023           | P8          |
| C                    | THEFT 3D FROM MOTOR VEHICLE           | 300 S ADAMS ST                       | 11/13/2023           | P8          |
| C                    | THEFT 3D FROM MOTOR VEHICLE           | W SPRAGUE AVE / N BROWNE ST          | 11/17/2023           | P8          |
| A                    | THEFT 3D FROM MOTOR VEHICLE           | 400 N RIVERPOINT BLVD                | 11/18/2023           | P8          |
| C                    | THEFT 3D FROM MOTOR VEHICLE           | S MADISON ST / W RAILROAD ALLEY AVE  | 11/13/2023           |             |
| C                    | THEFT 3D FROM MOTOR VEHICLE           | 200 S LINCOLN ST                     | 11/16/2023           |             |
| C                    | THEFT OF A FIREARM FROM MOTOR VEHICLE | 1400 W 1ST AVE                       | 11/15/2023           | P8          |

POLICE SUMMARY - Ending: Saturday, November 18, 2023



## Other Jurisdiction or Unk District

### Preliminary IBR Counts

| NIBRS Categories (Part 1 Selected)      |                             | 7 Day Comparison        |       |         | 28 Day Comparison           |       |                        | YTD Comparison |       |          |
|---|-----------------------------|-------------------------|-------|---------|-----------------------------|-------|------------------------|----------------|-------|----------|
|   |                             | Current                 | Prior | Percent | Current                     | Prior | Percent                | Current        | Prior | Percent  |
| <b>Violent</b>                          | Criminal Homicide           | 0                       | 0     |         | 0                           | 0     |                        | 0              | 0     |          |
|   | Rape                        | 0                       | 0     |         | 0                           | 0     |                        | 5              | 3     | 66.67%   |
|   | Robbery - Commercial        | 0                       | 0     |         | 0                           | 0     |                        | 0              | 0     |          |
|   | Robbery - Person            | 0                       | 0     |         | 0                           | 0     |                        | 1              | 0     |          |
|   | Aggravated Assault - Non DV | 0                       | 0     |         | 0                           | 0     |                        | 1              | 2     | -50.00%  |
|   | Aggravated Assault - DV     | 0                       | 0     |         | 1                           | 0     |                        | 1              | 3     | -66.67%  |
| <b>Violent Total:</b>                   |                             | 0                       | 0     |         | 1                           | 0     |                        | 8              | 8     | 0.00%    |
| <b>Property</b>                         | Burglary - Residential      | 0                       | 0     |         | 0                           | 0     |                        | 0              | 3     | -100.00% |
|   | Burglary Garage             | 0                       | 0     |         | 0                           | 0     |                        | 1              | 0     |          |
|   | Burglary Commercial         | 0                       | 0     |         | 0                           | 0     |                        | 1              | 5     | -80.00%  |
|   | Larceny                     | 2                       | 0     |         | 3                           | 2     | 50.00%                 | 31             | 42    | -26.19%  |
|   | Vehicle Theft               | 0                       | 0     |         | 0                           | 1     | -100.00%               | 1              | 9     | -88.89%  |
|   | Arson                       | 0                       | 0     |         | 0                           | 0     |                        | 1              | 0     |          |
| <b>Property Total:</b>                  |                             | 2                       | 0     |         | 3                           | 3     | 0.00%                  | 35             | 59    | -40.68%  |
| <b>Preliminary Part 1 Crime Totals:</b> |                             | 2                       | 0     |         | 4                           | 3     | 33.33%                 | 43             | 67    | -35.82%  |
| <b>Current 7 Day Period:</b>            |                             | 11/12/2023 - 11/18/2023 |       |         | <b>Prior 7 Day Period:</b>  |       | 11/5/2023 - 11/11/2023 |                |       |          |
| <b>Current 28 Day Period:</b>           |                             | 10/22/2023 - 11/18/2023 |       |         | <b>Prior 28 Day Period:</b> |       | 9/24/2023 - 10/21/2023 |                |       |          |
| <b>Current YTD Day Period:</b>          |                             | 1/1/2023 - 11/18/2023   |       |         | <b>Prior YTD Period:</b>    |       | 1/1/2022 - 11/18/2022  |                |       |          |

Prepared by SPD Crime Analysis Office - Monday, November 20, 2023

**NOTE:** SPD moved from UCR to the NIBRS reporting standard on 10/4/16 following the transition to a new RMS System. [Numbers on CompStat reports prior to this date should not be used as a comparison to those on this report.](#) Additional info on these reporting standards can be found on the FBI website: <https://ucr.fbi.gov/nibrs-overview>

This chart represents Preliminary counts of selected crime categories from Police Case Reports. Full statistical analysis to determine the confidence level of this data has not been performed. The % change columns on the preliminary counts differ from the percentage change on the NIBRS crime report, sometimes significantly. The CompStat report is designed for operational use and includes only selected NIBRS categories and coding less complex than full NIBRS rules. Official statistics for these and other NIBRS categories can be found on WASPC & FBI websites once available.



Sunday - Saturday

Other Jurisdiction/Unk District

11/12/2023 TO 11/18/2023



| A/C         | Offense Statute      | Address           | Reported Date | Dist |
|-------------|----------------------|-------------------|---------------|------|
| C           | THEFT 2D ALL OTHER   |                   | 11/14/2023    |      |
| <b>SC13</b> |                      |                   |               |      |
| C           | THEFT 2D SHOPLIFTING | 900 W FRANCIS AVE | 11/14/2023    |      |