

# SPOKANE POLICE DEPARTMENT

## PRELIMINARY CITYWIDE **IBR** CRIME REPORT



### Preliminary IBR Counts

CHIEF OF POLICE

Craig Meidl

Period Ending: Saturday, October 14, 2023

NIBRS Categories (Part 1 Selected)		7 Day Comparison			28 Day Comparison			YTD Comparison		
		Current	Prior	Percent	Current	Prior	Percent	Current	Prior	Percent
<b>Violent</b>	Criminal Homicide	0	0		0	4	-100.00%	13	14	-7.14%
	Rape	2	6	-66.67%	19	20	-5.00%	184	177	3.95%
	Robbery - Commercial	1	4	-75.00%	10	8	25.00%	95	81	17.28%
	Robbery - Person	1	6	-83.33%	14	15	-6.67%	188	173	8.67%
	Aggravated Assault - Non DV	14	14	0.00%	47	45	4.44%	495	443	11.74%
	Aggravated Assault - DV	6	5	20.00%	29	22	31.82%	282	285	-1.05%
<b>Violent Total:</b>		24	35	-31.43%	119	114	4.39%	1257	1173	7.16%
<b>Property</b>	Burglary - Residential	19	14	35.71%	63	66	-4.55%	677	635	6.61%
	Burglary Garage	11	12	-8.33%	41	33	24.24%	411	351	17.09%
	Burglary Commercial	11	7	57.14%	40	44	-9.09%	483	515	-6.21%
	Larceny	156	170	-8.24%	694	800	-13.25%	7523	8021	-6.21%
	Vehicle Theft	18	22	-18.18%	79	162	-51.23%	1384	1482	-6.61%
	Arson	2	1	100.00%	6	5	20.00%	72	61	18.03%
<b>Property Total:</b>		217	226	-3.98%	923	1110	-16.85%	10550	11065	-4.65%
<b>Preliminary Part 1 Crime Totals:</b>		241	261	-7.66%	1042	1224	-14.87%	11807	12238	-3.52%
<b>Current 7 Day Period:</b>		10/8/2023 - 10/14/2023			<b>Prior 7 Day Period:</b>		10/1/2023 - 10/7/2023			
<b>Current 28 Day Period:</b>		9/17/2023 - 10/14/2023			<b>Prior 28 Day Period:</b>		8/20/2023 - 9/16/2023			
<b>Current YTD Day Period:</b>		1/1/2023 - 10/14/2023			<b>Prior YTD Period:</b>		1/1/2022 - 10/14/2022			

Prepared by SPD Crime Analysis Office - Monday, October 16, 2023

**NOTE:** SPD moved from UCR to the NIBRS reporting standard on 10/4/16 following the transition to a new RMS System. [Numbers on CompStat reports prior to this date should not be used as a comparison to those on this report.](#) Additional info on these reporting standards can be found on the FBI website: <https://ucr.fbi.gov/nibrs-overview>

This chart represents Preliminary counts of selected crime categories from Police Case Reports. Full statistical analysis to determine the confidence level of this data has not been performed. The % change columns on the preliminary counts differ from the percentage change on the NIBRS crime report, sometimes significantly. The CompStat report is designed for operational use and includes only selected NIBRS categories and coding less complex than full NIBRS rules. Official statistics for these and other NIBRS categories can be found on WASPC & FBI websites once available.



# SPOKANE POLICE DEPARTMENT

## Northwest Precinct

## ADAM Sector



### PSA Commander

Captain Tom Hendren

Northwest District (P1)

Central District (P2)



POLICE SUMMARY - Ending: Saturday, October 14, 2023

## NORTHWEST PRECINCT (P1, P2) ADAM SECTOR



### Preliminary IBR Counts

NIBRS Categories (Part 1 Selected)		7 Day Comparison			28 Day Comparison			YTD Comparison		
		Current	Prior	Percent	Current	Prior	Percent	Current	Prior	Percent
<b>Violent</b>	Criminal Homicide	0	0		0	0		2	6	-66.67%
	Rape	2	1	100.00%	7	7	0.00%	47	51	-7.84%
	Robbery - Commercial	0	2	-100.00%	3	1	200.00%	16	15	6.67%
	Robbery - Person	0	0		0	2	-100.00%	28	35	-20.00%
	Aggravated Assault - Non DV	3	3	0.00%	8	9	-11.11%	93	114	-18.42%
	Aggravated Assault - DV	4	1	300.00%	9	6	50.00%	74	87	-14.94%
<b>Violent Total:</b>		9	7	28.57%	27	25	8.00%	260	308	-15.58%
<b>Property</b>	Burglary - Residential	7	2	250.00%	18	20	-10.00%	187	185	1.08%
	Burglary Garage	2	3	-33.33%	10	8	25.00%	119	99	20.20%
	Burglary Commercial	2	1	100.00%	6	7	-14.29%	107	84	27.38%
	Larceny	40	40	0.00%	169	191	-11.52%	1688	1650	2.30%
	Vehicle Theft	4	5	-20.00%	21	44	-52.27%	339	336	0.89%
	Arson	2	0		3	0		20	17	17.65%
<b>Property Total:</b>		57	51	11.76%	227	270	-15.93%	2460	2371	3.75%
<b>Preliminary Part 1 Crime Totals:</b>		66	58	13.79%	254	295	-13.90%	2720	2679	1.53%
<b>Current 7 Day Period:</b>		10/8/2023 - 10/14/2023			<b>Prior 7 Day Period:</b>		10/1/2023 - 10/7/2023			
<b>Current 28 Day Period:</b>		9/17/2023 - 10/14/2023			<b>Prior 28 Day Period:</b>		8/20/2023 - 9/16/2023			
<b>Current YTD Day Period:</b>		1/1/2023 - 10/14/2023			<b>Prior YTD Period:</b>		1/1/2022 - 10/14/2022			

Prepared by SPD Crime Analysis Office - Monday, October 16, 2023

**NOTE:** SPD moved from UCR to the NIBRS reporting standard on 10/4/16 following the transition to a new RMS System. [Numbers on CompStat reports prior to this date should not be used as a comparison to those on this report.](#) Additional info on these reporting standards can be found on the FBI website: <https://ucr.fbi.gov/nibrs-overview>

This chart represents Preliminary counts of selected crime categories from Police Case Reports. Full statistical analysis to determine the confidence level of this data has not been performed. The % change columns on the preliminary counts differ from the percentage change on the NIBRS crime report, sometimes significantly. The CompStat report is designed for operational use and includes only selected NIBRS categories and coding less complex than full NIBRS rules. Official statistics for these and other NIBRS categories can be found on WASPC & FBI websites once available.



Note: On 1/8/23 boundary changes were implemented dividing the North Precinct into two (NW and NE). The Northwest Precinct ADAM Sector consists of P1 and P2; Consequently this page did not exist on printed CompStat reports prior to 1/8/23

POLICE SUMMARY - Ending: Saturday, October 14, 2023



## NW - Northwest District (P1)

### Preliminary IBR Counts

NIBRS Categories (Part 1 Selected)		7 Day Comparison			28 Day Comparison			YTD Comparison		
		Current	Prior	Percent	Current	Prior	Percent	Current	Prior	Percent
<b>Violent</b>	Criminal Homicide	0	0		0	0		0	3	-100.00%
	Rape	1	1	0.00%	5	1	400.00%	22	27	-18.52%
	Robbery - Commercial	0	0		1	0		3	6	-50.00%
	Robbery - Person	0	0		0	0		13	15	-13.33%
	Aggravated Assault - Non DV	2	1	100.00%	4	3	33.33%	40	45	-11.11%
	Aggravated Assault - DV	2	0		5	3	66.67%	36	37	-2.70%
<b>Violent Total:</b>		5	2	150.00%	15	7	114.29%	114	133	-14.29%
<b>Property</b>	Burglary - Residential	4	1	300.00%	10	6	66.67%	96	94	2.13%
	Burglary Garage	2	1	100.00%	6	2	200.00%	73	42	73.81%
	Burglary Commercial	0	0		1	1	0.00%	28	27	3.70%
	Larceny	22	23	-4.35%	75	90	-16.67%	827	754	9.68%
	Vehicle Theft	1	1	0.00%	2	22	-90.91%	139	122	13.93%
	Arson	2	0		2	0		10	7	42.86%
<b>Property Total:</b>		31	26	19.23%	96	121	-20.66%	1173	1046	12.14%
<b>Preliminary Part 1 Crime Totals:</b>		36	28	28.57%	111	128	-13.28%	1287	1179	9.16%
<b>Current 7 Day Period:</b>		10/8/2023 - 10/14/2023			<b>Prior 7 Day Period:</b>		10/1/2023 - 10/7/2023			
<b>Current 28 Day Period:</b>		9/17/2023 - 10/14/2023			<b>Prior 28 Day Period:</b>		8/20/2023 - 9/16/2023			
<b>Current YTD Day Period:</b>		1/1/2023 - 10/14/2023			<b>Prior YTD Period:</b>		1/1/2022 - 10/14/2022			

Prepared by SPD Crime Analysis Office - Monday, October 16, 2023

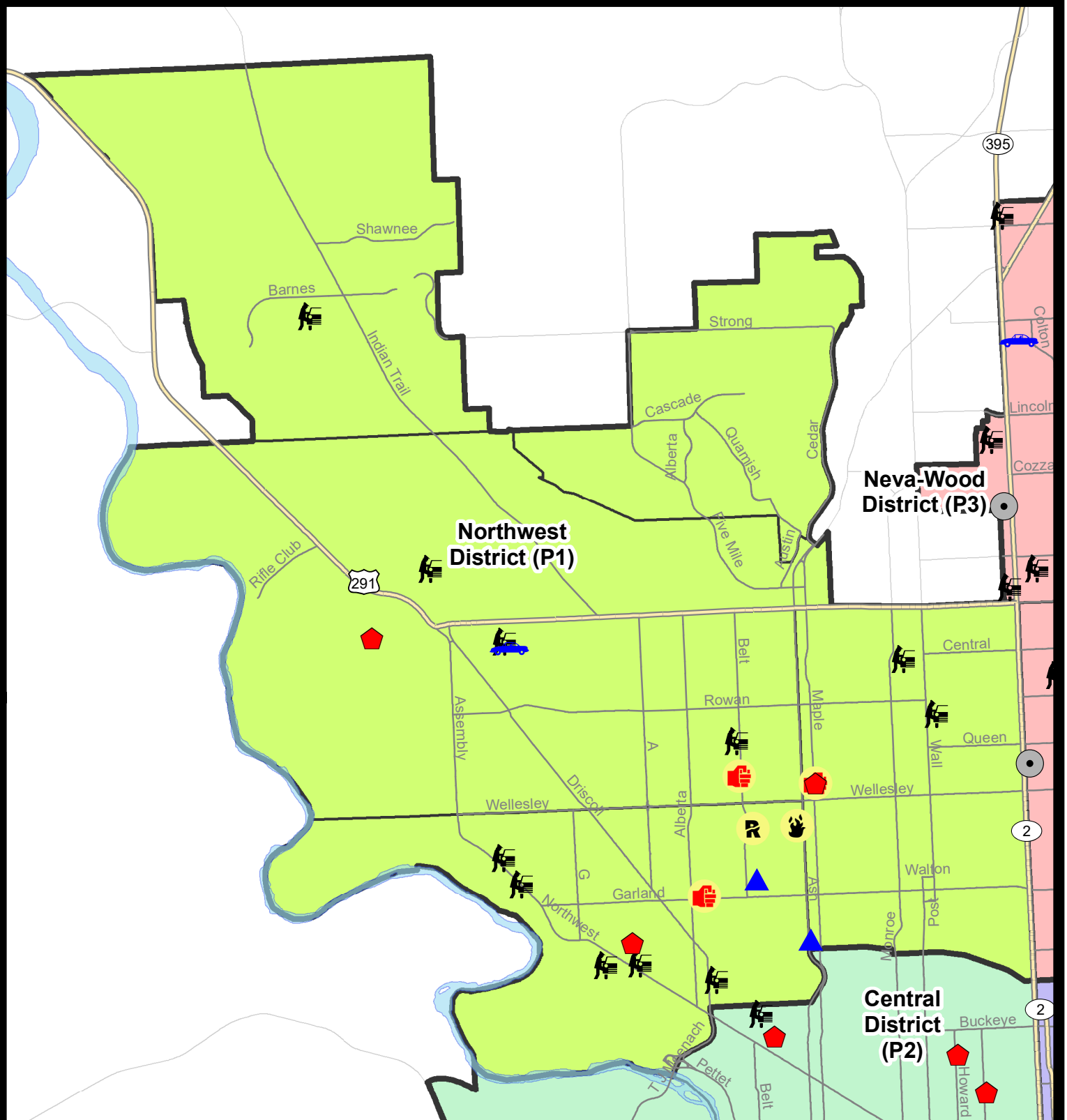
**NOTE:** SPD moved from UCR to the NIBRS reporting standard on 10/4/16 following the transition to a new RMS System. [Numbers on CompStat reports prior to this date should not be used as a comparison to those on this report.](#) Additional info on these reporting standards can be found on the FBI website: <https://ucr.fbi.gov/nibrs-overview>

This chart represents Preliminary counts of selected crime categories from Police Case Reports. Full statistical analysis to determine the confidence level of this data has not been performed. The % change columns on the preliminary counts differ from the percentage change on the NIBRS crime report, sometimes significantly. The CompStat report is designed for operational use and includes only selected NIBRS categories and coding less complex than full NIBRS rules. Official statistics for these and other NIBRS categories can be found on WASPC & FBI websites once available.



Note: On 1/8/23 a boundary change to P1 added a portion of the prior area to P2 (SPA2EG); Consequently activity in P1 will appear a bit lower if compared to printed CompStat reports prior to 1/8/23





**City of Spokane**  
**Northwest District (P1)**  
**Selected Crime Codes**  
**2023-10-08 to 2023-10-14**  
 Prepared By:  
 Crime Analysis Unit  
 Spokane Police Department

**Legend**

**NIBRS Events**



Criminal Homicide



Rape



Robbery Commercial



Robbery Person



Aggravated Assault



Burglary Residential



Burglary Garage



Burglary Commercial



Vehicle Prowling



Vehicle Theft



Arson



Cases Represent LERMS Crime Codes  
 Points may indicate multiple events  
 Note: Veh Prowl is only Larceny displayed

For Additional Information on  
 Incidents pertaining to an  
 Area, Trend, or Pattern  
 Contact Information Analysis

0 0.25 0.5 1 Miles



THIS IS NOT A LEGAL DOCUMENT.  
 The information shown on this map is compiled  
 from various sources and is subject to constant  
 revision. Information shown on this map should  
 not be used to determine the location of facilities  
 in relationship to property lines, section lines,  
 streets, etc.

Sunday - Saturday

NW - Northwest District (P1)

10/8/2023 TO 10/14/2023



<u>A/C</u>	<u>Offense Statute</u>	<u>Address</u>	<u>Reported Date</u>	<u>Dist</u>
<b><u>SPA1AD</u></b>				
C	ARSON 2D	4300 N ASH ST	10/9/2023	P1
C	ARSON 2D	4300 N ASH ST	10/10/2023	P1
C	BURGLARY 2D GARAGE	4000 N ELGIN ST	10/12/2023	P1
C	DRIVE BY SHOOTING	2400 W GARLAND AVE	10/10/2023	P1
C	IBR Purposes Only - Theft From Motor Vehicle	W NORTHWEST BLVD / W LACROSSE AVE	10/8/2023	P1
C	MAIL THEFT	3000 N HEMLOCK ST	10/13/2023	P1
C	RAPE 2D		10/11/2023	P1
C	RESIDENTIAL BURGLARY	3500 N C ST	10/12/2023	P1
C	THEFT 2D ALL OTHER	2300 W WELLESLEY AVE	10/9/2023	
C	THEFT 2D FROM MOTOR VEHICLE	2400 W DALTON AVE	10/13/2023	P1
C	THEFT 3D ALL OTHER	3300 N AUDUBON ST	10/11/2023	P1
C	THEFT 3D FROM BUILDING	2400 W WELLESLEY AVE	10/9/2023	P1
A	THEFT 3D FROM MOTOR VEHICLE	3300 N AUDUBON ST	10/11/2023	P1
C	THEFT 3D FROM MOTOR VEHICLE	4000 W LONGFELLOW AVE	10/8/2023	
C	THEFT 3D FROM MOTOR VEHICLE	3300 W CORA AVE	10/11/2023	
C	THEFT 3D SHOPLIFTING	2500 W WELLESLEY AVE	10/11/2023	P1
C	THEFT 3D SHOPLIFTING	2500 W WELLESLEY AVE	10/9/2023	
C	THEFT 3D SHOPLIFTING	2500 W WELLESLEY AVE	10/11/2023	
C	THEFT 3D VEHICLE PARTS AND ACCESSORIES	3200 W HEROEY AVE	10/10/2023	P1
<b><u>SPA1BS</u></b>				
C	THEFT 3D FROM MOTOR VEHICLE	6800 N BRENDA CT	10/9/2023	
<b><u>SPA1IT</u></b>				
C	THEFT 1D POCKET PICKING	9000 N INDIAN TRAIL RD	10/12/2023	P1
C	THEFT 3D FROM MOTOR VEHICLE	8800 N PAMELA ST	10/10/2023	P1
<b><u>SPA1NH</u></b>				
C	ASSAULT 2D	4800 N MAPLE ST	10/8/2023	P1
C	ASSAULT 2D	4800 N MAPLE ST	10/8/2023	P1
C	BURGLARY 1D FROM RESIDENCE	4800 N MAPLE ST	10/8/2023	P1
C	BURGLARY 1D FROM RESIDENCE	4800 N MAPLE ST	10/8/2023	P1
C	BURGLARY 2D GARAGE	1600 W GLASS AVE	10/13/2023	P1
C	THEFT 2D FROM MOTOR VEHICLE	5800 N LINCOLN ST	10/11/2023	P1
C	THEFT 3D ALL OTHER	4200 N WALNUT ST	10/11/2023	P1
C	THEFT 3D FROM MOTOR VEHICLE	5300 N HOWARD ST	10/9/2023	
<b><u>SPA1NW</u></b>				
C	ASSAULT 3D WEAPON OR NEGLIGENT INJURY	4900 N BELT ST	10/13/2023	P1
A	RESIDENTIAL BURGLARY	6200 N CAMBRIDGE DR	10/8/2023	P1
C	THEFT 2D ALL OTHER	2200 W CROWN AVE	10/14/2023	

For protection of victim privacy, the entire address on sexual assault crimes has been redacted.

<b>A/C</b>	<b>Offense Statute</b>	<b>Address</b>	<b>Reported Date</b>	<b>Dist</b>
C	THEFT 2D FROM MOTOR VEHICLE	5900 N DRUMHELLER ST	10/11/2023	P1
C	THEFT 3D FROM MOTOR VEHICLE	2200 W CROWN AVE	10/14/2023	
C	THEFT OF MOTOR VEHICLE	5800 N DRUMHELLER ST	10/11/2023	P1

POLICE SUMMARY - Ending: Saturday, October 14, 2023

## NW - North Central District (P2)



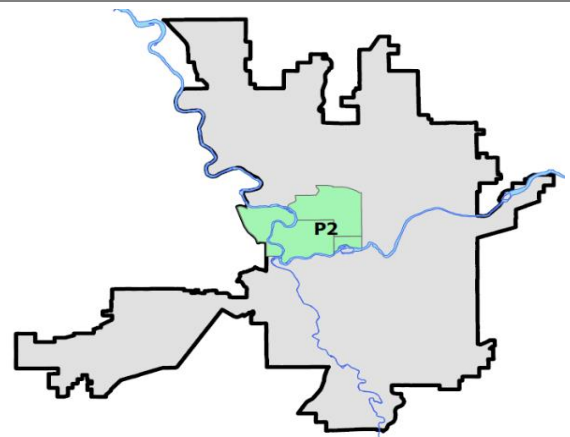
### Preliminary IBR Counts

NIBRS Categories (Part 1 Selected)		7 Day Comparison			28 Day Comparison			YTD Comparison		
		Current	Prior	Percent	Current	Prior	Percent	Current	Prior	Percent
<b>Violent</b>	Criminal Homicide	0	0		0	0		2	3	-33.33%
	Rape	1	0		2	6	-66.67%	25	24	4.17%
	Robbery - Commercial	0	2	-100.00%	2	1	100.00%	13	9	44.44%
	Robbery - Person	0	0		0	2	-100.00%	15	20	-25.00%
	Aggravated Assault - Non DV	1	2	-50.00%	4	6	-33.33%	53	69	-23.19%
	Aggravated Assault - DV	2	1	100.00%	4	3	33.33%	38	50	-24.00%
<b>Violent Total:</b>		4	5	-20.00%	12	18	-33.33%	146	175	-16.57%
<b>Property</b>	Burglary - Residential	3	1	200.00%	8	14	-42.86%	91	91	0.00%
	Burglary Garage	0	2	-100.00%	4	6	-33.33%	46	57	-19.30%
	Burglary Commercial	2	1	100.00%	5	6	-16.67%	79	57	38.60%
	Larceny	18	17	5.88%	94	101	-6.93%	861	896	-3.91%
	Vehicle Theft	3	4	-25.00%	19	22	-13.64%	200	214	-6.54%
	Arson	0	0		1	0		10	10	0.00%
<b>Property Total:</b>		26	25	4.00%	131	149	-12.08%	1287	1325	-2.87%
<b>Preliminary Part 1 Crime Totals:</b>		30	30	0.00%	143	167	-14.37%	1433	1500	-4.47%
<b>Current 7 Day Period:</b>		10/8/2023 - 10/14/2023			<b>Prior 7 Day Period:</b>		10/1/2023 - 10/7/2023			
<b>Current 28 Day Period:</b>		9/17/2023 - 10/14/2023			<b>Prior 28 Day Period:</b>		8/20/2023 - 9/16/2023			
<b>Current YTD Day Period:</b>		1/1/2023 - 10/14/2023			<b>Prior YTD Period:</b>		1/1/2022 - 10/14/2022			

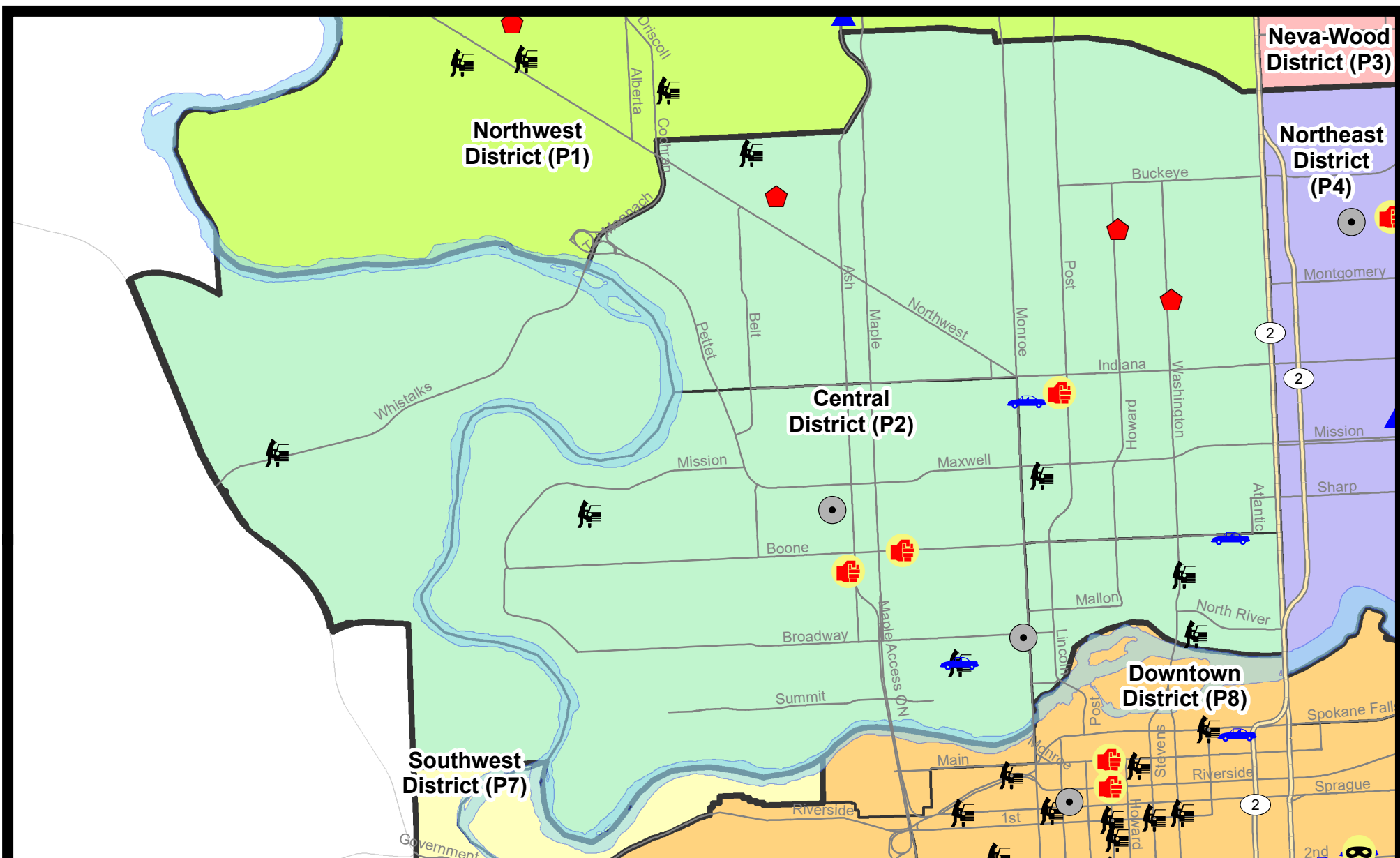
Prepared by SPD Crime Analysis Office - Monday, October 16, 2023


**NOTE:** SPD moved from UCR to the NIBRS reporting standard on 10/4/16 following the transition to a new RMS System. [Numbers on CompStat reports prior to this date should not be used as a comparison to those on this report.](#) Additional info on these reporting standards can be found on the FBI website: <https://ucr.fbi.gov/nibrs-overview>

This chart represents Preliminary counts of selected crime categories from Police Case Reports. Full statistical analysis to determine the confidence level of this data has not been performed. The % change columns on the preliminary counts differ from the percentage change on the NIBRS crime report, sometimes significantly. The CompStat report is designed for operational use and includes only selected NIBRS categories and coding less complex than full NIBRS rules. Official statistics for these and other NIBRS categories can be found on WASPC & FBI websites once available.



Note: On 1/8/23 a boundary change to P2 added a portion of the P1 area into P2 (SPA2EG); Consequently activity in P2 will appear a bit higher if compared to printed CompStat reports prior to 1/8/23





**City of Spokane**  
**Central District (P2)**  
**Selected Crime Types**  
**2023-10-08 to 2023-10-14**  
 Prepared By:  
 Crime Analysis Unit  
 Spokane Police Department

**Legend**




**NIBRS Events**

Criminal Homicide	Robbery Commercial	Aggravated Assault	Burglary Commercial
Rape	Robbery Person	Burglary Residential	Vehicle Prowling
		Burglary Garage	Vehicle Theft
			Arson


Cases Represent LERMS Crime Codes  
 Points may indicate multiple events  
 Note: Veh Prowl is only Larceny category displayed



For Additional Information on Incidents  
 pertaining to an Area, Trend, or Pattern  
 Contact Information Analysis

**THIS IS NOT A LEGAL DOCUMENT:**  
 The information shown on this map is compiled from various sources and is subject to constant revision. Information shown on this map should not be used to determine the location of facilities in relationship to property lines, section lines, streets, etc.



Sunday - Saturday

NW - Central District (P2)

10/8/2023 TO 10/14/2023



<u>A/C</u>	<u>Offense Statute</u>	<u>Address</u>	<u>Reported Date</u>	<u>Dist</u>
<b><u>SPA2EG</u></b>				
C	ASSAULT 2D	800 W NORA AVE	10/8/2023	P1
C	MAIL THEFT	400 W CLEVELAND AVE	10/9/2023	P2
C	MAIL THEFT	1900 W SHANNON AVE	10/9/2023	P2
C	RESIDENTIAL BURGLARY	1900 W BUCKEYE AVE	10/8/2023	P1
C	RESIDENTIAL BURGLARY	2500 N HOWARD ST	10/14/2023	P1
C	RESIDENTIAL BURGLARY	300 W MANSFIELD AVE	10/14/2023	P1
C	THEFT 2D ALL OTHER	1000 W MONTGOMERY AVE	10/12/2023	P2
C	THEFT 3D ALL OTHER	800 W KNOX AVE	10/12/2023	P2
C	THEFT 3D FROM MOTOR VEHICLE	1400 N LINCOLN ST	10/11/2023	
C	THEFT 3D FROM MOTOR VEHICLE	2000 W CLEVELAND AVE	10/13/2023	
C	THEFT 3D SHOPLIFTING	1700 W NORTHWEST BLVD	10/8/2023	P1
C	THEFT 3D SHOPLIFTING	1700 W NORTHWEST BLVD	10/11/2023	P2
C	THEFT 3D VEHICLE PARTS AND ACCESSORIES	2200 N ASH ST	10/9/2023	P2
C	THEFT OF MOTOR VEHICLE	900 W NORA AVE	10/12/2023	P1
<b><u>SPA2RS</u></b>				
C	TAKING MOTOR VEHICLE WITHOUT PERMISSION 2D	100 W BOONE AVE	10/8/2023	P1
C	THEFT 2D FROM MOTOR VEHICLE	900 N WASHINGTON ST	10/8/2023	P3
C	THEFT 3D FROM MOTOR VEHICLE	300 W NORTH RIVER DR	10/9/2023	
<b><u>SPA2WC</u></b>				
C	ASSAULT 2D	N WALNUT ST / W BOONE AVE	10/9/2023	P1
C	ASSAULT 2D	1700 W GARDNER AVE	10/13/2023	P4
C	BURGLARY 2D COMMERCIAL	1700 W SINTO AVE	10/11/2023	P1
C	BURGLARY 2D COMMERCIAL	700 N MONROE ST	10/13/2023	P1
C	RAPE OF A CHILD 1D ORAL/ANAL OR SAME SEX		10/12/2023	P1
C	THEFT 2D FROM BUILDING	1500 W COLLEGE AVE	10/11/2023	P2
C	THEFT 2D FROM MOTOR VEHICLE	1200 W COLLEGE AVE	10/9/2023	P2
C	THEFT 3D ALL OTHER	W MAXWELL AVE / N PETTET DR	10/8/2023	
C	THEFT 3D ALL OTHER	1300 W BOONE AVE	10/8/2023	
C	THEFT 3D ALL OTHER	1400 W DEAN AVE	10/8/2023	
C	THEFT 3D FROM MOTOR VEHICLE	2800 W SINTO AVE	10/9/2023	P1
C	THEFT OF MOTOR VEHICLE	1200 W COLLEGE AVE	10/14/2023	P1
<b><u>SPA2WH</u></b>				
C	THEFT 2D FROM MOTOR VEHICLE	4100 W WHISTALKS WAY	10/9/2023	

# SPOKANE POLICE DEPARTMENT

## Northeast Precinct

## BAKER Sector

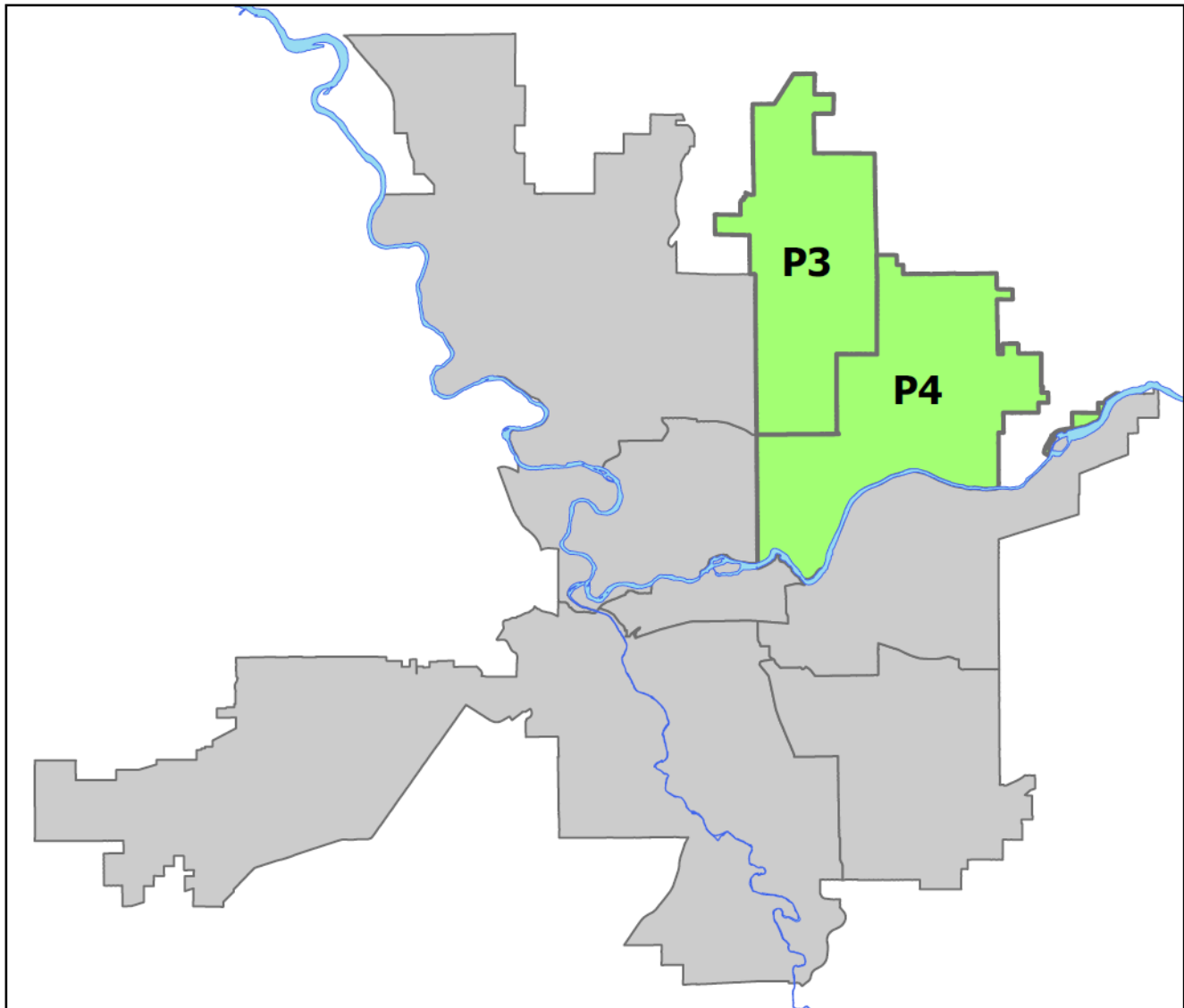


### PSA Commander

Captain Dave Richards

NevaWood District (P3)

Northeast District (P4)





POLICE SUMMARY - Ending: Saturday, October 14, 2023

## NORTHEAST PRECINCT (P3, P4) BAKER SECTOR



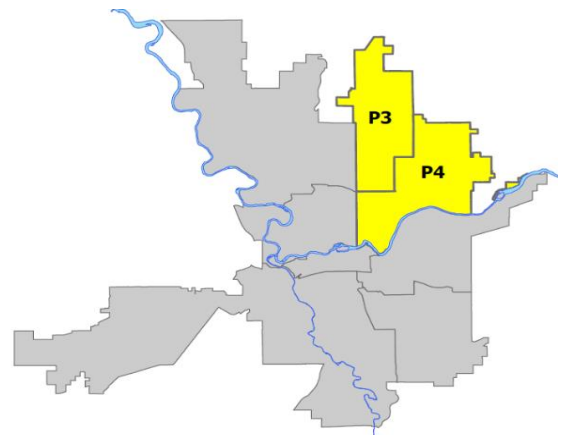
### Preliminary IBR Counts

NIBRS Categories (Part 1 Selected)		7 Day Comparison			28 Day Comparison			YTD Comparison		
		Current	Prior	Percent	Current	Prior	Percent	Current	Prior	Percent
Violent	Criminal Homicide	0	0		0	3	-100.00%	6	2	200.00%
	Rape	0	1	-100.00%	4	4	0.00%	50	45	11.11%
	Robbery - Commercial	1	1	0.00%	4	5	-20.00%	49	44	11.36%
	Robbery - Person	0	2	-100.00%	3	5	-40.00%	61	57	7.02%
	Aggravated Assault - Non DV	5	3	66.67%	15	19	-21.05%	159	129	23.26%
	Aggravated Assault - DV	1	3	-66.67%	11	7	57.14%	108	89	21.35%
Violent Total:		7	10	-30.00%	37	43	-13.95%	433	366	18.31%
Property	Burglary - Residential	6	8	-25.00%	25	30	-16.67%	302	229	31.88%
	Burglary Garage	3	2	50.00%	8	9	-11.11%	136	113	20.35%
	Burglary Commercial	6	3	100.00%	16	14	14.29%	174	180	-3.33%
	Larceny	62	67	-7.46%	277	321	-13.71%	2930	2758	6.24%
	Vehicle Theft	7	9	-22.22%	26	44	-40.91%	507	581	-12.74%
	Arson	0	0		0	4	-100.00%	23	22	4.55%
Property Total:		84	89	-5.62%	352	422	-16.59%	4072	3883	4.87%
Preliminary Part 1 Crime Totals:		91	99	-8.08%	389	465	-16.34%	4505	4249	6.02%
Current 7 Day Period:		10/8/2023 - 10/14/2023			Prior 7 Day Period:		10/1/2023 - 10/7/2023			
Current 28 Day Period:		9/17/2023 - 10/14/2023			Prior 28 Day Period:		8/20/2023 - 9/16/2023			
Current YTD Day Period:		1/1/2023 - 10/14/2023			Prior YTD Period:		1/1/2022 - 10/14/2022			

Prepared by SPD Crime Analysis Office - Monday, October 16, 2023

**NOTE:** SPD moved from UCR to the NIBRS reporting standard on 10/4/16 following the transition to a new RMS System. [Numbers on CompStat reports prior to this date should not be used as a comparison to those on this report.](#) Additional info on these reporting standards can be found on the FBI website: <https://ucr.fbi.gov/nibrs-overview>

This chart represents Preliminary counts of selected crime categories from Police Case Reports. Full statistical analysis to determine the confidence level of this data has not been performed. The % change columns on the preliminary counts differ from the percentage change on the NIBRS crime report, sometimes significantly. The CompStat report is designed for operational use and includes only selected NIBRS categories and coding less complex than full NIBRS rules. Official statistics for these and other NIBRS categories can be found on WASPC & FBI websites once available.



Note: On 1/8/23 boundary changes were implemented dividing the North Precinct into two (NW and NE). The Northeast Precinct BAKER Sector consists of P3 and P4; Consequently this page did not exist on printed reports prior to 1/8/23

POLICE SUMMARY - Ending: Saturday, October 14, 2023



## NE - Neva-Wood District (P3)

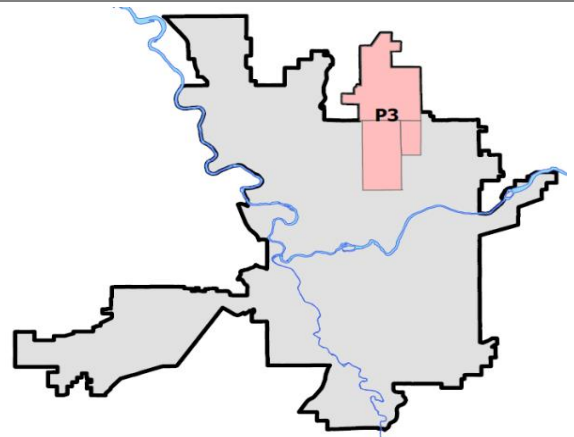
### Preliminary IBR Counts

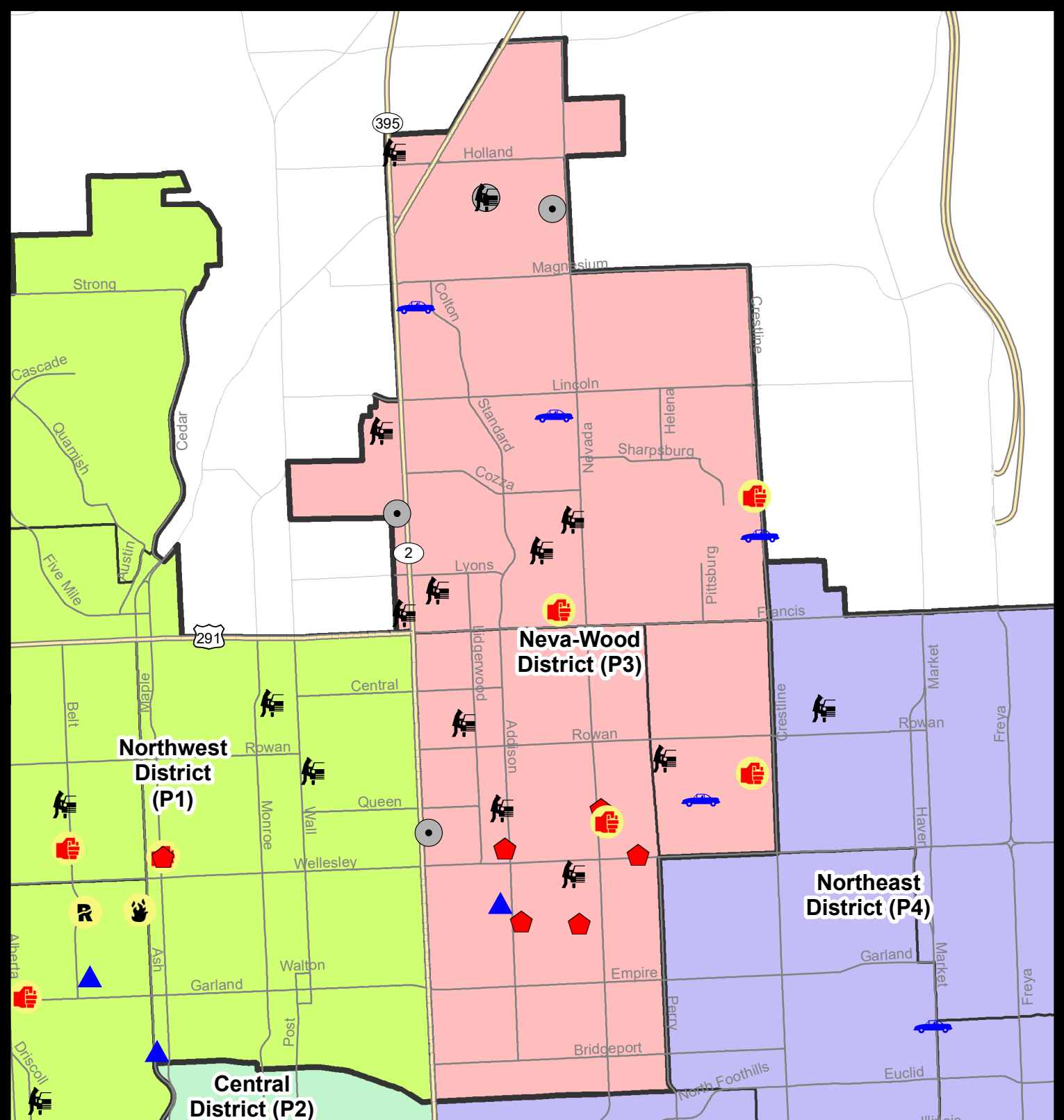
NIBRS Categories (Part 1 Selected)		7 Day Comparison			28 Day Comparison			YTD Comparison		
		Current	Prior	Percent	Current	Prior	Percent	Current	Prior	Percent
Violent	Criminal Homicide	0	0		0	2	-100.00%	4	2	100.00%
	Rape	0	0		2	3	-33.33%	29	23	26.09%
	Robbery - Commercial	0	1	-100.00%	3	2	50.00%	33	35	-5.71%
	Robbery - Person	0	1	-100.00%	2	3	-33.33%	27	36	-25.00%
	Aggravated Assault - Non DV	3	3	0.00%	9	7	28.57%	64	49	30.61%
	Aggravated Assault - DV	1	0		4	4	0.00%	64	41	56.10%
Violent Total:		4	5	-20.00%	20	21	-4.76%	221	186	18.82%
Property	Burglary - Residential	6	4	50.00%	17	19	-10.53%	169	109	55.05%
	Burglary Garage	1	2	-50.00%	5	5	0.00%	91	75	21.33%
	Burglary Commercial	5	1	400.00%	10	13	-23.08%	126	84	50.00%
	Larceny	49	47	4.26%	190	194	-2.06%	1986	1893	4.91%
	Vehicle Theft	4	5	-20.00%	14	20	-30.00%	264	321	-17.76%
	Arson	0	0		0	2	-100.00%	16	11	45.45%
Property Total:		65	59	10.17%	236	253	-6.72%	2652	2493	6.38%
Preliminary Part 1 Crime Totals:		69	64	7.81%	256	274	-6.57%	2873	2679	7.24%
Current 7 Day Period:		10/8/2023 - 10/14/2023			Prior 7 Day Period:		10/1/2023 - 10/7/2023			
Current 28 Day Period:		9/17/2023 - 10/14/2023			Prior 28 Day Period:		8/20/2023 - 9/16/2023			
Current YTD Day Period:		1/1/2023 - 10/14/2023			Prior YTD Period:		1/1/2022 - 10/14/2022			

Prepared by SPD Crime Analysis Office - Monday, October 16, 2023

**NOTE:** SPD moved from UCR to the NIBRS reporting standard on 10/4/16 following the transition to a new RMS System. [Numbers on CompStat reports prior to this date should not be used as a comparison to those on this report.](#) Additional info on these reporting standards can be found on the FBI website: <https://ucr.fbi.gov/nibrs-overview>

This chart represents Preliminary counts of selected crime categories from Police Case Reports. Full statistical analysis to determine the confidence level of this data has not been performed. The % change columns on the preliminary counts differ from the percentage change on the NIBRS crime report, sometimes significantly. The CompStat report is designed for operational use and includes only selected NIBRS categories and coding less complex than full NIBRS rules. Official statistics for these and other NIBRS categories can be found on WASPC & FBI websites once available.





**City of Spokane**  
**Neva-Wood District (P3)**  
**Selected Crime Codes**  
**2023-10-08 to 2023-10-14**  
 Prepared By:  
 Crime Analysis Unit  
 Spokane Police Department

**Legend**

**NIBRS Events**



Criminal Homicide



Rape



Robbery Commercial



Robbery Person



Aggravated Assault



Burglary Residential



Burglary Garage



Burglary Commercial



Vehicle Prowling



Vehicle Theft



Arson



Cases Represent LERMS Crime Codes  
 Points may indicate multiple events  
 Note: Veh Prowl is only Larceny displayed

For Additional Information on  
 Incidents pertaining to an  
 Area, Trend, or Pattern  
 Contact Information Analysis

0 0.2 0.4 0.8 Miles



THIS IS NOT A LEGAL DOCUMENT:  
 The information shown on this map is compiled  
 from various sources and is subject to constant  
 revision. Information shown on this map should  
 not be used to determine the location of facilities  
 in relationship to property lines, section lines,  
 streets, etc.

Sunday - Saturday

10/8/2023 TO 10/14/2023

NE - Neva-Wood District (P3)



<u>A/C</u>	<u>Offense Statute</u>	<u>Address</u>	<u>Reported Date</u>	<u>Dist</u>
<b><u>SPB3NL</u></b>				
C	ASSAULT 2D	1000 E OLYMPIC AVE	10/12/2023	P4
C	BURGLARY 1D FROM RESIDENCE	1000 E QUEEN AVE	10/10/2023	P4
C	BURGLARY 2D COMMERCIAL	4700 N DIVISION ST	10/11/2023	P4
A	BURGLARY 2D GARAGE	400 E HEROY AVE	10/14/2023	P3
C	RESIDENTIAL BURGLARY	800 E RICH AVE	10/9/2023	P4
C	RESIDENTIAL BURGLARY	500 E RICH AVE	10/10/2023	P4
C	RESIDENTIAL BURGLARY	400 E BROAD AVE	10/11/2023	P4
C	RESIDENTIAL BURGLARY	1200 E WELLESLEY AVE	10/12/2023	P4
C	RESIDENTIAL BURGLARY	400 E BROAD AVE	10/14/2023	P3
C	THEFT 2D ALL OTHER	0 E EMPIRE AVE	10/8/2023	P3
C	THEFT 2D FROM MOTOR VEHICLE	400 E QUEEN AVE	10/12/2023	
C	THEFT 2D SHOPLIFTING	4700 N DIVISION ST	10/9/2023	
A	THEFT 3D FROM MOTOR VEHICLE	5600 N LIDGERWOOD ST	10/11/2023	P3
C	THEFT 3D FROM MOTOR VEHICLE	800 E HOFFMAN AVE	10/12/2023	P3
C	THEFT 3D SHOPLIFTING	4700 N DIVISION ST	10/8/2023	P4
C	THEFT 3D SHOPLIFTING	4700 N DIVISION ST	10/8/2023	P4
C	THEFT 3D SHOPLIFTING	4700 N DIVISION ST	10/8/2023	
C	THEFT 3D SHOPLIFTING	5800 N DIVISION ST	10/14/2023	
C	THEFT 3D VEHICLE PARTS AND ACCESSORIES	6100 N COLTON ST	10/9/2023	P3
C	THEFT OF A FIREARM FROM BUILDING	900 E CROWN AVE	10/8/2023	P3
<b><u>SPB3SH</u></b>				
C	ASSAULT 2D	7100 N CRESTLINE ST	10/12/2023	P4
C	ASSAULT 2D	800 E ROSEWOOD AVE	10/14/2023	P4
C	BURGLARY 1D COMMERCIAL	9200 N NEVADA ST	10/9/2023	P3
C	BURGLARY 2D COMMERCIAL	7100 N DIVISION ST	10/12/2023	P1
C	SHOPLIFTING BURGLARY	9200 N COLTON ST	10/14/2023	P4
C	SHOPLIFTING BURGLARY	9200 N COLTON ST	10/14/2023	P4
C	THEFT 2D ALL OTHER	7700 N DIVISION ST	10/8/2023	P3
C	THEFT 2D FROM MOTOR VEHICLE	6400 N DIVISION ST	10/9/2023	P3
C	THEFT 2D FROM MOTOR VEHICLE	6600 N DIVISION ST	10/11/2023	P3
C	THEFT 2D VEHICLE PARTS AND ACCESSORIES	6600 N DIVISION ST	10/11/2023	P3
C	THEFT 3D ALL OTHER	300 E WEDGEWOOD AVE	10/10/2023	P4
C	THEFT 3D ALL OTHER	7300 N HAMILTON ST	10/8/2023	P3
C	THEFT 3D FROM MOTOR VEHICLE	6800 N CINCINNATI ST	10/11/2023	P3
C	THEFT 3D FROM MOTOR VEHICLE	9200 N COLTON ST	10/11/2023	P4
C	THEFT 3D FROM MOTOR VEHICLE	900 E SITKA AVE	10/12/2023	P3
C	THEFT 3D FROM MOTOR VEHICLE	7600 N DIVISION ST	10/11/2023	P3
C	THEFT 3D FROM MOTOR VEHICLE	9600 N DIVISION ST	10/14/2023	P3

For protection of victim privacy, the entire address on sexual assault crimes has been redacted.

<b>A/C</b>	<b>Offense Statute</b>	<b>Address</b>	<b>Reported Date</b>	<b>Dist</b>
C	THEFT 3D SHOPLIFTING	9700 N NEWPORT HWY	10/8/2023	P1
C	THEFT 3D SHOPLIFTING	9200 N COLTON ST	10/8/2023	P4
C	THEFT 3D SHOPLIFTING	9200 N NEVADA ST	10/10/2023	P4
C	THEFT 3D SHOPLIFTING	6500 N NEVADA ST	10/10/2023	P4
C	THEFT 3D SHOPLIFTING	9200 N COLTON ST	10/11/2023	P4
C	THEFT 3D SHOPLIFTING	9200 N NEVADA ST	10/11/2023	P3
C	THEFT 3D SHOPLIFTING	9200 N COLTON ST	10/12/2023	P8
C	THEFT 3D SHOPLIFTING	9200 N COLTON ST	10/13/2023	P2
C	THEFT 3D SHOPLIFTING	9200 N COLTON ST	10/14/2023	P4
C	THEFT 3D SHOPLIFTING	7500 N DIVISION ST	10/8/2023	
C	THEFT 3D SHOPLIFTING	6600 N DIVISION ST	10/10/2023	
C	THEFT 3D SHOPLIFTING	9600 N NEWPORT HWY	10/10/2023	
C	THEFT 3D SHOPLIFTING	9700 N NEWPORT HWY	10/11/2023	
C	THEFT 3D SHOPLIFTING	9100 N NEWPORT HWY	10/11/2023	
C	THEFT 3D SHOPLIFTING	9100 N NEWPORT HWY	10/11/2023	
C	THEFT 3D SHOPLIFTING	9100 N NEWPORT HWY	10/11/2023	
C	THEFT 3D SHOPLIFTING	7700 N DIVISION ST	10/11/2023	
C	THEFT 3D SHOPLIFTING	10100 N NEWPORT HWY	10/12/2023	
C	THEFT 3D SHOPLIFTING	9100 N NEWPORT HWY	10/12/2023	
C	THEFT 3D SHOPLIFTING	9100 N NEWPORT HWY	10/12/2023	
C	THEFT 3D SHOPLIFTING	9100 N NEWPORT HWY	10/13/2023	
C	THEFT 3D SHOPLIFTING	9200 N NEVADA ST	10/13/2023	
C	THEFT 3D SHOPLIFTING	9200 N NEVADA ST	10/14/2023	
C	THEFT 3D VEHICLE PARTS AND ACCESSORIES	8400 N NEVADA ST	10/11/2023	P3
C	THEFT 3D VEHICLE PARTS AND ACCESSORIES	1600 E FRANCIS AVE	10/12/2023	P3
C	THEFT 3D VEHICLE PARTS AND ACCESSORIES	9200 N NEVADA ST	10/14/2023	P3
C	THEFT OF MOTOR VEHICLE	0 E MAYFAIR CT	10/12/2023	P3
C	THEFT OF MOTOR VEHICLE	6800 N CRESTLINE ST	10/13/2023	P4
C	THEFT OF MOTOR VEHICLE	7700 N WILDING DR	10/14/2023	P3
<b><u>SPB3WH</u></b>				
C	ASSAULT 2D	5200 N NAPA ST	10/14/2023	P4
C	THEFT 3D FROM MOTOR VEHICLE	1400 E SANSON AVE	10/11/2023	
C	THEFT OF MOTOR VEHICLE	1600 E QUEEN AVE	10/14/2023	P4

POLICE SUMMARY - Ending: Saturday, October 14, 2023



## NE - Northeast District (P4)

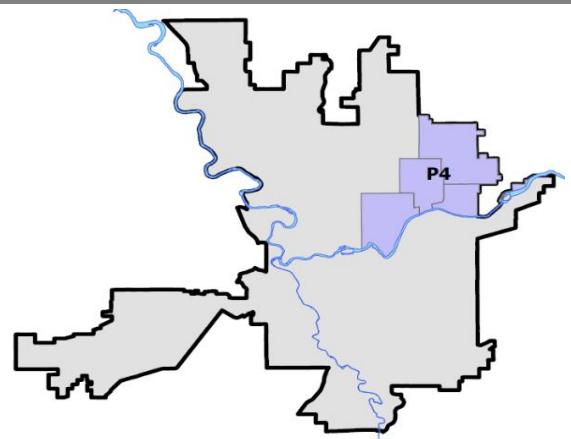
### Preliminary IBR Counts

NIBRS Categories (Part 1 Selected)		7 Day Comparison			28 Day Comparison			YTD Comparison		
		Current	Prior	Percent	Current	Prior	Percent	Current	Prior	Percent
Violent	Criminal Homicide	0	0		0	1	-100.00%	2	0	
	Rape	0	1	-100.00%	2	1	100.00%	21	22	-4.55%
	Robbery - Commercial	1	0		1	3	-66.67%	16	9	77.78%
	Robbery - Person	0	1	-100.00%	1	2	-50.00%	34	21	61.90%
	Aggravated Assault - Non DV	2	0		6	12	-50.00%	95	80	18.75%
	Aggravated Assault - DV	0	3	-100.00%	7	3	133.33%	44	48	-8.33%
Violent Total:		3	5	-40.00%	17	22	-22.73%	212	180	17.78%
Property	Burglary - Residential	0	4	-100.00%	8	11	-27.27%	133	120	10.83%
	Burglary Garage	2	0		3	4	-25.00%	45	38	18.42%
	Burglary Commercial	1	2	-50.00%	6	1	500.00%	48	96	-50.00%
	Larceny	13	20	-35.00%	87	127	-31.50%	944	865	9.13%
	Vehicle Theft	3	4	-25.00%	12	24	-50.00%	243	260	-6.54%
	Arson	0	0		0	2	-100.00%	7	11	-36.36%
Property Total:		19	30	-36.67%	116	169	-31.36%	1420	1390	2.16%
Preliminary Part 1 Crime Totals:		22	35	-37.14%	133	191	-30.37%	1632	1570	3.95%
Current 7 Day Period:		10/8/2023 - 10/14/2023			Prior 7 Day Period:		10/1/2023 - 10/7/2023			
Current 28 Day Period:		9/17/2023 - 10/14/2023			Prior 28 Day Period:		8/20/2023 - 9/16/2023			
Current YTD Day Period:		1/1/2023 - 10/14/2023			Prior YTD Period:		1/1/2022 - 10/14/2022			

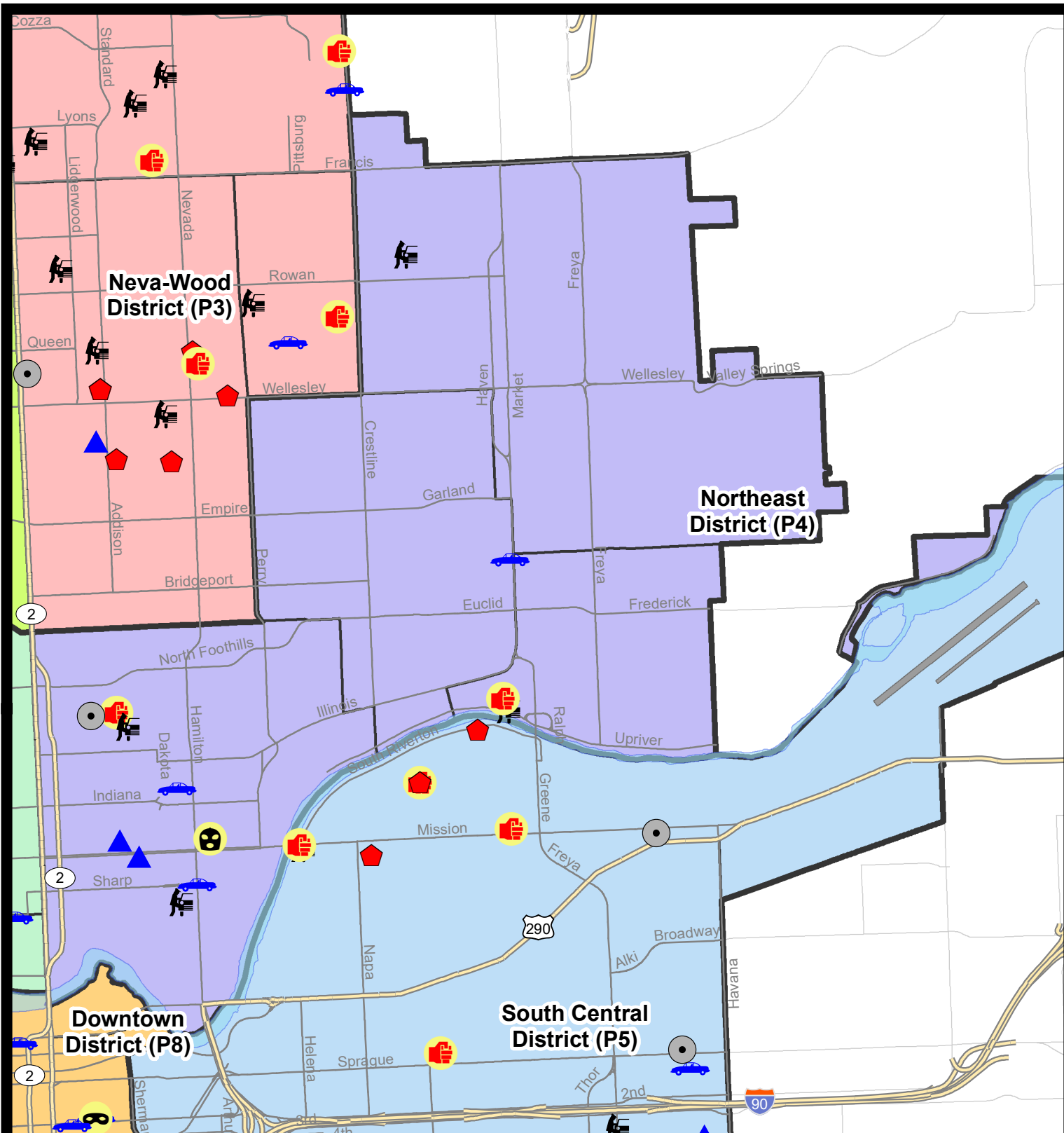
Prepared by SPD Crime Analysis Office - Monday, October 16, 2023

**NOTE:** SPD moved from UCR to the NIBRS reporting standard on 10/4/16 following the transition to a new RMS System. [Numbers on CompStat reports prior to this date should not be used as a comparison to those on this report.](#) Additional info on these reporting standards can be found on the FBI website: <https://ucr.fbi.gov/nibrs-overview>

This chart represents Preliminary counts of selected crime categories from Police Case Reports. Full statistical analysis to determine the confidence level of this data has not been performed. The % change columns on the preliminary counts differ from the percentage change on the NIBRS crime report, sometimes significantly. The CompStat report is designed for operational use and includes only selected NIBRS categories and coding less complex than full NIBRS rules. Official statistics for these and other NIBRS categories can be found on WASPC & FBI websites once available.







**City of Spokane**  
**Northeast District (P4)**  
**Selected Crime Codes**  
**2023-10-08 to 2023-10-14**  
 Prepared By:  
 Crime Analysis Unit  
 Spokane Police Department

**Legend**

**NIBRS Events**



Criminal Homicide



Rape



Robbery Commercial



Robbery Person



Aggravated Assault



Burglary Residential



Burglary Garage



Burglary Commercial



Vehicle Prowling



Vehicle Theft



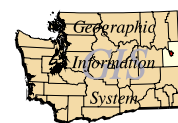
Arson



Cases Represent LERMS Crime Codes  
 Points may indicate multiple events  
 Note: Veh Prowl is only Larceny displayed

For Additional Information on  
 Incidents pertaining to an  
 Area, Trend, or Pattern  
 Contact Information Analysis

0 0.2 0.4 0.8 Miles



**THIS IS NOT A LEGAL DOCUMENT:**  
 The information shown on this map is compiled  
 from various sources and is subject to constant  
 revision. Information shown on this map should  
 not be used to determine the location of facilities  
 in relationship to property lines, section lines,  
 streets, etc.



Sunday - Saturday

NE - Northeast District (P4)

10/8/2023 TO 10/14/2023



<u>A/C</u>	<u>Offense Statute</u>	<u>Address</u>	<u>Reported Date</u>	<u>Dist</u>
<b><u>SPB4BE</u></b>				
C	THEFT OF MOTOR VEHICLE	3500 N MARKET ST	10/11/2023	P4
<b><u>SPB4HI</u></b>				
C	MAIL THEFT	2900 E QUEEN AVE	10/10/2023	P4
C	THEFT 2D FROM MOTOR VEHICLE	2400 E JOSEPH AVE	10/13/2023	
A	THEFT 3D SHOPLIFTING	2100 E WELLESLEY AVE	10/8/2023	P4
<b><u>SPB4LO</u></b>				
A	BURGLARY 2D COMMERCIAL	300 E JACKSON AVE	10/10/2023	P4
C	BURGLARY 2D GARAGE	500 E MISSION AVE	10/11/2023	P4
C	BURGLARY 2D GARAGE	400 E AUGUSTA AVE	10/11/2023	P4
C	HARASSMENT WEAPON INVOLVED	E JACKSON AVE / N ADDISON ST	10/11/2023	P3
C	ROBBERY 1D COMMERCIAL	900 E MISSION AVE	10/13/2023	P2
C	THEFT 3D ALL OTHER	700 E BOONE AVE	10/13/2023	P4
C	THEFT 3D ALL OTHER	300 E DESMET AVE	10/9/2023	
C	THEFT 3D FROM BUILDING	2700 N PERRY ST	10/12/2023	P4
C	THEFT 3D FROM MOTOR VEHICLE	2400 N WISCOMB ST	10/11/2023	
C	THEFT 3D FROM MOTOR VEHICLE	E BOONE AVE / N CINCINNATI ST	10/14/2023	
C	THEFT 3D SHOPLIFTING	2500 N DIVISION ST	10/11/2023	P4
C	THEFT 3D SHOPLIFTING	1500 E ILLINOIS AVE	10/9/2023	P4
C	THEFT 3D SHOPLIFTING	2000 N HAMILTON ST	10/12/2023	P4
C	THEFT OF MOTOR VEHICLE	N HAMILTON ST / E SHARP AVE	10/11/2023	P6
C	THEFT OF MOTOR VEHICLE	E BALDWIN AVE / N CINCINNATI ST	10/14/2023	P3
<b><u>SPB4MI</u></b>				
A	HARASSMENT FELONY WEAPON INVOLVED	N HAVEN ST / E JACKSON AVE	10/13/2023	P4
C	THEFT 2D ALL OTHER	3600 E FAIRVIEW AVE	10/14/2023	P4
C	THEFT 3D FROM MOTOR VEHICLE	3000 E UPRIVER DR	10/12/2023	P4

# SPOKANE POLICE DEPARTMENT



## South Precinct CHARLIE Sector

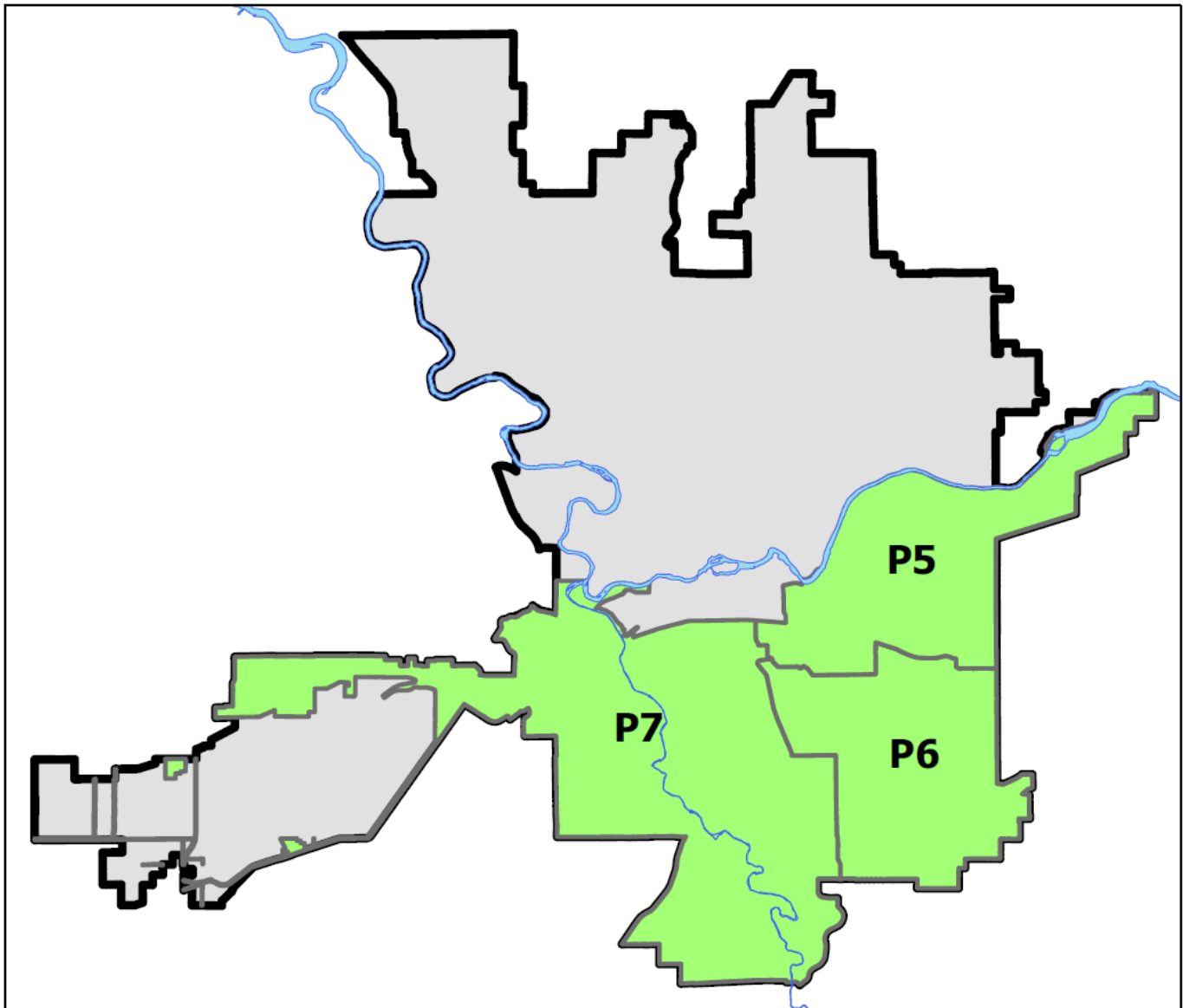
### PSA Commander

Captain Matt Cowles

South Central District (P5)

Southeast District (P6)

Southwest District (P7)



POLICE SUMMARY - Ending: Saturday, October 14, 2023

## ***SOUTH PRECINCT (P5, P6, P7) CHARLIE SECTOR***



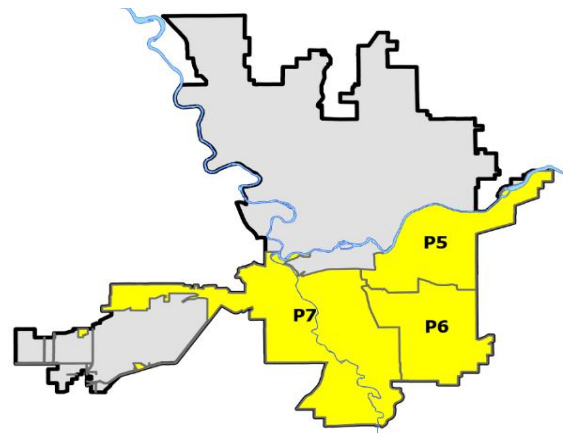
### Preliminary IBR Counts

NIBRS Categories (Part 1 Selected)		7 Day Comparison			28 Day Comparison			YTD Comparison		
		Current	Prior	Percent	Current	Prior	Percent	Current	Prior	Percent
Violent	Criminal Homicide	0	0		0	0		4	2	100.00%
	Rape	0	3	-100.00%	5	7	-28.57%	58	50	16.00%
	Robbery - Commercial	0	1	-100.00%	2	0		12	9	33.33%
	Robbery - Person	0	1	-100.00%	4	3	33.33%	35	31	12.90%
	Aggravated Assault - Non DV	4	3	33.33%	12	6	100.00%	107	101	5.94%
	Aggravated Assault - DV	1	1	0.00%	8	7	14.29%	74	84	-11.90%
Violent Total:		5	9	-44.44%	31	23	34.78%	290	277	4.69%
Property	Burglary - Residential	5	3	66.67%	14	13	7.69%	141	180	-21.67%
	Burglary Garage	6	7	-14.29%	22	15	46.67%	139	128	8.59%
	Burglary Commercial	2	2	0.00%	8	9	-11.11%	114	170	-32.94%
	Larceny	35	34	2.94%	134	170	-21.18%	1767	2211	-20.08%
	Vehicle Theft	4	5	-20.00%	18	64	-71.88%	404	401	0.75%
	Arson	0	1	-100.00%	2	0		13	14	-7.14%
Property Total:		52	52	0.00%	198	271	-26.94%	2578	3104	-16.95%
Preliminary Part 1 Crime Totals:		57	61	-6.56%	229	294	-22.11%	2868	3381	-15.17%
Current 7 Day Period:		10/8/2023 - 10/14/2023			Prior 7 Day Period:		10/1/2023 - 10/7/2023			
Current 28 Day Period:		9/17/2023 - 10/14/2023			Prior 28 Day Period:		8/20/2023 - 9/16/2023			
Current YTD Day Period:		1/1/2023 - 10/14/2023			Prior YTD Period:		1/1/2022 - 10/14/2022			

Prepared by SPD Crime Analysis Office - Monday, October 16, 2023

**NOTE:** SPD moved from UCR to the NIBRS reporting standard on 10/4/16 following the transition to a new RMS System. [Numbers on CompStat reports prior to this date should not be used as a comparison to those on this report.](#) Additional info on these reporting standards can be found on the FBI website: <https://ucr.fbi.gov/nibrs-overview>

This chart represents Preliminary counts of selected crime categories from Police Case Reports. Full statistical analysis to determine the confidence level of this data has not been performed. The % change columns on the preliminary counts differ from the percentage change on the NIBRS crime report, sometimes significantly. The CompStat report is designed for operational use and includes only selected NIBRS categories and coding less complex than full NIBRS rules. Official statistics for these and other NIBRS categories can be found on WASPC & FBI websites once available.



Note: On 1/8/23 boundary changes incorporated portions of P7 into the Downtown Precinct (SPD8BA and SPD8PV); Consequently activity in P7 will appear lower if compared to printed CompStat reports prior to 1/8/23

POLICE SUMMARY - Ending: Saturday, October 14, 2023



## SE - South Central District (P5)

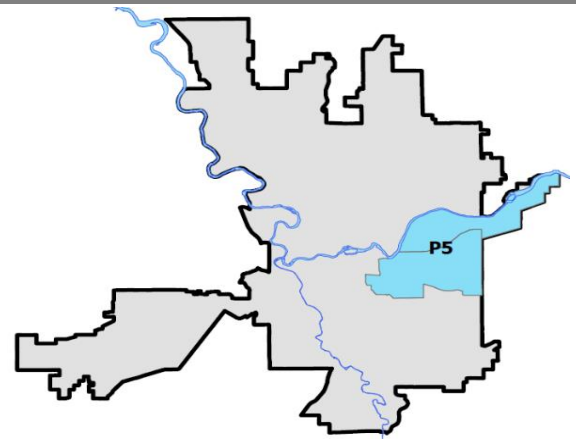
### Preliminary IBR Counts

NIBRS Categories (Part 1 Selected)		7 Day Comparison			28 Day Comparison			YTD Comparison		
		Current	Prior	Percent	Current	Prior	Percent	Current	Prior	Percent
<b>Violent</b>	Criminal Homicide	0	0		0	0		2	1	100.00%
	Rape	0	3	-100.00%	4	4	0.00%	32	19	68.42%
	Robbery - Commercial	0	0		1	0		3	4	-25.00%
	Robbery - Person	0	1	-100.00%	1	1	0.00%	19	13	46.15%
	Aggravated Assault - Non DV	3	3	0.00%	9	3	200.00%	57	54	5.56%
	Aggravated Assault - DV	1	1	0.00%	7	3	133.33%	43	45	-4.44%
<b>Violent Total:</b>		4	8	-50.00%	22	11	100.00%	156	136	14.71%
<b>Property</b>	Burglary - Residential	3	2	50.00%	7	5	40.00%	48	63	-23.81%
	Burglary Garage	1	4	-75.00%	7	7	0.00%	42	39	7.69%
	Burglary Commercial	2	1	100.00%	5	5	0.00%	69	108	-36.11%
	Larceny	18	12	50.00%	54	60	-10.00%	625	853	-26.73%
	Vehicle Theft	3	3	0.00%	9	18	-50.00%	135	187	-27.81%
	Arson	0	1	-100.00%	2	0		9	6	50.00%
<b>Property Total:</b>		27	23	17.39%	84	95	-11.58%	928	1256	-26.11%
<b>Preliminary Part 1 Crime Totals:</b>		31	31	0.00%	106	106	0.00%	1084	1392	-22.13%
<b>Current 7 Day Period:</b>		10/8/2023 - 10/14/2023			<b>Prior 7 Day Period:</b>		10/1/2023 - 10/7/2023			
<b>Current 28 Day Period:</b>		9/17/2023 - 10/14/2023			<b>Prior 28 Day Period:</b>		8/20/2023 - 9/16/2023			
<b>Current YTD Day Period:</b>		1/1/2023 - 10/14/2023			<b>Prior YTD Period:</b>		1/1/2022 - 10/14/2022			


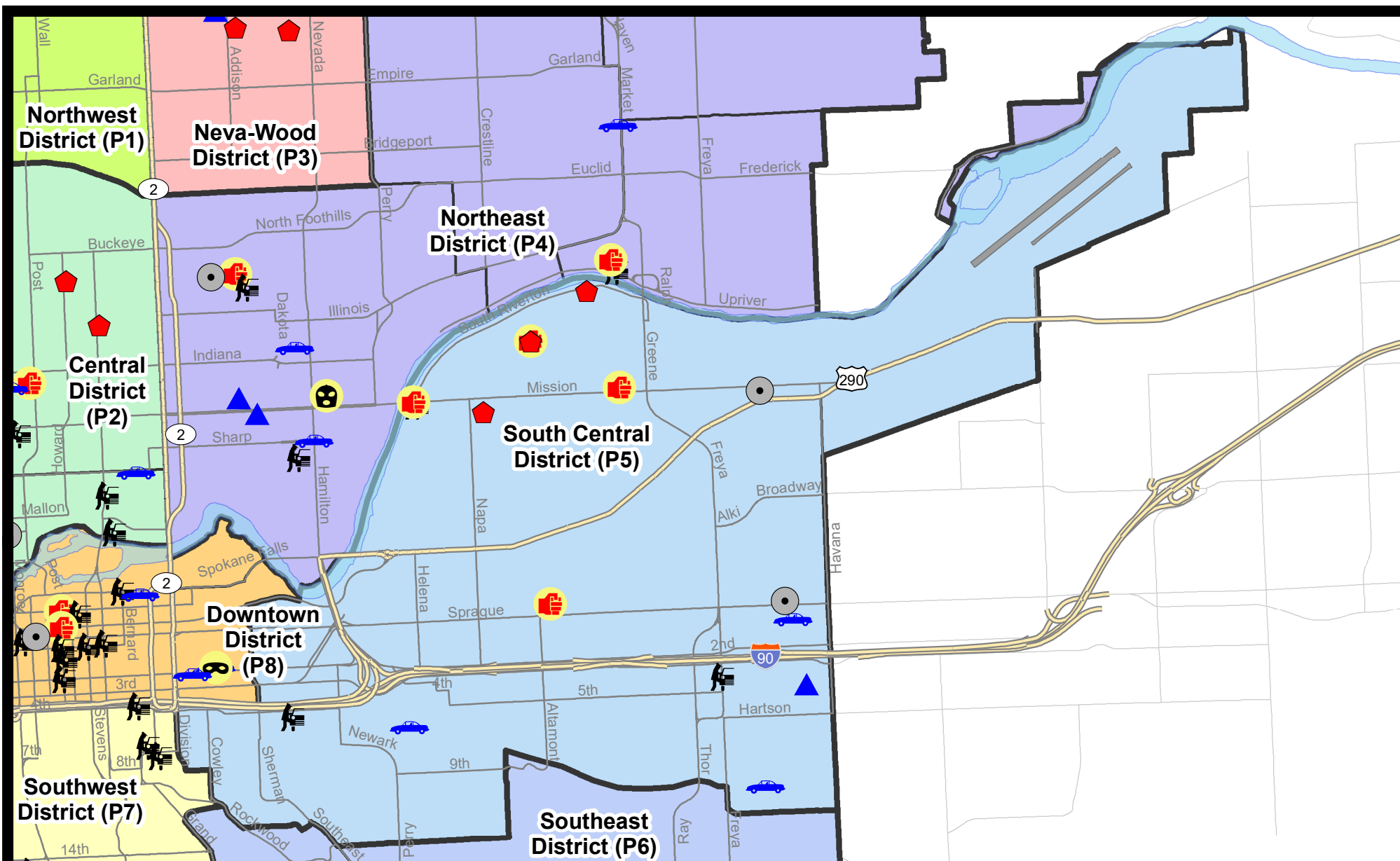
Prepared by SPD Crime Analysis Office - Monday, October 16, 2023

**NOTE:** SPD moved from UCR to the NIBRS reporting standard on 10/4/16 following the transition to a new RMS System. [Numbers on CompStat reports prior to this date should not be used as a comparison to those on this report.](#) Additional info on these reporting standards can be found on the FBI website: <https://ucr.fbi.gov/nibrs-overview>

This chart represents Preliminary counts of selected crime categories from Police Case Reports. Full statistical analysis to determine the confidence level of this data has not been performed. The % change columns on the preliminary counts differ from the percentage change on the NIBRS crime report, sometimes significantly. The CompStat report is designed for operational use and includes only selected NIBRS categories and coding less complex than full NIBRS rules. Official statistics for these and other NIBRS categories can be found on WASPC & FBI websites once available.



**Note:** On 2/10/21 a portion of the Police Block SPC5EC became part of the Downtown Precinct (SPD8EC); Consequently activity in P5 will appear lower if compared to printed CompStat reports prior to 2/10/21



**City of Spokane**  
**South Central District (P5)**  
**Selected**  
**Crime Types**  
**2023-10-08 to 2023-10-14**

Prepared By:  
**Crime Analysis Unit**  
**Spokane Police Department**

**Legend**

**NIBRS Events**



Criminal Homicide



Rape



Robbery Commercial



Robbery Person



Aggravated Assault



Burglary Residential



Burglary Garage



Burglary Commercial



Vehicle Prowling



Vehicle Theft



Arson

Cases Represent LERMS Crime Codes

Points may indicate multiple events

Note: Veh Prowl is only Larceny category displayed



For Additional Information on Incidents  
 pertaining to an Area, Trend, or Pattern  
 Contact Information Analysis

0 0.2 0.4 0.6 0.8 1 Miles



**THIS IS NOT A LEGAL DOCUMENT:**  
 The information shown on this map is compiled  
 from various sources and is subject to constant  
 revision. Information shown on this map should  
 not be used to determine the location of facilities  
 in relationship to property lines, section lines,  
 streets, etc.

Sunday - Saturday

10/8/2023 TO 10/14/2023

SE - South Central District (P5)



<u>A/C</u>	<u>Offense Statute</u>	<u>Address</u>	<u>Reported Date</u>	<u>Dist</u>
<b><u>SPC5EC</u></b>				
C	ASSAULT 4D WEAPON	2400 E RIVERSIDE AVE	10/12/2023	P6
C	BURGLARY 2D COMMERCIAL	4000 E SPRAGUE AVE	10/13/2023	P6
C	BURGLARY 2D GARAGE	4100 E 5TH AVE	10/10/2023	P5
C	TAKING MOTOR VEHICLE WITHOUT PERMISSION 2D	4100 E SPRAGUE AVE	10/12/2023	P8
C	THEFT 1D ALL OTHER	900 E 3RD AVE	10/8/2023	P5
C	THEFT 2D FROM BUILDING	400 S THOR ST	10/12/2023	P5
C	THEFT 2D FROM MOTOR VEHICLE	500 S SCOTT ST	10/11/2023	P5
C	THEFT 2D FROM MOTOR VEHICLE	E 4TH AVE / S FREYA ST	10/11/2023	P5
C	THEFT 3D ALL OTHER	800 E 11TH AVE	10/9/2023	P5
C	THEFT 3D ALL OTHER	1400 E 12TH AVE	10/13/2023	P5
C	THEFT 3D ALL OTHER	1700 E 11TH AVE	10/13/2023	P6
C	THEFT 3D ALL OTHER	100 N STONE ST	10/13/2023	P5
C	THEFT 3D ALL OTHER	500 S CONKLIN ST	10/10/2023	
C	THEFT 3D FROM BUILDING	600 S RICHARD ALLEN CT	10/9/2023	P5
C	THEFT 3D FROM BUILDING	1500 E 12TH AVE	10/13/2023	P7
C	THEFT 3D FROM BUILDING	1400 E 11TH AVE	10/13/2023	P6
C	THEFT 3D FROM BUILDING	1600 E 13TH AVE	10/13/2023	P6
C	THEFT 3D SHOPLIFTING	200 S THOR ST	10/10/2023	P5
C	THEFT 3D SHOPLIFTING	3600 E SPRAGUE AVE	10/10/2023	P5
C	THEFT 3D SHOPLIFTING	3000 E SPRAGUE AVE	10/12/2023	P5
C	THEFT OF MOTOR VEHICLE	3800 E 11TH AVE	10/8/2023	P6
C	THEFT OF MOTOR VEHICLE	1400 E HARTSON AVE	10/11/2023	P6
<b><u>SPC5GP</u></b>				
C	ASSAULT 2D	2400 E SOUTH CRESCENT AVE	10/9/2023	P8
C	ASSAULT 2D	E SOUTH RIVERTON AVE / E MISSION AVE	10/14/2023	P6
C	ASSAULT 3D WEAPON OR NEGLIGENT INJURY	3000 E MISSION AVE	10/14/2023	P6
C	BURGLARY 1D FROM RESIDENCE	2400 E SOUTH CRESCENT AVE	10/9/2023	P8
C	BURGLARY 2D COMMERCIAL	3900 E TRENT AVE	10/9/2023	P5
A	MAIL THEFT	1700 E SOUTH RIVERTON AVE	10/10/2023	P5
C	RESIDENTIAL BURGLARY	2000 E SINTO AVE	10/8/2023	P4
C	RESIDENTIAL BURGLARY	2800 E SOUTH RIVERTON AVE	10/12/2023	P6
C	THEFT 3D FROM MOTOR VEHICLE	1600 E MISSION AVE	10/9/2023	P5

POLICE SUMMARY - Ending: Saturday, October 14, 2023



## SE - Southeast District (P6)

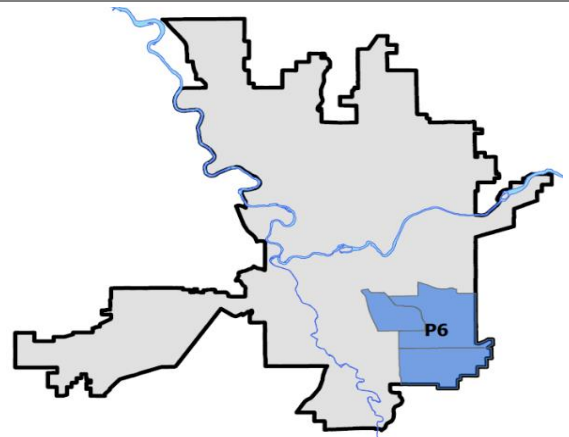
### Preliminary IBR Counts

NIBRS Categories (Part 1 Selected)		7 Day Comparison			28 Day Comparison			YTD Comparison		
		Current	Prior	Percent	Current	Prior	Percent	Current	Prior	Percent
<b>Violent</b>	Criminal Homicide	0	0		0	0		0	0	
	Rape	0	0		0	0		5	8	-37.50%
	Robbery - Commercial	0	1	-100.00%	1	0		4	2	100.00%
	Robbery - Person	0	0		0	0		2	6	-66.67%
	Aggravated Assault - Non DV	1	0		2	0		17	11	54.55%
	Aggravated Assault - DV	0	0		0	0		12	18	-33.33%
<b>Violent Total:</b>		1	1	0.00%	3	0		40	45	-11.11%
<b>Property</b>	Burglary - Residential	1	1	0.00%	2	4	-50.00%	35	60	-41.67%
	Burglary Garage	2	2	0.00%	8	5	60.00%	35	39	-10.26%
	Burglary Commercial	0	0		0	4	-100.00%	20	21	-4.76%
	Larceny	6	8	-25.00%	30	44	-31.82%	418	466	-10.30%
	Vehicle Theft	1	1	0.00%	3	26	-88.46%	127	85	49.41%
	Arson	0	0		0	0		1	2	-50.00%
<b>Property Total:</b>		10	12	-16.67%	43	83	-48.19%	636	673	-5.50%
<b>Preliminary Part 1 Crime Totals:</b>		11	13	-15.38%	46	83	-44.58%	676	718	-5.85%
<b>Current 7 Day Period:</b>		10/8/2023 - 10/14/2023			<b>Prior 7 Day Period:</b>		10/1/2023 - 10/7/2023			
<b>Current 28 Day Period:</b>		9/17/2023 - 10/14/2023			<b>Prior 28 Day Period:</b>		8/20/2023 - 9/16/2023			
<b>Current YTD Day Period:</b>		1/1/2023 - 10/14/2023			<b>Prior YTD Period:</b>		1/1/2022 - 10/14/2022			

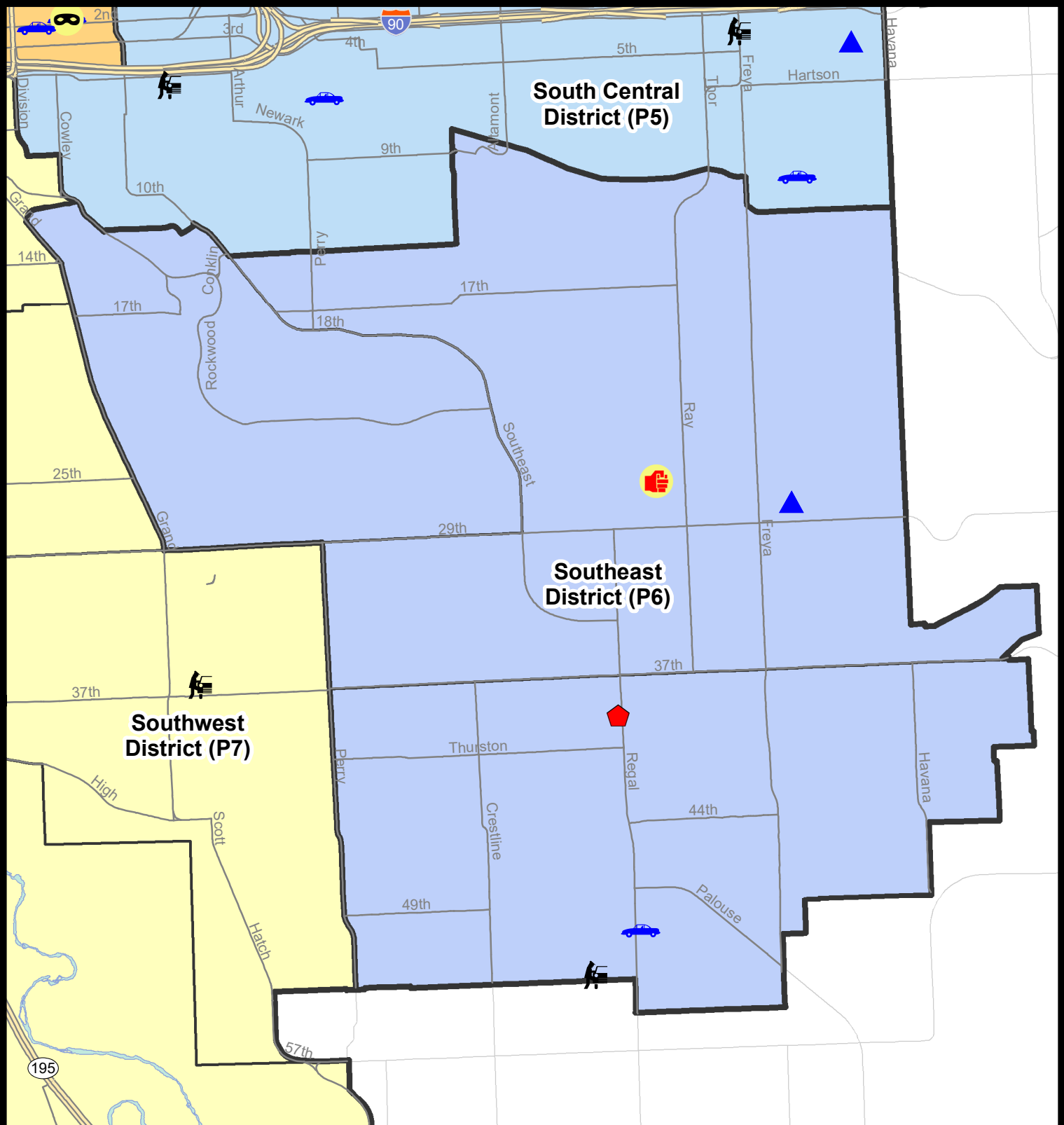
Prepared by SPD Crime Analysis Office - Monday, October 16, 2023

**NOTE:** SPD moved from UCR to the NIBRS reporting standard on 10/4/16 following the transition to a new RMS System. [Numbers on CompStat reports prior to this date should not be used as a comparison to those on this report.](#) Additional info on these reporting standards can be found on the FBI website: <https://ucr.fbi.gov/nibrs-overview>

This chart represents Preliminary counts of selected crime categories from Police Case Reports. Full statistical analysis to determine the confidence level of this data has not been performed. The % change columns on the preliminary counts differ from the percentage change on the NIBRS crime report, sometimes significantly. The CompStat report is designed for operational use and includes only selected NIBRS categories and coding less complex than full NIBRS rules. Official statistics for these and other NIBRS categories can be found on WASPC & FBI websites once available.







**City of Spokane**  
**Southeast District (P6)**  
**Selected Crime Codes**  
**2023-10-08 to 2023-10-14**  
 Prepared By:  
 Crime Analysis Unit  
 Spokane Police Department

**Legend**

**NIBRS Events**



Criminal Homicide



Rape



Robbery Commercial



Robbery Person



Aggravated Assault



Burglary Residential



Burglary Garage



Burglary Commercial



Vehicle Prowling



Vehicle Theft



Arson



Cases Represent LERMS Crime Codes  
 Points may indicate multiple events  
 Note: Veh Prowl is only Larceny displayed

For Additional Information on  
 Incidents pertaining to an  
 Area, Trend, or Pattern  
 Contact Information Analysis

0 0.15 0.3 0.6 Miles



**THIS IS NOT A LEGAL DOCUMENT:**  
 The information shown on this map is compiled  
 from various sources and is subject to constant  
 revision. Information shown on this map should  
 not be used to determine the location of facilities  
 in relationship to property lines, section lines,  
 streets, etc.

Sunday - Saturday

SE - Southeast District (P6)

10/8/2023 TO 10/14/2023



<u>A/C</u>	<u>Offense Statute</u>	<u>Address</u>	<u>Reported Date</u>	<u>Dist</u>
<b><u>SPC6LH</u></b>				
C	ASSAULT 2D	3100 E 27TH AVE	10/10/2023	P6
C	BURGLARY 2D GARAGE	3700 E 28TH AVE	10/10/2023	P6
C	BURGLARY 2D GARAGE	3700 E 28TH AVE	10/11/2023	P6
C	THEFT 3D ALL OTHER	2500 E 29TH AVE	10/13/2023	P6
C	THEFT 3D SHOPLIFTING	2600 E 29TH AVE	10/13/2023	P6
C	THEFT 3D SHOPLIFTING	2500 E 29TH AVE	10/11/2023	
C	THEFT 3D SHOPLIFTING	2500 E 29TH AVE	10/14/2023	
<b><u>SPC6SG</u></b>				
C	RESIDENTIAL BURGLARY	3900 S REGAL ST	10/11/2023	P6
C	THEFT 3D ALL OTHER	5000 S PALOUSE HWY	10/8/2023	P6
A	THEFT 3D FROM MOTOR VEHICLE	2500 E 53RD AVE	10/10/2023	P6
C	THEFT OF MOTOR VEHICLE	5000 S REGAL ST	10/12/2023	P6

POLICE SUMMARY - Ending: Saturday, October 14, 2023



## SW - Southwest District (P7)

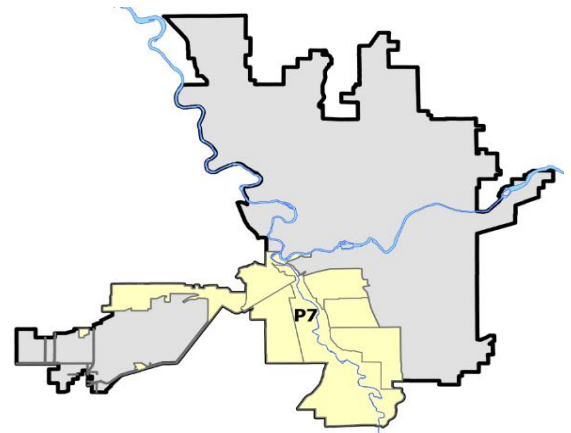
### Preliminary IBR Counts

NIBRS Categories (Part 1 Selected)		7 Day Comparison			28 Day Comparison			YTD Comparison		
		Current	Prior	Percent	Current	Prior	Percent	Current	Prior	Percent
<b>Violent</b>	Criminal Homicide	0	0		0	0		2	1	100.00%
	Rape	0	0		1	3	-66.67%	21	23	-8.70%
	Robbery - Commercial	0	0		0	0		5	3	66.67%
	Robbery - Person	0	0		3	2	50.00%	14	12	16.67%
	Aggravated Assault - Non DV	0	0		1	3	-66.67%	33	36	-8.33%
	Aggravated Assault - DV	0	0		1	4	-75.00%	19	21	-9.52%
<b>Violent Total:</b>		0	0		6	12	-50.00%	94	96	-2.08%
<b>Property</b>	Burglary - Residential	1	0		5	4	25.00%	58	57	1.75%
	Burglary Garage	3	1	200.00%	7	3	133.33%	62	50	24.00%
	Burglary Commercial	0	1	-100.00%	3	0		25	41	-39.02%
	Larceny	11	14	-21.43%	50	66	-24.24%	724	892	-18.83%
	Vehicle Theft	0	1	-100.00%	6	20	-70.00%	142	129	10.08%
	Arson	0	0		0	0		3	6	-50.00%
<b>Property Total:</b>		15	17	-11.76%	71	93	-23.66%	1014	1175	-13.70%
<b>Preliminary Part 1 Crime Totals:</b>		15	17	-11.76%	77	105	-26.67%	1108	1271	-12.82%
<b>Current 7 Day Period:</b>		10/8/2023 - 10/14/2023			<b>Prior 7 Day Period:</b>		10/1/2023 - 10/7/2023			
<b>Current 28 Day Period:</b>		9/17/2023 - 10/14/2023			<b>Prior 28 Day Period:</b>		8/20/2023 - 9/16/2023			
<b>Current YTD Day Period:</b>		1/1/2023 - 10/14/2023			<b>Prior YTD Period:</b>		1/1/2022 - 10/14/2022			

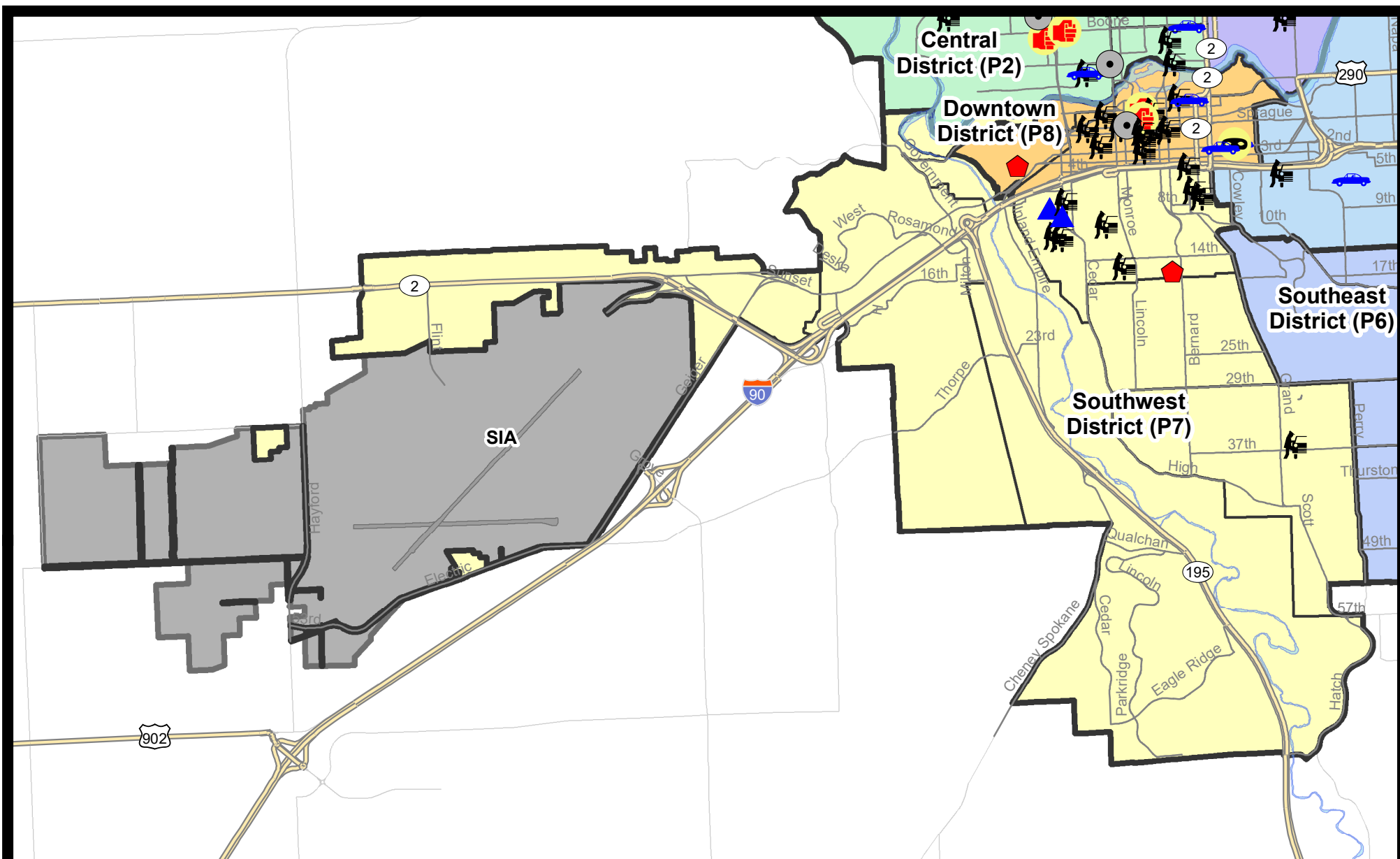
Prepared by SPD Crime Analysis Office - Monday, October 16, 2023

**NOTE:** SPD moved from UCR to the NIBRS reporting standard on 10/4/16 following the transition to a new RMS System. [Numbers on CompStat reports prior to this date should not be used as a comparison to those on this report.](#) Additional info on these reporting standards can be found on the FBI website: <https://ucr.fbi.gov/nibrs-overview>

This chart represents Preliminary counts of selected crime categories from Police Case Reports. Full statistical analysis to determine the confidence level of this data has not been performed. The % change columns on the preliminary counts differ from the percentage change on the NIBRS crime report, sometimes significantly. The CompStat report is designed for operational use and includes only selected NIBRS categories and coding less complex than full NIBRS rules. Official statistics for these and other NIBRS categories can be found on WASPC & FBI websites once available.



Note: On 1/8/23 boundary changes were implemented that incorporated portions of P7 into the Downtown DAVID Sector (SPD8BA SPD8PV); Consequently activity in P7 will appear lower if compared to printed CompStat reports prior to 1/8/23

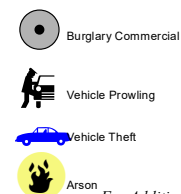
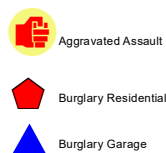



**City of Spokane**  
**Southwest District (P7)**  
**Selected**  
**Crime Types**  
**2023-10-08 to 2023-10-14**

Prepared By:  
**Crime Analysis Unit**  
**Spokane Police Department**

**Legend**

**NIBRS Events**



Cases Represent LERMS Crime Codes  
 Points may indicate multiple events  
 Note: Veh Prowl is only Larceny category displayed



For Additional Information on Incidents  
 pertaining to an Area, Trend, or Pattern  
 Contact Information Analysis

0 0.2 0.4 0.6 0.8 1 1.2 1.4 1.6 Miles



**THIS IS NOT A LEGAL DOCUMENT:**  
 The information shown on this map is compiled  
 from various sources and is subject to constant  
 revision. Information shown on this map should  
 not be used to determine the location of facilities  
 in relationship to property lines, section lines,  
 streets, etc.



Sunday - Saturday

SE - Southwest District (P7)

10/8/2023 TO 10/14/2023



<u>A/C</u>	<u>Offense Statute</u>	<u>Address</u>	<u>Reported Date</u>	<u>Dist</u>
<b><u>SPC7CH</u></b>				
C	BURGLARY 2D GARAGE	1700 W 8TH AVE	10/13/2023	P7
C	BURGLARY 2D GARAGE	1700 W 8TH AVE	10/13/2023	P7
C	BURGLARY 2D GARAGE	800 S MAPLE ST	10/14/2023	
C	RESIDENTIAL BURGLARY	400 W 16TH AVE	10/13/2023	P7
C	THEFT 2D FROM MOTOR VEHICLE	600 S MCCLELLAN ST	10/9/2023	P7
C	THEFT 2D FROM MOTOR VEHICLE	100 W 8TH AVE	10/14/2023	
C	THEFT 3D ALL OTHER	400 W 16TH AVE	10/11/2023	P7
C	THEFT 3D ALL OTHER	W 14TH AVE / S LINCOLN ST	10/12/2023	
C	THEFT 3D FROM MOTOR VEHICLE	900 W 15TH AVE	10/9/2023	P7
C	THEFT 3D FROM MOTOR VEHICLE	1700 W 11TH AVE	10/12/2023	P7
C	THEFT 3D FROM MOTOR VEHICLE	1100 W 10TH AVE	10/14/2023	P7
C	THEFT 3D FROM MOTOR VEHICLE	W 4TH AVE / S MCCLELLAN ST	10/8/2023	
C	THEFT 3D FROM MOTOR VEHICLE	1500 W 7TH AVE	10/11/2023	
C	THEFT 3D FROM MOTOR VEHICLE	1600 W 11TH AVE	10/14/2023	
<b><u>SPC7CS</u></b>				
C	THEFT 2D FROM MOTOR VEHICLE	700 E 36TH AVE	10/11/2023	P7

# SPOKANE POLICE DEPARTMENT

## Downtown Precinct

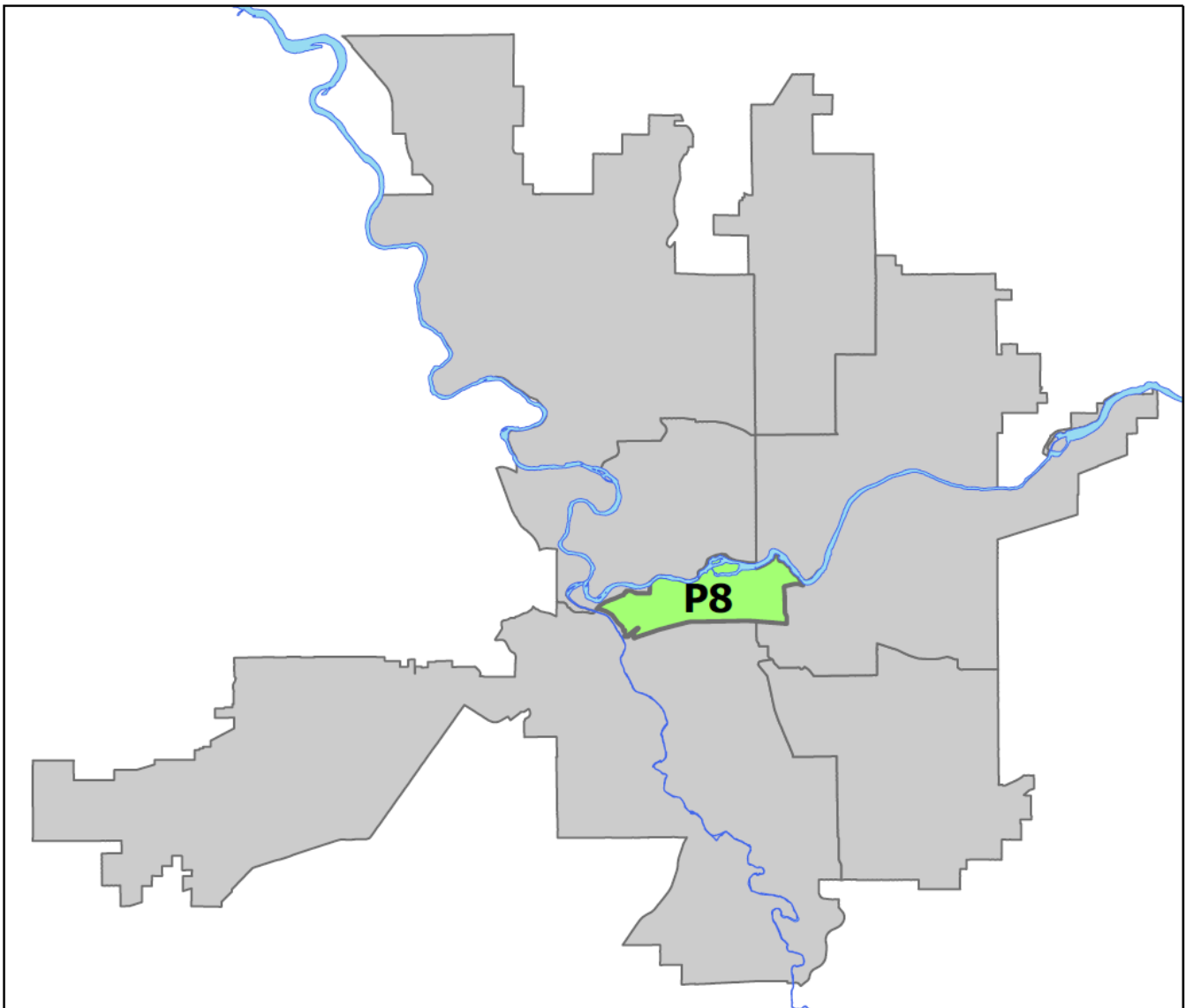
## DAVID Sector



### PSA Commander

Captain Steve Wohl

Downtown District (P8)



POLICE SUMMARY - Ending: Saturday, October 14, 2023

## ***DOWNTOWN PRECINCT (P8) DAVID SECTOR***



### Preliminary IBR Counts

NIBRS Categories (Part 1 Selected)		7 Day Comparison			28 Day Comparison			YTD Comparison		
		Current	Prior	Percent	Current	Prior	Percent	Current	Prior	Percent
Violent	Criminal Homicide	0	0		0	1	-100.00%	1	4	-75.00%
	Rape	0	1	-100.00%	2	2	0.00%	22	28	-21.43%
	Robbery - Commercial	0	0		1	2	-50.00%	18	13	38.46%
	Robbery - Person	1	3	-66.67%	7	5	40.00%	63	50	26.00%
	Aggravated Assault - Non DV	2	5	-60.00%	12	11	9.09%	134	97	38.14%
	Aggravated Assault - DV	0	0		1	2	-50.00%	26	22	18.18%
Violent Total:		3	9	-66.67%	23	23	0.00%	264	214	23.36%
Property	Burglary - Residential	1	1	0.00%	6	3	100.00%	47	39	20.51%
	Burglary Garage	0	0		1	0		16	11	45.45%
	Burglary Commercial	1	1	0.00%	10	14	-28.57%	87	76	14.47%
	Larceny	17	29	-41.38%	112	116	-3.45%	1110	1359	-18.32%
	Vehicle Theft	3	2	50.00%	12	10	20.00%	132	156	-15.38%
	Arson	0	0		1	0		15	8	87.50%
Property Total:		22	33	-33.33%	142	143	-0.70%	1407	1649	-14.68%
Preliminary Part 1 Crime Totals:		25	42	-40.48%	165	166	-0.60%	1671	1863	-10.31%
Current 7 Day Period:		10/8/2023 - 10/14/2023			Prior 7 Day Period:		10/1/2023 - 10/7/2023			
Current 28 Day Period:		9/17/2023 - 10/14/2023			Prior 28 Day Period:		8/20/2023 - 9/16/2023			
Current YTD Day Period:		1/1/2023 - 10/14/2023			Prior YTD Period:		1/1/2022 - 10/14/2022			

Prepared by SPD Crime Analysis Office - Monday, October 16, 2023

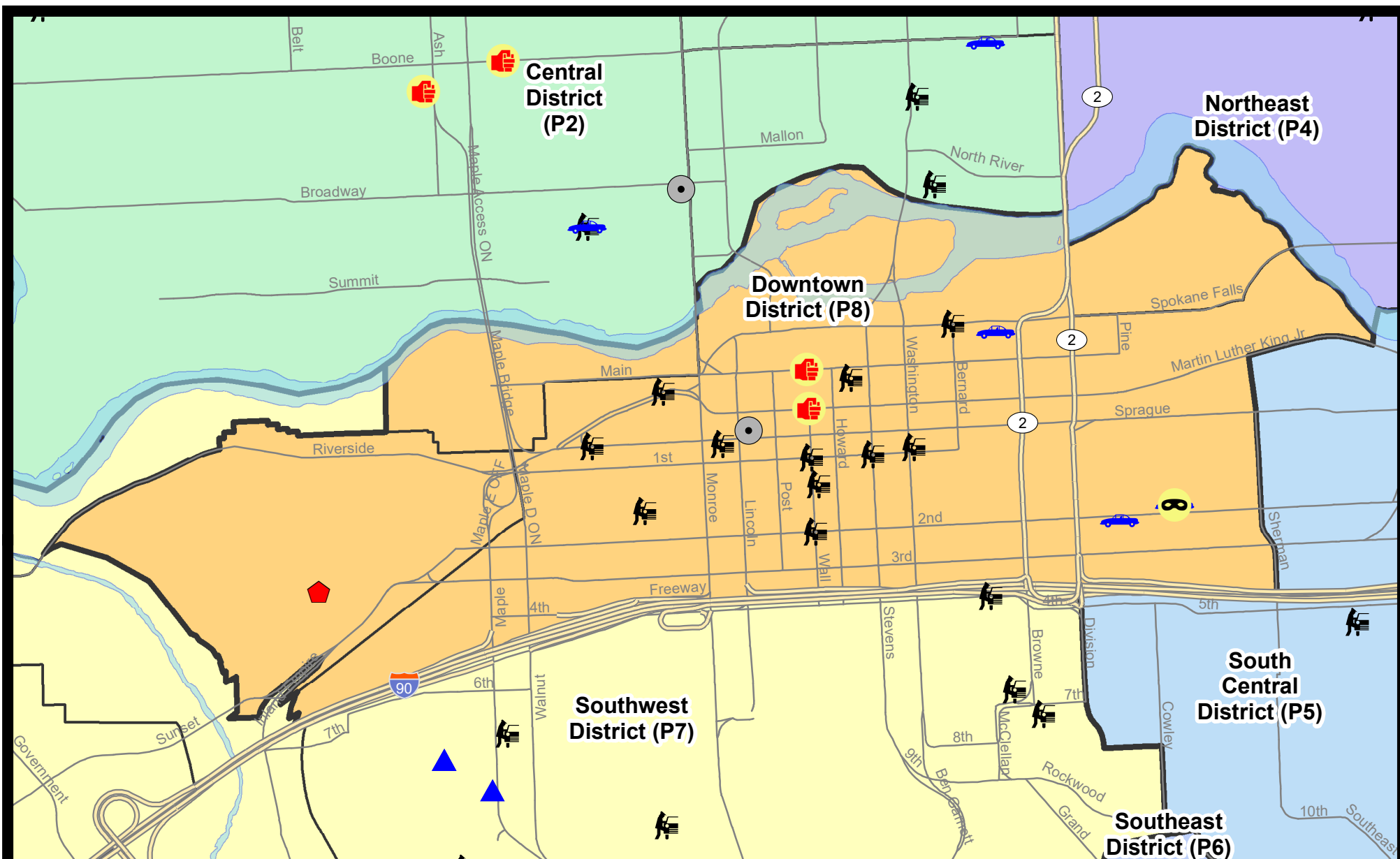
**NOTE:** SPD moved from UCR to the NIBRS reporting standard on 10/4/16 following the transition to a new RMS System. [Numbers on CompStat reports prior to this date should not be used as a comparison to those on this report.](#) Additional info on these reporting standards can be found on the FBI website: <https://ucr.fbi.gov/nibrs-overview>

This chart represents Preliminary counts of selected crime categories from Police Case Reports. Full statistical analysis to determine the confidence level of this data has not been performed. The % change columns on the preliminary counts differ from the percentage change on the NIBRS crime report, sometimes significantly. The CompStat report is designed for operational use and includes only selected NIBRS categories and coding less complex than full NIBRS rules. Official statistics for these and other NIBRS categories can be found on WASPC & FBI websites once available.



**Note:** On 1/8/23 boundary changes incorporated portions of P7 into the Downtown Precinct (SPD8BA and SPD8PV); Consequently activity in P8 will appear higher if compared to printed CompStat reports prior to 1/8/23





**City of Spokane**  
**Downtown District (P8)**  
**Selected**  
**Crime Types**  
**2023-10-08 to 2023-10-14**

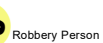
Prepared By:  
**Crime Analysis Unit**  
**Spokane Police Department**

**Legend**

**NIBRS Events**



Robbery Commercial



Robbery Person



Aggravated Assault



Burglary Residential



Burglary Garage



Burglary Commercial



Vehicle Prowling



Vehicle Theft



Arson

Cases Represent LERMS Crime Codes  
 Points may indicate multiple events  
 Note: Veh Prowl is only Larceny category displayed



For Additional Information on Incidents  
 pertaining to an Area, Trend, or Pattern  
 Contact Information Analysis

0 0.2 0.4 Miles



**THIS IS NOT A LEGAL DOCUMENT:**  
 The information shown on this map is compiled  
 from various sources and is subject to constant  
 revision. Information shown on this map should  
 not be used to determine the location of facilities  
 in relationship to property lines, section lines,  
 streets, etc.



Sunday - Saturday

SW - Downtown District (P8)

10/8/2023 TO 10/14/2023



<u>A/C</u>	<u>Offense Statute</u>	<u>Address</u>	<u>Reported Date</u>	<u>Dist</u>
<b><u>SPD8BA</u></b>				
C	RESIDENTIAL BURGLARY	2000 W 3RD AVE	10/9/2023	P8
<b><u>SPD8EC</u></b>				
A	ROBBERY 2D PERSON	200 E 2ND AVE	10/12/2023	P8
C	THEFT OF MOTOR VEHICLE	100 E 2ND AVE	10/8/2023	P8
C	THEFT OF MOTOR VEHICLE	200 E 2ND AVE	10/12/2023	P8
<b><u>SPD8RS</u></b>				
C	ASSAULT 3D WEAPON OR NEGLIGENT INJURY	W MAIN AVE / N WALL ST	10/9/2023	P8
C	ASSAULT 4D WEAPON	N WALL ST / W RIVERSIDE AVE	10/13/2023	P8
C	BURGLARY 2D COMMERCIAL	800 W SPRAGUE AVE	10/13/2023	P8
C	IBR Purposes Only - All Other Larceny	400 W RIVERSIDE AVE	10/11/2023	P8
C	THEFT 2D FROM BUILDING	500 W MAIN AVE	10/12/2023	P8
C	THEFT 2D FROM BUILDING	800 W SPRAGUE AVE	10/13/2023	P8
C	THEFT 2D FROM MOTOR VEHICLE	N MADISON ST / W RIVERSIDE AVE	10/8/2023	P8
C	THEFT 2D FROM MOTOR VEHICLE	N BERNARD ST / W SPOKANE FALLS BLVD	10/11/2023	P8
C	THEFT 2D FROM MOTOR VEHICLE	W 1ST AVE / S WALL ST	10/13/2023	P8
C	THEFT 2D FROM MOTOR VEHICLE	100 S JEFFERSON ST	10/13/2023	P8
C	THEFT 2D FROM MOTOR VEHICLE	0 S WASHINGTON ST	10/14/2023	P8
C	THEFT 3D ALL OTHER	100 S JEFFERSON ST	10/11/2023	P8
C	THEFT 3D ALL OTHER	100 S DIVISION ST	10/10/2023	
C	THEFT 3D FROM MOTOR VEHICLE	S WALL ST / W 2ND AVE	10/8/2023	P8
C	THEFT 3D FROM MOTOR VEHICLE	500 W MAIN AVE	10/10/2023	P8
C	THEFT 3D FROM MOTOR VEHICLE	W SPRAGUE AVE / S ADAMS ST	10/13/2023	P8
C	THEFT 3D FROM MOTOR VEHICLE	S STEVENS ST / W 1ST AVE	10/13/2023	
C	THEFT 3D FROM MOTOR VEHICLE	100 S WALL ST	10/14/2023	
C	THEFT 3D SHOPLIFTING	700 W MAIN AVE	10/9/2023	
C	THEFT OF A FIREARM FROM MOTOR VEHICLE	900 W SPRAGUE AVE	10/11/2023	P8
C	THEFT OF MOTOR VEHICLE	200 W SPOKANE FALLS BLVD	10/14/2023	P8

POLICE SUMMARY - Ending: Saturday, October 14, 2023



## Other Jurisdiction or Unk District

### Preliminary IBR Counts

NIBRS Categories (Part 1 Selected)		7 Day Comparison			28 Day Comparison			YTD Comparison		
		Current	Prior	Percent	Current	Prior	Percent	Current	Prior	Percent
<b>Violent</b>	Criminal Homicide	0	0		0	0		0	0	
	Rape	0	0		1	0		7	3	133.33%
	Robbery - Commercial	0	0		0	0		0	0	
	Robbery - Person	0	0		0	0		1	0	
	Aggravated Assault - Non DV	0	0		0	0		2	2	0.00%
	Aggravated Assault - DV	0	0		0	0		0	3	-100.00%
<b>Violent Total:</b>		0	0		1	0		10	8	25.00%
<b>Property</b>	Burglary - Residential	0	0		0	0		0	2	-100.00%
	Burglary Garage	0	0		0	1	-100.00%	1	0	
	Burglary Commercial	0	0		0	0		1	5	-80.00%
	Larceny	2	0		2	2	0.00%	28	43	-34.88%
	Vehicle Theft	0	1	-100.00%	2	0		2	8	-75.00%
	Arson	0	0		0	1	-100.00%	1	0	
<b>Property Total:</b>		2	1	100.00%	4	4	0.00%	33	58	-43.10%
<b>Preliminary Part 1 Crime Totals:</b>		2	1	100.00%	5	4	25.00%	43	66	-34.85%
<b>Current 7 Day Period:</b>		10/8/2023 - 10/14/2023			<b>Prior 7 Day Period:</b>		10/1/2023 - 10/7/2023			
<b>Current 28 Day Period:</b>		9/17/2023 - 10/14/2023			<b>Prior 28 Day Period:</b>		8/20/2023 - 9/16/2023			
<b>Current YTD Day Period:</b>		1/1/2023 - 10/14/2023			<b>Prior YTD Period:</b>		1/1/2022 - 10/14/2022			

Prepared by SPD Crime Analysis Office - Monday, October 16, 2023

**NOTE:** SPD moved from UCR to the NIBRS reporting standard on 10/4/16 following the transition to a new RMS System. [Numbers on CompStat reports prior to this date should not be used as a comparison to those on this report.](#) Additional info on these reporting standards can be found on the FBI website: <https://ucr.fbi.gov/nibrs-overview>

This chart represents Preliminary counts of selected crime categories from Police Case Reports. Full statistical analysis to determine the confidence level of this data has not been performed. The % change columns on the preliminary counts differ from the percentage change on the NIBRS crime report, sometimes significantly. The CompStat report is designed for operational use and includes only selected NIBRS categories and coding less complex than full NIBRS rules. Official statistics for these and other NIBRS categories can be found on WASPC & FBI websites once available.

Sunday - Saturday

10/8/2023 TO 10/14/2023

Other Jurisdiction/Unk District



<u>A/C</u>	<u>Offense Statute</u>	<u>Address</u>	<u>Reported Date</u>	<u>Dist</u>
C	THEFT 3D ALL OTHER		10/8/2023	
<b><u>SV01</u></b>				
C	THEFT 2D ALL OTHER	E SPRAGUE AVE / N HAVANA ST	10/13/2023	P5