

SPOKANE POLICE DEPARTMENT

PRELIMINARY CITYWIDE IBR CRIME REPORT



Preliminary IBR Counts

CHIEF OF POLICE

Craig Meidl

Period Ending: Saturday, September 30, 2023

NIBRS Categories (Part 1 Selected)		7 Day Comparison			28 Day Comparison			YTD Comparison		
		Current	Prior	Percent	Current	Prior	Percent	Current	Prior	Percent
Violent	Criminal Homicide	0	0		0	4	-100.00%	12	14	-14.29%
	Rape	7	3	133.33%	19	18	5.56%	173	169	2.37%
	Robbery - Commercial	5	0		6	11	-45.45%	90	79	13.92%
	Robbery - Person	3	4	-25.00%	15	20	-25.00%	181	161	12.42%
	Aggravated Assault - Non DV	15	5	200.00%	44	41	7.32%	471	414	13.77%
	Aggravated Assault - DV	10	8	25.00%	30	26	15.38%	272	266	2.26%
Violent Total:		40	20	100.00%	114	120	-5.00%	1199	1103	8.70%
Property	Burglary - Residential	11	17	-35.29%	66	53	24.53%	642	603	6.47%
	Burglary Garage	10	7	42.86%	31	33	-6.06%	387	328	17.99%
	Burglary Commercial	14	8	75.00%	41	58	-29.31%	466	480	-2.92%
	Larceny	177	180	-1.67%	735	784	-6.25%	7191	7605	-5.44%
	Vehicle Theft	28	10	180.00%	87	226	-61.50%	1343	1379	-2.61%
	Arson	2	0		4	10	-60.00%	68	54	25.93%
Property Total:		242	222	9.01%	964	1164	-17.18%	10097	10449	-3.37%
Preliminary Part 1 Crime Totals:		282	242	16.53%	1078	1284	-16.04%	11296	11552	-2.22%
Current 7 Day Period:		9/24/2023 - 9/30/2023			Prior 7 Day Period:		9/17/2023 - 9/23/2023			
Current 28 Day Period:		9/3/2023 - 9/30/2023			Prior 28 Day Period:		8/6/2023 - 9/2/2023			
Current YTD Day Period:		1/1/2023 - 9/30/2023			Prior YTD Period:		1/1/2022 - 9/30/2022			

Prepared by SPD Crime Analysis Office - Monday, October 2, 2023

NOTE: SPD moved from UCR to the NIBRS reporting standard on 10/4/16 following the transition to a new RMS System. [Numbers on CompStat reports prior to this date should not be used as a comparison to those on this report.](#) Additional info on these reporting standards can be found on the FBI website: <https://ucr.fbi.gov/nibrs-overview>

This chart represents Preliminary counts of selected crime categories from Police Case Reports. Full statistical analysis to determine the confidence level of this data has not been performed. The % change columns on the preliminary counts differ from the percentage change on the NIBRS crime report, sometimes significantly. The CompStat report is designed for operational use and includes only selected NIBRS categories and coding less complex than full NIBRS rules. Official statistics for these and other NIBRS categories can be found on WASPC & FBI websites once available.



SPOKANE POLICE DEPARTMENT

Northwest Precinct

ADAM Sector



PSA Commander

Captain Tom Hendren

Northwest District (P1)

Central District (P2)



POLICE SUMMARY - Ending: Saturday, September 30, 2023

NORTHWEST PRECINCT (P1, P2) ADAM SECTOR



Preliminary IBR Counts

NIBRS Categories (Part 1 Selected)		7 Day Comparison			28 Day Comparison			YTD Comparison		
		Current	Prior	Percent	Current	Prior	Percent	Current	Prior	Percent
Violent	Criminal Homicide	0	0		0	0		2	6	-66.67%
	Rape	2	1	100.00%	8	4	100.00%	43	49	-12.24%
	Robbery - Commercial	1	0		1	3	-66.67%	14	15	-6.67%
	Robbery - Person	0	0		1	3	-66.67%	28	31	-9.68%
	Aggravated Assault - Non DV	2	0		6	10	-40.00%	87	105	-17.14%
	Aggravated Assault - DV	4	0		8	5	60.00%	69	82	-15.85%
Violent Total:		9	1	800.00%	24	25	-4.00%	243	288	-15.63%
Property	Burglary - Residential	0	8	-100.00%	19	15	26.67%	177	175	1.14%
	Burglary Garage	2	3	-33.33%	7	10	-30.00%	114	92	23.91%
	Burglary Commercial	2	1	100.00%	6	11	-45.45%	104	80	30.00%
	Larceny	56	31	80.65%	184	180	2.22%	1608	1551	3.68%
	Vehicle Theft	9	2	350.00%	22	64	-65.63%	329	315	4.44%
	Arson	0	0		0	2	-100.00%	17	15	13.33%
Property Total:		69	45	53.33%	238	282	-15.60%	2349	2228	5.43%
Preliminary Part 1 Crime Totals:		78	46	69.57%	262	307	-14.66%	2592	2516	3.02%
Current 7 Day Period:		9/24/2023 - 9/30/2023			Prior 7 Day Period:		9/17/2023 - 9/23/2023			
Current 28 Day Period:		9/3/2023 - 9/30/2023			Prior 28 Day Period:		8/6/2023 - 9/2/2023			
Current YTD Day Period:		1/1/2023 - 9/30/2023			Prior YTD Period:		1/1/2022 - 9/30/2022			

Prepared by SPD Crime Analysis Office - Monday, October 2, 2023

NOTE: SPD moved from UCR to the NIBRS reporting standard on 10/4/16 following the transition to a new RMS System. [Numbers on CompStat reports prior to this date should not be used as a comparison to those on this report.](#) Additional info on these reporting standards can be found on the FBI website: <https://ucr.fbi.gov/nibrs-overview>

This chart represents Preliminary counts of selected crime categories from Police Case Reports. Full statistical analysis to determine the confidence level of this data has not been performed. The % change columns on the preliminary counts differ from the percentage change on the NIBRS crime report, sometimes significantly. The CompStat report is designed for operational use and includes only selected NIBRS categories and coding less complex than full NIBRS rules. Official statistics for these and other NIBRS categories can be found on WASPC & FBI websites once available.



Note: On 1/8/23 boundary changes were implemented dividing the North Precinct into two (NW and NE). The Northwest Precinct ADAM Sector consists of P1 and P2; Consequently this page did not exist on printed CompStat reports prior to 1/8/23

POLICE SUMMARY - Ending: Saturday, September 30, 2023



NW - Northwest District (P1)

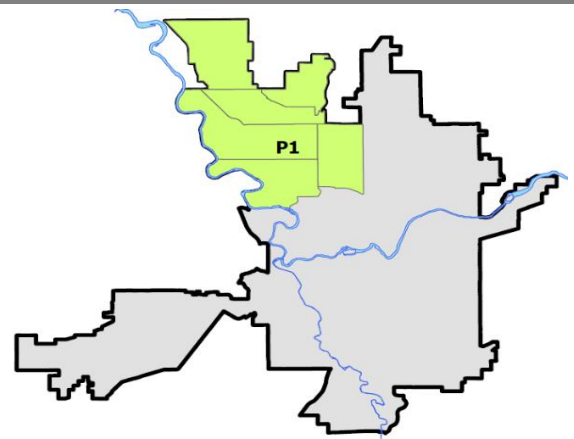
Preliminary IBR Counts

NIBRS Categories (Part 1 Selected)		7 Day Comparison			28 Day Comparison			YTD Comparison		
		Current	Prior	Percent	Current	Prior	Percent	Current	Prior	Percent
Violent	Criminal Homicide	0	0		0	0		0	3	-100.00%
	Rape	1	1	0.00%	3	2	50.00%	19	25	-24.00%
	Robbery - Commercial	1	0		1	1	0.00%	3	6	-50.00%
	Robbery - Person	0	0		0	2	-100.00%	13	12	8.33%
	Aggravated Assault - Non DV	1	0		2	4	-50.00%	37	42	-11.90%
	Aggravated Assault - DV	3	0		6	0		34	36	-5.56%
Violent Total:		6	1	500.00%	12	9	33.33%	106	124	-14.52%
Property	Burglary - Residential	0	4	-100.00%	6	7	-14.29%	90	89	1.12%
	Burglary Garage	1	2	-50.00%	3	4	-25.00%	70	39	79.49%
	Burglary Commercial	1	0		2	4	-50.00%	28	25	12.00%
	Larceny	17	13	30.77%	72	97	-25.77%	784	708	10.73%
	Vehicle Theft	0	0		5	39	-87.18%	137	115	19.13%
	Arson	0	0		0	2	-100.00%	8	6	33.33%
Property Total:		19	19	0.00%	88	153	-42.48%	1117	982	13.75%
Preliminary Part 1 Crime Totals:		25	20	25.00%	100	162	-38.27%	1223	1106	10.58%
Current 7 Day Period:		9/24/2023 - 9/30/2023			Prior 7 Day Period:		9/17/2023 - 9/23/2023			
Current 28 Day Period:		9/3/2023 - 9/30/2023			Prior 28 Day Period:		8/6/2023 - 9/2/2023			
Current YTD Day Period:		1/1/2023 - 9/30/2023			Prior YTD Period:		1/1/2022 - 9/30/2022			

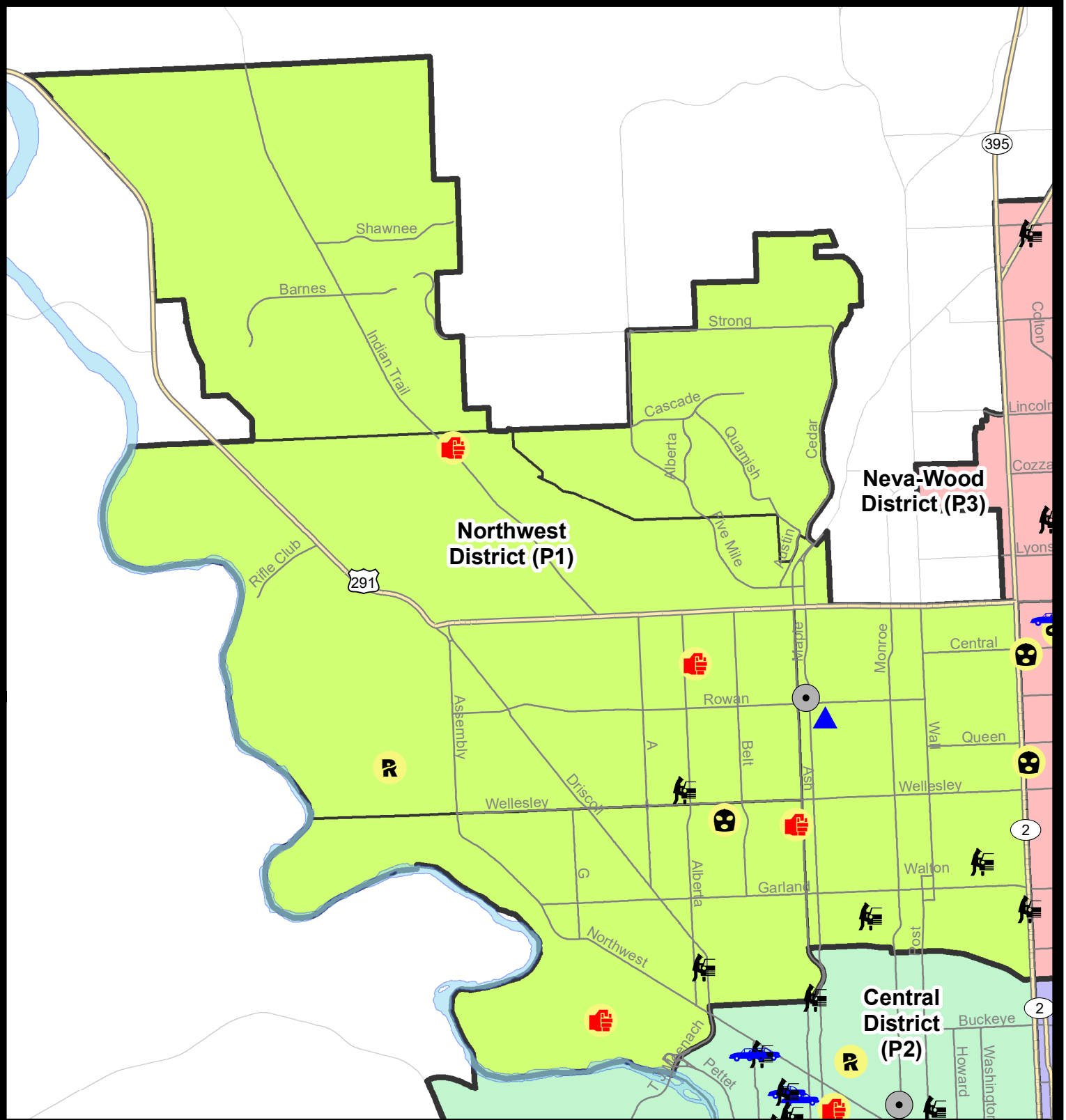
Prepared by SPD Crime Analysis Office - Monday, October 2, 2023

NOTE: SPD moved from UCR to the NIBRS reporting standard on 10/4/16 following the transition to a new RMS System. [Numbers on CompStat reports prior to this date should not be used as a comparison to those on this report.](#) Additional info on these reporting standards can be found on the FBI website: <https://ucr.fbi.gov/nibrs-overview>

This chart represents Preliminary counts of selected crime categories from Police Case Reports. Full statistical analysis to determine the confidence level of this data has not been performed. The % change columns on the preliminary counts differ from the percentage change on the NIBRS crime report, sometimes significantly. The CompStat report is designed for operational use and includes only selected NIBRS categories and coding less complex than full NIBRS rules. Official statistics for these and other NIBRS categories can be found on WASPC & FBI websites once available.



Note: On 1/8/23 a boundary change to P1 added a portion of the prior area to P2 (SPA2EG); Consequently activity in P1 will appear a bit lower if compared to printed CompStat reports prior to 1/8/23



City of Spokane
Northwest District (P1)
Selected
Crime Codes
2023-09-24 to 2023-09-30
 Prepared By:
 Crime Analysis Unit
 Spokane Police Department

Legend

NIBRS Events

Criminal Homicide	Robbery Person	Burglary Commercial
Rape	Aggravated Assault	Vehicle Prowling
Robbery Commercial	Burglary Residential	Vehicle Theft
	Burglary Garage	Arson

For Additional Information on Incidents pertaining to an Area, Trend, or Pattern Contact Information Analysis

*Cases Represent LERMS Crime Codes
 Points may indicate multiple events
 Note: Veh Prowl is only Larceny displayed*

0 0.25 0.5 1 Miles

THIS IS NOT A LEGAL DOCUMENT:
 The information shown on this map is compiled from various sources and is subject to constant revision. Information shown on this map should not be used to determine the location of facilities in relationship to property lines, section lines, streets, etc.

Sunday - Saturday

NW - Northwest District (P1)

9/24/2023 TO 9/30/2023



<u>A/C</u>	<u>Offense Statute</u>	<u>Address</u>	<u>Reported Date</u>	<u>Dist</u>
<u>SPA1AD</u>				
C	ASSAULT 3D WEAPON OR NEGLIGENT INJURY	3300 W CLEVELAND AVE	9/24/2023	P1
C	HARASSMENT FELONY WEAPON INVOLVED	4300 N ASH ST	9/25/2023	P1
C	MAIL THEFT	2200 W KIERNAN AVE	9/28/2023	P1
C	ROBBERY 2D COMMERCIAL	2300 W WELLESLEY AVE	9/30/2023	P1
C	THEFT 3D FROM BUILDING	2300 W WELLESLEY AVE	9/27/2023	P1
C	THEFT 3D FROM MOTOR VEHICLE	2500 W LIBERTY AVE	9/29/2023	P1
C	THEFT 3D SHOPLIFTING	2300 W WELLESLEY AVE	9/28/2023	P1
C	THEFT 3D SHOPLIFTING	2300 W WELLESLEY AVE	9/28/2023	P1
C	THEFT 3D SHOPLIFTING	2300 W WELLESLEY AVE	9/24/2023	P1
C	THEFT 3D SHOPLIFTING	2500 W WELLESLEY AVE	9/27/2023	P1
<u>SPA1BS</u>				
C	IBR Purposes Only - Aggravated Assault	4300 W INDIAN TRAIL RD	9/24/2023	P1
C	THEFT 3D ALL OTHER	1800 W FRANCIS AVE	9/24/2023	P1
<u>SPA1NH</u>				
C	BURGLARY 1D COMMERCIAL	1600 W ROWAN AVE	9/28/2023	P1
C	BURGLARY 2D GARAGE	5300 N WALNUT ST	9/27/2023	P1
C	THEFT 1D FROM MOTOR VEHICLE	1100 W KIERNAN AVE	9/25/2023	P1
C	THEFT 2D FROM BUILDING	1600 W GORDON AVE	9/24/2023	P1
C	THEFT 2D FROM MOTOR VEHICLE	4000 N WHITEHOUSE ST	9/26/2023	P1
C	THEFT 3D ALL OTHER	1100 W KIERNAN AVE	9/24/2023	P1
C	THEFT 3D ALL OTHER	3500 N DIVISION ST	9/26/2023	P1
C	THEFT 3D ALL OTHER	3800 N WALNUT ST	9/28/2023	P1
C	THEFT 3D SHOPLIFTING	4700 N DIVISION ST	9/26/2023	P1
C	THEFT 3D SHOPLIFTING	1000 W WELLESLEY AVE	9/26/2023	P1
<u>SPA1NW</u>				
C	ASSAULT 2D	5800 N ALBERTA ST	9/28/2023	P1
C	RAPE 2D		9/25/2023	P1
C	THEFT 2D FROM MOTOR VEHICLE	2600 W BROAD AVE	9/30/2023	P1

POLICE SUMMARY - Ending: Saturday, September 30, 2023



NW - North Central District (P2)

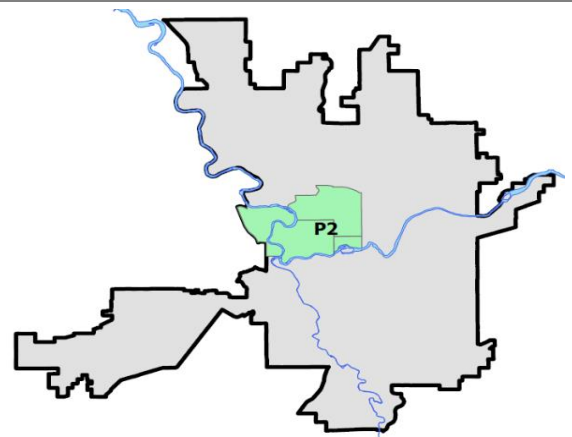
Preliminary IBR Counts

NIBRS Categories (Part 1 Selected)		7 Day Comparison			28 Day Comparison			YTD Comparison		
		Current	Prior	Percent	Current	Prior	Percent	Current	Prior	Percent
Violent	Criminal Homicide	0	0		0	0		2	3	-33.33%
	Rape	1	0		5	2	150.00%	24	24	0.00%
	Robbery - Commercial	0	0		0	2	-100.00%	11	9	22.22%
	Robbery - Person	0	0		1	1	0.00%	15	19	-21.05%
	Aggravated Assault - Non DV	1	0		4	6	-33.33%	50	63	-20.63%
	Aggravated Assault - DV	1	0		2	5	-60.00%	35	46	-23.91%
Violent Total:		3	0		12	16	-25.00%	137	164	-16.46%
Property	Burglary - Residential	0	4	-100.00%	13	8	62.50%	87	86	1.16%
	Burglary Garage	1	1	0.00%	4	6	-33.33%	44	53	-16.98%
	Burglary Commercial	1	1	0.00%	4	7	-42.86%	76	55	38.18%
	Larceny	39	18	116.67%	112	83	34.94%	824	843	-2.25%
	Vehicle Theft	9	2	350.00%	17	25	-32.00%	192	200	-4.00%
	Arson	0	0		0	0		9	9	0.00%
Property Total:		50	26	92.31%	150	129	16.28%	1232	1246	-1.12%
Preliminary Part 1 Crime Totals:		53	26	103.85%	162	145	11.72%	1369	1410	-2.91%
Current 7 Day Period:		9/24/2023 - 9/30/2023			Prior 7 Day Period:		9/17/2023 - 9/23/2023			
Current 28 Day Period:		9/3/2023 - 9/30/2023			Prior 28 Day Period:		8/6/2023 - 9/2/2023			
Current YTD Day Period:		1/1/2023 - 9/30/2023			Prior YTD Period:		1/1/2022 - 9/30/2022			

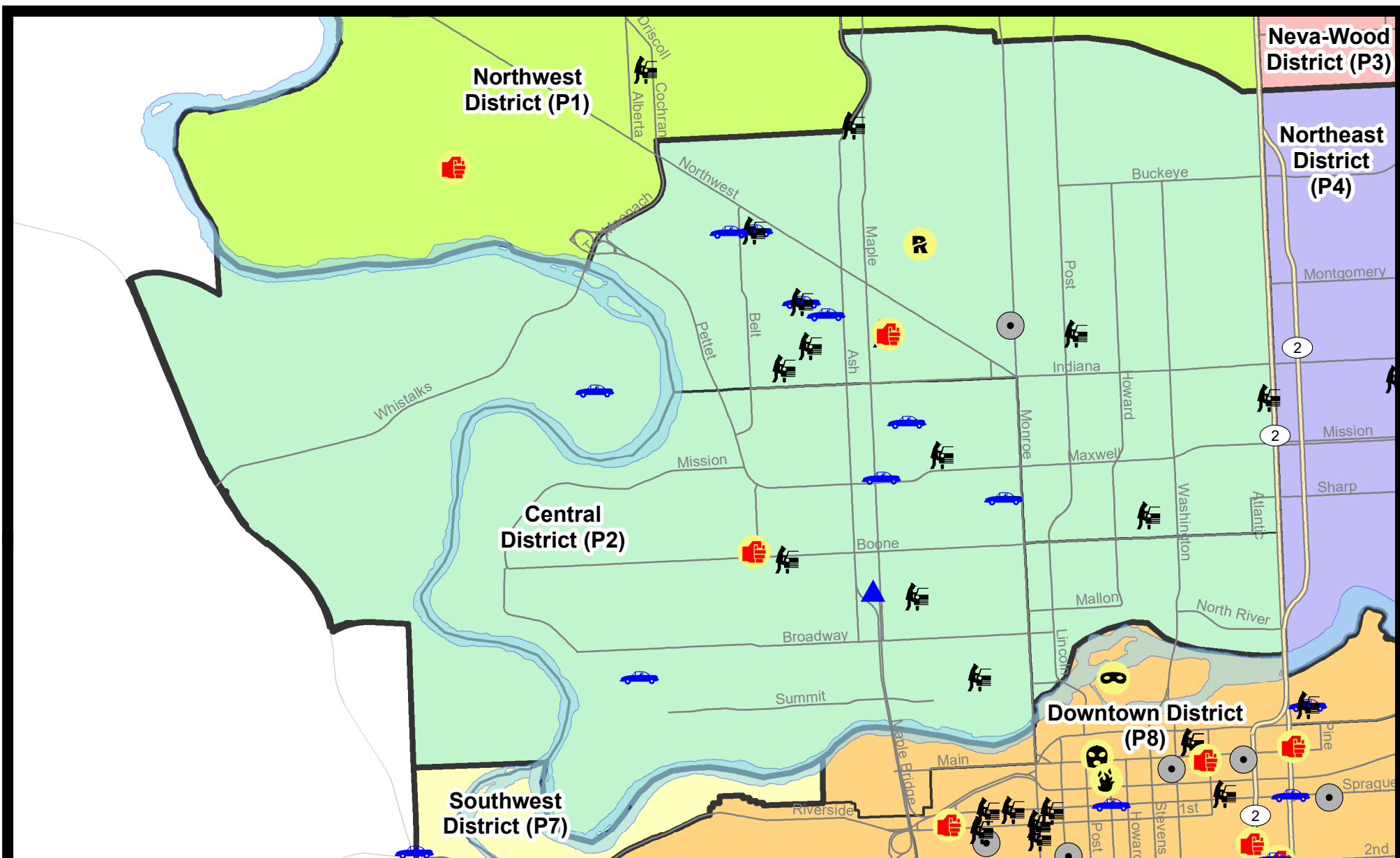
Prepared by SPD Crime Analysis Office - Monday, October 2, 2023

NOTE: SPD moved from UCR to the NIBRS reporting standard on 10/4/16 following the transition to a new RMS System. [Numbers on CompStat reports prior to this date should not be used as a comparison to those on this report.](#) Additional info on these reporting standards can be found on the FBI website: <https://ucr.fbi.gov/nibrs-overview>

This chart represents Preliminary counts of selected crime categories from Police Case Reports. Full statistical analysis to determine the confidence level of this data has not been performed. The % change columns on the preliminary counts differ from the percentage change on the NIBRS crime report, sometimes significantly. The CompStat report is designed for operational use and includes only selected NIBRS categories and coding less complex than full NIBRS rules. Official statistics for these and other NIBRS categories can be found on WASPC & FBI websites once available.



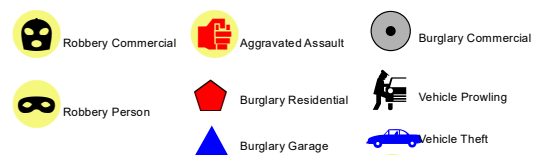
Note: On 1/8/23 a boundary change to P2 added a portion of the P1 area into P2 (SPA2EG); Consequently activity in P2 will appear a bit higher if compared to printed CompStat reports prior to 1/8/23



City of Spokane
Central District (P2)
Selected
Crime Types
2023-09-24 to 2023-09-30
 Prepared By:
 Crime Analysis Unit
 Spokane Police Department

Legend

NIBRS Events



Cases Represent LERMS Crime Codes
 Points may indicate multiple events
 Note: Veh Prowl is only Larceny category displayed



For Additional Information on Incidents
 pertaining to an Area, Trend, or Pattern
 Contact Information Analysis

0 0.2 0.4 0.6 Miles



THIS IS NOT A LEGAL DOCUMENT:
 The information shown on this map is compiled
 from various sources and is subject to constant
 revision. Information shown on this map should
 not be used to determine the location of facilities
 in relationship to property lines, section lines,
 streets, etc.

Sunday - Saturday

NW - Central District (P2)

9/24/2023 TO 9/30/2023



<u>A/C</u>	<u>Offense Statute</u>	<u>Address</u>	<u>Reported Date</u>	<u>Dist</u>
<u>SPA2EG</u>				
C	BURGLARY 2D COMMERCIAL	2100 N MONROE ST	9/25/2023	P1
C	HARASSMENT FELONY WEAPON INVOLVED	1500 W KNOX AVE	9/25/2023	P1
C	RAPE 1D		9/27/2023	P1
C	THEFT 2D ALL OTHER	1400 N WALL ST	9/26/2023	P2
C	THEFT 2D ALL OTHER	1300 N MONROE ST	9/26/2023	P2
C	THEFT 2D ALL OTHER	2300 N MONROE ST	9/26/2023	
C	THEFT 2D FROM MOTOR VEHICLE	1800 W KNOX AVE	9/27/2023	P2
C	THEFT 2D FROM MOTOR VEHICLE	400 W SHARP AVE	9/27/2023	P2
C	THEFT 3D ALL OTHER	700 W MANSFIELD AVE	9/25/2023	P2
C	THEFT 3D ALL OTHER	1000 W SHANNON AVE	9/27/2023	
C	THEFT 3D FROM BUILDING	900 W MAXWELL AVE	9/28/2023	P2
C	THEFT 3D FROM MOTOR VEHICLE	1500 W KNOX AVE	9/24/2023	P2
C	THEFT 3D FROM MOTOR VEHICLE	1600 W FAIRVIEW AVE	9/24/2023	P2
C	THEFT 3D FROM MOTOR VEHICLE	2000 W YORK AVE	9/27/2023	P2
C	THEFT 3D FROM MOTOR VEHICLE	1800 W MONTGOMERY AVE	9/27/2023	P2
C	THEFT 3D FROM MOTOR VEHICLE	1700 N DIVISION ST	9/29/2023	P2
C	THEFT 3D FROM MOTOR VEHICLE	1900 W SHANNON AVE	9/29/2023	P2
C	THEFT 3D SHOPLIFTING	2100 W NORTHWEST BLVD	9/24/2023	
C	THEFT 3D SHOPLIFTING	1600 W NORTHWEST BLVD	9/25/2023	
C	THEFT 3D SHOPLIFTING	1600 W NORTHWEST BLVD	9/25/2023	
C	THEFT 3D SHOPLIFTING	1600 W NORTHWEST BLVD	9/25/2023	
C	THEFT 3D SHOPLIFTING	1600 W NORTHWEST BLVD	9/27/2023	
C	THEFT 3D SHOPLIFTING	1600 W NORTHWEST BLVD	9/26/2023	
C	THEFT 3D SHOPLIFTING	1600 W NORTHWEST BLVD	9/27/2023	
C	THEFT 3D VEHICLE PARTS AND ACCESSORIES	100 W SHANNON AVE	9/29/2023	P2
C	THEFT 3D VEHICLE PARTS AND ACCESSORIES	1900 W SHANNON AVE	9/29/2023	P2
C	THEFT OF A FIREARM FROM BUILDING	1500 W NORTHWEST BLVD	9/29/2023	P2
C	THEFT OF A FIREARM FROM MOTOR VEHICLE	700 W KNOX AVE	9/28/2023	P1
C	THEFT OF MOTOR VEHICLE	1700 W MANSFIELD AVE	9/26/2023	P1
A	THEFT OF MOTOR VEHICLE	2000 W YORK AVE	9/27/2023	P2
A	THEFT OF MOTOR VEHICLE	1800 W MONTGOMERY AVE	9/27/2023	P2
A	THEFT OF MOTOR VEHICLE	2100 W YORK AVE	9/27/2023	P2
<u>SPA2WC</u>				
C	ASSAULT 2D	2000 W BOONE AVE	9/29/2023	P1
C	BURGLARY 2D GARAGE	1600 W DEAN AVE	9/29/2023	P2
C	THEFT 1D FROM MOTOR VEHICLE	1900 W BOONE AVE	9/29/2023	P2
C	THEFT 2D ALL OTHER	1100 W MALLON AVE	9/28/2023	P2
C	THEFT 2D ALL OTHER	2800 W SUMMIT BLVD	9/29/2023	P2

For protection of victim privacy, the entire address on sexual assault crimes has been redacted.

A/C	Offense Statute	Address	Reported Date	Dist
C	THEFT 2D ALL OTHER	2500 W BRIDGE AVE	9/29/2023	
C	THEFT 2D FROM MOTOR VEHICLE	N JEFFERSON LN / W BRIDGE LN	9/29/2023	P2
C	THEFT 2D VEHICLE PARTS AND ACCESSORIES	2100 W SINTO AVE	9/27/2023	P2
C	THEFT 3D ALL OTHER	1700 N JEFFERSON ST	9/26/2023	
C	THEFT 3D FROM BUILDING	1400 W DEAN AVE	9/24/2023	P1
C	THEFT 3D FROM BUILDING	1500 W MAXWELL AVE	9/27/2023	P1
A	THEFT 3D FROM MOTOR VEHICLE	1400 W DEAN AVE	9/25/2023	P2
A	THEFT 3D FROM MOTOR VEHICLE	1500 N ADAMS ST	9/27/2023	P2
C	THEFT 3D VEHICLE PARTS AND ACCESSORIES	1000 W SINTO AVE	9/24/2023	P1
C	THEFT 3D VEHICLE PARTS AND ACCESSORIES	2400 W SUMMIT PKWY	9/27/2023	
C	THEFT OF MOTOR VEHICLE	1000 W SINTO AVE	9/24/2023	P1
C	THEFT OF MOTOR VEHICLE	2600 W COLLEGE AVE	9/26/2023	P1
C	THEFT OF MOTOR VEHICLE	1500 W MAXWELL AVE	9/27/2023	P1
A	THEFT OF MOTOR VEHICLE	1400 W AUGUSTA AVE	9/27/2023	P2
SPA2WH				
C	THEFT 3D VEHICLE PARTS AND ACCESSORIES	2800 W ELLIOTT DR	9/25/2023	P2
C	THEFT OF MOTOR VEHICLE	1900 N HOLY NAMES CT	9/25/2023	P1

SPOKANE POLICE DEPARTMENT

Northeast Precinct

BAKER Sector

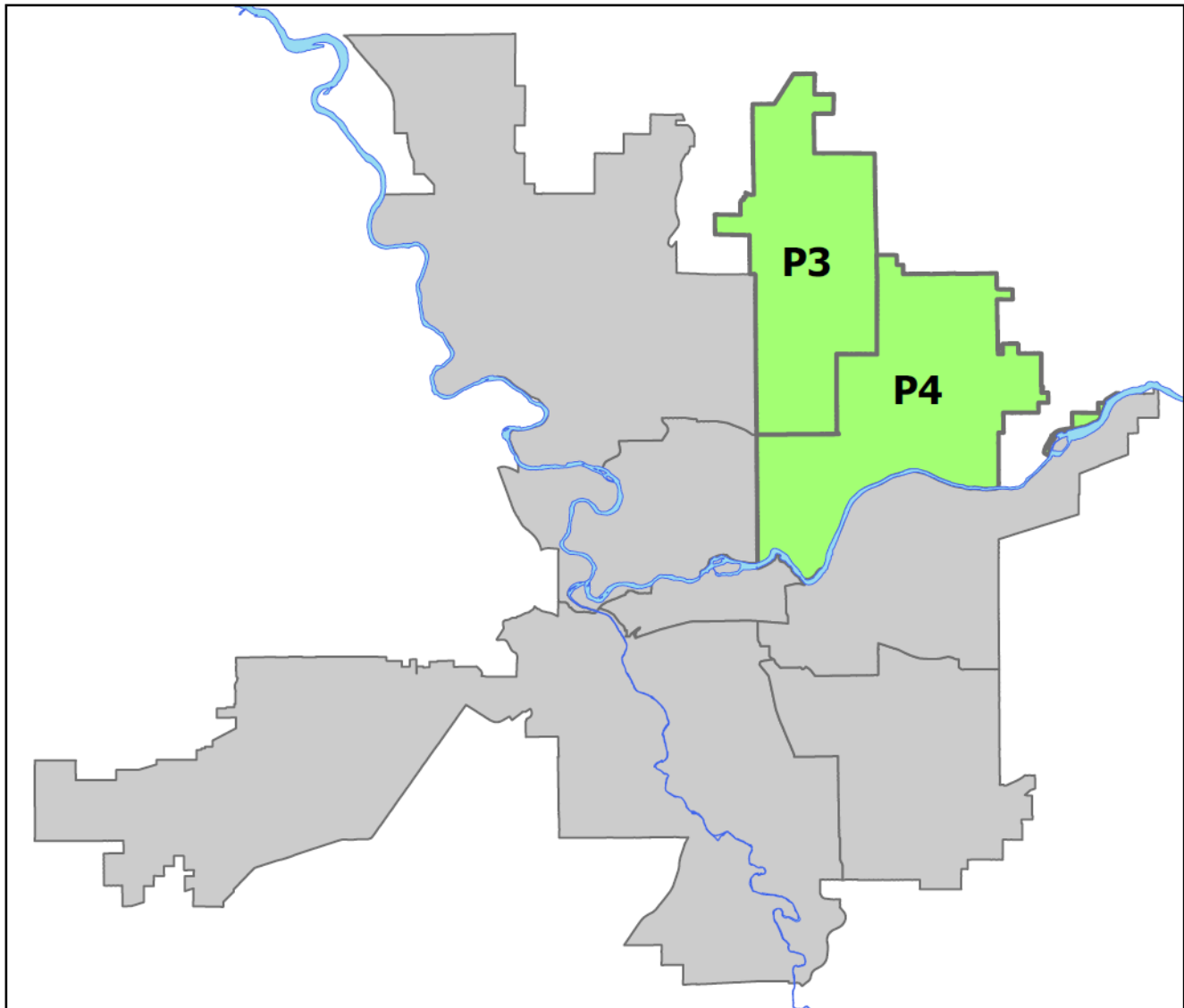


PSA Commander

Captain Dave Richards

NevaWood District (P3)

Northeast District (P4)



POLICE SUMMARY - Ending: Saturday, September 30, 2023

NORTHEAST PRECINCT (P3, P4) BAKER SECTOR



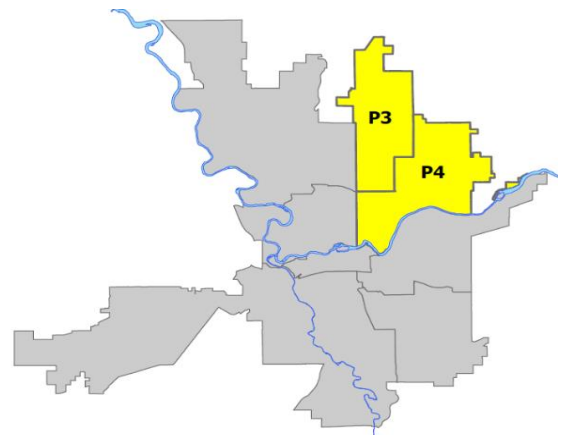
Preliminary IBR Counts

NIBRS Categories (Part 1 Selected)		7 Day Comparison			28 Day Comparison			YTD Comparison		
		Current	Prior	Percent	Current	Prior	Percent	Current	Prior	Percent
Violent	Criminal Homicide	0	0		0	2	-100.00%	5	2	150.00%
	Rape	3	0		4	6	-33.33%	48	43	11.63%
	Robbery - Commercial	2	0		3	4	-25.00%	47	44	6.82%
	Robbery - Person	1	0		4	7	-42.86%	59	54	9.26%
	Aggravated Assault - Non DV	4	3	33.33%	17	15	13.33%	152	120	26.67%
	Aggravated Assault - DV	2	5	-60.00%	12	6	100.00%	104	81	28.40%
Violent Total:		12	8	50.00%	40	40	0.00%	415	344	20.64%
Property	Burglary - Residential	6	4	50.00%	30	22	36.36%	287	216	32.87%
	Burglary Garage	3	0		7	10	-30.00%	131	106	23.58%
	Burglary Commercial	3	4	-25.00%	12	25	-52.00%	166	170	-2.35%
	Larceny	61	82	-25.61%	299	308	-2.92%	2800	2628	6.54%
	Vehicle Theft	5	5	0.00%	24	63	-61.90%	491	541	-9.24%
	Arson	0	0		2	4	-50.00%	23	19	21.05%
Property Total:		78	95	-17.89%	374	432	-13.43%	3898	3680	5.92%
Preliminary Part 1 Crime Totals:		90	103	-12.62%	414	472	-12.29%	4313	4024	7.18%
Current 7 Day Period:		9/24/2023 - 9/30/2023			Prior 7 Day Period:		9/17/2023 - 9/23/2023			
Current 28 Day Period:		9/3/2023 - 9/30/2023			Prior 28 Day Period:		8/6/2023 - 9/2/2023			
Current YTD Day Period:		1/1/2023 - 9/30/2023			Prior YTD Period:		1/1/2022 - 9/30/2022			

Prepared by SPD Crime Analysis Office - Monday, October 2, 2023

NOTE: SPD moved from UCR to the NIBRS reporting standard on 10/4/16 following the transition to a new RMS System. [Numbers on CompStat reports prior to this date should not be used as a comparison to those on this report.](#) Additional info on these reporting standards can be found on the FBI website: <https://ucr.fbi.gov/nibrs-overview>

This chart represents Preliminary counts of selected crime categories from Police Case Reports. Full statistical analysis to determine the confidence level of this data has not been performed. The % change columns on the preliminary counts differ from the percentage change on the NIBRS crime report, sometimes significantly. The CompStat report is designed for operational use and includes only selected NIBRS categories and coding less complex than full NIBRS rules. Official statistics for these and other NIBRS categories can be found on WASPC & FBI websites once available.



Note: On 1/8/23 boundary changes were implemented dividing the North Precinct into two (NW and NE). The Northeast Precinct BAKER Sector consists of P3 and P4; Consequently this page did not exist on printed reports prior to 1/8/23

POLICE SUMMARY - Ending: Saturday, September 30, 2023

NE - Neva-Wood District (P3)



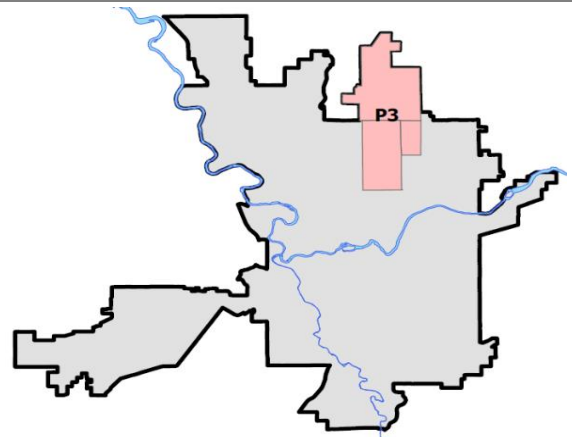
Preliminary IBR Counts

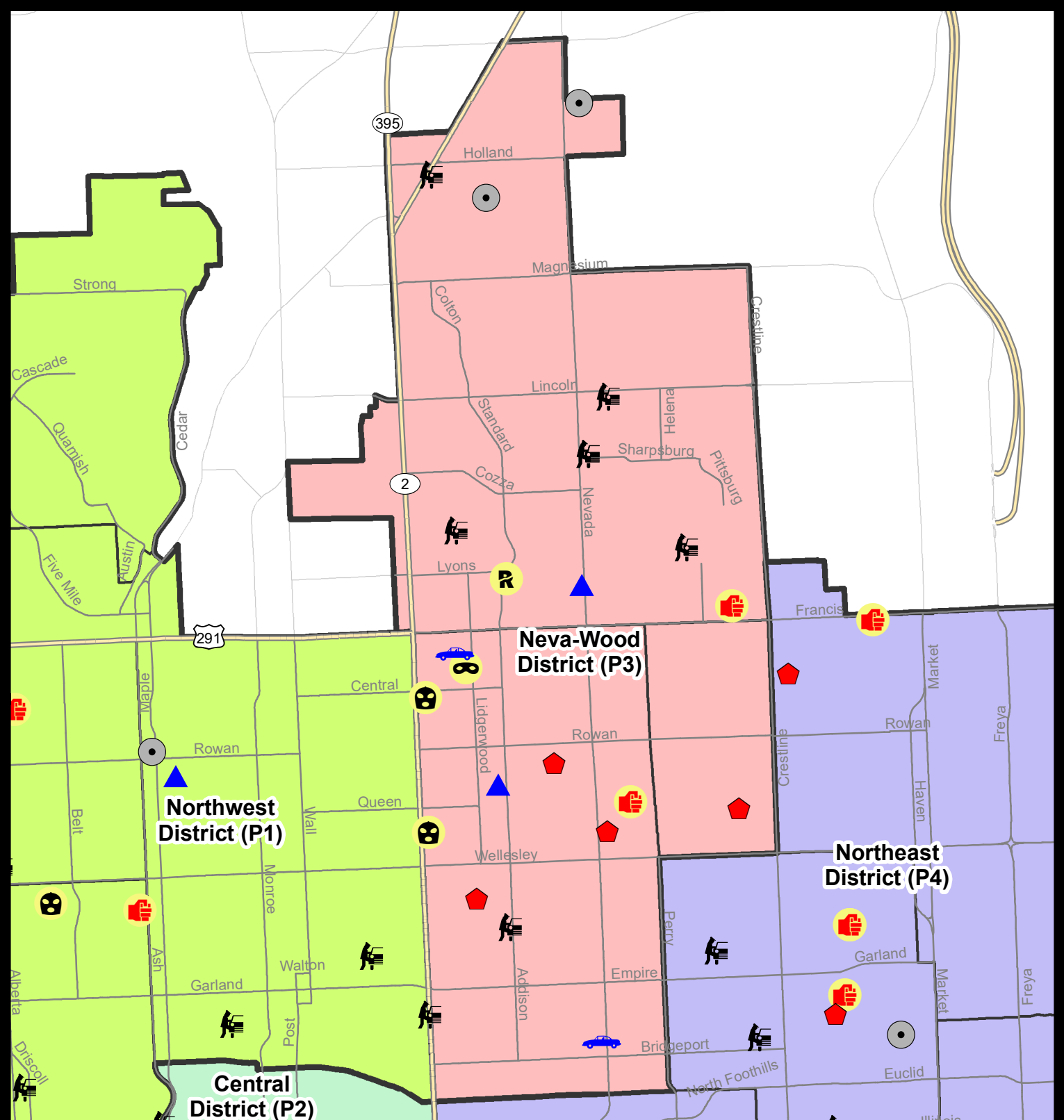
NIBRS Categories (Part 1 Selected)		7 Day Comparison			28 Day Comparison			YTD Comparison		
		Current	Prior	Percent	Current	Prior	Percent	Current	Prior	Percent
Violent	Criminal Homicide	0	0		0	1	-100.00%	3	2	50.00%
	Rape	2	0		2	5	-60.00%	28	22	27.27%
	Robbery - Commercial	2	0		2	2	0.00%	32	35	-8.57%
	Robbery - Person	1	0		2	2	0.00%	26	34	-23.53%
	Aggravated Assault - Non DV	1	2	-50.00%	7	4	75.00%	58	47	23.40%
	Aggravated Assault - DV	1	2	-50.00%	5	4	25.00%	63	38	65.79%
Violent Total:		7	4	75.00%	18	18	0.00%	210	178	17.98%
Property	Burglary - Residential	4	2	100.00%	20	12	66.67%	158	105	50.48%
	Burglary Garage	2	0		4	6	-33.33%	88	70	25.71%
	Burglary Commercial	2	2	0.00%	8	19	-57.89%	121	79	53.16%
	Larceny	36	55	-34.55%	177	204	-13.24%	1891	1813	4.30%
	Vehicle Theft	2	3	-33.33%	10	28	-64.29%	255	305	-16.39%
	Arson	0	0		1	2	-50.00%	16	9	77.78%
Property Total:		46	62	-25.81%	220	271	-18.82%	2529	2381	6.22%
Preliminary Part 1 Crime Totals:		53	66	-19.70%	238	289	-17.65%	2739	2559	7.03%
Current 7 Day Period:		9/24/2023 - 9/30/2023			Prior 7 Day Period:		9/17/2023 - 9/23/2023			
Current 28 Day Period:		9/3/2023 - 9/30/2023			Prior 28 Day Period:		8/6/2023 - 9/2/2023			
Current YTD Day Period:		1/1/2023 - 9/30/2023			Prior YTD Period:		1/1/2022 - 9/30/2022			

Prepared by SPD Crime Analysis Office - Monday, October 2, 2023

NOTE: SPD moved from UCR to the NIBRS reporting standard on 10/4/16 following the transition to a new RMS System. [Numbers on CompStat reports prior to this date should not be used as a comparison to those on this report.](#) Additional info on these reporting standards can be found on the FBI website: <https://ucr.fbi.gov/nibrs-overview>

This chart represents Preliminary counts of selected crime categories from Police Case Reports. Full statistical analysis to determine the confidence level of this data has not been performed. The % change columns on the preliminary counts differ from the percentage change on the NIBRS crime report, sometimes significantly. The CompStat report is designed for operational use and includes only selected NIBRS categories and coding less complex than full NIBRS rules. Official statistics for these and other NIBRS categories can be found on WASPC & FBI websites once available.





City of Spokane
Neva-Wood District (P3)
Selected Crime Codes
2023-09-24 to 2023-09-30
 Prepared By:
 Crime Analysis Unit
 Spokane Police Department

Legend

NIBRS Events



Criminal Homicide



Rape



Robbery Commercial



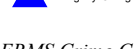
Robbery Person



Aggravated Assault



Burglary Residential



Burglary Garage



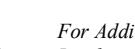
Burglary Commercial



Vehicle Prowling



Vehicle Theft



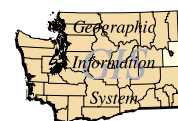
Arson



Cases Represent LERMS Crime Codes
 Points may indicate multiple events
 Note: Veh Prowl is only Larceny displayed

For Additional Information on
 Incidents pertaining to an
 Area, Trend, or Pattern
 Contact Information Analysis

0 0.2 0.4 0.8 Miles



THIS IS NOT A LEGAL DOCUMENT:
 The information shown on this map is compiled
 from various sources and is subject to constant
 revision. Information shown on this map should
 not be used to determine the location of facilities
 in relationship to property lines, section lines,
 streets, etc.

Sunday - Saturday

NE - Neva-Wood District (P3)

9/24/2023 TO 9/30/2023



<u>A/C</u>	<u>Offense Statute</u>	<u>Address</u>	<u>Reported Date</u>	<u>Dist</u>
<u>SPB3NL</u>				
C	ASSAULT 3D WEAPON OR NEGLIGENT INJURY	1200 E QUEEN AVE	9/27/2023	P4
A	BURGLARY 2D GARAGE	400 E EVERETT AVE	9/30/2023	P3
C	RAPE 2D ORAL/ANAL OR SAME SEX		9/29/2023	P8
C	RESIDENTIAL BURGLARY	200 E HEROEY AVE	9/25/2023	P4
C	RESIDENTIAL BURGLARY	700 E SANSON AVE	9/29/2023	P4
C	RESIDENTIAL BURGLARY	1000 E WABASH AVE	9/30/2023	P4
C	RETAIL THEFT WITH SPECIAL CIRCUMSTANCES 3D	4700 N DIVISION ST	9/26/2023	P4
C	ROBBERY 1D COMMERCIAL	5800 N DIVISION ST	9/26/2023	P1
C	ROBBERY 1D COMMERCIAL	4700 N DIVISION ST	9/27/2023	P4
C	ROBBERY 2D PERSON	6000 N LIDGERWOOD ST	9/24/2023	P4
C	THEFT 2D ALL OTHER	1200 E QUEEN AVE	9/27/2023	P4
C	THEFT 2D FROM MOTOR VEHICLE	E KIERNAN AVE / N DIVISION ST	9/30/2023	P1
C	THEFT 2D SHOPLIFTING	5700 N DIVISION ST	9/28/2023	P3
C	THEFT 2D VEHICLE PARTS AND ACCESSORIES	4700 N DIVISION ST	9/30/2023	P3
C	THEFT 3D ALL OTHER	900 E ROCKWELL AVE	9/29/2023	P4
C	THEFT 3D ALL OTHER	1000 E WABASH AVE	9/30/2023	P4
C	THEFT 3D FROM MOTOR VEHICLE	400 E RICH AVE	9/27/2023	P4
C	THEFT 3D SHOPLIFTING	4700 N DIVISION ST	9/30/2023	P3
C	THEFT OF MOTOR VEHICLE	6100 N COLTON ST	9/25/2023	P3
C	THEFT OF MOTOR VEHICLE	900 E COURTLAND AVE	9/30/2023	P3
<u>SPB3SH</u>				
C	BURGLARY 2D COMMERCIAL	9200 N COLTON ST	9/25/2023	P4
C	BURGLARY 2D COMMERCIAL	9800 N NEVADA ST	9/26/2023	P4
C	BURGLARY 2D GARAGE	900 E HOLYOKE AVE	9/25/2023	P3
C	IBR Purposes Only - Aggravated Assault	E ROSEWOOD AVE / N NAPA ST	9/26/2023	P4
C	MAIL THEFT	9900 N NEWPORT HWY	9/25/2023	P3
C	RAPE 3D		9/25/2023	P4
C	THEFT 2D FROM BUILDING	600 E HOUSTON AVE	9/26/2023	P3
C	THEFT 2D FROM BUILDING	7600 N DIVISION ST	9/29/2023	P3
C	THEFT 2D FROM MOTOR VEHICLE	100 E WEDGEWOOD AVE	9/26/2023	P4
C	THEFT 2D SHOPLIFTING	9700 N NEWPORT HWY	9/27/2023	P4
C	THEFT 3D ALL OTHER	9800 N NEVADA ST	9/26/2023	P4
C	THEFT 3D FROM BUILDING	7500 N DIVISION ST	9/24/2023	P4
C	THEFT 3D FROM BUILDING	9200 N COLTON ST	9/25/2023	P4
C	THEFT 3D FROM BUILDING	8000 N DIVISION ST	9/26/2023	P3
C	THEFT 3D FROM BUILDING	6600 N ADDISON ST	9/26/2023	P3
A	THEFT 3D FROM MOTOR VEHICLE	1600 E BEACON LN	9/25/2023	P3
C	THEFT 3D FROM MOTOR VEHICLE	9400 N NEWPORT HWY	9/30/2023	P3

For protection of victim privacy, the entire address on sexual assault crimes has been redacted.

A/C	Offense Statute	Address	Reported Date	Dist
C	THEFT 3D FROM MOTOR VEHICLE	1000 E SHARPSBURG AVE	9/29/2023	P3
C	THEFT 3D FROM MOTOR VEHICLE	7800 N MORTON ST	9/29/2023	
C	THEFT 3D FROM MOTOR VEHICLE	1000 E SHARPSBURG AVE	9/30/2023	
C	THEFT 3D SHOPLIFTING	9200 N COLTON ST	9/24/2023	P4
C	THEFT 3D SHOPLIFTING	9200 N COLTON ST	9/24/2023	P4
C	THEFT 3D SHOPLIFTING	9200 N COLTON ST	9/26/2023	P4
C	THEFT 3D SHOPLIFTING	7700 N DIVISION ST	9/25/2023	P3
C	THEFT 3D SHOPLIFTING	9200 N COLTON ST	9/28/2023	P4
C	THEFT 3D SHOPLIFTING	9600 N NEWPORT HWY	9/24/2023	
C	THEFT 3D SHOPLIFTING	9100 N NEWPORT HWY	9/24/2023	
C	THEFT 3D SHOPLIFTING	9600 N NEWPORT HWY	9/24/2023	
C	THEFT 3D SHOPLIFTING	9100 N NEWPORT HWY	9/25/2023	
C	THEFT 3D SHOPLIFTING	9100 N NEWPORT HWY	9/25/2023	
C	THEFT 3D SHOPLIFTING	6500 N NEVADA ST	9/27/2023	
C	THEFT 3D SHOPLIFTING	6500 N NEVADA ST	9/27/2023	

SPB3WH

C	RESIDENTIAL BURGLARY	5000 N MAGNOLIA ST	9/27/2023	P4
---	----------------------	--------------------	-----------	----

POLICE SUMMARY - Ending: Saturday, September 30, 2023



NE - Northeast District (P4)

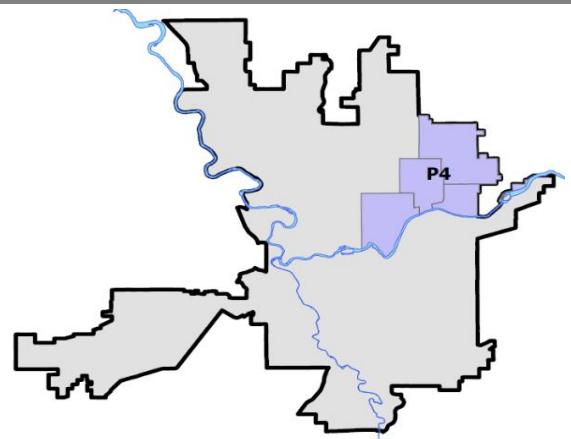
Preliminary IBR Counts

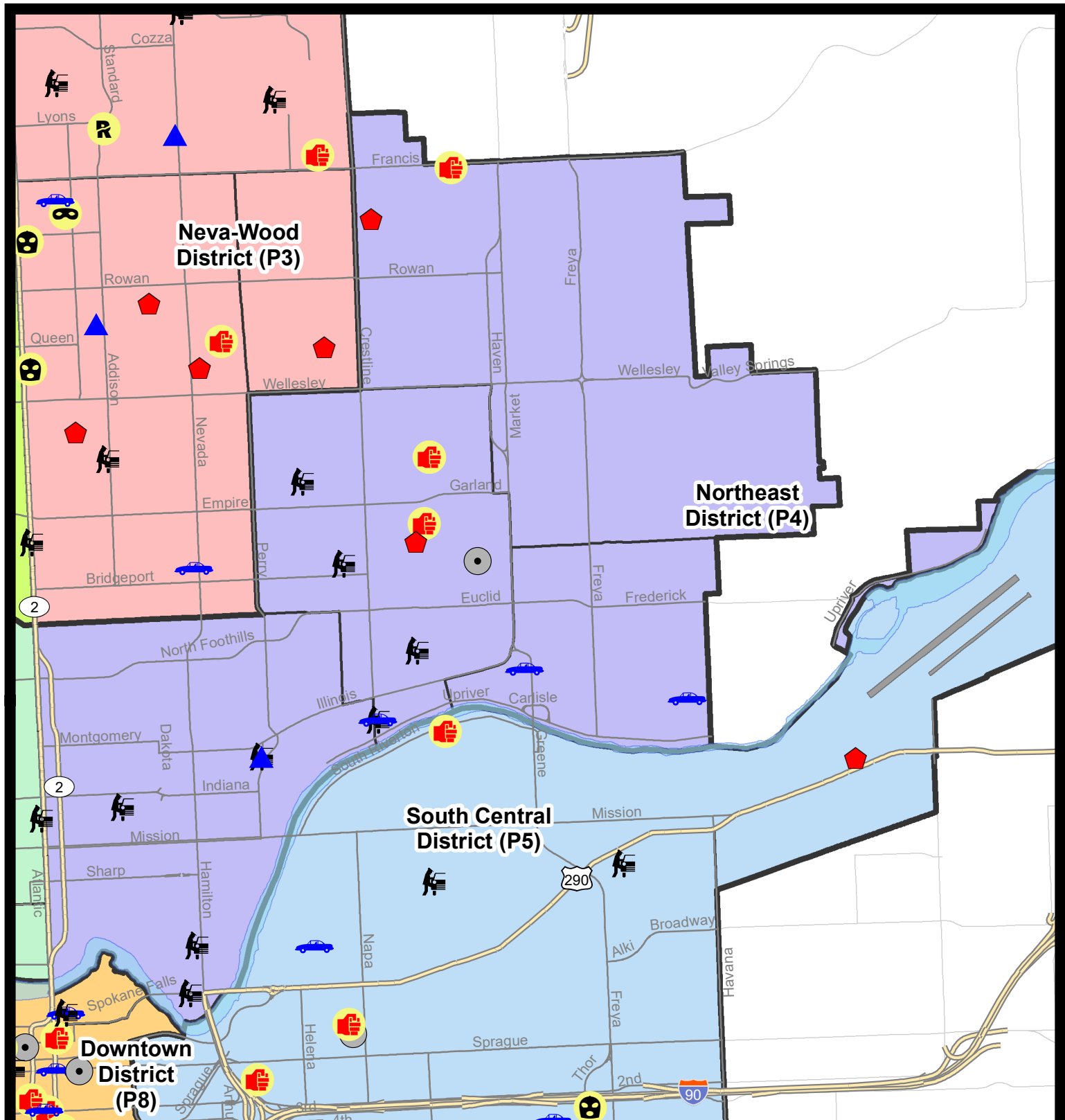
NIBRS Categories (Part 1 Selected)		7 Day Comparison			28 Day Comparison			YTD Comparison		
		Current	Prior	Percent	Current	Prior	Percent	Current	Prior	Percent
Violent	Criminal Homicide	0	0		0	1	-100.00%	2	0	
	Rape	1	0		2	1	100.00%	20	21	-4.76%
	Robbery - Commercial	0	0		1	2	-50.00%	15	9	66.67%
	Robbery - Person	0	0		2	5	-60.00%	33	20	65.00%
	Aggravated Assault - Non DV	3	1	200.00%	10	11	-9.09%	94	73	28.77%
	Aggravated Assault - DV	1	3	-66.67%	7	2	250.00%	41	43	-4.65%
Violent Total:		5	4	25.00%	22	22	0.00%	205	166	23.49%
Property	Burglary - Residential	2	2	0.00%	10	10	0.00%	129	111	16.22%
	Burglary Garage	1	0		3	4	-25.00%	43	36	19.44%
	Burglary Commercial	1	2	-50.00%	4	6	-33.33%	45	91	-50.55%
	Larceny	25	27	-7.41%	122	104	17.31%	909	815	11.53%
	Vehicle Theft	3	2	50.00%	14	35	-60.00%	236	236	0.00%
	Arson	0	0		1	2	-50.00%	7	10	-30.00%
Property Total:		32	33	-3.03%	154	161	-4.35%	1369	1299	5.39%
Preliminary Part 1 Crime Totals:		37	37	0.00%	176	183	-3.83%	1574	1465	7.44%
Current 7 Day Period:		9/24/2023 - 9/30/2023			Prior 7 Day Period:		9/17/2023 - 9/23/2023			
Current 28 Day Period:		9/3/2023 - 9/30/2023			Prior 28 Day Period:		8/6/2023 - 9/2/2023			
Current YTD Day Period:		1/1/2023 - 9/30/2023			Prior YTD Period:		1/1/2022 - 9/30/2022			

Prepared by SPD Crime Analysis Office - Monday, October 2, 2023

NOTE: SPD moved from UCR to the NIBRS reporting standard on 10/4/16 following the transition to a new RMS System. [Numbers on CompStat reports prior to this date should not be used as a comparison to those on this report.](#) Additional info on these reporting standards can be found on the FBI website: <https://ucr.fbi.gov/nibrs-overview>

This chart represents Preliminary counts of selected crime categories from Police Case Reports. Full statistical analysis to determine the confidence level of this data has not been performed. The % change columns on the preliminary counts differ from the percentage change on the NIBRS crime report, sometimes significantly. The CompStat report is designed for operational use and includes only selected NIBRS categories and coding less complex than full NIBRS rules. Official statistics for these and other NIBRS categories can be found on WASPC & FBI websites once available.





City of Spokane
Northeast District (P4)
Selected Crime Codes
2023-09-24 to 2023-09-30
 Prepared By:
 Crime Analysis Unit
 Spokane Police Department

Legend

NIBRS Events



Criminal Homicide



Rape



Robbery Commercial



Robbery Person



Aggravated Assault



Burglary Residential



Burglary Garage



Burglary Commercial



Vehicle Prowling



Vehicle Theft



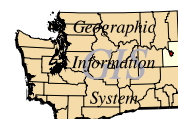
Arson



Cases Represent LERMS Crime Codes
 Points may indicate multiple events
 Note: Veh Prowl is only Larceny displayed

For Additional Information on
 Incidents pertaining to an
 Area, Trend, or Pattern
 Contact Information Analysis

0 0.2 0.4 0.8 Miles



THIS IS NOT A LEGAL DOCUMENT:
 The information shown on this map is compiled
 from various sources and is subject to constant
 revision. Information shown on this map should
 not be used to determine the location of facilities
 in relationship to property lines, section lines,
 streets, etc.

Sunday - Saturday

NE - Northeast District (P4)

9/24/2023 TO 9/30/2023



<u>A/C</u>	<u>Offense Statute</u>	<u>Address</u>	<u>Reported Date</u>	<u>Dist</u>
<u>SPB4BE</u>				
C	ASSAULT 4D WEAPON	3700 N COOK ST	9/30/2023	P4
C	ASSAULT 4D WEAPON AND PRIOR DV CONVICTIONS	4100 N COOK ST	9/28/2023	P4
C	BURGLARY 2D COMMERCIAL	3500 N REGAL ST	9/26/2023	P4
C	IBR Purposes Only - Aggravated Assault	4100 N COOK ST	9/26/2023	P4
C	MAIL THEFT	2700 N COOK ST	9/30/2023	P4
C	RESIDENTIAL BURGLARY	2400 E GLASS AVE	9/24/2023	P4
C	THEFT 2D ALL OTHER	3500 N REGAL ST	9/30/2023	P4
C	THEFT 2D FROM MOTOR VEHICLE	2700 N ALTAMONT ST	9/26/2023	P4
C	THEFT 2D FROM MOTOR VEHICLE	1600 E OSTRANDER AVE	9/27/2023	P4
C	THEFT 3D ALL OTHER	1800 E BRIDGEPORT AVE	9/26/2023	P4
C	THEFT 3D ALL OTHER	1600 E OSTRANDER AVE	9/27/2023	P4
C	THEFT 3D ALL OTHER	1600 E HERROY AVE	9/28/2023	P4
C	THEFT 3D FROM BUILDING	2100 E NORTH CRESCENT AVE	9/29/2023	P4
C	THEFT 3D FROM MOTOR VEHICLE	2100 E NORTH CRESCENT AVE	9/27/2023	P6
C	THEFT 3D FROM MOTOR VEHICLE	1900 E COURTLAND AVE	9/24/2023	
C	THEFT OF MOTOR VEHICLE	2100 E NORTH CRESCENT AVE	9/27/2023	P6
<u>SPB4HI</u>				
C	DRIVE BY SHOOTING	6200 N LACEY ST	9/25/2023	P4
C	RESIDENTIAL BURGLARY	2200 E CENTRAL AVE	9/25/2023	P4
C	THEFT 2D FROM BUILDING	4000 N MARKET ST	9/28/2023	P4
<u>SPB4LO</u>				
C	BURGLARY 2D GARAGE	2100 N PERRY ST	9/27/2023	
C	RAPE 1D ORAL/ANAL OR SAME SEX		9/27/2023	P4
C	THEFT 2D ALL OTHER	700 N DIVISION ST	9/24/2023	P4
C	THEFT 2D ALL OTHER	200 E NORTH FOOTHILLS DR	9/30/2023	P4
C	THEFT 2D FROM BUILDING	100 E MISSION AVE	9/27/2023	P4
C	THEFT 3D ALL OTHER	300 E DESMET AVE	9/26/2023	P4
C	THEFT 3D FROM MOTOR VEHICLE	N CINCINNATI ST / E SPOKANE FALLS BLV	9/29/2023	P4
C	THEFT 3D FROM MOTOR VEHICLE	800 N CINCINNATI ST	9/25/2023	
C	THEFT 3D FROM MOTOR VEHICLE	400 E NORA AVE	9/26/2023	
C	THEFT 3D FROM MOTOR VEHICLE	2100 N PERRY ST	9/27/2023	
C	THEFT 3D SHOPLIFTING	900 E MISSION AVE	9/28/2023	P4
C	THEFT 3D SHOPLIFTING	200 E NORTH FOOTHILLS DR	9/29/2023	P4
C	THEFT 3D SHOPLIFTING	1500 E ILLINOIS AVE	9/30/2023	P4
C	THEFT 3D SHOPLIFTING	2500 N RUBY ST	9/26/2023	
C	THEFT 3D VEHICLE PARTS AND ACCESSORIES	900 E MARIETTA AVE	9/28/2023	P6

SPB4MI

For protection of victim privacy, the entire address on sexual assault crimes has been redacted.

A/C	Offense Statute	Address	Reported Date	Dist
A	THEFT 3D ALL OTHER	3900 E COURTLAND AVE	9/27/2023	P4
C	THEFT OF MOTOR VEHICLE	3100 E MARIETTA AVE	9/24/2023	P4
C	THEFT OF MOTOR VEHICLE	4200 E CARLISLE AVE	9/25/2023	P4

SPOKANE POLICE DEPARTMENT



South Precinct CHARLIE Sector

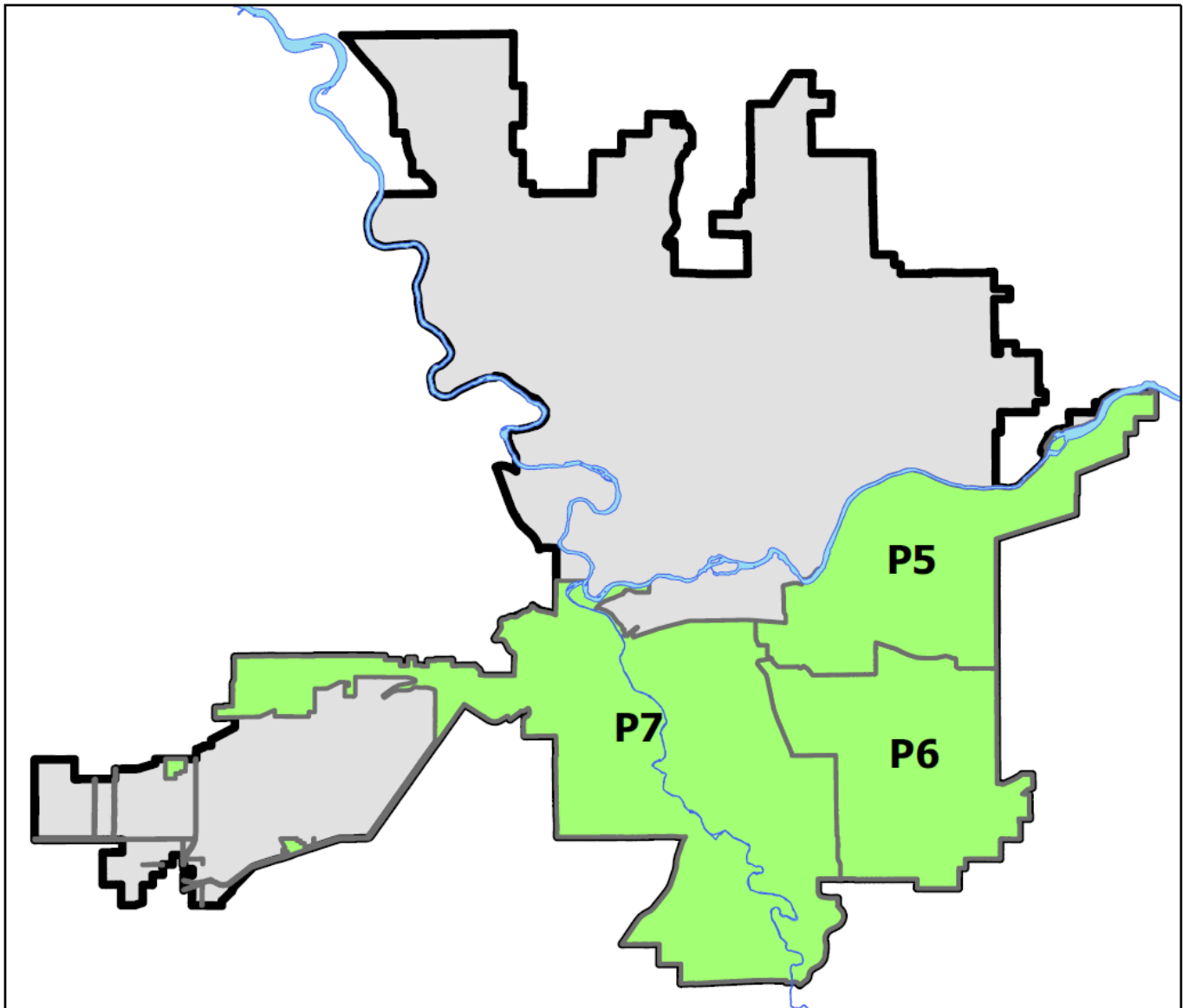
PSA Commander

Captain Matt Cowles

South Central District (P5)

Southeast District (P6)

Southwest District (P7)



POLICE SUMMARY - Ending: Saturday, September 30, 2023

SOUTH PRECINCT (P5, P6, P7) CHARLIE SECTOR



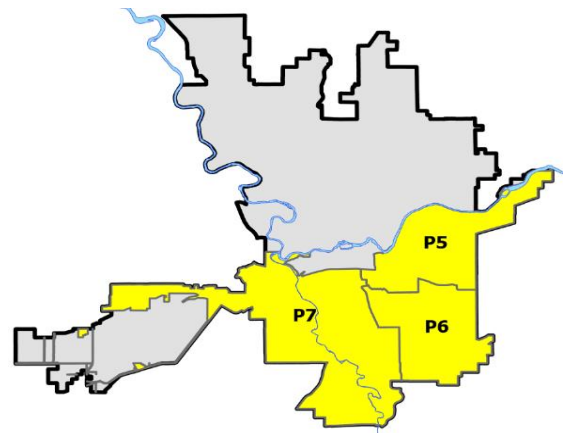
Preliminary IBR Counts

NIBRS Categories (Part 1 Selected)		7 Day Comparison			28 Day Comparison			YTD Comparison		
		Current	Prior	Percent	Current	Prior	Percent	Current	Prior	Percent
Violent	Criminal Homicide	0	0		0	1	-100.00%	4	2	100.00%
	Rape	1	1	0.00%	5	5	0.00%	54	46	17.39%
	Robbery - Commercial	1	0		1	1	0.00%	11	8	37.50%
	Robbery - Person	1	2	-50.00%	6	2	200.00%	34	29	17.24%
	Aggravated Assault - Non DV	4	1	300.00%	7	9	-22.22%	102	93	9.68%
	Aggravated Assault - DV	3	3	0.00%	8	12	-33.33%	73	78	-6.41%
Violent Total:		10	7	42.86%	27	30	-10.00%	278	256	8.59%
Property	Burglary - Residential	4	2	100.00%	13	11	18.18%	133	172	-22.67%
	Burglary Garage	4	4	0.00%	16	12	33.33%	125	120	4.17%
	Burglary Commercial	3	1	200.00%	8	11	-27.27%	110	154	-28.57%
	Larceny	33	33	0.00%	134	177	-24.29%	1700	2086	-18.50%
	Vehicle Theft	7	2	250.00%	26	90	-71.11%	395	372	6.18%
	Arson	1	0		1	2	-50.00%	12	13	-7.69%
Property Total:		52	42	23.81%	198	303	-34.65%	2475	2917	-15.15%
Preliminary Part 1 Crime Totals:		62	49	26.53%	225	333	-32.43%	2753	3173	-13.24%
Current 7 Day Period:		9/24/2023 - 9/30/2023			Prior 7 Day Period:		9/17/2023 - 9/23/2023			
Current 28 Day Period:		9/3/2023 - 9/30/2023			Prior 28 Day Period:		8/6/2023 - 9/2/2023			
Current YTD Day Period:		1/1/2023 - 9/30/2023			Prior YTD Period:		1/1/2022 - 9/30/2022			

Prepared by SPD Crime Analysis Office - Monday, October 2, 2023

NOTE: SPD moved from UCR to the NIBRS reporting standard on 10/4/16 following the transition to a new RMS System. [Numbers on CompStat reports prior to this date should not be used as a comparison to those on this report.](#) Additional info on these reporting standards can be found on the FBI website: <https://ucr.fbi.gov/nibrs-overview>

This chart represents Preliminary counts of selected crime categories from Police Case Reports. Full statistical analysis to determine the confidence level of this data has not been performed. The % change columns on the preliminary counts differ from the percentage change on the NIBRS crime report, sometimes significantly. The CompStat report is designed for operational use and includes only selected NIBRS categories and coding less complex than full NIBRS rules. Official statistics for these and other NIBRS categories can be found on WASPC & FBI websites once available.



Note: On 1/8/23 boundary changes incorporated portions of P7 into the Downtown Precinct (SPD8BA and SPD8PV); Consequently activity in P7 will appear lower if compared to printed CompStat reports prior to 1/8/23

POLICE SUMMARY - Ending: Saturday, September 30, 2023



SE - South Central District (P5)

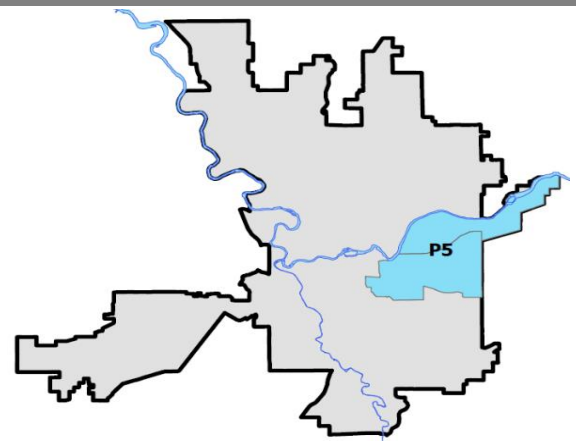
Preliminary IBR Counts

NIBRS Categories (Part 1 Selected)		7 Day Comparison			28 Day Comparison			YTD Comparison		
		Current	Prior	Percent	Current	Prior	Percent	Current	Prior	Percent
Violent	Criminal Homicide	0	0		0	1	-100.00%	2	1	100.00%
	Rape	0	1	-100.00%	4	3	33.33%	29	18	61.11%
	Robbery - Commercial	1	0		1	0		3	3	0.00%
	Robbery - Person	0	0		1	1	0.00%	18	12	50.00%
	Aggravated Assault - Non DV	2	1	100.00%	4	4	0.00%	52	49	6.12%
	Aggravated Assault - DV	2	3	-33.33%	5	6	-16.67%	41	41	0.00%
Violent Total:		5	5	0.00%	15	15	0.00%	145	124	16.94%
Property	Burglary - Residential	2	0		6	1	500.00%	43	61	-29.51%
	Burglary Garage	0	2	-100.00%	7	5	40.00%	37	38	-2.63%
	Burglary Commercial	1	1	0.00%	5	5	0.00%	66	97	-31.96%
	Larceny	10	13	-23.08%	42	72	-41.67%	595	798	-25.44%
	Vehicle Theft	2	2	0.00%	12	20	-40.00%	130	177	-26.55%
	Arson	1	0		1	2	-50.00%	8	5	60.00%
Property Total:		16	18	-11.11%	73	105	-30.48%	879	1176	-25.26%
Preliminary Part 1 Crime Totals:		21	23	-8.70%	88	120	-26.67%	1024	1300	-21.23%
Current 7 Day Period:		9/24/2023 - 9/30/2023			Prior 7 Day Period:		9/17/2023 - 9/23/2023			
Current 28 Day Period:		9/3/2023 - 9/30/2023			Prior 28 Day Period:		8/6/2023 - 9/2/2023			
Current YTD Day Period:		1/1/2023 - 9/30/2023			Prior YTD Period:		1/1/2022 - 9/30/2022			

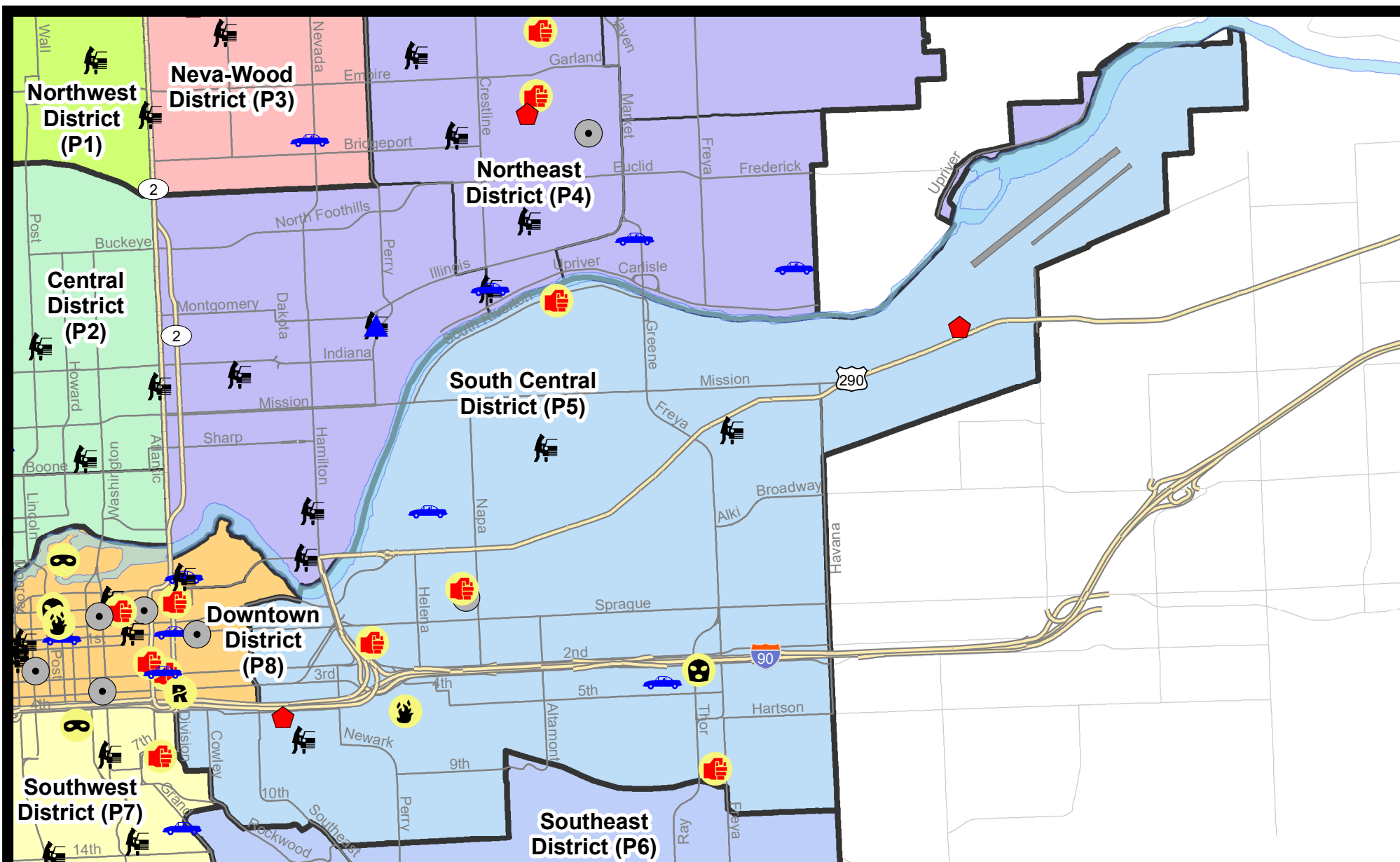
Prepared by SPD Crime Analysis Office - Monday, October 2, 2023

NOTE: SPD moved from UCR to the NIBRS reporting standard on 10/4/16 following the transition to a new RMS System. [Numbers on CompStat reports prior to this date should not be used as a comparison to those on this report.](#) Additional info on these reporting standards can be found on the FBI website: <https://ucr.fbi.gov/nibrs-overview>

This chart represents Preliminary counts of selected crime categories from Police Case Reports. Full statistical analysis to determine the confidence level of this data has not been performed. The % change columns on the preliminary counts differ from the percentage change on the NIBRS crime report, sometimes significantly. The CompStat report is designed for operational use and includes only selected NIBRS categories and coding less complex than full NIBRS rules. Official statistics for these and other NIBRS categories can be found on WASPC & FBI websites once available.



Note: On 2/10/21 a portion of the Police Block SPC5EC became part of the Downtown Precinct (SPD8EC); Consequently activity in P5 will appear lower if compared to printed CompStat reports prior to 2/10/21



City of Spokane
South Central District (P5)
Selected
Crime Types
2023-09-24 to 2023-09-30

Prepared By:
Crime Analysis Unit
Spokane Police Department

Legend

NIBRS Events



Criminal Homicide



Rape



Robbery Commercial



Robbery Person



Aggravated Assault



Burglary Residential



Burglary Garage



Burglary Commercial



Vehicle Prowling



Vehicle Theft



Arson

Cases Represent LERMS Crime Codes

Points may indicate multiple events

Note: Veh Prowl is only Larceny category displayed



For Additional Information on Incidents
 pertaining to an Area, Trend, or Pattern
 Contact Information Analysis

0 0.2 0.4 0.6 0.8 1 Miles



THIS IS NOT A LEGAL DOCUMENT:
 The information shown on this map is compiled
 from various sources and is subject to constant
 revision. Information shown on this map should
 not be used to determine the location of facilities
 in relationship to property lines, section lines,
 streets, etc.

Sunday - Saturday

SE - South Central District (P5)

9/24/2023 TO 9/30/2023



<u>A/C</u>	<u>Offense Statute</u>	<u>Address</u>	<u>Reported Date</u>	<u>Dist</u>
<u>SPC5EC</u>				
C	ARSON 2D	1400 E CELESTA AVE	9/24/2023	P5
C	ASSAULT 2D	E MAIN AVE / N MAGNOLIA ST	9/27/2023	P6
C	ASSAULT 2D	3500 E 9TH AVE	9/29/2023	P6
C	ASSAULT 3D WEAPON OR NEGLIGENT INJURY	1200 E PACIFIC AVE	9/28/2023	P6
C	BURGLARY 2D COMMERCIAL	100 N MAGNOLIA ST	9/25/2023	P6
C	RESIDENTIAL BURGLARY	500 S HATCH ST	9/26/2023	P6
C	ROBBERY 1D COMMERCIAL	300 S THOR ST	9/30/2023	P6
C	THEFT 2D ALL OTHER	2500 E RIVERSIDE AVE	9/25/2023	P5
C	THEFT 2D FROM MOTOR VEHICLE	800 E HARTSON AVE	9/24/2023	P5
C	THEFT 3D ALL OTHER	4100 E 4TH AVE	9/30/2023	P5
C	THEFT 3D ALL OTHER	400 E 9TH AVE	9/27/2023	
C	THEFT 3D ALL OTHER	3500 E 4TH AVE	9/26/2023	
C	THEFT 3D ALL OTHER	800 E 10TH AVE	9/26/2023	
A	THEFT 3D FROM MOTOR VEHICLE	3700 E BOONE AVE	9/27/2023	P5
C	THEFT OF MOTOR VEHICLE	3200 E 4TH AVE	9/28/2023	P6
<u>SPC5GP</u>				
C	HARASSMENT FELONY WEAPON INVOLVED	2600 E SOUTH RIVERTON AVE	9/26/2023	P6
C	RESIDENTIAL BURGLARY	5100 E COMMERCE AVE	9/27/2023	P4
C	THEFT 2D ALL OTHER	E BROADWAY AVE / N MADELIA ST	9/25/2023	P6
C	THEFT 3D FROM BUILDING	5100 E COMMERCE AVE	9/27/2023	P4
C	THEFT 3D FROM MOTOR VEHICLE	2400 E BOONE AVE	9/24/2023	P5
C	THEFT OF MOTOR VEHICLE	E BROADWAY AVE / N MADELIA ST	9/25/2023	P6

POLICE SUMMARY - Ending: Saturday, September 30, 2023



SE - Southeast District (P6)

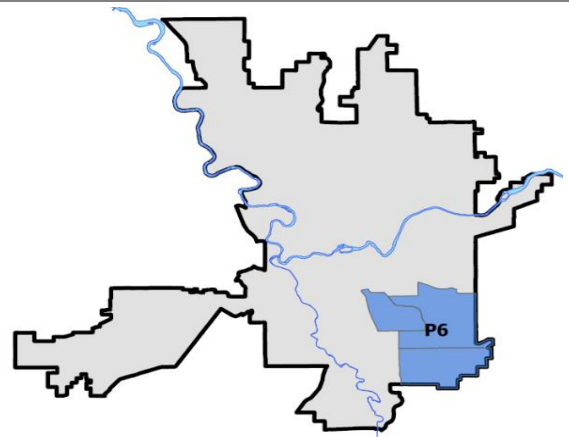
Preliminary IBR Counts

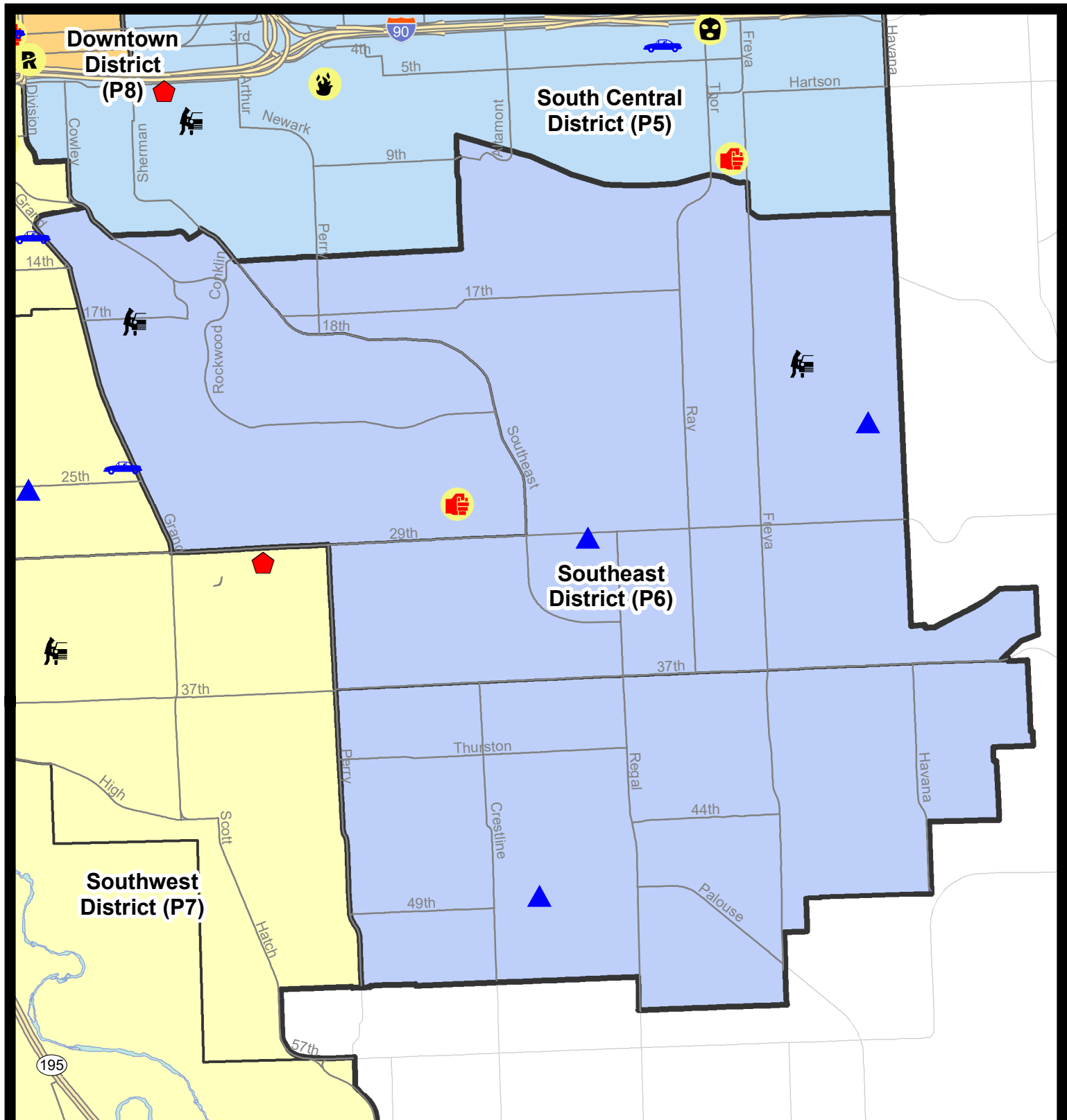
NIBRS Categories (Part 1 Selected)		7 Day Comparison			28 Day Comparison			YTD Comparison		
		Current	Prior	Percent	Current	Prior	Percent	Current	Prior	Percent
Violent	Criminal Homicide	0	0		0	0		0	0	
	Rape	0	0		0	0		5	6	-16.67%
	Robbery - Commercial	0	0		0	1	-100.00%	3	2	50.00%
	Robbery - Person	0	0		0	0		2	6	-66.67%
	Aggravated Assault - Non DV	1	0		1	2	-50.00%	17	11	54.55%
	Aggravated Assault - DV	0	0		0	1	-100.00%	13	18	-27.78%
Violent Total:		1	0		1	4	-75.00%	40	43	-6.98%
Property	Burglary - Residential	0	0		1	5	-80.00%	33	58	-43.10%
	Burglary Garage	3	1	200.00%	6	3	100.00%	31	34	-8.82%
	Burglary Commercial	0	0		1	5	-80.00%	20	18	11.11%
	Larceny	6	10	-40.00%	35	46	-23.91%	404	445	-9.21%
	Vehicle Theft	0	0		2	46	-95.65%	124	78	58.97%
	Arson	0	0		0	0		1	2	-50.00%
Property Total:		9	11	-18.18%	45	105	-57.14%	613	635	-3.46%
Preliminary Part 1 Crime Totals:		10	11	-9.09%	46	109	-57.80%	653	678	-3.69%
Current 7 Day Period:		9/24/2023 - 9/30/2023			Prior 7 Day Period:		9/17/2023 - 9/23/2023			
Current 28 Day Period:		9/3/2023 - 9/30/2023			Prior 28 Day Period:		8/6/2023 - 9/2/2023			
Current YTD Day Period:		1/1/2023 - 9/30/2023			Prior YTD Period:		1/1/2022 - 9/30/2022			

Prepared by SPD Crime Analysis Office - Monday, October 2, 2023

NOTE: SPD moved from UCR to the NIBRS reporting standard on 10/4/16 following the transition to a new RMS System. [Numbers on CompStat reports prior to this date should not be used as a comparison to those on this report.](#) Additional info on these reporting standards can be found on the FBI website: <https://ucr.fbi.gov/nibrs-overview>

This chart represents Preliminary counts of selected crime categories from Police Case Reports. Full statistical analysis to determine the confidence level of this data has not been performed. The % change columns on the preliminary counts differ from the percentage change on the NIBRS crime report, sometimes significantly. The CompStat report is designed for operational use and includes only selected NIBRS categories and coding less complex than full NIBRS rules. Official statistics for these and other NIBRS categories can be found on WASPC & FBI websites once available.





City of Spokane
Southeast District (P6)
Selected
Crime Codes
2023-09-24 to 2023-09-30
 Prepared By:
 Crime Analysis Unit
 Spokane Police Department

Legend

NIBRS Events



Criminal Homicide



Rape



Robbery Commercial



Robbery Person



Aggravated Assault



Burglary Residential



Burglary Garage



Burglary Commercial



Vehicle Prowling



Vehicle Theft



Arson



Cases Represent LERMS Crime Codes
 Points may indicate multiple events
 Note: Veh Prowl is only Larceny displayed

For Additional Information on
 Incidents pertaining to an
 Area, Trend, or Pattern
 Contact Information Analysis

0 0.15 0.3 0.6 Miles



THIS IS NOT A LEGAL DOCUMENT:
 The information shown on this map is compiled
 from various sources and is subject to constant
 revision. Information shown on this map should
 not be used to determine the location of facilities
 in relationship to property lines, section lines,
 streets, etc.

Sunday - Saturday

SE - Southeast District (P6)

9/24/2023 TO 9/30/2023



<u>A/C</u>	<u>Offense Statute</u>	<u>Address</u>	<u>Reported Date</u>	<u>Dist</u>
<u>SPC6LH</u>				
C	BURGLARY 2D GARAGE	2300 S CUBA ST	9/27/2023	P6
C	BURGLARY 2D GARAGE	2700 E 29TH AVE	9/28/2023	P6
C	THEFT 2D FROM MOTOR VEHICLE	3800 E CONGRESS AVE	9/26/2023	
C	THEFT 3D ALL OTHER	1400 E 30TH AVE	9/24/2023	P6
<u>SPC6RW</u>				
C	ASSAULT 2D	2000 E PINECREST RD	9/30/2023	P6
C	THEFT OF A FIREARM FROM MOTOR VEHICLE	400 E 17TH AVE	9/30/2023	P6
<u>SPC6SG</u>				
C	BURGLARY 2D GARAGE	2300 E 49TH AVE	9/24/2023	P5
A	MAIL THEFT	2500 E 53RD AVE	9/26/2023	P6
C	MAIL THEFT	4000 E 37TH AVE	9/29/2023	P6
C	THEFT 3D SHOPLIFTING	4900 S REGAL ST	9/25/2023	P6

POLICE SUMMARY - Ending: Saturday, September 30, 2023



SW - Southwest District (P7)

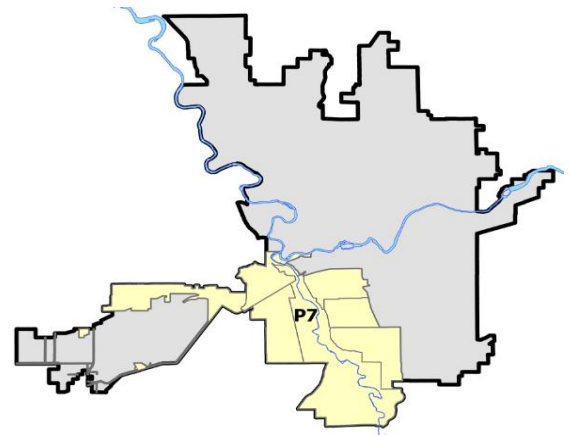
Preliminary IBR Counts

NIBRS Categories (Part 1 Selected)		7 Day Comparison			28 Day Comparison			YTD Comparison		
		Current	Prior	Percent	Current	Prior	Percent	Current	Prior	Percent
Violent	Criminal Homicide	0	0		0	0		2	1	100.00%
	Rape	1	0		1	2	-50.00%	20	22	-9.09%
	Robbery - Commercial	0	0		0	0		5	3	66.67%
	Robbery - Person	1	2	-50.00%	5	1	400.00%	14	11	27.27%
	Aggravated Assault - Non DV	1	0		2	3	-33.33%	33	33	0.00%
	Aggravated Assault - DV	1	0		3	5	-40.00%	19	19	0.00%
Violent Total:		4	2	100.00%	11	11	0.00%	93	89	4.49%
Property	Burglary - Residential	2	2	0.00%	6	5	20.00%	57	53	7.55%
	Burglary Garage	1	1	0.00%	3	4	-25.00%	57	48	18.75%
	Burglary Commercial	2	0		2	1	100.00%	24	39	-38.46%
	Larceny	17	10	70.00%	57	59	-3.39%	701	843	-16.84%
	Vehicle Theft	5	0		12	24	-50.00%	141	117	20.51%
	Arson	0	0		0	0		3	6	-50.00%
Property Total:		27	13	107.69%	80	93	-13.98%	983	1106	-11.12%
Preliminary Part 1 Crime Totals:		31	15	106.67%	91	104	-12.50%	1076	1195	-9.96%
Current 7 Day Period:		9/24/2023 - 9/30/2023			Prior 7 Day Period:		9/17/2023 - 9/23/2023			
Current 28 Day Period:		9/3/2023 - 9/30/2023			Prior 28 Day Period:		8/6/2023 - 9/2/2023			
Current YTD Day Period:		1/1/2023 - 9/30/2023			Prior YTD Period:		1/1/2022 - 9/30/2022			


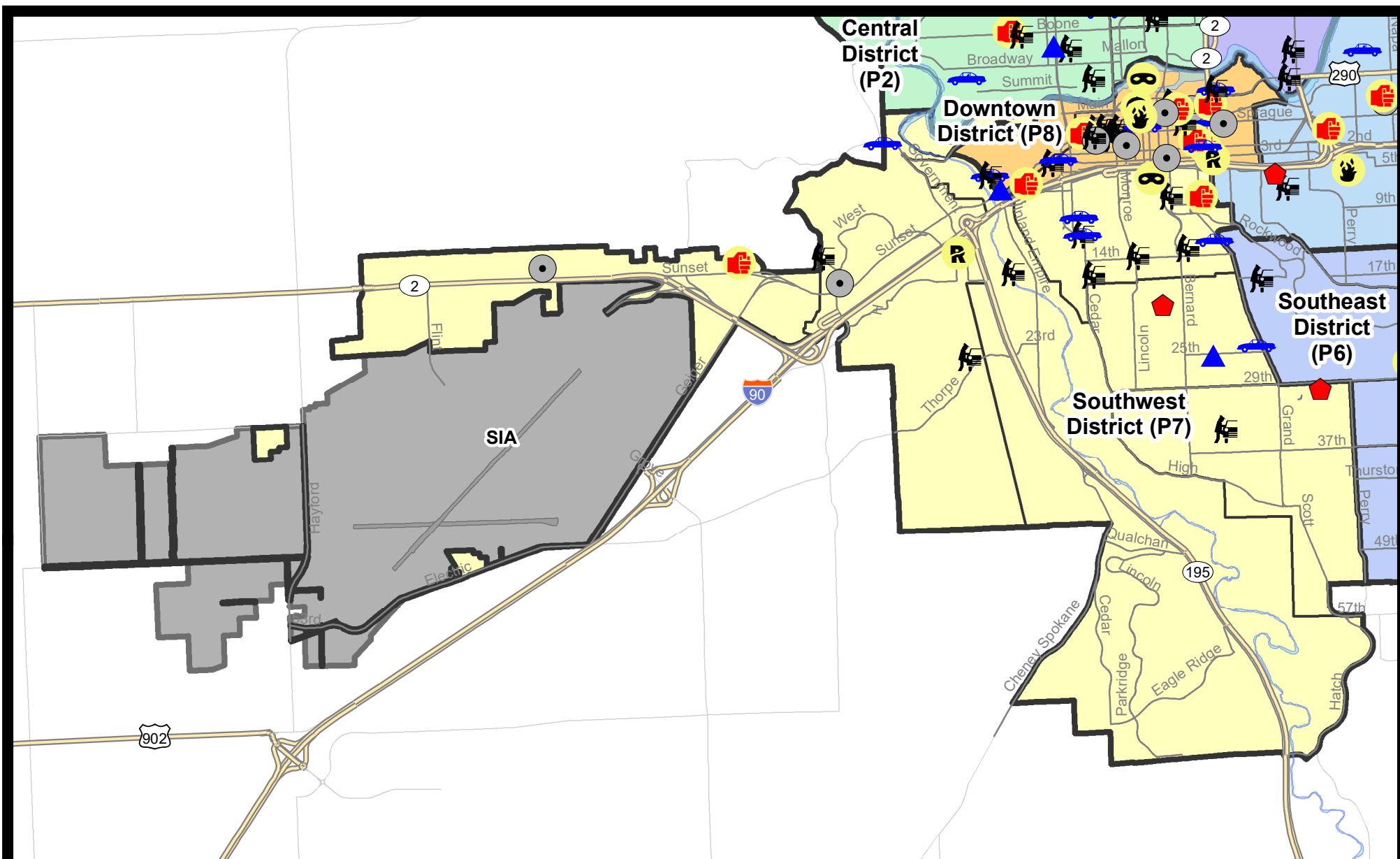
Prepared by SPD Crime Analysis Office - Monday, October 2, 2023

NOTE: SPD moved from UCR to the NIBRS reporting standard on 10/4/16 following the transition to a new RMS System. [Numbers on CompStat reports prior to this date should not be used as a comparison to those on this report.](#) Additional info on these reporting standards can be found on the FBI website: <https://ucr.fbi.gov/nibrs-overview>

This chart represents Preliminary counts of selected crime categories from Police Case Reports. Full statistical analysis to determine the confidence level of this data has not been performed. The % change columns on the preliminary counts differ from the percentage change on the NIBRS crime report, sometimes significantly. The CompStat report is designed for operational use and includes only selected NIBRS categories and coding less complex than full NIBRS rules. Official statistics for these and other NIBRS categories can be found on WASPC & FBI websites once available.



Note: On 1/8/23 boundary changes were implemented that incorporated portions of P7 into the Downtown DAVID Sector (SPD8BA SPD8PV); Consequently activity in P7 will appear lower if compared to printed CompStat reports prior to 1/8/23




City of Spokane
Southwest District (P7)
Selected
Crime Types
2023-09-24 to 2023-09-30

Prepared By:
Crime Analysis Unit
Spokane Police Department

Legend

NIBRS Events



Cases Represent LERMS Crime Codes
 Points may indicate multiple events
 Note: Veh Prowl is only Larceny category displayed



For Additional Information on Incidents
 pertaining to an Area, Trend, or Pattern
 Contact Information Analysis

0 0.2 0.4 0.6 0.8 1 1.2 1.4 1.6 Miles



THIS IS NOT A LEGAL DOCUMENT:
 The information shown on this map is compiled
 from various sources and is subject to constant
 revision. Information shown on this map should
 not be used to determine the location of facilities
 in relationship to property lines, section lines,
 streets, etc.



Sunday - Saturday

SE - Southwest District (P7)

9/24/2023 TO 9/30/2023



<u>A/C</u>	<u>Offense Statute</u>	<u>Address</u>	<u>Reported Date</u>	<u>Dist</u>
<u>SPC7CH</u>				
C	ASSAULT OF A CHILD 2D	100 W 8TH AVE	9/30/2023	P7
C	ROBBERY 2D PERSON	S HOWARD ST / W 5TH AVE	9/25/2023	P7
C	THEFT 2D FROM MOTOR VEHICLE	1000 S CEDAR ST	9/26/2023	P7
C	THEFT 2D FROM MOTOR VEHICLE	1500 S ADAMS ST	9/25/2023	P7
C	THEFT 3D ALL OTHER	300 W 14TH AVE	9/26/2023	P7
C	THEFT 3D ALL OTHER	1400 W 9TH AVE	9/26/2023	P7
C	THEFT 3D ALL OTHER	800 S CANNON ST	9/27/2023	
C	THEFT 3D FROM MOTOR VEHICLE	800 W 14TH AVE	9/25/2023	P6
C	THEFT 3D FROM MOTOR VEHICLE	W 7TH AVE / S WASHINGTON ST	9/26/2023	
C	THEFT 3D FROM MOTOR VEHICLE	1300 S BERNARD ST	9/27/2023	
C	THEFT OF MOTOR VEHICLE	1200 S DIVISION ST	9/24/2023	P7
C	THEFT OF MOTOR VEHICLE	1000 S CEDAR ST	9/26/2023	P7
C	THEFT OF MOTOR VEHICLE	1400 W 9TH AVE	9/26/2023	P7
C	THEFT OF MOTOR VEHICLE	1400 W 9TH AVE	9/29/2023	P7
<u>SPC7CS</u>				
C	RESIDENTIAL BURGLARY	1000 E 30TH AVE	9/26/2023	P6
C	THEFT 2D FROM BUILDING	1300 E 39TH AVE	9/29/2023	
C	THEFT 3D ALL OTHER	900 E 30TH AVE	9/27/2023	P7
C	THEFT 3D FROM MOTOR VEHICLE	0 E 34TH AVE	9/26/2023	
<u>SPC7GT</u>				
C	RAPE 3D		9/27/2023	P7
C	THEFT 3D FROM MOTOR VEHICLE	2600 W WESTWOOD LN	9/28/2023	
<u>SPC7LC</u>				
C	THEFT 3D FROM MOTOR VEHICLE	2100 W 15TH AVE	9/25/2023	P7
<u>SPC7MC</u>				
C	BURGLARY 2D GARAGE	0 W 25TH AVE	9/25/2023	
C	RESIDENTIAL BURGLARY	1900 S STEVENS ST	9/25/2023	P7
C	THEFT OF MOTOR VEHICLE	300 E 24TH AVE	9/24/2023	P7
<u>SPC7WH</u>				
C	BURGLARY 2D COMMERCIAL	4200 W SUNSET BLVD	9/27/2023	P6
C	THEFT 2D ALL OTHER	3000 W SUNSET BLVD	9/29/2023	P7
C	THEFT 3D ALL OTHER	3000 W SUNSET BLVD	9/28/2023	
C	THEFT 3D FROM MOTOR VEHICLE	4300 W DESKA DR	9/28/2023	P7
<u>SPC7WP</u>				
C	ASSAULT 2D	5300 W SUNSET HWY	9/29/2023	P7
C	BURGLARY 2D COMMERCIAL	7700 W SUNSET HWY	9/30/2023	P7

For protection of victim privacy, the entire address on sexual assault crimes has been redacted.

<u>A/C</u>	<u>Offense Statute</u>	<u>Address</u>	<u>Reported Date</u>	<u>Dist</u>
C	THEFT 3D SHOPLIFTING	9600 W US 2 HWY	9/25/2023	

SPOKANE POLICE DEPARTMENT

Downtown Precinct

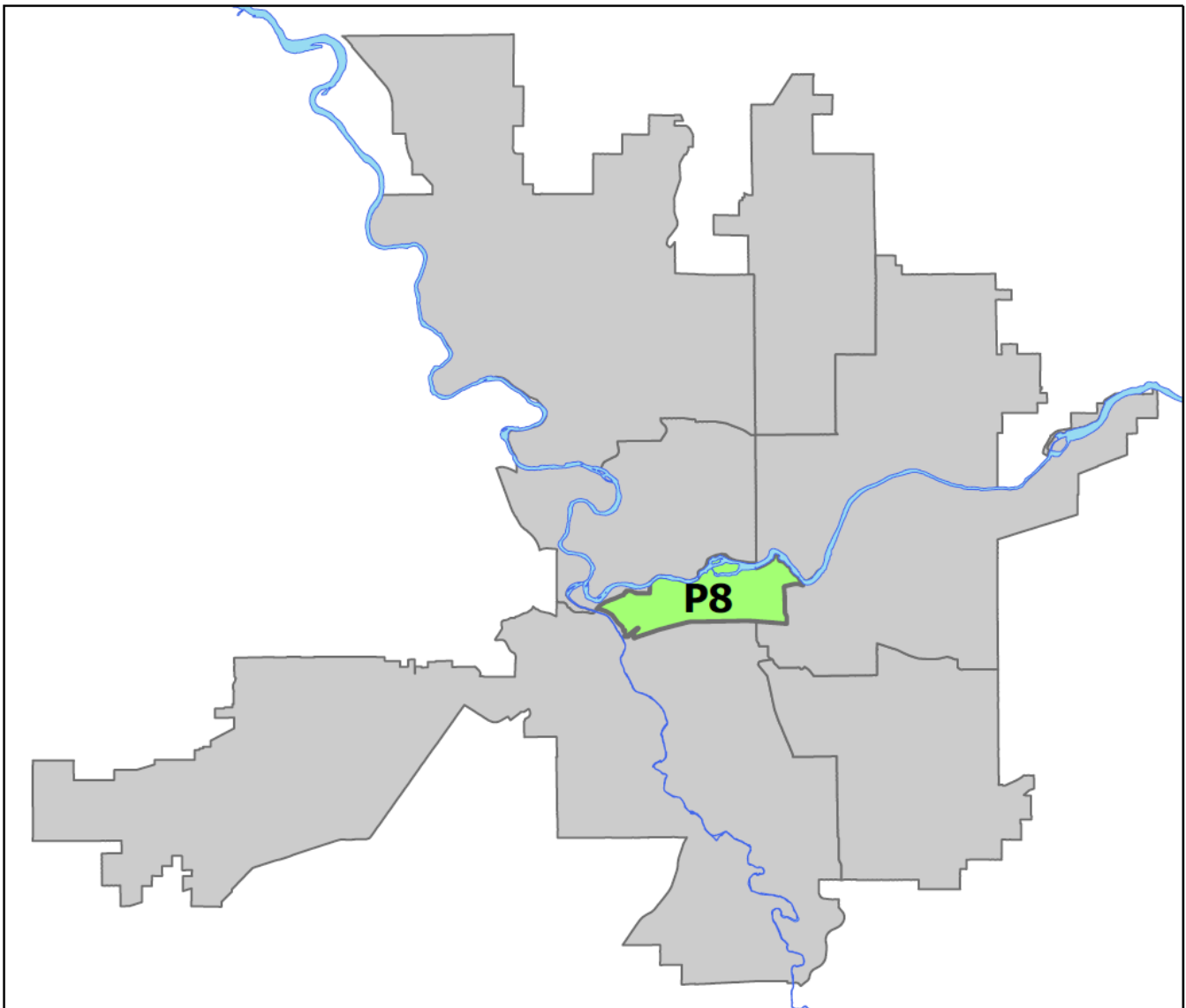
DAVID Sector



PSA Commander

Captain Steve Wohl

Downtown District (P8)



POLICE SUMMARY - Ending: Saturday, September 30, 2023

DOWNTOWN PRECINCT (P8) DAVID SECTOR



Preliminary IBR Counts

NIBRS Categories (Part 1 Selected)		7 Day Comparison			28 Day Comparison			YTD Comparison		
		Current	Prior	Percent	Current	Prior	Percent	Current	Prior	Percent
Violent	Criminal Homicide	0	0		0	1	-100.00%	1	4	-75.00%
	Rape	1	0		1	3	-66.67%	21	28	-25.00%
	Robbery - Commercial	1	0		1	3	-66.67%	18	12	50.00%
	Robbery - Person	1	2	-50.00%	4	8	-50.00%	59	47	25.53%
	Aggravated Assault - Non DV	5	1	400.00%	14	6	133.33%	129	94	37.23%
	Aggravated Assault - DV	1	0		2	3	-33.33%	26	22	18.18%
Violent Total:		9	3	200.00%	22	24	-8.33%	254	207	22.71%
Property	Burglary - Residential	1	3	-66.67%	4	5	-20.00%	45	38	18.42%
	Burglary Garage	1	0		1	0		16	10	60.00%
	Burglary Commercial	6	2	200.00%	15	11	36.36%	85	71	19.72%
	Larceny	27	32	-15.63%	116	113	2.65%	1055	1302	-18.97%
	Vehicle Theft	6	1	500.00%	14	9	55.56%	127	147	-13.61%
	Arson	1	0		1	1	0.00%	15	7	114.29%
Property Total:		42	38	10.53%	151	139	8.63%	1343	1575	-14.73%
Preliminary Part 1 Crime Totals:		51	41	24.39%	173	163	6.13%	1597	1782	-10.38%
Current 7 Day Period:		9/24/2023 - 9/30/2023			Prior 7 Day Period:		9/17/2023 - 9/23/2023			
Current 28 Day Period:		9/3/2023 - 9/30/2023			Prior 28 Day Period:		8/6/2023 - 9/2/2023			
Current YTD Day Period:		1/1/2023 - 9/30/2023			Prior YTD Period:		1/1/2022 - 9/30/2022			

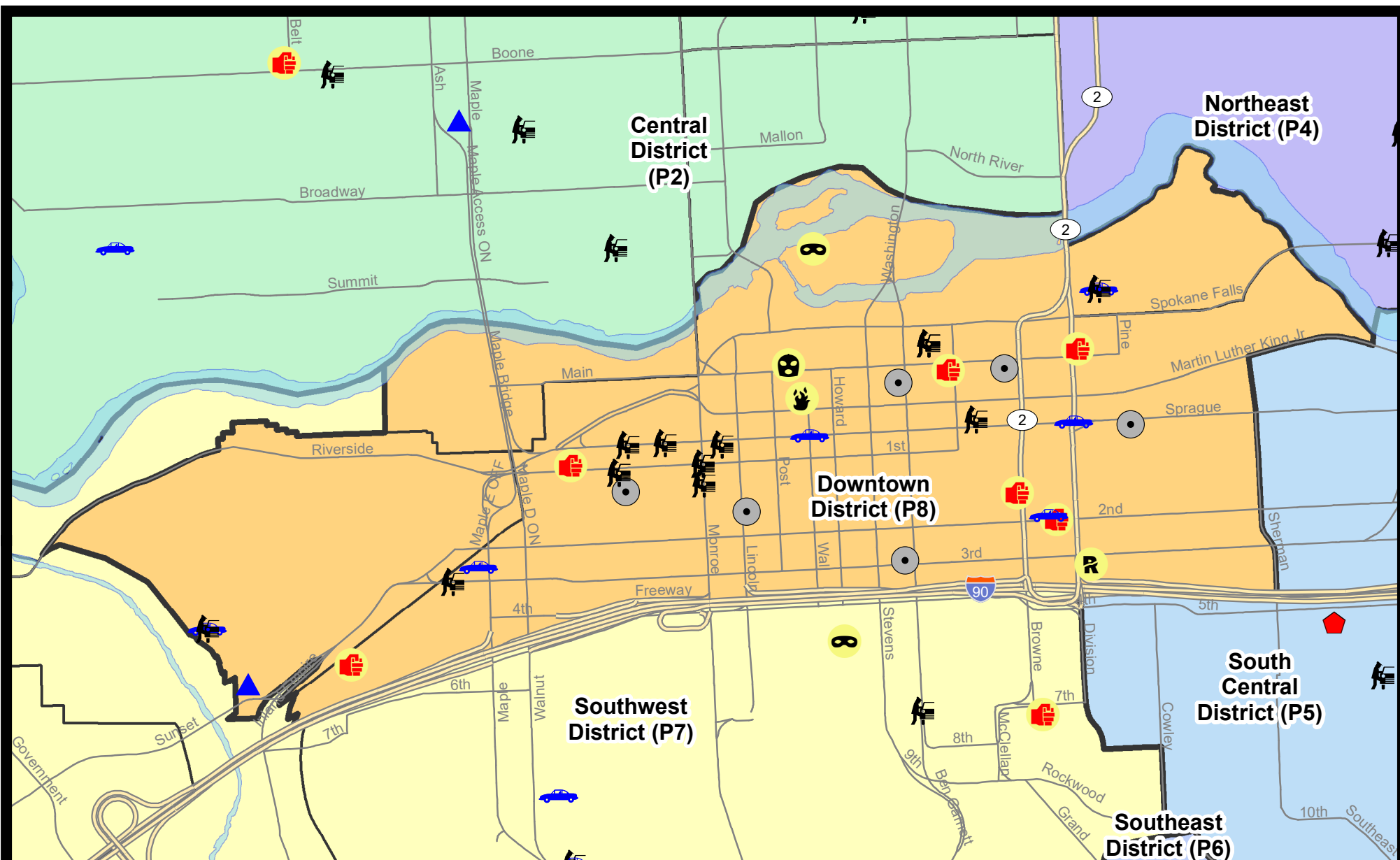
Prepared by SPD Crime Analysis Office - Monday, October 2, 2023

NOTE: SPD moved from UCR to the NIBRS reporting standard on 10/4/16 following the transition to a new RMS System. [Numbers on CompStat reports prior to this date should not be used as a comparison to those on this report.](#) Additional info on these reporting standards can be found on the FBI website: <https://ucr.fbi.gov/nibrs-overview>

This chart represents Preliminary counts of selected crime categories from Police Case Reports. Full statistical analysis to determine the confidence level of this data has not been performed. The % change columns on the preliminary counts differ from the percentage change on the NIBRS crime report, sometimes significantly. The CompStat report is designed for operational use and includes only selected NIBRS categories and coding less complex than full NIBRS rules. Official statistics for these and other NIBRS categories can be found on WASPC & FBI websites once available.



Note: On 1/8/23 boundary changes incorporated portions of P7 into the Downtown Precinct (SPD8BA and SPD8PV); Consequently activity in P8 will appear higher if compared to printed CompStat reports prior to 1/8/23

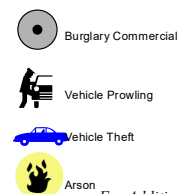
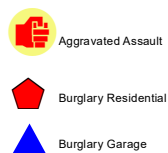

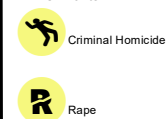


City of Spokane
Downtown District (P8)
Selected
Crime Types
2023-09-24 to 2023-09-30

Prepared By:
Crime Analysis Unit
Spokane Police Department

Legend

NIBRS Events



Cases Represent LERMS Crime Codes
 Points may indicate multiple events
 Note: Veh Prowl is only Larceny category displayed



For Additional Information on Incidents
 pertaining to an Area, Trend, or Pattern
 Contact Information Analysis

0 0.2 0.4 Miles



THIS IS NOT A LEGAL DOCUMENT:
 The information shown on this map is compiled
 from various sources and is subject to constant
 revision. Information shown on this map should
 not be used to determine the location of facilities
 in relationship to property lines, section lines,
 streets, etc.

Sunday - Saturday

SW - Downtown District (P8)

9/24/2023 TO 9/30/2023



<u>A/C</u>	<u>Offense Statute</u>	<u>Address</u>	<u>Reported Date</u>	<u>Dist</u>
<u>SPD8BA</u>				
C	BURGLARY 2D GARAGE	500 S COEUR D ALENE ST	9/28/2023	P8
C	THEFT 1D FROM BUILDING	100 S COEUR D ALENE ST	9/24/2023	P8
C	THEFT 2D FROM MOTOR VEHICLE	300 S COEUR D ALENE ST	9/29/2023	P8
C	THEFT OF MOTOR VEHICLE	300 S COEUR D ALENE ST	9/29/2023	P7
<u>SPD8EC</u>				
C	ASSAULT 2D	200 N DIVISION ST	9/24/2023	P8
C	BURGLARY 2D COMMERCIAL	100 E SPRAGUE AVE	9/30/2023	P6
C	RAPE 3D		9/27/2023	P5
C	THEFT OF MOTOR VEHICLE	W SPRAGUE AVE / N DIVISION ST	9/27/2023	P8
<u>SPD8RS</u>				
C	ARSON 2D	100 N WALL ST	9/29/2023	P8
C	ASSAULT 2D	1300 W 1ST AVE	9/24/2023	P8
C	ASSAULT 2D	300 W MAIN AVE	9/26/2023	P8
C	ASSAULT 2D	100 S BROWNE ST	9/26/2023	P8
C	ASSAULT 3D WEAPON OR NEGLIGENT INJURY	W 2ND AVE / S STATE ST	9/25/2023	P8
C	BURGLARY 2D COMMERCIAL	400 W 3RD AVE	9/25/2023	P8
C	BURGLARY 2D COMMERCIAL	100 N WASHINGTON ST	9/25/2023	P8
C	BURGLARY 2D COMMERCIAL	100 S JEFFERSON ST	9/26/2023	P8
C	BURGLARY 2D COMMERCIAL	100 S LINCOLN ST	9/27/2023	P8
C	BURGLARY 2D COMMERCIAL	200 W MAIN AVE	9/27/2023	P8
C	HARASSMENT FELONY WEAPON INVOLVED	1900 W 5TH AVE	9/28/2023	P8
C	RESIDENTIAL BURGLARY	100 N WALL ST	9/26/2023	P6
C	ROBBERY 2D PERSON	500 N HOWARD ST	9/26/2023	P8
C	SHOPLIFTING USE FORCE TO FLEE ROBBERY	700 W MAIN AVE	9/25/2023	P8
C	THEFT 1D ALL OTHER	500 N HOWARD ST	9/27/2023	P8
C	THEFT 1D FROM MOTOR VEHICLE	300 W SPOKANE FALLS BLVD	9/30/2023	
C	THEFT 2D ALL OTHER	900 W SPRAGUE AVE	9/29/2023	P8
C	THEFT 2D ALL OTHER	200 W SPOKANE FALLS BLVD	9/30/2023	P8
C	THEFT 2D ALL OTHER	800 W MAIN AVE	9/26/2023	
C	THEFT 2D ALL OTHER	400 W RIVERSIDE AVE	9/26/2023	
C	THEFT 2D FROM MOTOR VEHICLE	200 W SPRAGUE AVE	9/24/2023	P5
C	THEFT 2D FROM MOTOR VEHICLE	300 N RIVERPOINT BLVD	9/26/2023	P8
C	THEFT 2D FROM MOTOR VEHICLE	300 W SPOKANE FALLS BLVD	9/27/2023	P8
C	THEFT 2D FROM MOTOR VEHICLE	300 W SPOKANE FALLS BLVD	9/28/2023	P8
C	THEFT 2D FROM MOTOR VEHICLE	900 W SPRAGUE AVE	9/28/2023	P8
C	THEFT 2D FROM MOTOR VEHICLE	W SPRAGUE AVE / N JEFFERSON ST	9/26/2023	
C	THEFT 3D ALL OTHER	300 S ADAMS ST	9/30/2023	P8

For protection of victim privacy, the entire address on sexual assault crimes has been redacted.

A/C	Offense Statute	Address	Reported Date	Dist
C	THEFT 3D FROM BUILDING	1100 W RIVERSIDE AVE	9/26/2023	P8
C	THEFT 3D FROM BUILDING	0 W 2ND AVE	9/27/2023	P8
C	THEFT 3D FROM BUILDING	700 W MAIN AVE	9/29/2023	P8
A	THEFT 3D FROM MOTOR VEHICLE	1200 W 1ST AVE	9/24/2023	P8
C	THEFT 3D FROM MOTOR VEHICLE	W 1ST AVE / S MONROE ST	9/28/2023	P8
C	THEFT 3D FROM MOTOR VEHICLE	W 1ST AVE / S MONROE ST	9/28/2023	P8
C	THEFT 3D FROM MOTOR VEHICLE	1200 W 1ST AVE	9/28/2023	P8
C	THEFT 3D FROM MOTOR VEHICLE	S MONROE ST / W RAILROAD ALLEY AVE	9/29/2023	P8
C	THEFT 3D FROM MOTOR VEHICLE	W 3RD AVE / S ASH ST	9/25/2023	
C	THEFT 3D FROM MOTOR VEHICLE	N MADISON ST / W SPRAGUE AVE	9/28/2023	
C	THEFT 3D SHOPLIFTING	700 W MAIN AVE	9/25/2023	P8
C	THEFT 3D VEHICLE PARTS AND ACCESSORIES	100 S BROWNE ST	9/30/2023	P8
C	THEFT OF MOTOR VEHICLE	1600 W 3RD AVE	9/26/2023	P8
C	THEFT OF MOTOR VEHICLE	W SPRAGUE AVE / N WALL ST	9/28/2023	P7
C	THEFT OF MOTOR VEHICLE	0 W 2ND AVE	9/27/2023	P8
C	THEFT OF MOTOR VEHICLE	300 N RIVERPOINT BLVD	9/30/2023	P8

POLICE SUMMARY - Ending: Saturday, September 30, 2023



Other Jurisdiction or Unk District

Preliminary IBR Counts

NIBRS Categories (Part 1 Selected)		7 Day Comparison			28 Day Comparison			YTD Comparison		
		Current	Prior	Percent	Current	Prior	Percent	Current	Prior	Percent
Violent	Criminal Homicide	0	0		0	0		0	0	
	Rape	0	1	-100.00%	1	0		7	3	133.33%
	Robbery - Commercial	0	0		0	0		0	0	
	Robbery - Person	0	0		0	0		1	0	
	Aggravated Assault - Non DV	0	0		0	1	-100.00%	1	2	-50.00%
	Aggravated Assault - DV	0	0		0	0		0	3	-100.00%
Violent Total:		0	1	-100.00%	1	1	0.00%	9	8	12.50%
Property	Burglary - Residential	0	0		0	0		0	2	-100.00%
	Burglary Garage	0	0		0	1	-100.00%	1	0	
	Burglary Commercial	0	0		0	0		1	5	-80.00%
	Larceny	0	2	-100.00%	2	6	-66.67%	28	38	-26.32%
	Vehicle Theft	1	0		1	0		1	4	-75.00%
	Arson	0	0		0	1	-100.00%	1	0	
Property Total:		1	2	-50.00%	3	8	-62.50%	32	49	-34.69%
Preliminary Part 1 Crime Totals:		1	3	-66.67%	4	9	-55.56%	41	57	-28.07%
Current 7 Day Period:		9/24/2023 - 9/30/2023			Prior 7 Day Period:		9/17/2023 - 9/23/2023			
Current 28 Day Period:		9/3/2023 - 9/30/2023			Prior 28 Day Period:		8/6/2023 - 9/2/2023			
Current YTD Day Period:		1/1/2023 - 9/30/2023			Prior YTD Period:		1/1/2022 - 9/30/2022			

Prepared by SPD Crime Analysis Office - Monday, October 2, 2023

NOTE: SPD moved from UCR to the NIBRS reporting standard on 10/4/16 following the transition to a new RMS System. [Numbers on CompStat reports prior to this date should not be used as a comparison to those on this report.](#) Additional info on these reporting standards can be found on the FBI website: <https://ucr.fbi.gov/nibrs-overview>

This chart represents Preliminary counts of selected crime categories from Police Case Reports. Full statistical analysis to determine the confidence level of this data has not been performed. The % change columns on the preliminary counts differ from the percentage change on the NIBRS crime report, sometimes significantly. The CompStat report is designed for operational use and includes only selected NIBRS categories and coding less complex than full NIBRS rules. Official statistics for these and other NIBRS categories can be found on WASPC & FBI websites once available.

Sunday - Saturday

9/24/2023 TO 9/30/2023

Other Jurisdiction/Unk District



<u>A/C</u>	<u>Offense Statute</u>	<u>Address</u>	<u>Reported Date</u>	<u>Dist</u>
<u>SC12</u>				
C	THEFT OF MOTOR VEHICLE	W GREENWOOD RD / N GOVERNMENT WA	9/26/2023	P6