

SPOKANE POLICE DEPARTMENT

PRELIMINARY CITYWIDE **IBR** CRIME REPORT



Preliminary IBR Counts

CHIEF OF POLICE

Craig Meidl

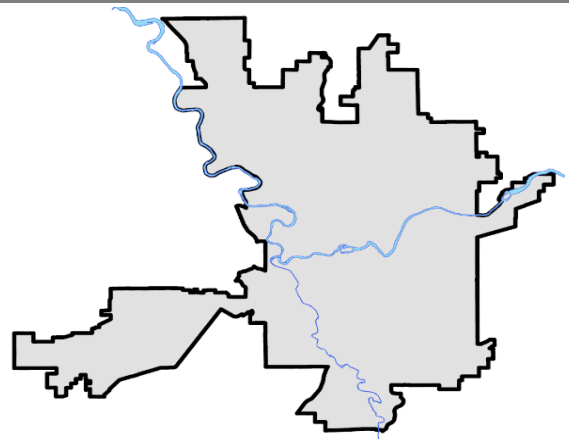
Period Ending: Saturday, September 23, 2023

NIBRS Categories (Part 1 Selected)		7 Day Comparison			28 Day Comparison			YTD Comparison		
		Current	Prior	Percent	Current	Prior	Percent	Current	Prior	Percent
Violent	Criminal Homicide	0	0		2	2	0.00%	11	14	-21.43%
	Rape	4	3	33.33%	19	15	26.67%	167	163	2.45%
	Robbery - Commercial	0	1	-100.00%	6	6	0.00%	85	76	11.84%
	Robbery - Person	3	3	0.00%	12	23	-47.83%	177	158	12.03%
	Aggravated Assault - Non DV	5	14	-64.29%	37	52	-28.85%	456	405	12.59%
	Aggravated Assault - DV	8	3	166.67%	27	24	12.50%	262	259	1.16%
Violent Total:		20	24	-16.67%	103	122	-15.57%	1158	1075	7.72%
Property	Burglary - Residential	17	18	-5.56%	67	58	15.52%	631	587	7.50%
	Burglary Garage	7	9	-22.22%	31	38	-18.42%	377	314	20.06%
	Burglary Commercial	7	10	-30.00%	39	69	-43.48%	450	467	-3.64%
	Larceny	175	172	1.74%	763	754	1.19%	7004	7394	-5.27%
	Vehicle Theft	10	22	-54.55%	117	220	-46.82%	1315	1335	-1.50%
	Arson	0	0		4	13	-69.23%	66	52	26.92%
Property Total:		216	231	-6.49%	1021	1152	-11.37%	9843	10149	-3.02%
Preliminary Part 1 Crime Totals:		236	255	-7.45%	1124	1274	-11.77%	11001	11224	-1.99%
Current 7 Day Period:		9/17/2023 - 9/23/2023			Prior 7 Day Period:		9/10/2023 - 9/16/2023			
Current 28 Day Period:		8/27/2023 - 9/23/2023			Prior 28 Day Period:		7/30/2023 - 8/26/2023			
Current YTD Day Period:		1/1/2023 - 9/23/2023			Prior YTD Period:		1/1/2022 - 9/23/2022			

Prepared by SPD Crime Analysis Office - Monday, September 25, 2023

NOTE: SPD moved from UCR to the NIBRS reporting standard on 10/4/16 following the transition to a new RMS System. [Numbers on CompStat reports prior to this date should not be used as a comparison to those on this report.](#) Additional info on these reporting standards can be found on the FBI website: <https://ucr.fbi.gov/nibrs-overview>

This chart represents Preliminary counts of selected crime categories from Police Case Reports. Full statistical analysis to determine the confidence level of this data has not been performed. The % change columns on the preliminary counts differ from the percentage change on the NIBRS crime report, sometimes significantly. The CompStat report is designed for operational use and includes only selected NIBRS categories and coding less complex than full NIBRS rules. Official statistics for these and other NIBRS categories can be found on WASPC & FBI websites once available.



SPOKANE POLICE DEPARTMENT

Northwest Precinct

ADAM Sector



PSA Commander

Captain Tom Hendren

Northwest District (P1)

Central District (P2)



POLICE SUMMARY - Ending: Saturday, September 23, 2023

NORTHWEST PRECINCT (P1, P2) ADAM SECTOR



Preliminary IBR Counts

NIBRS Categories (Part 1 Selected)		7 Day Comparison			28 Day Comparison			YTD Comparison		
		Current	Prior	Percent	Current	Prior	Percent	Current	Prior	Percent
Violent	Criminal Homicide	0	0		0	0		2	6	-66.67%
	Rape	1	2	-50.00%	8	2	300.00%	41	47	-12.77%
	Robbery - Commercial	0	0		1	2	-50.00%	13	15	-13.33%
	Robbery - Person	0	0		1	4	-75.00%	28	31	-9.68%
	Aggravated Assault - Non DV	0	2	-100.00%	5	12	-58.33%	85	103	-17.48%
	Aggravated Assault - DV	0	2	-100.00%	4	6	-33.33%	65	82	-20.73%
Violent Total:		1	6	-83.33%	19	26	-26.92%	234	284	-17.61%
Property	Burglary - Residential	8	4	100.00%	23	13	76.92%	177	169	4.73%
	Burglary Garage	3	1	200.00%	8	12	-33.33%	112	88	27.27%
	Burglary Commercial	1	1	0.00%	6	14	-57.14%	101	76	32.89%
	Larceny	27	44	-38.64%	166	169	-1.78%	1544	1508	2.39%
	Vehicle Theft	2	6	-66.67%	31	56	-44.64%	320	300	6.67%
	Arson	0	0		0	3	-100.00%	17	15	13.33%
Property Total:		41	56	-26.79%	234	267	-12.36%	2271	2156	5.33%
Preliminary Part 1 Crime Totals:		42	62	-32.26%	253	293	-13.65%	2505	2440	2.66%
Current 7 Day Period:		9/17/2023 - 9/23/2023			Prior 7 Day Period:		9/10/2023 - 9/16/2023			
Current 28 Day Period:		8/27/2023 - 9/23/2023			Prior 28 Day Period:		7/30/2023 - 8/26/2023			
Current YTD Day Period:		1/1/2023 - 9/23/2023			Prior YTD Period:		1/1/2022 - 9/23/2022			

Prepared by SPD Crime Analysis Office - Monday, September 25, 2023

NOTE: SPD moved from UCR to the NIBRS reporting standard on 10/4/16 following the transition to a new RMS System. [Numbers on CompStat reports prior to this date should not be used as a comparison to those on this report.](#) Additional info on these reporting standards can be found on the FBI website: <https://ucr.fbi.gov/nibrs-overview>

This chart represents Preliminary counts of selected crime categories from Police Case Reports. Full statistical analysis to determine the confidence level of this data has not been performed. The % change columns on the preliminary counts differ from the percentage change on the NIBRS crime report, sometimes significantly. The CompStat report is designed for operational use and includes only selected NIBRS categories and coding less complex than full NIBRS rules. Official statistics for these and other NIBRS categories can be found on WASPC & FBI websites once available.



Note: On 1/8/23 boundary changes were implemented dividing the North Precinct into two (NW and NE). The Northwest Precinct ADAM Sector consists of P1 and P2; Consequently this page did not exist on printed CompStat reports prior to 1/8/23

POLICE SUMMARY - Ending: Saturday, September 23, 2023



NW - Northwest District (P1)

Preliminary IBR Counts

NIBRS Categories (Part 1 Selected)		7 Day Comparison			28 Day Comparison			YTD Comparison		
		Current	Prior	Percent	Current	Prior	Percent	Current	Prior	Percent
Violent	Criminal Homicide	0	0		0	0		0	3	-100.00%
	Rape	1	1	0.00%	2	2	0.00%	18	24	-25.00%
	Robbery - Commercial	0	0		0	1	-100.00%	2	6	-66.67%
	Robbery - Person	0	0		0	2	-100.00%	13	12	8.33%
	Aggravated Assault - Non DV	0	0		2	4	-50.00%	36	41	-12.20%
	Aggravated Assault - DV	0	1	-100.00%	3	0		31	36	-13.89%
Violent Total:		1	2	-50.00%	7	9	-22.22%	100	122	-18.03%
Property	Burglary - Residential	4	0		7	8	-12.50%	90	85	5.88%
	Burglary Garage	2	0		3	7	-57.14%	69	39	76.92%
	Burglary Commercial	0	1	-100.00%	1	7	-85.71%	27	24	12.50%
	Larceny	10	12	-16.67%	72	87	-17.24%	761	685	11.09%
	Vehicle Theft	0	2	-100.00%	16	34	-52.94%	137	109	25.69%
	Arson	0	0		0	2	-100.00%	8	6	33.33%
Property Total:		16	15	6.67%	99	145	-31.72%	1092	948	15.19%
Preliminary Part 1 Crime Totals:		17	17	0.00%	106	154	-31.17%	1192	1070	11.40%
Current 7 Day Period:		9/17/2023 - 9/23/2023			Prior 7 Day Period:		9/10/2023 - 9/16/2023			
Current 28 Day Period:		8/27/2023 - 9/23/2023			Prior 28 Day Period:		7/30/2023 - 8/26/2023			
Current YTD Day Period:		1/1/2023 - 9/23/2023			Prior YTD Period:		1/1/2022 - 9/23/2022			

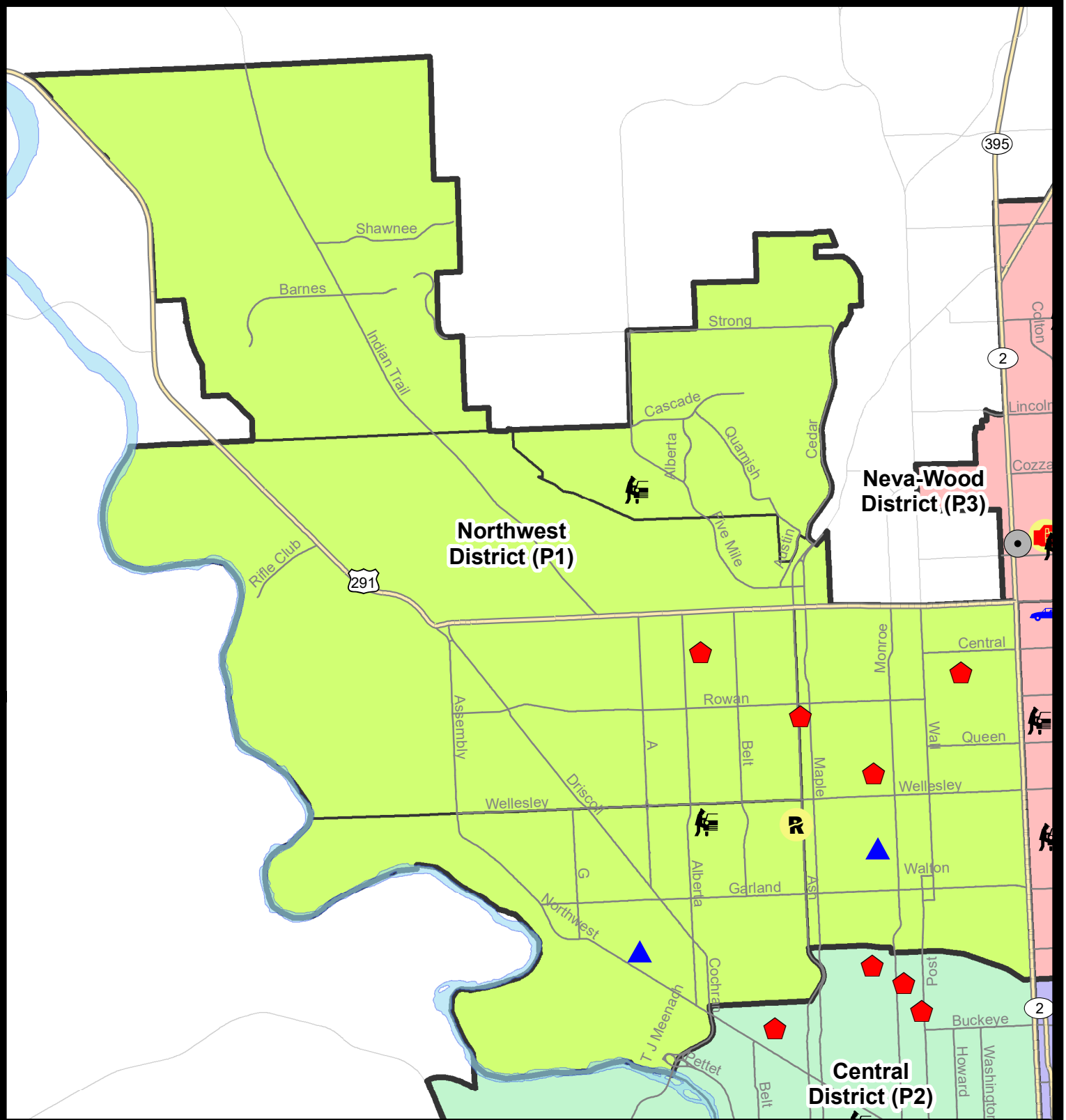
Prepared by SPD Crime Analysis Office - Monday, September 25, 2023

NOTE: SPD moved from UCR to the NIBRS reporting standard on 10/4/16 following the transition to a new RMS System. [Numbers on CompStat reports prior to this date should not be used as a comparison to those on this report.](#) Additional info on these reporting standards can be found on the FBI website: <https://ucr.fbi.gov/nibrs-overview>

This chart represents Preliminary counts of selected crime categories from Police Case Reports. Full statistical analysis to determine the confidence level of this data has not been performed. The % change columns on the preliminary counts differ from the percentage change on the NIBRS crime report, sometimes significantly. The CompStat report is designed for operational use and includes only selected NIBRS categories and coding less complex than full NIBRS rules. Official statistics for these and other NIBRS categories can be found on WASPC & FBI websites once available.



Note: On 1/8/23 a boundary change to P1 added a portion of the prior area to P2 (SPA2EG); Consequently activity in P1 will appear a bit lower if compared to printed CompStat reports prior to 1/8/23



Neva-Wood District (P3)

Northwest District (P1)

Central District (P2)

City of Spokane
Northwest District (P1)
Selected Crime Codes
2023-09-17 to 2023-09-23
 Prepared By:
Crime Analysis Unit
Spokane Police Department

Legend

NIBRS Events



Criminal Homicide



Rape



Robbery Commercial



Robbery Person



Aggravated Assault



Burglary Residential



Burglary Garage



Burglary Commercial



Vehicle Prowling



Vehicle Theft



Arson



Cases Represent LERMS Crime Codes
 Points may indicate multiple events
 Note: Veh Prowl is only Larceny displayed

For Additional Information on
 Incidents pertaining to an
 Area, Trend, or Pattern
 Contact Information Analysis

0 0.25 0.5 1 Miles



THIS IS NOT A LEGAL DOCUMENT:
 The information shown on this map is compiled
 from various sources and is subject to constant
 revision. Information shown on this map should
 not be used to determine the location of facilities
 in relationship to property lines, section lines,
 streets, etc.

Sunday - Saturday

NW - Northwest District (P1)

9/17/2023 TO 9/23/2023



<u>A/C</u>	<u>Offense Statute</u>	<u>Address</u>	<u>Reported Date</u>	<u>Dist</u>
<u>SPA1AD</u>				
C	BURGLARY 2D GARAGE	3400 N AUDUBON ST	9/19/2023	P1
C	RAPE 2D		9/23/2023	P1
C	THEFT 3D FROM MOTOR VEHICLE	2400 W WELLESLEY AVE	9/18/2023	P1
C	THEFT 3D SHOPLIFTING	2500 W WELLESLEY AVE	9/17/2023	
C	THEFT 3D SHOPLIFTING	2300 W WELLESLEY AVE	9/22/2023	
C	THEFT 3D SHOPLIFTING	2300 W WELLESLEY AVE	9/22/2023	
C	THEFT 3D SHOPLIFTING	2500 W WELLESLEY AVE	9/23/2023	
C	THEFT 3D SHOPLIFTING	2300 W WELLESLEY AVE	9/23/2023	
<u>SPA1FM</u>				
C	THEFT 3D FROM MOTOR VEHICLE	7300 N ETHAN LN	9/19/2023	P4
<u>SPA1NH</u>				
C	BURGLARY 2D GARAGE	4200 N JEFFERSON ST	9/20/2023	P1
C	RESIDENTIAL BURGLARY	1100 W WABASH AVE	9/17/2023	P1
A	RESIDENTIAL BURGLARY	300 W JOSEPH AVE	9/19/2023	P1
C	RESIDENTIAL BURGLARY	5300 N ASH ST	9/20/2023	P1
C	THEFT 3D ALL OTHER	W GARLAND AVE / N MONROE ST	9/21/2023	
C	THEFT 3D SHOPLIFTING	6100 N DIVISION ST	9/22/2023	P1
<u>SPA1NW</u>				
C	RESIDENTIAL BURGLARY	5900 N DOUGLAS DR	9/17/2023	P1
C	THEFT 3D FROM BUILDING	4000 W SANSON AVE	9/21/2023	P1

POLICE SUMMARY - Ending: Saturday, September 23, 2023



NW - North Central District (P2)

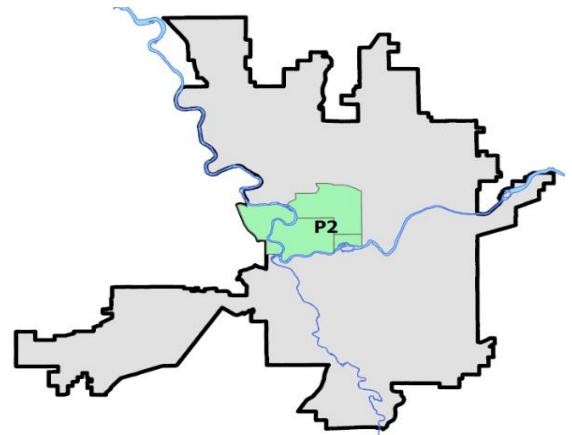
Preliminary IBR Counts

NIBRS Categories (Part 1 Selected)		7 Day Comparison			28 Day Comparison			YTD Comparison		
		Current	Prior	Percent	Current	Prior	Percent	Current	Prior	Percent
Violent	Criminal Homicide	0	0		0	0		2	3	-33.33%
	Rape	0	1	-100.00%	6	0		23	23	0.00%
	Robbery - Commercial	0	0		1	1	0.00%	11	9	22.22%
	Robbery - Person	0	0		1	2	-50.00%	15	19	-21.05%
	Aggravated Assault - Non DV	0	2	-100.00%	3	8	-62.50%	49	62	-20.97%
	Aggravated Assault - DV	0	1	-100.00%	1	6	-83.33%	34	46	-26.09%
Violent Total:		0	4	-100.00%	12	17	-29.41%	134	162	-17.28%
Property	Burglary - Residential	4	4	0.00%	16	5	220.00%	87	84	3.57%
	Burglary Garage	1	1	0.00%	5	5	0.00%	43	49	-12.24%
	Burglary Commercial	1	0		5	7	-28.57%	74	52	42.31%
	Larceny	17	32	-46.88%	94	82	14.63%	783	823	-4.86%
	Vehicle Theft	2	4	-50.00%	15	22	-31.82%	183	191	-4.19%
	Arson	0	0		0	1	-100.00%	9	9	0.00%
Property Total:		25	41	-39.02%	135	122	10.66%	1179	1208	-2.40%
Preliminary Part 1 Crime Totals:		25	45	-44.44%	147	139	5.76%	1313	1370	-4.16%
Current 7 Day Period:		9/17/2023 - 9/23/2023			Prior 7 Day Period:		9/10/2023 - 9/16/2023			
Current 28 Day Period:		8/27/2023 - 9/23/2023			Prior 28 Day Period:		7/30/2023 - 8/26/2023			
Current YTD Day Period:		1/1/2023 - 9/23/2023			Prior YTD Period:		1/1/2022 - 9/23/2022			

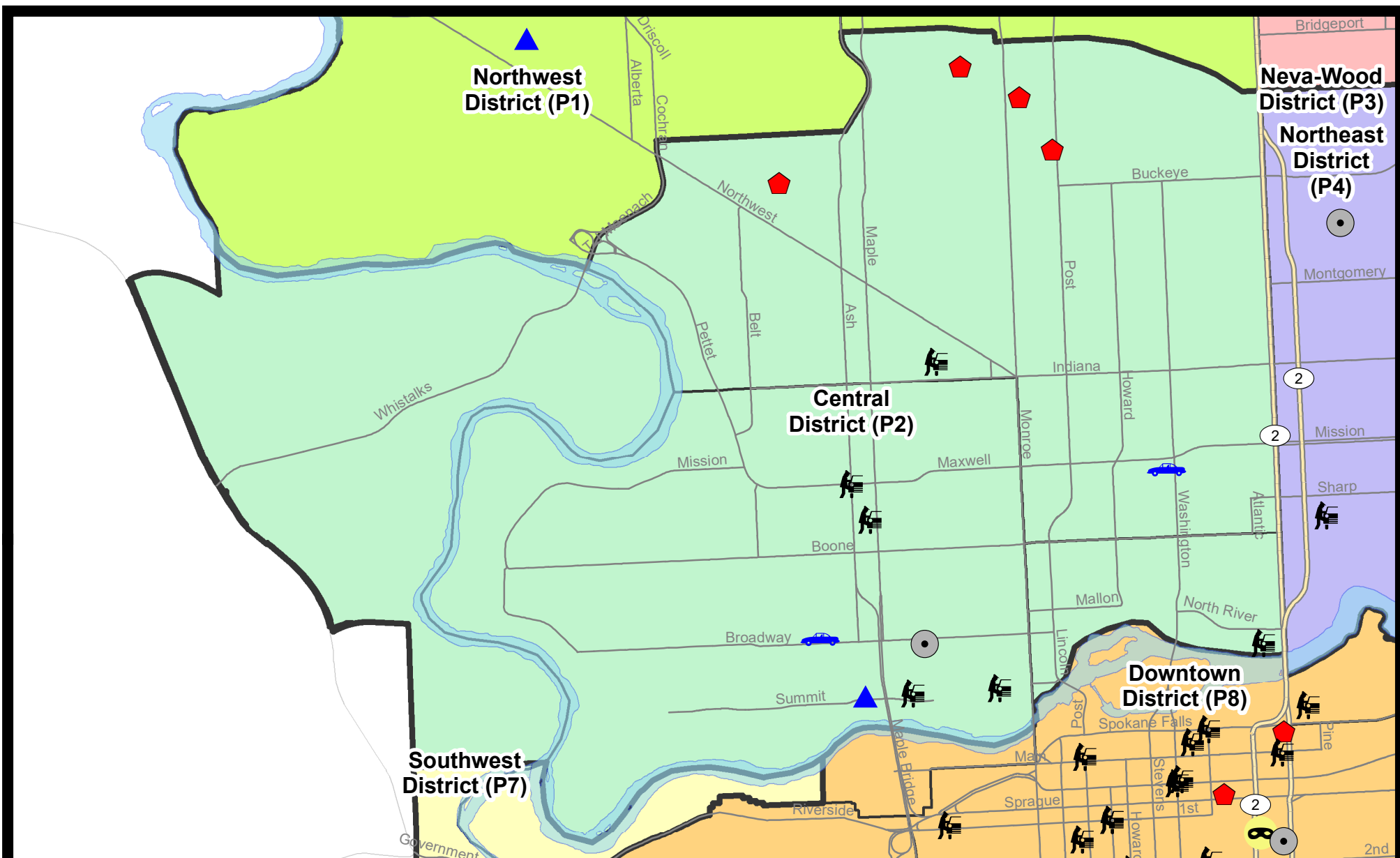
Prepared by SPD Crime Analysis Office - Monday, September 25, 2023

NOTE: SPD moved from UCR to the NIBRS reporting standard on 10/4/16 following the transition to a new RMS System. [Numbers on CompStat reports prior to this date should not be used as a comparison to those on this report.](#) Additional info on these reporting standards can be found on the FBI website: <https://ucr.fbi.gov/nibrs-overview>

This chart represents Preliminary counts of selected crime categories from Police Case Reports. Full statistical analysis to determine the confidence level of this data has not been performed. The % change columns on the preliminary counts differ from the percentage change on the NIBRS crime report, sometimes significantly. The CompStat report is designed for operational use and includes only selected NIBRS categories and coding less complex than full NIBRS rules. Official statistics for these and other NIBRS categories can be found on WASPC & FBI websites once available.



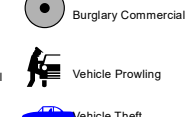

Note: On 1/8/23 a boundary change to P2 added a portion of the P1 area into P2 (SPA2EG); Consequently activity in P2 will appear a bit higher if compared to printed CompStat reports prior to 1/8/23



City of Spokane
Central District (P2)
Selected
Crime Types
2023-09-17 to 2023-09-23
 Prepared By:
 Crime Analysis Unit
 Spokane Police Department

Legend

NIBRS Events



Cases Represent LERMS Crime Codes
 Points may indicate multiple events
 Note: Veh Prowl is only Larceny category displayed



For Additional Information on Incidents
 pertaining to an Area, Trend, or Pattern
 Contact Information Analysis

0 0.2 0.4 0.6 Miles



THIS IS NOT A LEGAL DOCUMENT:
 The information shown on this map is compiled
 from various sources and is subject to constant
 revision. Information shown on this map should
 not be used to determine the location of facilities
 in relationship to property lines, section lines,
 streets, etc.



Sunday - Saturday

NW - Central District (P2)

9/17/2023 TO 9/23/2023



<u>A/C</u>	<u>Offense Statute</u>	<u>Address</u>	<u>Reported Date</u>	<u>Dist</u>
<u>SPA2EG</u>				
C	RESIDENTIAL BURGLARY	800 W CLEVELAND AVE	9/17/2023	P1
C	RESIDENTIAL BURGLARY	1100 W ALICE AVE	9/19/2023	P1
C	RESIDENTIAL BURGLARY	900 W EUCLID AVE	9/19/2023	P1
C	RESIDENTIAL BURGLARY	1900 W GRACE AVE	9/23/2023	P1
C	TAKING MOTOR VEHICLE WITHOUT PERMISSION 2D	1400 N WASHINGTON ST	9/21/2023	P1
C	THEFT 2D SHOPLIFTING	1700 W NORTHWEST BLVD	9/17/2023	
C	THEFT 3D FROM BUILDING	1400 N WASHINGTON ST	9/21/2023	P2
C	THEFT 3D FROM MOTOR VEHICLE	1300 W SHANNON AVE	9/20/2023	P2
C	THEFT 3D SHOPLIFTING	1600 W NORTHWEST BLVD	9/18/2023	
<u>SPA2RS</u>				
C	THEFT 2D FROM MOTOR VEHICLE	100 W NORTH RIVER DR	9/20/2023	P1
<u>SPA2WC</u>				
A	BURGLARY 2D COMMERCIAL	1400 W BROADWAY AVE	9/18/2023	P1
C	BURGLARY 2D GARAGE	1700 W BRIDGE AVE	9/20/2023	P1
C	THEFT 2D FROM MOTOR VEHICLE	500 N JEFFERSON LN	9/20/2023	P2
C	THEFT 2D FROM MOTOR VEHICLE	W MAXWELL AVE / N ASH ST	9/19/2023	P2
C	THEFT 3D ALL OTHER	1500 N MAPLE ST	9/22/2023	P2
C	THEFT 3D ALL OTHER	2500 W GARDNER AVE	9/17/2023	
C	THEFT 3D FROM BUILDING	1600 N BELT ST	9/21/2023	P2
A	THEFT 3D FROM MOTOR VEHICLE	1400 W HIGHLINE LN	9/22/2023	P2
C	THEFT 3D FROM MOTOR VEHICLE	1300 N MAPLE ST	9/21/2023	
C	THEFT 3D VEHICLE PARTS AND ACCESSORIES	W MAXWELL AVE / N ASH ST	9/19/2023	P2
C	THEFT 3D VEHICLE PARTS AND ACCESSORIES	1600 N BELT ST	9/21/2023	P4
C	THEFT 3D VEHICLE PARTS AND ACCESSORIES	1400 W HIGHLINE LN	9/22/2023	P2
C	THEFT 3D VEHICLE PARTS AND ACCESSORIES	2200 W SINTO AVE	9/22/2023	P2
C	THEFT OF MOTOR VEHICLE	1800 W BROADWAY AVE	9/20/2023	P2
<u>SPA2WH</u>				
C	THEFT 3D ALL OTHER	1900 N HOLY NAMES CT	9/22/2023	

SPOKANE POLICE DEPARTMENT

Northeast Precinct

BAKER Sector

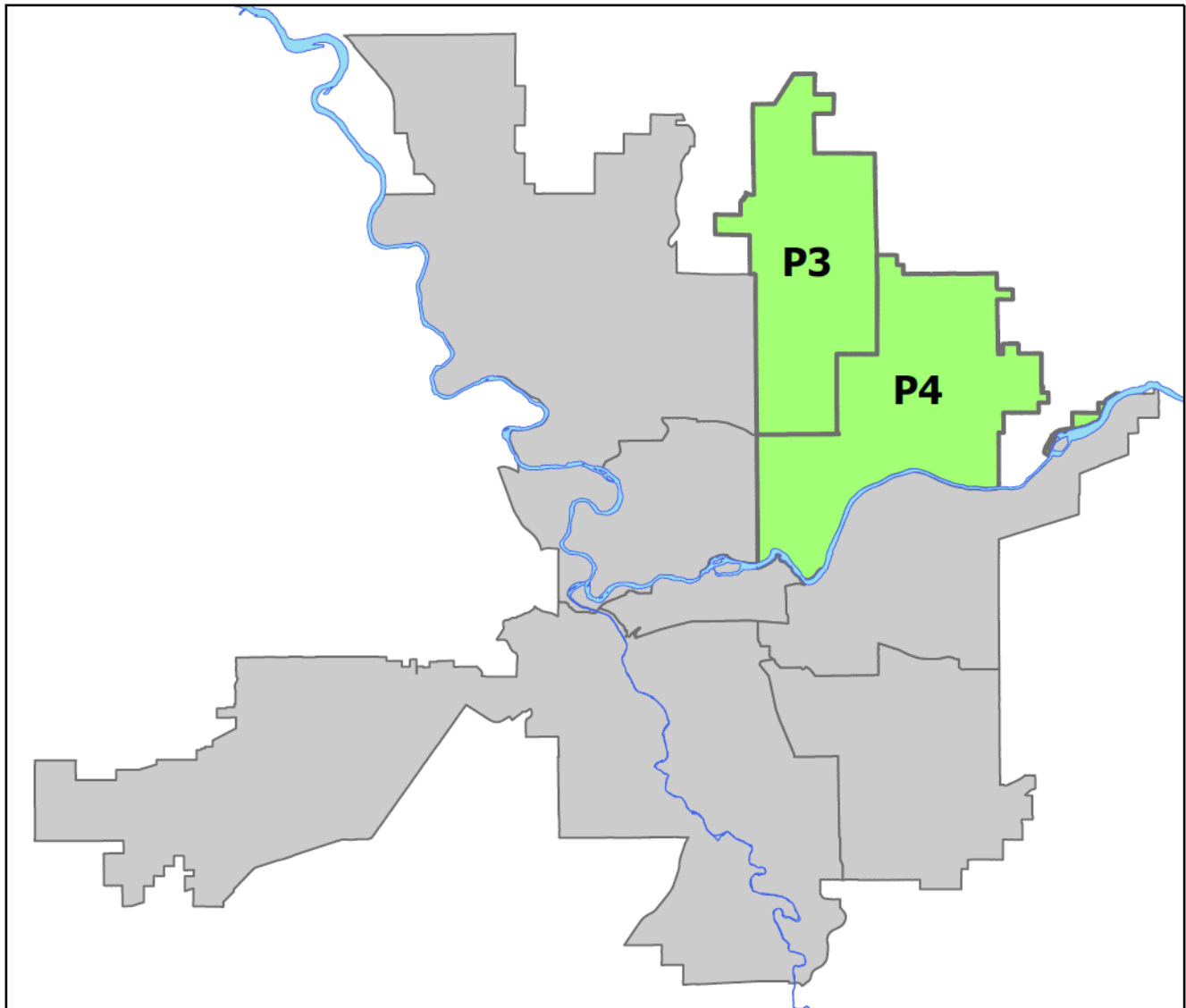


PSA Commander

Captain Dave Richards

NevaWood District (P3)

Northeast District (P4)



POLICE SUMMARY - Ending: Saturday, September 23, 2023

NORTHEAST PRECINCT (P3, P4) BAKER SECTOR



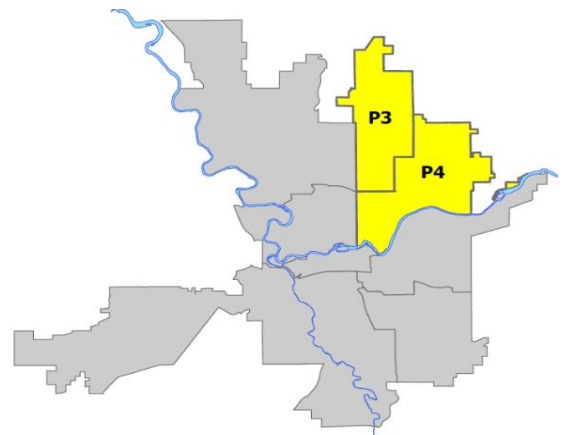
Preliminary IBR Counts

NIBRS Categories (Part 1 Selected)		7 Day Comparison			28 Day Comparison			YTD Comparison		
		Current	Prior	Percent	Current	Prior	Percent	Current	Prior	Percent
Violent	Criminal Homicide	0	0		1	1	0.00%	5	2	150.00%
	Rape	0	0		3	4	-25.00%	45	41	9.76%
	Robbery - Commercial	0	1	-100.00%	5	0		45	41	9.76%
	Robbery - Person	0	1	-100.00%	4	7	-42.86%	58	53	9.43%
	Aggravated Assault - Non DV	3	8	-62.50%	16	18	-11.11%	148	117	26.50%
	Aggravated Assault - DV	5	0		12	5	140.00%	102	79	29.11%
Violent Total:		8	10	-20.00%	41	35	17.14%	403	333	21.02%
Property	Burglary - Residential	4	10	-60.00%	28	21	33.33%	281	210	33.81%
	Burglary Garage	0	2	-100.00%	7	12	-41.67%	128	104	23.08%
	Burglary Commercial	4	3	33.33%	14	28	-50.00%	163	164	-0.61%
	Larceny	81	64	26.56%	320	299	7.02%	2738	2561	6.91%
	Vehicle Theft	6	3	100.00%	36	68	-47.06%	487	526	-7.41%
	Arson	0	0		4	4	0.00%	23	18	27.78%
Property Total:		95	82	15.85%	409	432	-5.32%	3820	3583	6.61%
Preliminary Part 1 Crime Totals:		103	92	11.96%	450	467	-3.64%	4223	3916	7.84%
Current 7 Day Period:		9/17/2023 - 9/23/2023			Prior 7 Day Period:		9/10/2023 - 9/16/2023			
Current 28 Day Period:		8/27/2023 - 9/23/2023			Prior 28 Day Period:		7/30/2023 - 8/26/2023			
Current YTD Day Period:		1/1/2023 - 9/23/2023			Prior YTD Period:		1/1/2022 - 9/23/2022			

Prepared by SPD Crime Analysis Office - Monday, September 25, 2023

NOTE: SPD moved from UCR to the NIBRS reporting standard on 10/4/16 following the transition to a new RMS System. [Numbers on CompStat reports prior to this date should not be used as a comparison to those on this report.](#) Additional info on these reporting standards can be found on the FBI website: <https://ucr.fbi.gov/nibrs-overview>

This chart represents Preliminary counts of selected crime categories from Police Case Reports. Full statistical analysis to determine the confidence level of this data has not been performed. The % change columns on the preliminary counts differ from the percentage change on the NIBRS crime report, sometimes significantly. The CompStat report is designed for operational use and includes only selected NIBRS categories and coding less complex than full NIBRS rules. Official statistics for these and other NIBRS categories can be found on WASPC & FBI websites once available.



Note: On 1/8/23 boundary changes were implemented dividing the North Precinct into two (NW and NE). The Northeast Precinct BAKER Sector consists of P3 and P4; Consequently this page did not exist on printed reports prior to 1/8/23

POLICE SUMMARY - Ending: Saturday, September 23, 2023



NE - Neva-Wood District (P3)

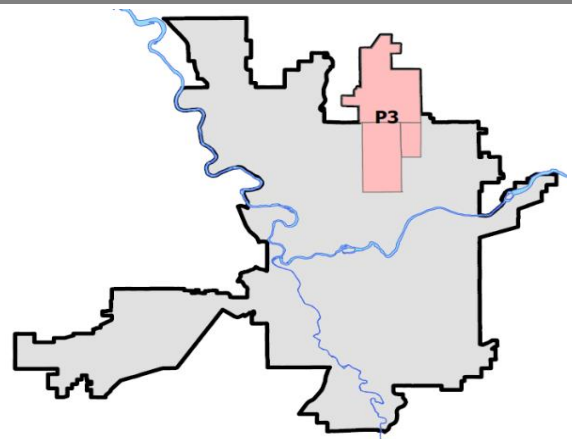
Preliminary IBR Counts

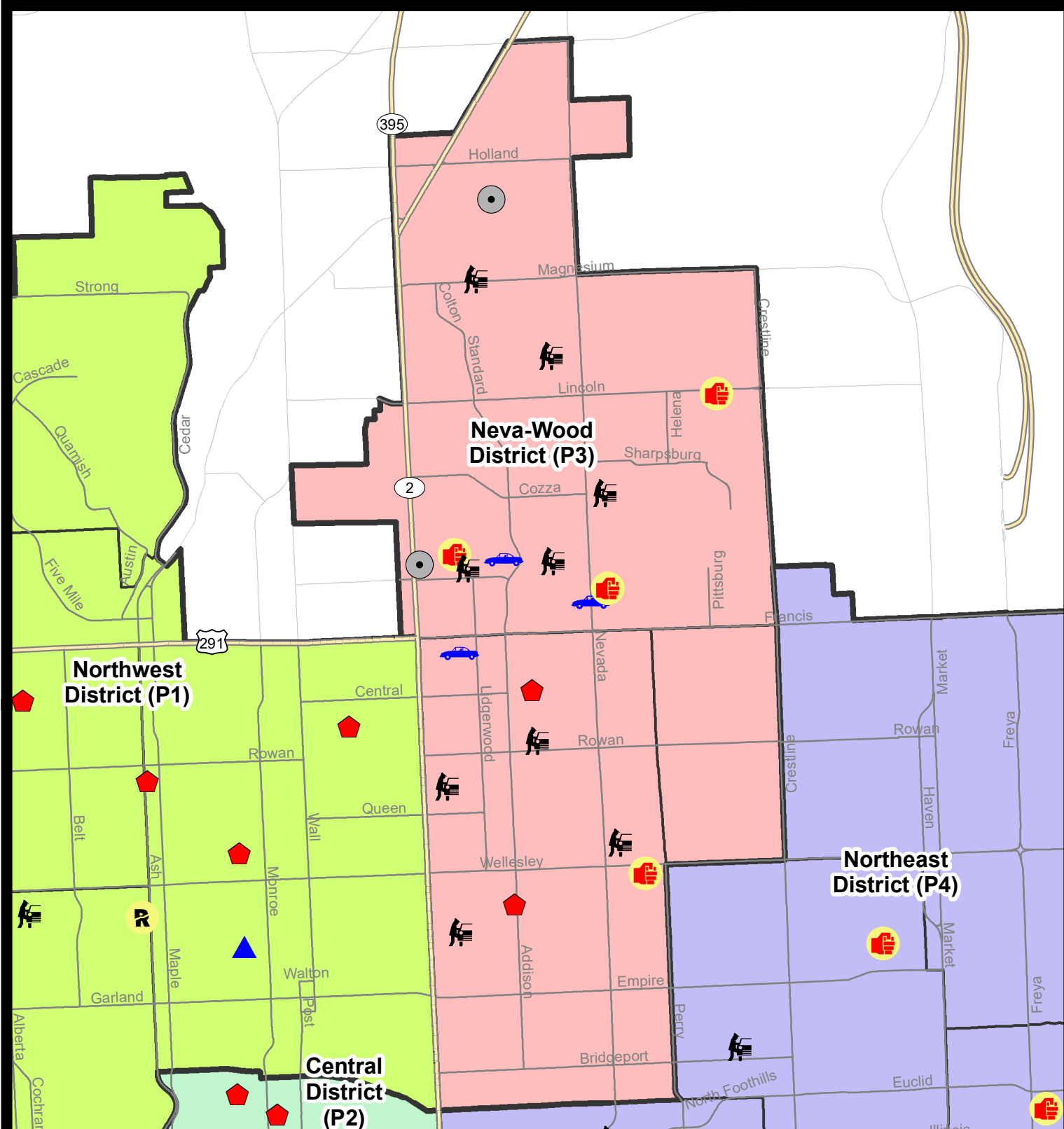
NIBRS Categories (Part 1 Selected)		7 Day Comparison			28 Day Comparison			YTD Comparison		
		Current	Prior	Percent	Current	Prior	Percent	Current	Prior	Percent
Violent	Criminal Homicide	0	0		0	1	-100.00%	3	2	50.00%
	Rape	0	0		2	3	-33.33%	26	21	23.81%
	Robbery - Commercial	0	0		2	0		30	32	-6.25%
	Robbery - Person	0	0		2	2	0.00%	25	33	-24.24%
	Aggravated Assault - Non DV	2	3	-33.33%	7	5	40.00%	57	45	26.67%
	Aggravated Assault - DV	2	0		6	3	100.00%	62	37	67.57%
Violent Total:		4	3	33.33%	19	14	35.71%	203	170	19.41%
Property	Burglary - Residential	2	8	-75.00%	18	12	50.00%	154	104	48.08%
	Burglary Garage	0	1	-100.00%	4	9	-55.56%	86	68	26.47%
	Burglary Commercial	2	2	0.00%	11	21	-47.62%	119	75	58.67%
	Larceny	53	38	39.47%	190	206	-7.77%	1853	1780	4.10%
	Vehicle Theft	4	0		16	32	-50.00%	254	297	-14.48%
	Arson	0	0		2	3	-33.33%	16	8	100.00%
Property Total:		61	49	24.49%	241	283	-14.84%	2482	2332	6.43%
Preliminary Part 1 Crime Totals:		65	52	25.00%	260	297	-12.46%	2685	2502	7.31%
Current 7 Day Period:		9/17/2023 - 9/23/2023			Prior 7 Day Period:		9/10/2023 - 9/16/2023			
Current 28 Day Period:		8/27/2023 - 9/23/2023			Prior 28 Day Period:		7/30/2023 - 8/26/2023			
Current YTD Day Period:		1/1/2023 - 9/23/2023			Prior YTD Period:		1/1/2022 - 9/23/2022			

Prepared by SPD Crime Analysis Office - Monday, September 25, 2023

NOTE: SPD moved from UCR to the NIBRS reporting standard on 10/4/16 following the transition to a new RMS System. [Numbers on CompStat reports prior to this date should not be used as a comparison to those on this report.](#) Additional info on these reporting standards can be found on the FBI website: <https://ucr.fbi.gov/nibrs-overview>

This chart represents Preliminary counts of selected crime categories from Police Case Reports. Full statistical analysis to determine the confidence level of this data has not been performed. The % change columns on the preliminary counts differ from the percentage change on the NIBRS crime report, sometimes significantly. The CompStat report is designed for operational use and includes only selected NIBRS categories and coding less complex than full NIBRS rules. Official statistics for these and other NIBRS categories can be found on WASPC & FBI websites once available.





City of Spokane
Neva-Wood District (P3)
Selected Crime Codes
2023-09-17 to 2023-09-23
Prepared By:
Crime Analysis Unit
Spokane Police Department

Legend

NIBRS Events



Criminal Homicide



Rape



Robbery Commercial



Robbery Person



Aggravated Assault



Burglary Residential



Burglary Garage



Burglary Commercial



Vehicle Prowling



Vehicle Theft



Arson



Cases Represent LERMS Crime Codes
Points may indicate multiple events
Note: Veh Prowl is only Larceny displayed

For Additional Information on Incidents pertaining to an Area, Trend, or Pattern Contact Information Analysis

0 0.2 0.4 0.8 Miles



THIS IS NOT A LEGAL DOCUMENT:
The information shown on this map is compiled from various sources and is subject to constant revision. Information shown on this map should not be used to determine the location of facilities in relationship to property lines, section lines, streets, etc.

Sunday - Saturday

NE - Neva-Wood District (P3)

9/17/2023 TO 9/23/2023



<u>A/C</u>	<u>Offense Statute</u>	<u>Address</u>	<u>Reported Date</u>	<u>Dist</u>
SPB3NL				
C	ASSAULT 3D WEAPON OR NEGLIGENT INJURY	1200 E HOFFMAN AVE	9/17/2023	P3
C	RESIDENTIAL BURGLARY	400 E HEROY AVE	9/18/2023	P4
C	RESIDENTIAL BURGLARY	500 E CENTRAL AVE	9/19/2023	P4
A	THEFT 1D POCKET PICKING	900 E WELLESLEY AVE	9/17/2023	P3
C	THEFT 2D ALL OTHER	0 E LIBERTY AVE	9/22/2023	P4
C	THEFT 2D ALL OTHER	5500 N DIVISION ST	9/22/2023	P3
C	THEFT 2D ALL OTHER	4700 N DIVISION ST	9/18/2023	
C	THEFT 2D SHOPLIFTING	5800 N DIVISION ST	9/23/2023	P3
C	THEFT 2D SHOPLIFTING	4700 N DIVISION ST	9/23/2023	P4
C	THEFT 3D ALL OTHER	300 E OLYMPIC AVE	9/21/2023	P3
C	THEFT 3D FROM BUILDING	6000 N LIDGERWOOD ST	9/20/2023	P3
C	THEFT 3D FROM BUILDING	6000 N LIDGERWOOD ST	9/20/2023	P3
C	THEFT 3D FROM BUILDING	6000 N LIDGERWOOD ST	9/21/2023	P3
C	THEFT 3D FROM MOTOR VEHICLE	1100 E WABASH AVE	9/17/2023	P4
A	THEFT 3D FROM MOTOR VEHICLE	0 E EVERETT AVE	9/20/2023	P3
C	THEFT 3D FROM MOTOR VEHICLE	500 E DAVE CT	9/20/2023	P4
C	THEFT 3D SHOPLIFTING	5600 N DIVISION ST	9/18/2023	P4
C	THEFT 3D SHOPLIFTING	N MAYFAIR ST / E QUEEN AVE	9/18/2023	P4
C	THEFT 3D SHOPLIFTING	0 E EMPIRE AVE	9/21/2023	P3
C	THEFT 3D VEHICLE PARTS AND ACCESSORIES	600 E JOSEPH AVE	9/17/2023	P3
C	THEFT OF A FIREARM FROM BUILDING	400 E DALTON AVE	9/19/2023	P3
C	THEFT OF A FIREARM FROM MOTOR VEHICLE	100 E RICH AVE	9/20/2023	P3
C	THEFT OF MOTOR VEHICLE	6100 N COLTON ST	9/23/2023	P4
A	THEFT-CITY (Motor Vehicle Parts or Accessories)	500 E DAVE CT	9/20/2023	P4
SPB3SH				
C	ASSAULT 2D	1700 E LINCOLN RD	9/18/2023	P4
C	ASSAULT 2D	6500 N NEVADA ST	9/20/2023	P4
C	ASSAULT 2D	200 E WEDGEWOOD AVE	9/21/2023	P4
C	BURGLARY 2D COMMERCIAL	6700 N DIVISION ST	9/20/2023	P4
C	BURGLARY 2D COMMERCIAL	9200 N COLTON ST	9/23/2023	P4
C	THEFT 2D FROM MOTOR VEHICLE	1100 E COZZA DR	9/18/2023	P4
C	THEFT 2D FROM MOTOR VEHICLE	E BEACON AVE / N CINCINNATI ST	9/20/2023	P4
C	THEFT 2D SHOPLIFTING	9200 N COLTON ST	9/20/2023	P4
C	THEFT 2D SHOPLIFTING	9400 N DIVISION ST	9/20/2023	P3
C	THEFT 3D ALL OTHER	9200 N NEVADA ST	9/17/2023	P3
C	THEFT 3D ALL OTHER	700 E SUMTER WAY	9/17/2023	P3
C	THEFT 3D ALL OTHER	8400 N NEVADA ST	9/22/2023	P3
C	THEFT 3D FROM MOTOR VEHICLE	200 E LYONS AVE	9/18/2023	P3

For protection of victim privacy, the entire address on sexual assault crimes has been redacted.

A/C	Offense Statute	Address	Reported Date	Dist
C	THEFT 3D FROM MOTOR VEHICLE	400 E MAGNESIUM RD	9/19/2023	P3
C	THEFT 3D FROM MOTOR VEHICLE	700 E SIERRA AVE	9/21/2023	
C	THEFT 3D SHOPLIFTING	9100 N NEWPORT HWY	9/17/2023	P4
C	THEFT 3D SHOPLIFTING	9200 N COLTON ST	9/18/2023	P4
C	THEFT 3D SHOPLIFTING	9200 N NEVADA ST	9/19/2023	P4
C	THEFT 3D SHOPLIFTING	9600 N NEWPORT HWY	9/21/2023	P1
C	THEFT 3D SHOPLIFTING	9200 N COLTON ST	9/22/2023	P4
C	THEFT 3D SHOPLIFTING	9200 N COLTON ST	9/22/2023	P4
C	THEFT 3D SHOPLIFTING	9200 N COLTON ST	9/22/2023	P4
C	THEFT 3D SHOPLIFTING	6500 N NEVADA ST	9/17/2023	
C	THEFT 3D SHOPLIFTING	6500 N NEVADA ST	9/17/2023	
C	THEFT 3D SHOPLIFTING	6500 N NEVADA ST	9/17/2023	
C	THEFT 3D SHOPLIFTING	10100 N NEWPORT HWY	9/17/2023	
C	THEFT 3D SHOPLIFTING	9100 N NEWPORT HWY	9/17/2023	
C	THEFT 3D SHOPLIFTING	9600 N NEWPORT HWY	9/18/2023	
C	THEFT 3D SHOPLIFTING	9100 N NEWPORT HWY	9/18/2023	
C	THEFT 3D SHOPLIFTING	9100 N NEWPORT HWY	9/18/2023	
C	THEFT 3D SHOPLIFTING	9600 N NEWPORT HWY	9/18/2023	
C	THEFT 3D SHOPLIFTING	9600 N NEWPORT HWY	9/18/2023	
C	THEFT 3D SHOPLIFTING	9100 N NEWPORT HWY	9/21/2023	
C	THEFT 3D SHOPLIFTING	7500 N DIVISION ST	9/22/2023	
C	THEFT 3D SHOPLIFTING	9600 N NEWPORT HWY	9/23/2023	
C	THEFT 3D SHOPLIFTING	9600 N NEWPORT HWY	9/23/2023	
C	THEFT OF A FIREARM FROM BUILDING	8600 N ANTIETAM DR	9/20/2023	P3
C	THEFT OF MOTOR VEHICLE	6900 N WISCOMB ST	9/19/2023	P4
C	THEFT OF MOTOR VEHICLE	E HOUSTON AVE / N NEVADA ST	9/23/2023	P4
C	THEFT OF MOTOR VEHICLE	E HOUSTON AVE / N NEVADA ST	9/23/2023	P4
<u>SPB3WH</u>				
C	THEFT OF A FIREARM FROM BUILDING	1400 E CROWN AVE	9/21/2023	P3

POLICE SUMMARY - Ending: Saturday, September 23, 2023



NE - Northeast District (P4)

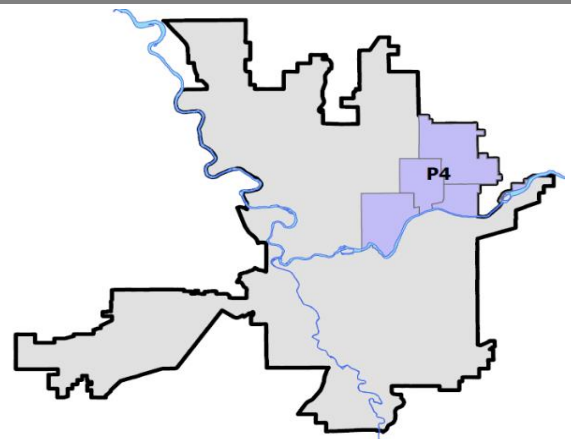
Preliminary IBR Counts

NIBRS Categories (Part 1 Selected)		7 Day Comparison			28 Day Comparison			YTD Comparison		
		Current	Prior	Percent	Current	Prior	Percent	Current	Prior	Percent
Violent	Criminal Homicide	0	0		1	0		2	0	
	Rape	0	0		1	1	0.00%	19	20	-5.00%
	Robbery - Commercial	0	1	-100.00%	3	0		15	9	66.67%
	Robbery - Person	0	1	-100.00%	2	5	-60.00%	33	20	65.00%
	Aggravated Assault - Non DV	1	5	-80.00%	9	13	-30.77%	91	72	26.39%
	Aggravated Assault - DV	3	0		6	2	200.00%	40	42	-4.76%
Violent Total:		4	7	-42.86%	22	21	4.76%	200	163	22.70%
Property	Burglary - Residential	2	2	0.00%	10	9	11.11%	127	106	19.81%
	Burglary Garage	0	1	-100.00%	3	3	0.00%	42	36	16.67%
	Burglary Commercial	2	1	100.00%	3	7	-57.14%	44	89	-50.56%
	Larceny	28	26	7.69%	130	93	39.78%	885	781	13.32%
	Vehicle Theft	2	3	-33.33%	20	36	-44.44%	233	229	1.75%
	Arson	0	0		2	1	100.00%	7	10	-30.00%
Property Total:		34	33	3.03%	168	149	12.75%	1338	1251	6.95%
Preliminary Part 1 Crime Totals:		38	40	-5.00%	190	170	11.76%	1538	1414	8.77%
Current 7 Day Period:		9/17/2023 - 9/23/2023			Prior 7 Day Period:		9/10/2023 - 9/16/2023			
Current 28 Day Period:		8/27/2023 - 9/23/2023			Prior 28 Day Period:		7/30/2023 - 8/26/2023			
Current YTD Day Period:		1/1/2023 - 9/23/2023			Prior YTD Period:		1/1/2022 - 9/23/2022			

Prepared by SPD Crime Analysis Office - Monday, September 25, 2023

NOTE: SPD moved from UCR to the NIBRS reporting standard on 10/4/16 following the transition to a new RMS System. [Numbers on CompStat reports prior to this date should not be used as a comparison to those on this report.](#) Additional info on these reporting standards can be found on the FBI website: <https://ucr.fbi.gov/nibrs-overview>

This chart represents Preliminary counts of selected crime categories from Police Case Reports. Full statistical analysis to determine the confidence level of this data has not been performed. The % change columns on the preliminary counts differ from the percentage change on the NIBRS crime report, sometimes significantly. The CompStat report is designed for operational use and includes only selected NIBRS categories and coding less complex than full NIBRS rules. Official statistics for these and other NIBRS categories can be found on WASPC & FBI websites once available.



Sunday - Saturday

NE - Northeast District (P4)

9/17/2023 TO 9/23/2023



<u>A/C</u>	<u>Offense Statute</u>	<u>Address</u>	<u>Reported Date</u>	<u>Dist</u>
C	THEFT OF MOTOR VEHICLE	E CENTRAL AVE / N LACEY ST	9/20/2023	P4
<u>SPB4BE</u>				
C	ASSAULT 2D	2600 N MARTIN ST	9/18/2023	P4
C	HARASSMENT WEAPON INVOLVED	4000 N REGAL ST	9/21/2023	P4
C	MAIL THEFT	2100 E EMPIRE AVE	9/20/2023	P4
C	THEFT 3D ALL OTHER	4100 N COOK ST	9/18/2023	
C	THEFT 3D FROM MOTOR VEHICLE	2000 E MARIETTA AVE	9/22/2023	P4
C	THEFT 3D FROM MOTOR VEHICLE	1700 E COURTLAND AVE	9/23/2023	P4
C	THEFT 3D SHOPLIFTING	3900 N MARKET ST	9/17/2023	
C	THEFT 3D SHOPLIFTING	3900 N MARKET ST	9/17/2023	
<u>SPB4HI</u>				
C	THEFT 3D SHOPLIFTING	5700 N FREYA ST	9/17/2023	
<u>SPB4LO</u>				
A	ASSAULT 2D	600 E CARLISLE AVE	9/21/2023	P4
A	BURGLARY 1D FROM RESIDENCE	600 E CARLISLE AVE	9/21/2023	P4
C	BURGLARY 2D COMMERCIAL	1700 N HAMILTON ST	9/17/2023	P4
C	BURGLARY 2D COMMERCIAL	200 E JACKSON AVE	9/18/2023	P4
C	BURGLARY 2D FENCED AREA	100 E MONTGOMERY AVE	9/17/2023	P4
C	MAIL THEFT	400 E MONTGOMERY AVE	9/19/2023	P4
C	RESIDENTIAL BURGLARY	600 E MONTGOMERY AVE	9/18/2023	P4
C	THEFT 2D ALL OTHER	1300 N HAMILTON ST	9/17/2023	P4
C	THEFT 2D ALL OTHER	N HAMILTON ST / E MISSION AVE	9/19/2023	P4
C	THEFT 2D ALL OTHER	500 E ERMINA AVE	9/20/2023	
C	THEFT 2D FROM BUILDING	2000 N DIVISION ST	9/20/2023	P4
C	THEFT 2D FROM BUILDING	200 E JACKSON AVE	9/23/2023	P4
C	THEFT 2D FROM MOTOR VEHICLE	100 E BOONE AVE	9/22/2023	P4
C	THEFT 3D ALL OTHER	300 E NORTH FOOTHILLS DR	9/19/2023	P4
C	THEFT 3D ALL OTHER	300 E NORTH FOOTHILLS DR	9/19/2023	P4
A	THEFT 3D ALL OTHER	600 E CARLISLE AVE	9/21/2023	P4
C	THEFT 3D ALL OTHER	500 E CATALDO AVE	9/21/2023	P4
C	THEFT 3D ALL OTHER	1100 N SUPERIOR ST	9/18/2023	
C	THEFT 3D ALL OTHER	1000 E SHARP AVE	9/20/2023	
A	THEFT 3D FROM MOTOR VEHICLE	900 E NORTH FOOTHILLS DR	9/20/2023	P4
C	THEFT 3D FROM MOTOR VEHICLE	800 N CINCINNATI ST	9/22/2023	
C	THEFT 3D VEHICLE PARTS AND ACCESSORIES	2500 N DIVISION ST	9/17/2023	P4
C	THEFT OF A FIREARM FROM MOTOR VEHICLE	500 E CARLISLE AVE	9/18/2023	P4
C	THEFT OF MOTOR VEHICLE	700 E SHARP AVE	9/19/2023	P4

For protection of victim privacy, the entire address on sexual assault crimes has been redacted.

A/C	Offense Statute	Address	Reported Date	Dist
<u>SPB4MI</u>				
C	ASSAULT 2D	3600 E FAIRVIEW AVE	9/17/2023	P5
C	MAIL THEFT	2100 N FREYA ST	9/21/2023	P4
C	THEFT 1D FROM MOTOR VEHICLE	3000 E UPRIVER DR	9/23/2023	
C	THEFT 3D VEHICLE PARTS AND ACCESSORIES	4200 E BUCKEYE AVE	9/23/2023	P4

SPOKANE POLICE DEPARTMENT



South Precinct CHARLIE Sector

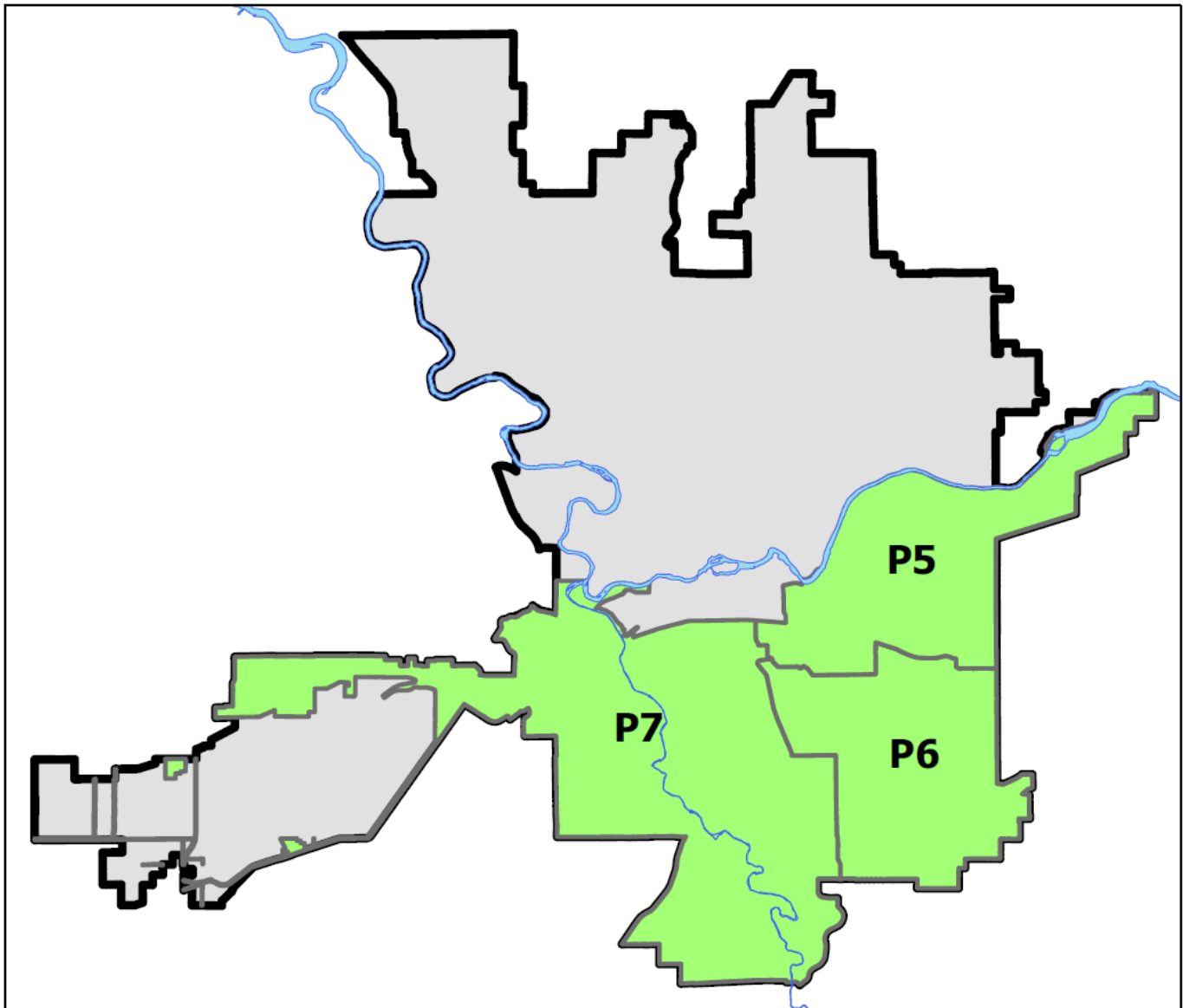
PSA Commander

Captain Matt Cowles

South Central District (P5)

Southeast District (P6)

Southwest District (P7)



POLICE SUMMARY - Ending: Saturday, September 23, 2023

SOUTH PRECINCT (P5, P6, P7) CHARLIE SECTOR



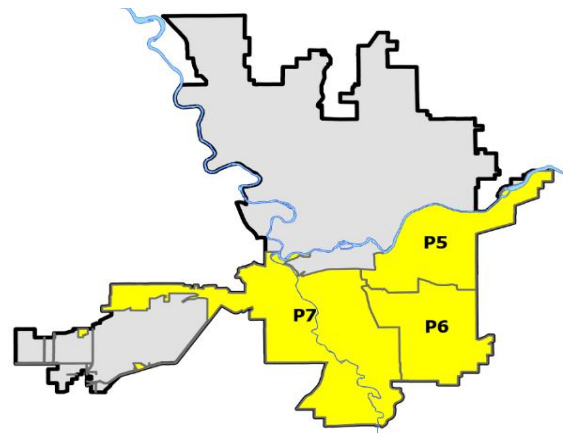
Preliminary IBR Counts

NIBRS Categories (Part 1 Selected)		7 Day Comparison			28 Day Comparison			YTD Comparison		
		Current	Prior	Percent	Current	Prior	Percent	Current	Prior	Percent
Violent	Criminal Homicide	0	0		0	1	-100.00%	3	2	50.00%
	Rape	2	1	100.00%	6	6	0.00%	54	45	20.00%
	Robbery - Commercial	0	0		0	1	-100.00%	10	8	25.00%
	Robbery - Person	2	1	100.00%	5	2	150.00%	33	29	13.79%
	Aggravated Assault - Non DV	1	2	-50.00%	6	9	-33.33%	98	91	7.69%
	Aggravated Assault - DV	3	1	200.00%	10	9	11.11%	70	75	-6.67%
Violent Total:		8	5	60.00%	27	28	-3.57%	268	250	7.20%
Property	Burglary - Residential	2	4	-50.00%	12	17	-29.41%	129	170	-24.12%
	Burglary Garage	4	6	-33.33%	16	13	23.08%	121	112	8.04%
	Burglary Commercial	0	3	-100.00%	6	14	-57.14%	106	151	-29.80%
	Larceny	33	38	-13.16%	159	175	-9.14%	1667	2033	-18.00%
	Vehicle Theft	1	9	-88.89%	40	84	-52.38%	387	362	6.91%
	Arson	0	0		0	4	-100.00%	11	12	-8.33%
Property Total:		40	60	-33.33%	233	307	-24.10%	2421	2840	-14.75%
Preliminary Part 1 Crime Totals:		48	65	-26.15%	260	335	-22.39%	2689	3090	-12.98%
Current 7 Day Period:		9/17/2023 - 9/23/2023			Prior 7 Day Period:		9/10/2023 - 9/16/2023			
Current 28 Day Period:		8/27/2023 - 9/23/2023			Prior 28 Day Period:		7/30/2023 - 8/26/2023			
Current YTD Day Period:		1/1/2023 - 9/23/2023			Prior YTD Period:		1/1/2022 - 9/23/2022			

Prepared by SPD Crime Analysis Office - Monday, September 25, 2023

NOTE: SPD moved from UCR to the NIBRS reporting standard on 10/4/16 following the transition to a new RMS System. [Numbers on CompStat reports prior to this date should not be used as a comparison to those on this report.](#) Additional info on these reporting standards can be found on the FBI website: <https://ucr.fbi.gov/nibrs-overview>

This chart represents Preliminary counts of selected crime categories from Police Case Reports. Full statistical analysis to determine the confidence level of this data has not been performed. The % change columns on the preliminary counts differ from the percentage change on the NIBRS crime report, sometimes significantly. The CompStat report is designed for operational use and includes only selected NIBRS categories and coding less complex than full NIBRS rules. Official statistics for these and other NIBRS categories can be found on WASPC & FBI websites once available.



Note: On 1/8/23 boundary changes incorporated portions of P7 into the Downtown Precinct (SPD8BA and SPD8PV); Consequently activity in P7 will appear lower if compared to printed CompStat reports prior to 1/8/23

POLICE SUMMARY - Ending: Saturday, September 23, 2023



SE - South Central District (P5)

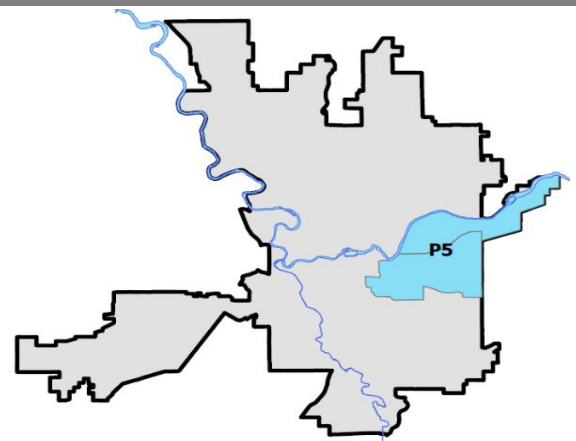
Preliminary IBR Counts

NIBRS Categories (Part 1 Selected)		7 Day Comparison			28 Day Comparison			YTD Comparison		
		Current	Prior	Percent	Current	Prior	Percent	Current	Prior	Percent
Violent	Criminal Homicide	0	0		0	1	-100.00%	1	1	0.00%
	Rape	2	1	100.00%	6	3	100.00%	30	17	76.47%
	Robbery - Commercial	0	0		0	0		2	3	-33.33%
	Robbery - Person	0	0		1	1	0.00%	18	12	50.00%
	Aggravated Assault - Non DV	1	1	0.00%	4	3	33.33%	50	47	6.38%
	Aggravated Assault - DV	3	0		5	6	-16.67%	39	39	0.00%
Violent Total:		6	2	200.00%	16	14	14.29%	140	119	17.65%
Property	Burglary - Residential	0	2	-100.00%	5	1	400.00%	41	60	-31.67%
	Burglary Garage	2	4	-50.00%	8	6	33.33%	37	37	0.00%
	Burglary Commercial	0	2	-100.00%	4	5	-20.00%	64	96	-33.33%
	Larceny	13	10	30.00%	57	63	-9.52%	585	781	-25.10%
	Vehicle Theft	1	3	-66.67%	13	18	-27.78%	127	170	-25.29%
	Arson	0	0		0	2	-100.00%	7	4	75.00%
Property Total:		16	21	-23.81%	87	95	-8.42%	861	1148	-25.00%
Preliminary Part 1 Crime Totals:		22	23	-4.35%	103	109	-5.50%	1001	1267	-20.99%
Current 7 Day Period:		9/17/2023 - 9/23/2023			Prior 7 Day Period:		9/10/2023 - 9/16/2023			
Current 28 Day Period:		8/27/2023 - 9/23/2023			Prior 28 Day Period:		7/30/2023 - 8/26/2023			
Current YTD Day Period:		1/1/2023 - 9/23/2023			Prior YTD Period:		1/1/2022 - 9/23/2022			

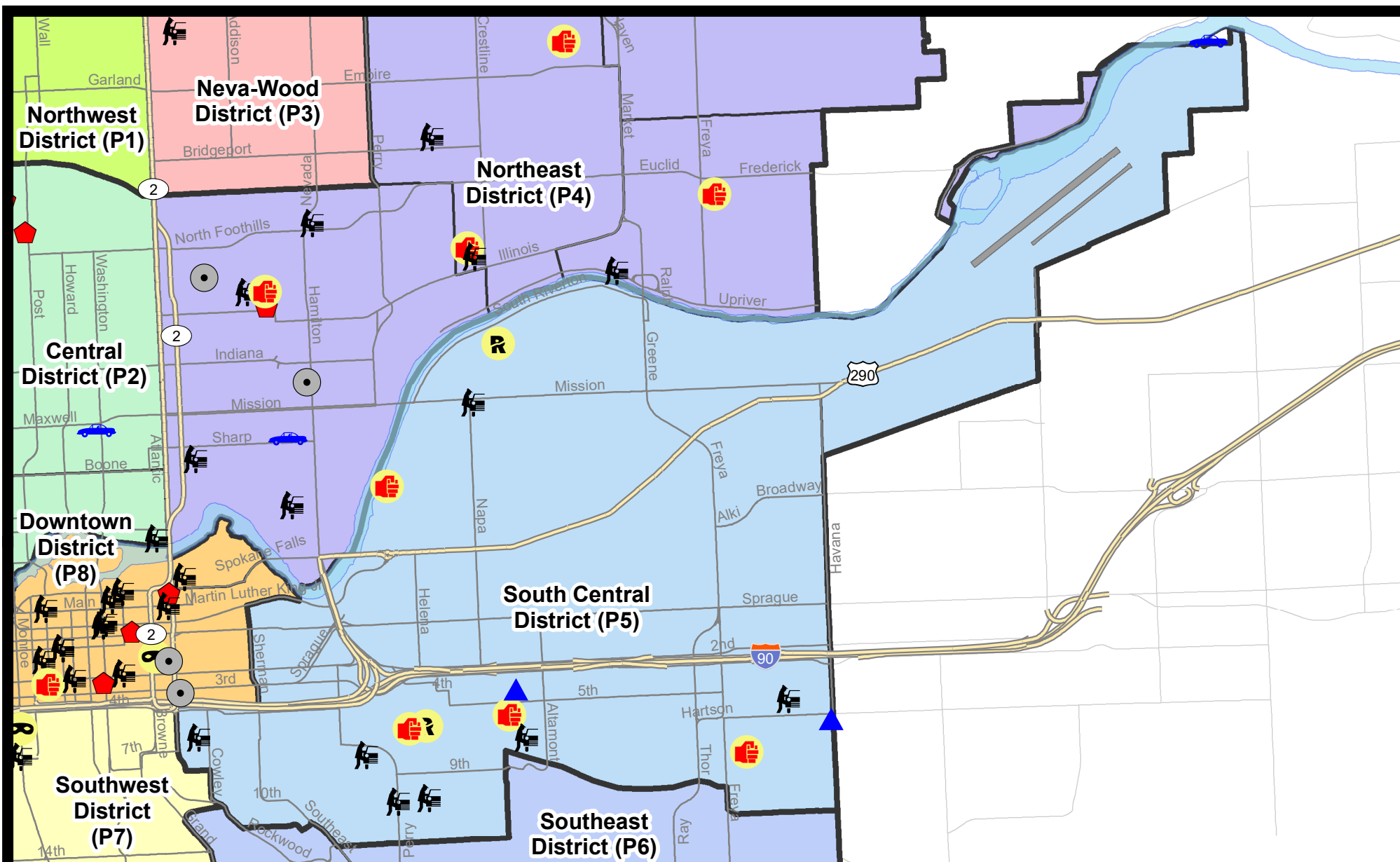
Prepared by SPD Crime Analysis Office - Monday, September 25, 2023

NOTE: SPD moved from UCR to the NIBRS reporting standard on 10/4/16 following the transition to a new RMS System. [Numbers on CompStat reports prior to this date should not be used as a comparison to those on this report.](#) Additional info on these reporting standards can be found on the FBI website: <https://ucr.fbi.gov/nibrs-overview>

This chart represents Preliminary counts of selected crime categories from Police Case Reports. Full statistical analysis to determine the confidence level of this data has not been performed. The % change columns on the preliminary counts differ from the percentage change on the NIBRS crime report, sometimes significantly. The CompStat report is designed for operational use and includes only selected NIBRS categories and coding less complex than full NIBRS rules. Official statistics for these and other NIBRS categories can be found on WASPC & FBI websites once available.



Note: On 2/10/21 a portion of the Police Block SPC5EC became part of the Downtown Precinct (SPD8EC); Consequently activity in P5 will appear lower if compared to printed CompStat reports prior to 2/10/21

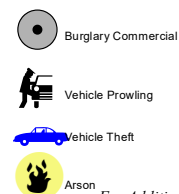
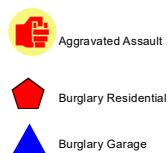




City of Spokane
South Central District (P5)
Selected
Crime Types
2023-09-17 to 2023-09-23

Prepared By:
Crime Analysis Unit
Spokane Police Department

Legend

NIBRS Events



Cases Represent LERMS Crime Codes
 Points may indicate multiple events
 Note: Veh Prowl is only Larceny category displayed



For Additional Information on Incidents
 pertaining to an Area, Trend, or Pattern
 Contact Information Analysis

0 0.2 0.4 0.6 0.8 1 Miles



THIS IS NOT A LEGAL DOCUMENT:
 The information shown on this map is compiled
 from various sources and is subject to constant
 revision. Information shown on this map should
 not be used to determine the location of facilities
 in relationship to property lines, section lines,
 streets, etc.

Sunday - Saturday

SE - South Central District (P5)

9/17/2023 TO 9/23/2023



<u>A/C</u>	<u>Offense Statute</u>	<u>Address</u>	<u>Reported Date</u>	<u>Dist</u>
<u>SPC5EC</u>				
C	ASSAULT 2D	3700 E 9TH AVE	9/17/2023	P6
C	ASSAULT 2D	2100 E 6TH AVE	9/20/2023	P6
C	ASSAULT 2D	1400 E HARTSON AVE	9/23/2023	P6
C	BURGLARY 2D GARAGE	4200 E HARTSON AVE	9/17/2023	P6
C	BURGLARY 2D GARAGE	2200 E 4TH AVE	9/20/2023	P6
C	RAPE 3D		9/23/2023	P6
C	THEFT 2D FROM MOTOR VEHICLE	1600 E 11TH AVE	9/18/2023	P6
C	THEFT 2D FROM MOTOR VEHICLE	E 11TH AVE / S PERRY ST	9/22/2023	P5
C	THEFT 2D FROM MOTOR VEHICLE	4000 E 6TH AVE	9/22/2023	P5
C	THEFT 3D ALL OTHER	2900 E HARTSON AVE	9/21/2023	P6
C	THEFT 3D ALL OTHER	800 E HARTSON AVE	9/21/2023	
C	THEFT 3D ALL OTHER	600 S RICHARD ALLEN CT	9/20/2023	
C	THEFT 3D FROM MOTOR VEHICLE	100 E HARTSON AVE	9/18/2023	P5
C	THEFT 3D FROM MOTOR VEHICLE	700 S IVORY ST	9/21/2023	P6
C	THEFT 3D FROM MOTOR VEHICLE	2200 E 7TH AVE	9/17/2023	
C	THEFT 3D VEHICLE PARTS AND ACCESSORIES	3200 E TRENT AVE	9/18/2023	P5
<u>SPC5GP</u>				
C	IBR Purposes Only - Aggravated Assault	900 N PERRY ST	9/18/2023	P6
C	MAIL THEFT	2400 E SHARP AVE	9/18/2023	P5
C	RAPE 2D		9/19/2023	P6
C	THEFT 2D FROM MOTOR VEHICLE	2000 E MISSION AVE	9/17/2023	P5
C	THEFT 3D FROM BUILDING	4300 E TRENT AVE	9/17/2023	P5
C	THEFT OF MOTOR VEHICLE	7200 E SOUTH RIVERWAY AVE	9/21/2023	P5

POLICE SUMMARY - Ending: Saturday, September 23, 2023



SE - Southeast District (P6)

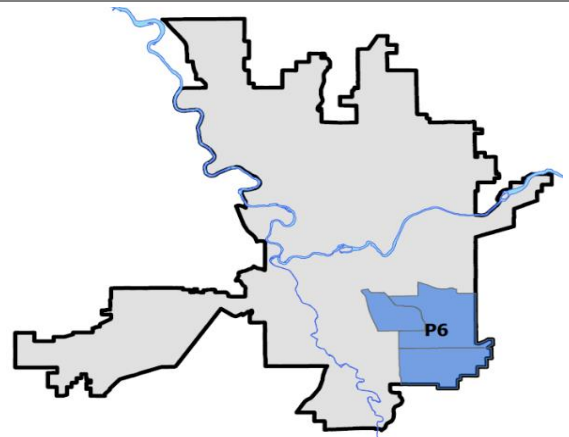
Preliminary IBR Counts

NIBRS Categories (Part 1 Selected)		7 Day Comparison			28 Day Comparison			YTD Comparison		
		Current	Prior	Percent	Current	Prior	Percent	Current	Prior	Percent
Violent	Criminal Homicide	0	0		0	0		0	0	
	Rape	0	0		0	0		5	6	-16.67%
	Robbery - Commercial	0	0		0	1	-100.00%	3	2	50.00%
	Robbery - Person	0	0		0	0		2	6	-66.67%
	Aggravated Assault - Non DV	0	0		0	3	-100.00%	16	11	45.45%
	Aggravated Assault - DV	0	0		1	0		13	17	-23.53%
Violent Total:		0	0		1	4	-75.00%	39	42	-7.14%
Property	Burglary - Residential	0	1	-100.00%	1	8	-87.50%	33	57	-42.11%
	Burglary Garage	1	1	0.00%	4	2	100.00%	28	30	-6.67%
	Burglary Commercial	0	1	-100.00%	2	4	-50.00%	20	18	11.11%
	Larceny	10	10	0.00%	44	47	-6.38%	398	432	-7.87%
	Vehicle Theft	0	1	-100.00%	13	46	-71.74%	124	75	65.33%
	Arson	0	0		0	0		1	2	-50.00%
Property Total:		11	14	-21.43%	64	107	-40.19%	604	614	-1.63%
Preliminary Part 1 Crime Totals:		11	14	-21.43%	65	111	-41.44%	643	656	-1.98%
Current 7 Day Period:		9/17/2023 - 9/23/2023			Prior 7 Day Period:		9/10/2023 - 9/16/2023			
Current 28 Day Period:		8/27/2023 - 9/23/2023			Prior 28 Day Period:		7/30/2023 - 8/26/2023			
Current YTD Day Period:		1/1/2023 - 9/23/2023			Prior YTD Period:		1/1/2022 - 9/23/2022			

Prepared by SPD Crime Analysis Office - Monday, September 25, 2023

NOTE: SPD moved from UCR to the NIBRS reporting standard on 10/4/16 following the transition to a new RMS System. [Numbers on CompStat reports prior to this date should not be used as a comparison to those on this report.](#) Additional info on these reporting standards can be found on the FBI website: <https://ucr.fbi.gov/nibrs-overview>

This chart represents Preliminary counts of selected crime categories from Police Case Reports. Full statistical analysis to determine the confidence level of this data has not been performed. The % change columns on the preliminary counts differ from the percentage change on the NIBRS crime report, sometimes significantly. The CompStat report is designed for operational use and includes only selected NIBRS categories and coding less complex than full NIBRS rules. Official statistics for these and other NIBRS categories can be found on WASPC & FBI websites once available.



Sunday - Saturday

SE - Southeast District (P6)

9/17/2023 TO 9/23/2023



<u>A/C</u>	<u>Offense Statute</u>	<u>Address</u>	<u>Reported Date</u>	<u>Dist</u>
<u>SPC6LH</u>				
C	THEFT 2D ALL OTHER	1500 E 36TH AVE	9/22/2023	
C	THEFT 2D FROM BUILDING	4200 E 26TH AVE	9/23/2023	P6
C	THEFT 2D FROM MOTOR VEHICLE	3100 E 33RD AVE	9/22/2023	P6
C	THEFT 2D SHOPLIFTING	2600 E 29TH AVE	9/21/2023	P6
C	THEFT 3D ALL OTHER	3500 E 23RD AVE	9/20/2023	P6
C	THEFT 3D FROM MOTOR VEHICLE	2900 E 19TH AVE	9/18/2023	
C	THEFT OF A FIREARM FROM MOTOR VEHICLE	4000 E 35TH AVE	9/21/2023	P6
<u>SPC6SG</u>				
C	BURGLARY 2D GARAGE	4100 S CUBA ST	9/18/2023	P6
C	MAIL THEFT	5000 S REGAL ST	9/19/2023	P6
C	THEFT 2D FROM BUILDING	3900 S REGAL ST	9/20/2023	P6
C	THEFT 2D FROM BUILDING	3100 E PALOUSE HWY	9/20/2023	P6

POLICE SUMMARY - Ending: Saturday, September 23, 2023



SW - Southwest District (P7)

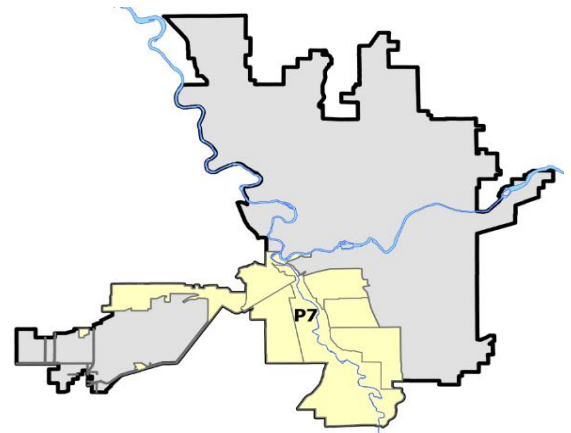
Preliminary IBR Counts

NIBRS Categories (Part 1 Selected)		7 Day Comparison			28 Day Comparison			YTD Comparison		
		Current	Prior	Percent	Current	Prior	Percent	Current	Prior	Percent
Violent	Criminal Homicide	0	0		0	0		2	1	100.00%
	Rape	0	0		0	3	-100.00%	19	22	-13.64%
	Robbery - Commercial	0	0		0	0		5	3	66.67%
	Robbery - Person	2	1	100.00%	4	1	300.00%	13	11	18.18%
	Aggravated Assault - Non DV	0	1	-100.00%	2	3	-33.33%	32	33	-3.03%
	Aggravated Assault - DV	0	1	-100.00%	4	3	33.33%	18	19	-5.26%
Violent Total:		2	3	-33.33%	10	10	0.00%	89	89	0.00%
Property	Burglary - Residential	2	1	100.00%	6	8	-25.00%	55	53	3.77%
	Burglary Garage	1	1	0.00%	4	5	-20.00%	56	45	24.44%
	Burglary Commercial	0	0		0	5	-100.00%	22	37	-40.54%
	Larceny	10	18	-44.44%	58	65	-10.77%	684	820	-16.59%
	Vehicle Theft	0	5	-100.00%	14	20	-30.00%	136	117	16.24%
	Arson	0	0		0	2	-100.00%	3	6	-50.00%
Property Total:		13	25	-48.00%	82	105	-21.90%	956	1078	-11.32%
Preliminary Part 1 Crime Totals:		15	28	-46.43%	92	115	-20.00%	1045	1167	-10.45%
Current 7 Day Period:		9/17/2023 - 9/23/2023			Prior 7 Day Period:		9/10/2023 - 9/16/2023			
Current 28 Day Period:		8/27/2023 - 9/23/2023			Prior 28 Day Period:		7/30/2023 - 8/26/2023			
Current YTD Day Period:		1/1/2023 - 9/23/2023			Prior YTD Period:		1/1/2022 - 9/23/2022			

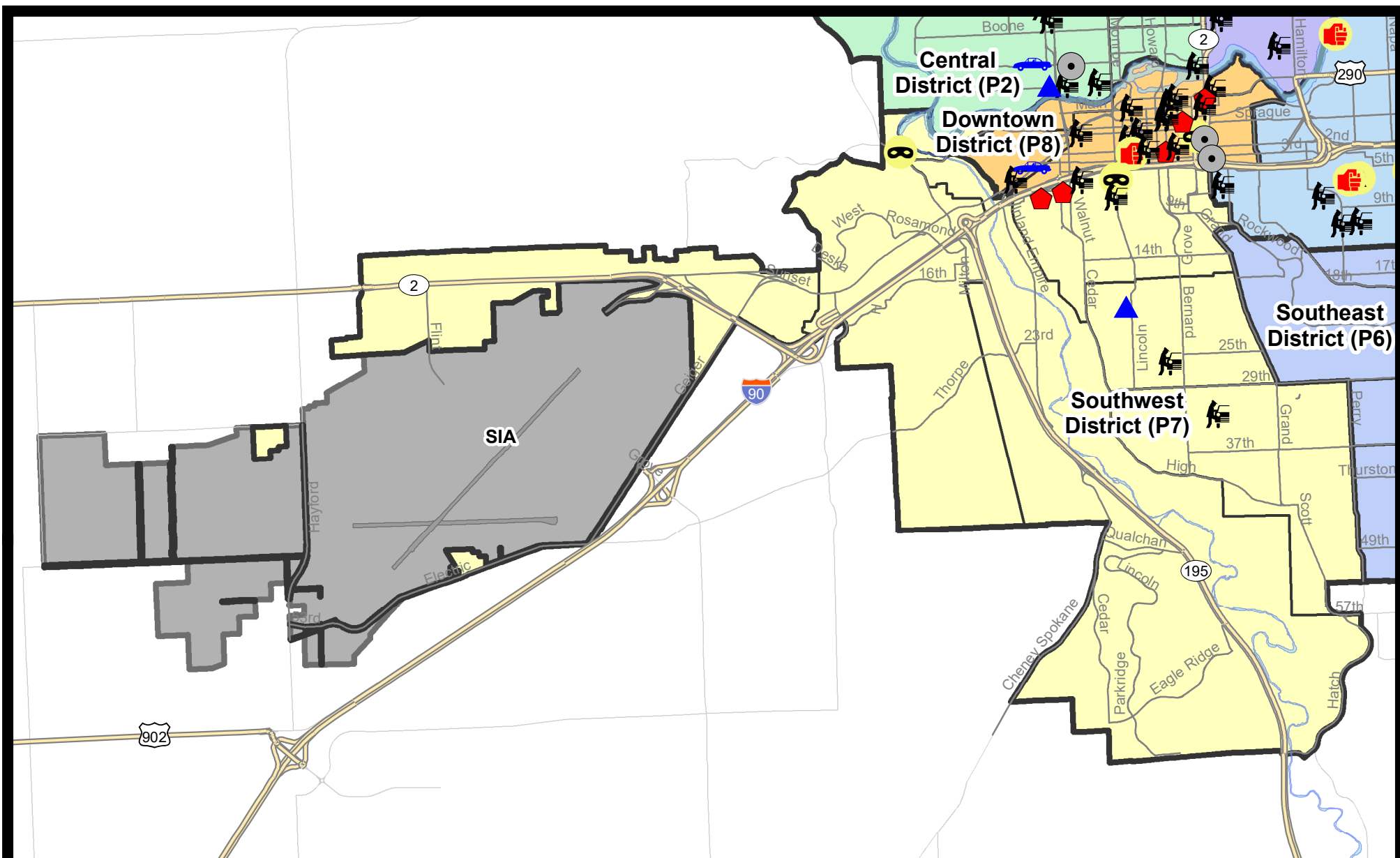
Prepared by SPD Crime Analysis Office - Monday, September 25, 2023

NOTE: SPD moved from UCR to the NIBRS reporting standard on 10/4/16 following the transition to a new RMS System. [Numbers on CompStat reports prior to this date should not be used as a comparison to those on this report.](#) Additional info on these reporting standards can be found on the FBI website: <https://ucr.fbi.gov/nibrs-overview>

This chart represents Preliminary counts of selected crime categories from Police Case Reports. Full statistical analysis to determine the confidence level of this data has not been performed. The % change columns on the preliminary counts differ from the percentage change on the NIBRS crime report, sometimes significantly. The CompStat report is designed for operational use and includes only selected NIBRS categories and coding less complex than full NIBRS rules. Official statistics for these and other NIBRS categories can be found on WASPC & FBI websites once available.



Note: On 1/8/23 boundary changes were implemented that incorporated portions of P7 into the Downtown DAVID Sector (SPD8BA SPD8PV); Consequently activity in P7 will appear lower if compared to printed CompStat reports prior to 1/8/23



City of Spokane
Southwest District (P7)
Selected
Crime Types
2023-09-17 to 2023-09-23

Prepared By:
Crime Analysis Unit
Spokane Police Department

Legend

NIBRS Events



Robbery Commercial

Robbery Person

Aggravated Assault

Burglary Residential

Burglary Garage

Burglary Commercial

Vehicle Prowling

Vehicle Theft

Arson

Cases Represent LERMS Crime Codes
 Points may indicate multiple events
 Note: Veh Prowl is only Larceny category displayed



For Additional Information on Incidents
 pertaining to an Area, Trend, or Pattern
 Contact Information Analysis

0 0.2 0.4 0.6 0.8 1 1.2 1.4 1.6 Miles



THIS IS NOT A LEGAL DOCUMENT:
 The information shown on this map is compiled
 from various sources and is subject to constant
 revision. Information shown on this map should
 not be used to determine the location of facilities
 in relationship to property lines, section lines,
 streets, etc.



Sunday - Saturday

SE - Southwest District (P7)

9/17/2023 TO 9/23/2023



<u>A/C</u>	<u>Offense Statute</u>	<u>Address</u>	<u>Reported Date</u>	<u>Dist</u>
<u>SPC7CH</u>				
C	RESIDENTIAL BURGLARY	600 S OAK ST	9/18/2023	P6
C	RESIDENTIAL BURGLARY	1500 W 6TH AVE	9/23/2023	P7
C	ROBBERY 2D PERSON	S MONROE ST / W 5TH AVE	9/23/2023	P7
C	THEFT 2D SHOPLIFTING	900 W 14TH AVE	9/20/2023	P7
C	THEFT 3D ALL OTHER	300 W 5TH AVE	9/18/2023	
C	THEFT 3D ALL OTHER	900 W 9TH AVE	9/22/2023	
C	THEFT 3D FROM MOTOR VEHICLE	1000 W 7TH AVE	9/21/2023	P7
C	THEFT 3D FROM MOTOR VEHICLE	1300 W 5TH AVE	9/21/2023	P7
<u>SPC7CS</u>				
C	THEFT 3D FROM MOTOR VEHICLE	3200 S DIVISION ST	9/18/2023	P7
<u>SPC7MC</u>				
C	BURGLARY 2D GARAGE	900 W 19TH AVE	9/18/2023	P7
C	THEFT 2D FROM MOTOR VEHICLE	400 W 26TH AVE	9/19/2023	P7
<u>SPC7WH</u>				
C	BURGLARY 2D FENCED AREA	2900 W SUNSET BLVD	9/18/2023	P7
C	ROBBERY 1D PERSON	W RIVERSIDE AVE / S GOVERNMENT WAY	9/17/2023	P7
C	THEFT 3D VEHICLE PARTS AND ACCESSORIES	2000 S ASSEMBLY RD	9/21/2023	P7
<u>SPC7WP</u>				
C	BURGLARY 2D FENCED AREA	7700 W SUNSET HWY	9/17/2023	P7

SPOKANE POLICE DEPARTMENT

Downtown Precinct

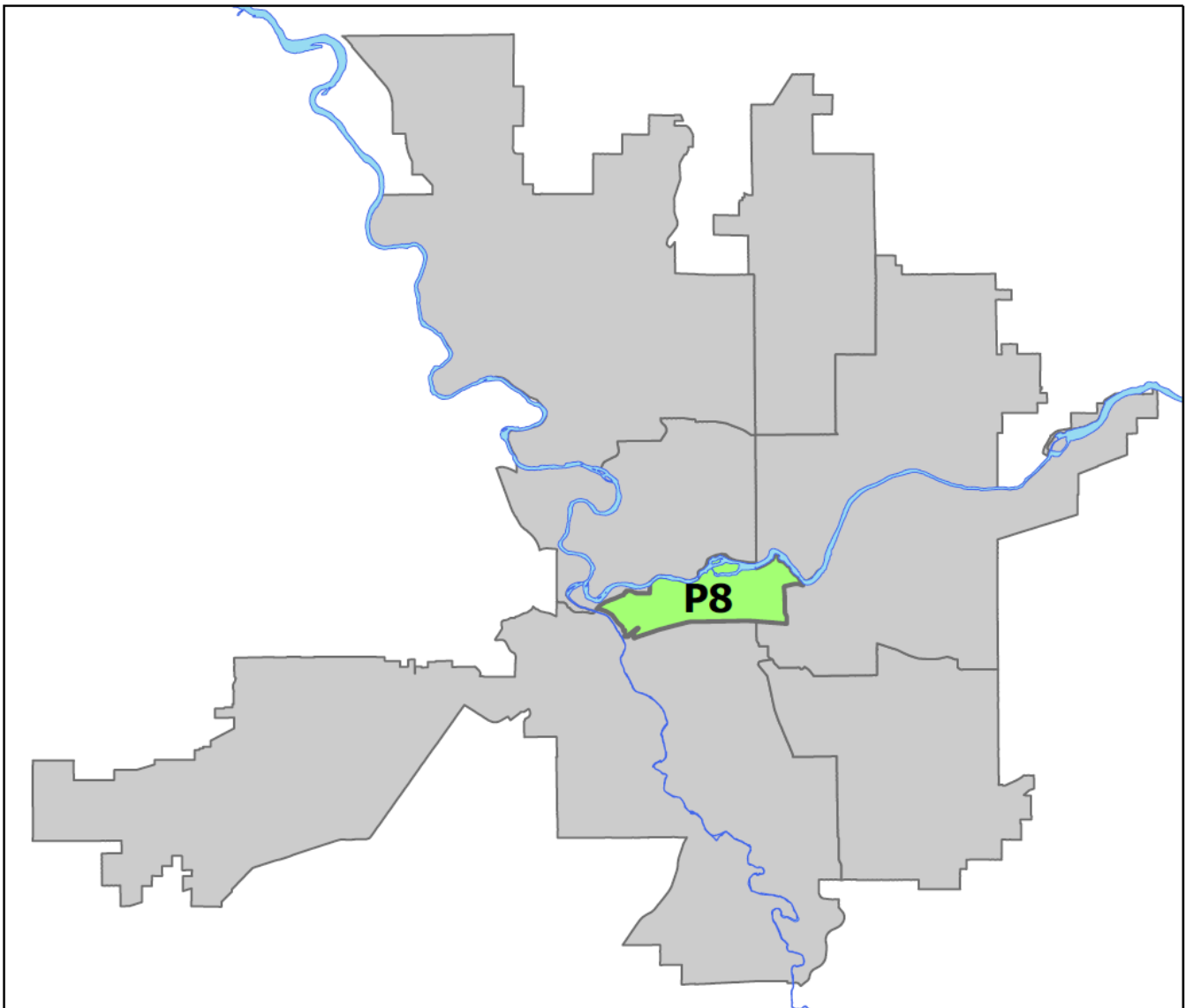
DAVID Sector



PSA Commander

Captain Steve Wohl

Downtown District (P8)



POLICE SUMMARY - Ending: Saturday, September 23, 2023

DOWNTOWN PRECINCT (P8) DAVID SECTOR



Preliminary IBR Counts

NIBRS Categories (Part 1 Selected)		7 Day Comparison			28 Day Comparison			YTD Comparison		
		Current	Prior	Percent	Current	Prior	Percent	Current	Prior	Percent
Violent	Criminal Homicide	0	0		1	0		1	4	-75.00%
	Rape	0	0		1	3	-66.67%	20	27	-25.93%
	Robbery - Commercial	0	0		0	3	-100.00%	17	12	41.67%
	Robbery - Person	1	1	0.00%	2	10	-80.00%	57	45	26.67%
	Aggravated Assault - Non DV	1	2	-50.00%	10	12	-16.67%	124	92	34.78%
	Aggravated Assault - DV	0	0		1	4	-75.00%	25	21	19.05%
Violent Total:		2	3	-33.33%	15	32	-53.13%	244	201	21.39%
Property	Burglary - Residential	3	0		4	7	-42.86%	44	37	18.92%
	Burglary Garage	0	0		0	0		15	10	50.00%
	Burglary Commercial	2	3	-33.33%	13	13	0.00%	79	71	11.27%
	Larceny	32	26	23.08%	116	101	14.85%	1027	1254	-18.10%
	Vehicle Theft	1	4	-75.00%	10	12	-16.67%	121	143	-15.38%
	Arson	0	0		0	1	-100.00%	14	7	100.00%
Property Total:		38	33	15.15%	143	134	6.72%	1300	1522	-14.59%
Preliminary Part 1 Crime Totals:		40	36	11.11%	158	166	-4.82%	1544	1723	-10.39%
Current 7 Day Period:		9/17/2023 - 9/23/2023			Prior 7 Day Period:		9/10/2023 - 9/16/2023			
Current 28 Day Period:		8/27/2023 - 9/23/2023			Prior 28 Day Period:		7/30/2023 - 8/26/2023			
Current YTD Day Period:		1/1/2023 - 9/23/2023			Prior YTD Period:		1/1/2022 - 9/23/2022			


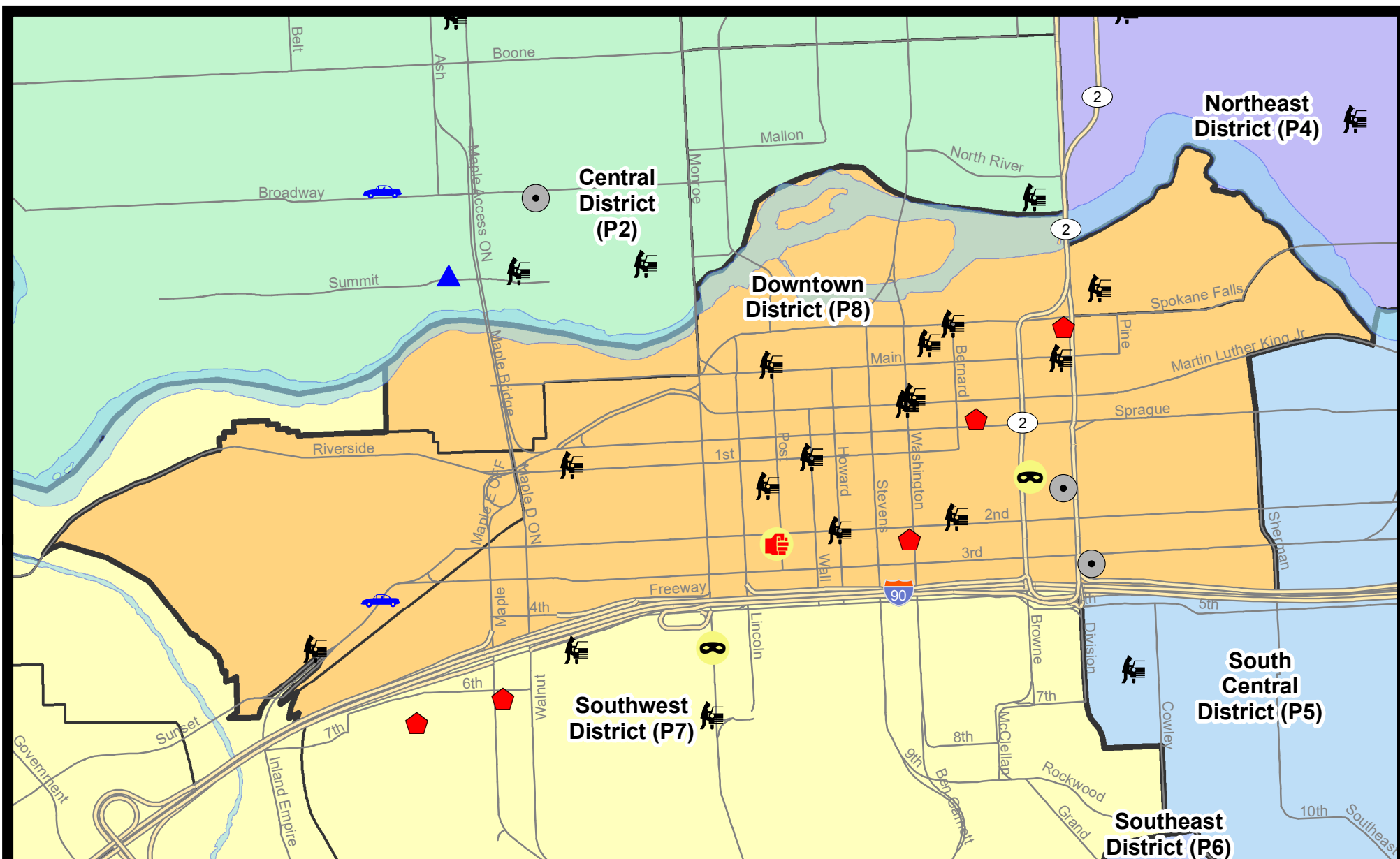
Prepared by SPD Crime Analysis Office - Monday, September 25, 2023

NOTE: SPD moved from UCR to the NIBRS reporting standard on 10/4/16 following the transition to a new RMS System. [Numbers on CompStat reports prior to this date should not be used as a comparison to those on this report.](#) Additional info on these reporting standards can be found on the FBI website: <https://ucr.fbi.gov/nibrs-overview>

This chart represents Preliminary counts of selected crime categories from Police Case Reports. Full statistical analysis to determine the confidence level of this data has not been performed. The % change columns on the preliminary counts differ from the percentage change on the NIBRS crime report, sometimes significantly. The CompStat report is designed for operational use and includes only selected NIBRS categories and coding less complex than full NIBRS rules. Official statistics for these and other NIBRS categories can be found on WASPC & FBI websites once available.



Note: On 1/8/23 boundary changes incorporated portions of P7 into the Downtown Precinct (SPD8BA and SPD8PV); Consequently activity in P8 will appear higher if compared to printed CompStat reports prior to 1/8/23



City of Spokane
Downtown District (P8)
Selected
Crime Types
2023-09-17 to 2023-09-23

Prepared By:
Crime Analysis Unit
Spokane Police Department

Legend

NIBRS Events



Criminal Homicide



Rape



Robbery Commercial



Robbery Person



Aggravated Assault



Burglary Residential



Burglary Garage



Burglary Commercial



Vehicle Prowling



Vehicle Theft



Arson

Cases Represent LERMS Crime Codes
 Points may indicate multiple events
 Note: Veh Prowl is only Larceny category displayed



For Additional Information on Incidents
 pertaining to an Area, Trend, or Pattern
 Contact Information Analysis

0 0.2 0.4 Miles



THIS IS NOT A LEGAL DOCUMENT:
 The information shown on this map is compiled
 from various sources and is subject to constant
 revision. Information shown on this map should
 not be used to determine the location of facilities
 in relationship to property lines, section lines,
 streets, etc.



Sunday - Saturday

SW - Downtown District (P8)

9/17/2023 TO 9/23/2023



<u>A/C</u>	<u>Offense Statute</u>	<u>Address</u>	<u>Reported Date</u>	<u>Dist</u>
<u>SPD8BA</u>				
C	THEFT 3D FROM MOTOR VEHICLE	400 S CHESTNUT ST	9/18/2023	P7
C	THEFT OF MOTOR VEHICLE	W SUNSET BLVD / S ELM ST	9/18/2023	P8
<u>SPD8EC</u>				
C	BURGLARY 2D COMMERCIAL	0 E 3RD AVE	9/22/2023	P8
C	THEFT 2D FROM BUILDING	200 E 2ND AVE	9/18/2023	P8
C	THEFT 3D ALL OTHER	100 S DIVISION ST	9/17/2023	P8
C	THEFT 3D ALL OTHER	S DIVISION ST / E 1ST AVE	9/19/2023	
<u>SPD8RS</u>				
C	ASSAULT 4D WEAPON	200 S POST ST	9/17/2023	P8
C	BURGLARY 1D FROM RESIDENCE	200 W SPRAGUE AVE	9/17/2023	P8
C	BURGLARY 2D COMMERCIAL	0 W PACIFIC AVE	9/22/2023	P8
C	BURGLARY 2D FENCED AREA	S POST ST / W 2ND AVE	9/22/2023	P8
C	MAIL THEFT	200 W RIVERSIDE AVE	9/22/2023	P8
C	RESIDENTIAL BURGLARY	200 S WASHINGTON ST	9/18/2023	P8
C	RESIDENTIAL BURGLARY	200 N DIVISION ST	9/22/2023	P8
C	ROBBERY 2D PERSON	0 W PACIFIC AVE	9/17/2023	P8
C	THEFT 1D FROM MOTOR VEHICLE	800 W MAIN AVE	9/18/2023	P8
C	THEFT 1D FROM MOTOR VEHICLE	S WALL ST / W 1ST AVE	9/17/2023	P8
C	THEFT 1D FROM MOTOR VEHICLE	300 W RIVERSIDE AVE	9/20/2023	P8
C	THEFT 2D ALL OTHER	W MAIN AVE / N HOWARD ST	9/17/2023	P8
C	THEFT 2D ALL OTHER	0 N POST ST	9/20/2023	P8
C	THEFT 2D ALL OTHER	N LINCOLN ST / W SPOKANE FALLS BLVD	9/19/2023	
C	THEFT 2D ALL OTHER	0 S POST ST	9/20/2023	
C	THEFT 2D FROM BUILDING	800 W SPRAGUE AVE	9/18/2023	P8
C	THEFT 2D FROM MOTOR VEHICLE	W 2ND AVE / S HOWARD ST	9/17/2023	P8
C	THEFT 2D FROM MOTOR VEHICLE	W RIVERSIDE AVE / N WASHINGTON ST	9/21/2023	P8
C	THEFT 2D FROM MOTOR VEHICLE	200 W 2ND AVE	9/22/2023	P8
C	THEFT 2D FROM MOTOR VEHICLE	300 W SPOKANE FALLS BLVD	9/23/2023	P8
C	THEFT 2D FROM MOTOR VEHICLE	100 S POST ST	9/22/2023	
C	THEFT 3D ALL OTHER	200 N WALL ST	9/19/2023	P8
C	THEFT 3D ALL OTHER	700 W MAIN AVE	9/21/2023	P8
C	THEFT 3D ALL OTHER	W SPOKANE FALLS BLVD / N POST ST	9/23/2023	P8
C	THEFT 3D ALL OTHER	500 N HOWARD ST	9/23/2023	
C	THEFT 3D FROM BUILDING	0 W PACIFIC AVE	9/19/2023	P8
C	THEFT 3D FROM BUILDING	200 W RIVERSIDE AVE	9/21/2023	P8
C	THEFT 3D FROM MOTOR VEHICLE	W SPOKANE FALLS BLVD / N BERNARD ST	9/21/2023	P8
C	THEFT 3D FROM MOTOR VEHICLE	1300 W 1ST AVE	9/21/2023	P8

A/C	Offense Statute	Address	Reported Date	Dist
C	THEFT 3D FROM MOTOR VEHICLE	300 N RIVERPOINT BLVD	9/23/2023	P8
C	THEFT 3D FROM MOTOR VEHICLE	0 W MAIN AVE	9/18/2023	
C	THEFT 3D FROM MOTOR VEHICLE	W 1ST AVE / S WALL ST	9/21/2023	
C	THEFT 3D VEHICLE PARTS AND ACCESSORIES	W 2ND AVE / S HOWARD ST	9/17/2023	P8
C	THEFT 3D VEHICLE PARTS AND ACCESSORIES	300 W PACIFIC AVE	9/18/2023	P8

POLICE SUMMARY - Ending: Saturday, September 23, 2023



Other Jurisdiction or Unk District

Preliminary IBR Counts

NIBRS Categories (Part 1 Selected)		7 Day Comparison			28 Day Comparison			YTD Comparison		
		Current	Prior	Percent	Current	Prior	Percent	Current	Prior	Percent
Violent	Criminal Homicide	0	0		0	0		0	0	
	Rape	1	0		1	0		7	3	133.33%
	Robbery - Commercial	0	0		0	0		0	0	
	Robbery - Person	0	0		0	0		1	0	
	Aggravated Assault - Non DV	0	0		0	1	-100.00%	1	2	-50.00%
	Aggravated Assault - DV	0	0		0	0		0	2	-100.00%
Violent Total:		1	0		1	1	0.00%	9	7	28.57%
Property	Burglary - Residential	0	0		0	0		0	1	-100.00%
	Burglary Garage	0	0		0	1	-100.00%	1	0	
	Burglary Commercial	0	0		0	0		1	5	-80.00%
	Larceny	2	0		2	10	-80.00%	28	38	-26.32%
	Vehicle Theft	0	0		0	0		0	4	-100.00%
	Arson	0	0		0	1	-100.00%	1	0	
Property Total:		2	0		2	12	-83.33%	31	48	-35.42%
Preliminary Part 1 Crime Totals:		3	0		3	13	-76.92%	40	55	-27.27%
Current 7 Day Period:		9/17/2023 - 9/23/2023			Prior 7 Day Period:		9/10/2023 - 9/16/2023			
Current 28 Day Period:		8/27/2023 - 9/23/2023			Prior 28 Day Period:		7/30/2023 - 8/26/2023			
Current YTD Day Period:		1/1/2023 - 9/23/2023			Prior YTD Period:		1/1/2022 - 9/23/2022			

Prepared by SPD Crime Analysis Office - Monday, September 25, 2023

NOTE: SPD moved from UCR to the NIBRS reporting standard on 10/4/16 following the transition to a new RMS System. [Numbers on CompStat reports prior to this date should not be used as a comparison to those on this report.](#) Additional info on these reporting standards can be found on the FBI website: <https://ucr.fbi.gov/nibrs-overview>

This chart represents Preliminary counts of selected crime categories from Police Case Reports. Full statistical analysis to determine the confidence level of this data has not been performed. The % change columns on the preliminary counts differ from the percentage change on the NIBRS crime report, sometimes significantly. The CompStat report is designed for operational use and includes only selected NIBRS categories and coding less complex than full NIBRS rules. Official statistics for these and other NIBRS categories can be found on WASPC & FBI websites once available.

Sunday - Saturday

9/17/2023 TO 9/23/2023

Other Jurisdiction/Unk District



<u>A/C</u>	<u>Offense Statute</u>	<u>Address</u>	<u>Reported Date</u>	<u>Dist</u>
C	RAPE 3D		9/21/2023	Oth
C	THEFT 2D FROM MOTOR VEHICLE		9/21/2023	
C	THEFT 3D FROM MOTOR VEHICLE		9/23/2023	