

# SPOKANE POLICE DEPARTMENT

## PRELIMINARY CITYWIDE IBR CRIME REPORT



### Preliminary IBR Counts

CHIEF OF POLICE

Craig Meidl

Period Ending: Saturday, September 16, 2023

NIBRS Categories (Part 1 Selected)		7 Day Comparison			28 Day Comparison			YTD Comparison		
		Current	Prior	Percent	Current	Prior	Percent	Current	Prior	Percent
<b>Violent</b>	Criminal Homicide	0	0		3	1	200.00%	11	14	-21.43%
	Rape	3	6	-50.00%	19	13	46.15%	163	162	0.62%
	Robbery - Commercial	1	0		8	17	-52.94%	85	74	14.86%
	Robbery - Person	3	5	-40.00%	15	23	-34.78%	174	156	11.54%
	Aggravated Assault - Non DV	14	10	40.00%	47	54	-12.96%	450	389	15.68%
	Aggravated Assault - DV	3	9	-66.67%	23	29	-20.69%	254	250	1.60%
<b>Violent Total:</b>		24	30	-20.00%	115	137	-16.06%	1137	1045	8.80%
<b>Property</b>	Burglary - Residential	18	20	-10.00%	66	64	3.13%	614	570	7.72%
	Burglary Garage	9	5	80.00%	33	44	-25.00%	370	295	25.42%
	Burglary Commercial	10	8	25.00%	43	74	-41.89%	443	459	-3.49%
	Larceny	166	204	-18.63%	793	736	7.74%	6818	7209	-5.42%
	Vehicle Theft	22	26	-15.38%	160	226	-29.20%	1303	1289	1.09%
	Arson	0	2	-100.00%	5	14	-64.29%	66	50	32.00%
<b>Property Total:</b>		225	265	-15.09%	1100	1158	-5.01%	9614	9872	-2.61%
<b>Preliminary Part 1 Crime Totals:</b>		249	295	-15.59%	1215	1295	-6.18%	10751	10917	-1.52%
<b>Current 7 Day Period:</b>		9/10/2023 - 9/16/2023			<b>Prior 7 Day Period:</b>		9/3/2023 - 9/9/2023			
<b>Current 28 Day Period:</b>		8/20/2023 - 9/16/2023			<b>Prior 28 Day Period:</b>		7/23/2023 - 8/19/2023			
<b>Current YTD Day Period:</b>		1/1/2023 - 9/16/2023			<b>Prior YTD Period:</b>		1/1/2022 - 9/16/2022			

Prepared by SPD Crime Analysis Office - Monday, September 18, 2023

**NOTE:** SPD moved from UCR to the NIBRS reporting standard on 10/4/16 following the transition to a new RMS System. [Numbers on CompStat reports prior to this date should not be used as a comparison to those on this report.](#) Additional info on these reporting standards can be found on the FBI website: <https://ucr.fbi.gov/nibrs-overview>

This chart represents Preliminary counts of selected crime categories from Police Case Reports. Full statistical analysis to determine the confidence level of this data has not been performed. The % change columns on the preliminary counts differ from the percentage change on the NIBRS crime report, sometimes significantly. The CompStat report is designed for operational use and includes only selected NIBRS categories and coding less complex than full NIBRS rules. Official statistics for these and other NIBRS categories can be found on WASPC & FBI websites once available.



# SPOKANE POLICE DEPARTMENT

## Northwest Precinct

## ADAM Sector



### PSA Commander

Captain Tom Hendren

Northwest District (P1)

Central District (P2)



POLICE SUMMARY - Ending: Saturday, September 16, 2023

## NORTHWEST PRECINCT (P1, P2) ADAM SECTOR



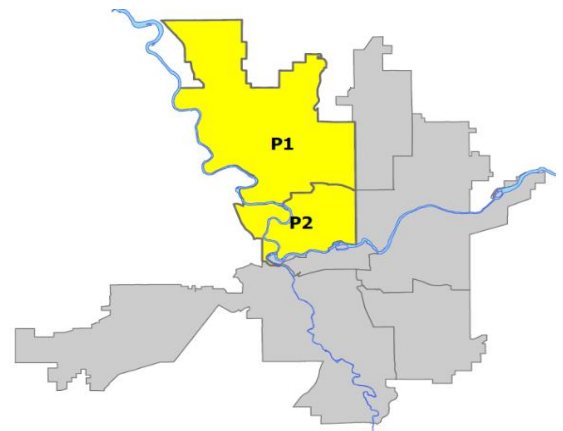
### Preliminary IBR Counts

NIBRS Categories (Part 1 Selected)		7 Day Comparison			28 Day Comparison			YTD Comparison		
		Current	Prior	Percent	Current	Prior	Percent	Current	Prior	Percent
Violent	Criminal Homicide	0	0		0	0		2	6	-66.67%
	Rape	2	3	-33.33%	7	3	133.33%	40	47	-14.89%
	Robbery - Commercial	0	0		1	4	-75.00%	13	15	-13.33%
	Robbery - Person	0	1	-100.00%	2	5	-60.00%	28	31	-9.68%
	Aggravated Assault - Non DV	2	2	0.00%	9	12	-25.00%	85	99	-14.14%
	Aggravated Assault - DV	2	2	0.00%	6	6	0.00%	65	81	-19.75%
Violent Total:		6	8	-25.00%	25	30	-16.67%	233	279	-16.49%
Property	Burglary - Residential	4	7	-42.86%	20	11	81.82%	169	163	3.68%
	Burglary Garage	1	1	0.00%	8	11	-27.27%	109	82	32.93%
	Burglary Commercial	1	1	0.00%	6	19	-68.42%	100	74	35.14%
	Larceny	42	51	-17.65%	188	169	11.24%	1515	1477	2.57%
	Vehicle Theft	6	5	20.00%	44	54	-18.52%	318	293	8.53%
	Arson	0	0		0	4	-100.00%	17	13	30.77%
Property Total:		54	65	-16.92%	266	268	-0.75%	2228	2102	5.99%
Preliminary Part 1 Crime Totals:		60	73	-17.81%	291	298	-2.35%	2461	2381	3.36%
Current 7 Day Period:		9/10/2023 - 9/16/2023			Prior 7 Day Period:		9/3/2023 - 9/9/2023			
Current 28 Day Period:		8/20/2023 - 9/16/2023			Prior 28 Day Period:		7/23/2023 - 8/19/2023			
Current YTD Day Period:		1/1/2023 - 9/16/2023			Prior YTD Period:		1/1/2022 - 9/16/2022			

Prepared by SPD Crime Analysis Office - Monday, September 18, 2023

**NOTE:** SPD moved from UCR to the NIBRS reporting standard on 10/4/16 following the transition to a new RMS System. [Numbers on CompStat reports prior to this date should not be used as a comparison to those on this report.](#) Additional info on these reporting standards can be found on the FBI website: <https://ucr.fbi.gov/nibrs-overview>

This chart represents Preliminary counts of selected crime categories from Police Case Reports. Full statistical analysis to determine the confidence level of this data has not been performed. The % change columns on the preliminary counts differ from the percentage change on the NIBRS crime report, sometimes significantly. The CompStat report is designed for operational use and includes only selected NIBRS categories and coding less complex than full NIBRS rules. Official statistics for these and other NIBRS categories can be found on WASPC & FBI websites once available.



Note: On 1/8/23 boundary changes were implemented dividing the North Precinct into two (NW and NE). The Northwest Precinct ADAM Sector consists of P1 and P2; Consequently this page did not exist on printed CompStat reports prior to 1/8/23

POLICE SUMMARY - Ending: Saturday, September 16, 2023



## NW - Northwest District (P1)

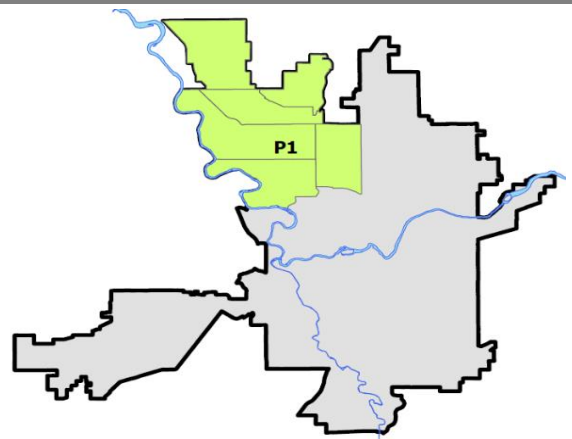
### Preliminary IBR Counts

NIBRS Categories (Part 1 Selected)		7 Day Comparison			28 Day Comparison			YTD Comparison		
		Current	Prior	Percent	Current	Prior	Percent	Current	Prior	Percent
<b>Violent</b>	Criminal Homicide	0	0		0	0		0	3	-100.00%
	Rape	1	0		1	2	-50.00%	17	24	-29.17%
	Robbery - Commercial	0	0		0	1	-100.00%	2	6	-66.67%
	Robbery - Person	0	0		0	2	-100.00%	13	12	8.33%
	Aggravated Assault - Non DV	0	1	-100.00%	3	5	-40.00%	36	39	-7.69%
	Aggravated Assault - DV	1	2	-50.00%	3	1	200.00%	31	36	-13.89%
<b>Violent Total:</b>		2	3	-33.33%	7	11	-36.36%	99	120	-17.50%
<b>Property</b>	Burglary - Residential	0	2	-100.00%	6	5	20.00%	86	82	4.88%
	Burglary Garage	0	0		2	8	-75.00%	67	38	76.32%
	Burglary Commercial	1	0		1	9	-88.89%	27	24	12.50%
	Larceny	10	28	-64.29%	87	86	1.16%	749	676	10.80%
	Vehicle Theft	2	3	-33.33%	22	33	-33.33%	137	106	29.25%
	Arson	0	0		0	2	-100.00%	8	4	100.00%
<b>Property Total:</b>		13	33	-60.61%	118	143	-17.48%	1074	930	15.48%
<b>Preliminary Part 1 Crime Totals:</b>		15	36	-58.33%	125	154	-18.83%	1173	1050	11.71%
<b>Current 7 Day Period:</b>		9/10/2023 - 9/16/2023			<b>Prior 7 Day Period:</b>		9/3/2023 - 9/9/2023			
<b>Current 28 Day Period:</b>		8/20/2023 - 9/16/2023			<b>Prior 28 Day Period:</b>		7/23/2023 - 8/19/2023			
<b>Current YTD Day Period:</b>		1/1/2023 - 9/16/2023			<b>Prior YTD Period:</b>		1/1/2022 - 9/16/2022			

Prepared by SPD Crime Analysis Office - Monday, September 18, 2023

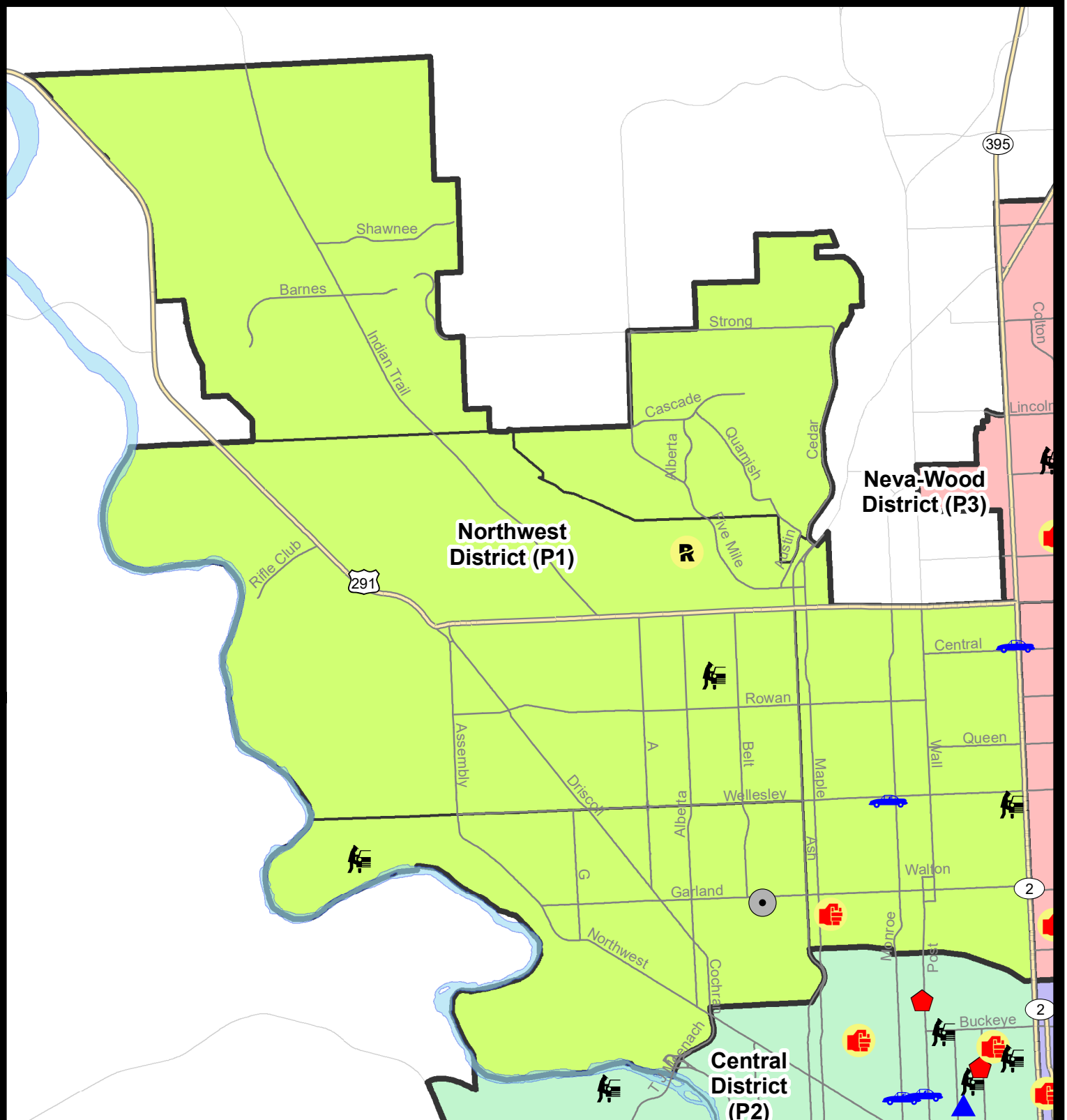
**NOTE:** SPD moved from UCR to the NIBRS reporting standard on 10/4/16 following the transition to a new RMS System. [Numbers on CompStat reports prior to this date should not be used as a comparison to those on this report.](#) Additional info on these reporting standards can be found on the FBI website: <https://ucr.fbi.gov/nibrs-overview>

This chart represents Preliminary counts of selected crime categories from Police Case Reports. Full statistical analysis to determine the confidence level of this data has not been performed. The % change columns on the preliminary counts differ from the percentage change on the NIBRS crime report, sometimes significantly. The CompStat report is designed for operational use and includes only selected NIBRS categories and coding less complex than full NIBRS rules. Official statistics for these and other NIBRS categories can be found on WASPC & FBI websites once available.



Note: On 1/8/23 a boundary change to P1 added a portion of the prior area to P2 (SPA2EG); Consequently activity in P1 will appear a bit lower if compared to printed CompStat reports prior to 1/8/23





**City of Spokane**  
**Northwest District (P1)**  
**Selected**  
**Crime Codes**  
**2023-09-10 to 2023-09-16**  
 Prepared By:  
 Crime Analysis Unit  
 Spokane Police Department

**Legend**

**NIBRS Events**



Criminal Homicide



Rape



Robbery Commercial



Robbery Person



Aggravated Assault



Burglary Residential



Burglary Garage



Burglary Commercial



Vehicle Prowling



Vehicle Theft



Arson



Cases Represent LERMS Crime Codes  
 Points may indicate multiple events  
 Note: Veh Prowl is only Larceny displayed

For Additional Information on  
 Incidents pertaining to an  
 Area, Trend, or Pattern  
 Contact Information Analysis

0 0.25 0.5 1 Miles



THIS IS NOT A LEGAL DOCUMENT:  
 The information shown on this map is compiled  
 from various sources and is subject to constant  
 revision. Information shown on this map should  
 not be used to determine the location of facilities  
 in relationship to property lines, section lines,  
 streets, etc.

Sunday - Saturday

NW - Northwest District (P1)

9/10/2023 TO 9/16/2023



<u>A/C</u>	<u>Offense Statute</u>	<u>Address</u>	<u>Reported Date</u>	<u>Dist</u>
<b><u>SPA1AD</u></b>				
C	BURGLARY 2D COMMERCIAL	2000 W GARLAND AVE	9/12/2023	P1
C	THEFT 3D FROM MOTOR VEHICLE	5200 W NORTHWEST BLVD	9/13/2023	P1
C	THEFT 3D SHOPLIFTING	2500 W WELLESLEY AVE	9/11/2023	
C	THEFT 3D SHOPLIFTING	2300 W WELLESLEY AVE	9/15/2023	
<b><u>SPA1BS</u></b>				
C	RAPE 1D		9/16/2023	P8
<b><u>SPA1NH</u></b>				
C	ASSAULT 3D WEAPON OR NEGLIGENT INJURY	1500 W KIERNAN AVE	9/14/2023	P1
C	THEFT 1D FROM BUILDING	4600 N WHITEHOUSE ST	9/10/2023	P1
C	THEFT 3D FROM BUILDING	4500 N DIVISION ST	9/12/2023	P1
A	THEFT 3D FROM MOTOR VEHICLE	4500 N ATLANTIC DR	9/12/2023	P1
C	THEFT 3D SHOPLIFTING	4700 N DIVISION ST	9/13/2023	
C	THEFT 3D VEHICLE PARTS AND ACCESSORIES	4500 N WHITEHOUSE ST	9/11/2023	P1
C	THEFT 3D VEHICLE PARTS AND ACCESSORIES	4500 N ATLANTIC DR	9/12/2023	P1
C	THEFT OF MOTOR VEHICLE	5900 N DIVISION ST	9/10/2023	P1
C	THEFT OF MOTOR VEHICLE	1000 W WELLESLEY AVE	9/12/2023	P1
<b><u>SPA1NW</u></b>				
A	THEFT 3D FROM MOTOR VEHICLE	5700 N NETTLETON ST	9/13/2023	P1

POLICE SUMMARY - Ending: Saturday, September 16, 2023



## NW - North Central District (P2)

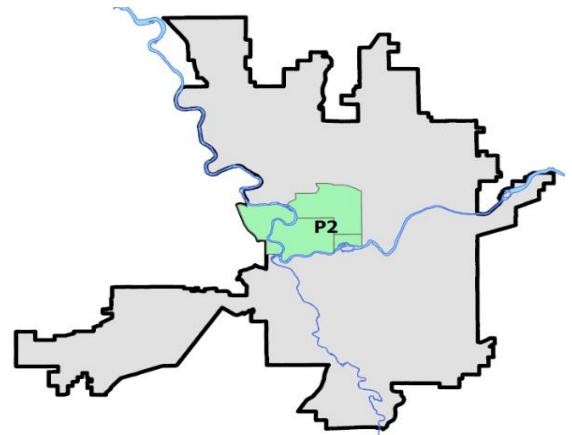
### Preliminary IBR Counts

NIBRS Categories (Part 1 Selected)		7 Day Comparison			28 Day Comparison			YTD Comparison		
		Current	Prior	Percent	Current	Prior	Percent	Current	Prior	Percent
Violent	Criminal Homicide	0	0		0	0		2	3	-33.33%
	Rape	1	3	-66.67%	6	1	500.00%	23	23	0.00%
	Robbery - Commercial	0	0		1	3	-66.67%	11	9	22.22%
	Robbery - Person	0	1	-100.00%	2	3	-33.33%	15	19	-21.05%
	Aggravated Assault - Non DV	2	1	100.00%	6	7	-14.29%	49	60	-18.33%
	Aggravated Assault - DV	1	0		3	5	-40.00%	34	45	-24.44%
Violent Total:		4	5	-20.00%	18	19	-5.26%	134	159	-15.72%
Property	Burglary - Residential	4	5	-20.00%	14	6	133.33%	83	81	2.47%
	Burglary Garage	1	1	0.00%	6	3	100.00%	42	44	-4.55%
	Burglary Commercial	0	1	-100.00%	5	10	-50.00%	73	50	46.00%
	Larceny	32	23	39.13%	101	83	21.69%	766	801	-4.37%
	Vehicle Theft	4	2	100.00%	22	21	4.76%	181	187	-3.21%
	Arson	0	0		0	2	-100.00%	9	9	0.00%
Property Total:		41	32	28.13%	148	125	18.40%	1154	1172	-1.54%
Preliminary Part 1 Crime Totals:		45	37	21.62%	166	144	15.28%	1288	1331	-3.23%
Current 7 Day Period:		9/10/2023 - 9/16/2023			Prior 7 Day Period:		9/3/2023 - 9/9/2023			
Current 28 Day Period:		8/20/2023 - 9/16/2023			Prior 28 Day Period:		7/23/2023 - 8/19/2023			
Current YTD Day Period:		1/1/2023 - 9/16/2023			Prior YTD Period:		1/1/2022 - 9/16/2022			

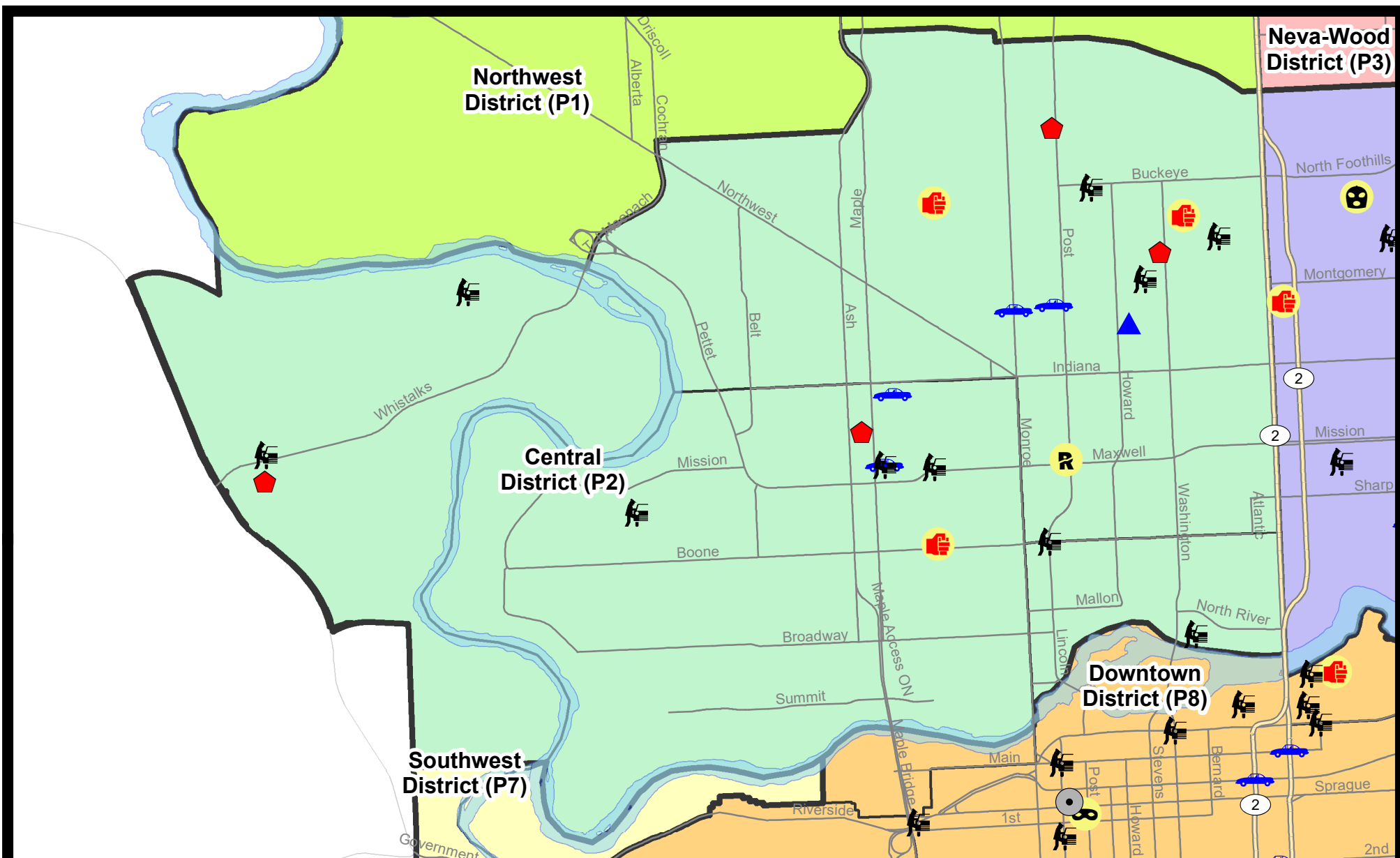
Prepared by SPD Crime Analysis Office - Monday, September 18, 2023


**NOTE:** SPD moved from UCR to the NIBRS reporting standard on 10/4/16 following the transition to a new RMS System. [Numbers on CompStat reports prior to this date should not be used as a comparison to those on this report.](#) Additional info on these reporting standards can be found on the FBI website: <https://ucr.fbi.gov/nibrs-overview>

This chart represents Preliminary counts of selected crime categories from Police Case Reports. Full statistical analysis to determine the confidence level of this data has not been performed. The % change columns on the preliminary counts differ from the percentage change on the NIBRS crime report, sometimes significantly. The CompStat report is designed for operational use and includes only selected NIBRS categories and coding less complex than full NIBRS rules. Official statistics for these and other NIBRS categories can be found on WASPC & FBI websites once available.



Note: On 1/8/23 a boundary change to P2 added a portion of the P1 area into P2 (SPA2EG); Consequently activity in P2 will appear a bit higher if compared to printed CompStat reports prior to 1/8/23






**City of Spokane**  
**Central District (P2)**  
**Selected Crime Types**  
**2023-09-10 to 2023-09-16**  
 Prepared By:  
 Crime Analysis Unit  
 Spokane Police Department

**Legend**

**NIBRS Events**

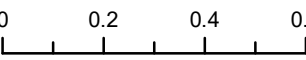

 Criminal Homicide	 Robbery Commercial	 Aggravated Assault	 Burglary Commercial
 Rape	 Robbery Person	 Burglary Residential	 Vehicle Prowling
		 Burglary Garage	 Vehicle Theft
			 Arson

Cases Represent LERMS Crime Codes  
 Points may indicate multiple events  
 Note: Veh Prowl is only Larceny category displayed



For Additional Information on Incidents  
 pertaining to an Area, Trend, or Pattern  
 Contact Information Analysis

0 0.2 0.4 0.6 Miles

THIS IS NOT A LEGAL DOCUMENT:  
 The information shown on this map is compiled  
 from various sources and is subject to constant  
 revision. Information shown on this map should  
 not be used to determine the location of facilities  
 in relationship to property lines, section lines,  
 streets, etc.

Sunday - Saturday

NW - Central District (P2)

9/10/2023 TO 9/16/2023



<u>A/C</u>	<u>Offense Statute</u>	<u>Address</u>	<u>Reported Date</u>	<u>Dist</u>
<b><u>SPA2EG</u></b>				
C	ASSAULT 1D	2500 N CALISPEL ST	9/13/2023	P1
C	BURGLARY 2D GARAGE	500 W KNOX AVE	9/13/2023	P2
C	HARASSMENT FELONY WEAPON INVOLVED	N ADAMS ST / W CHELAN AVE	9/10/2023	P1
C	MAIL THEFT	700 W NORA AVE	9/10/2023	P1
C	MAIL THEFT	1700 W CLEVELAND AVE	9/16/2023	P2
C	RAPE 3D		9/15/2023	P1
C	RESIDENTIAL BURGLARY	2400 N WASHINGTON ST	9/12/2023	P1
C	RESIDENTIAL BURGLARY	800 W FAIRVIEW AVE	9/14/2023	P1
C	TAKING MOTOR VEHICLE WITHOUT PERMISSION 2D	W MANSFIELD AVE / N MONROE ST	9/14/2023	P1
C	THEFT 1D FROM MOTOR VEHICLE	2600 N WALL ST	9/13/2023	
C	THEFT 2D ALL OTHER	1300 N MONROE ST	9/12/2023	P2
C	THEFT 2D ALL OTHER	2700 N ATLANTIC ST	9/16/2023	P2
C	THEFT 2D FROM BUILDING	1600 W NORTHWEST BLVD	9/12/2023	P2
C	THEFT 2D FROM MOTOR VEHICLE	400 W MONTGOMERY AVE	9/12/2023	P2
C	THEFT 3D ALL OTHER	500 W SINTO AVE	9/12/2023	P2
C	THEFT 3D ALL OTHER	1800 N WALL ST	9/16/2023	P1
C	THEFT 3D FROM BUILDING	1500 W YORK AVE	9/14/2023	P1
C	THEFT 3D FROM BUILDING	300 W MISSION AVE	9/13/2023	P2
C	THEFT 3D FROM BUILDING	1700 W CLEVELAND AVE	9/16/2023	P2
C	THEFT 3D FROM MOTOR VEHICLE	2400 N NORMANDIE ST	9/14/2023	
C	THEFT 3D SHOPLIFTING	1700 W NORTHWEST BLVD	9/14/2023	P2
C	THEFT 3D SHOPLIFTING	1700 W NORTHWEST BLVD	9/16/2023	P2
C	THEFT 3D SHOPLIFTING	1700 W NORTHWEST BLVD	9/16/2023	P1
C	THEFT 3D VEHICLE PARTS AND ACCESSORIES	800 W GRACE AVE	9/14/2023	P2
C	THEFT OF MOTOR VEHICLE	800 W MANSFIELD AVE	9/10/2023	P1
<b><u>SPA2RS</u></b>				
C	THEFT 1D FROM MOTOR VEHICLE	300 W NORTH RIVER DR	9/15/2023	P2
C	THEFT 3D FROM MOTOR VEHICLE	N LINCOLN ST / W BOONE AVE	9/11/2023	
<b><u>SPA2WC</u></b>				
C	ASSAULT 2D	1300 W BOONE AVE	9/14/2023	P1
C	MAIL THEFT	2300 W CENTENNIAL PL	9/10/2023	P1
C	RESIDENTIAL BURGLARY	1600 W AUGUSTA AVE	9/12/2023	P1
C	THEFT 2D ALL OTHER	2200 W MALLON AVE	9/10/2023	P2
C	THEFT 2D FROM BUILDING	1700 N MONROE ST	9/13/2023	P2
C	THEFT 3D ALL OTHER	1100 W NORA AVE	9/11/2023	P1
C	THEFT 3D ALL OTHER	1600 W AUGUSTA AVE	9/11/2023	P2
C	THEFT 3D ALL OTHER	1500 W BOONE AVE	9/13/2023	P2

For protection of victim privacy, the entire address on sexual assault crimes has been redacted.

<b>A/C</b>	<b>Offense Statute</b>	<b>Address</b>	<b>Reported Date</b>	<b>Dist</b>
C	THEFT 3D ALL OTHER	2200 W SUMMIT PKWY	9/13/2023	
C	THEFT 3D FROM BUILDING	1000 W SUMMIT PKWY	9/12/2023	P2
A	THEFT 3D FROM MOTOR VEHICLE	1500 W MISSION AVE	9/13/2023	P2
C	THEFT 3D FROM MOTOR VEHICLE	2600 W SINTO AVE	9/13/2023	P2
C	THEFT 3D FROM MOTOR VEHICLE	1300 W MAXWELL AVE	9/11/2023	
A	THEFT OF MOTOR VEHICLE	1500 W MISSION AVE	9/13/2023	P2
C	THEFT OF MOTOR VEHICLE	1800 N WALNUT ST	9/16/2023	P1

## **SPA2WH**

C	RESIDENTIAL BURGLARY	1600 N RIVER RIDGE BLVD	9/14/2023	P1
C	THEFT 2D FROM MOTOR VEHICLE	4100 W WHISTALKS WAY	9/12/2023	P1
C	THEFT 3D FROM MOTOR VEHICLE	3100 W WHISTALKS WAY	9/15/2023	



# SPOKANE POLICE DEPARTMENT

## Northeast Precinct

## BAKER Sector

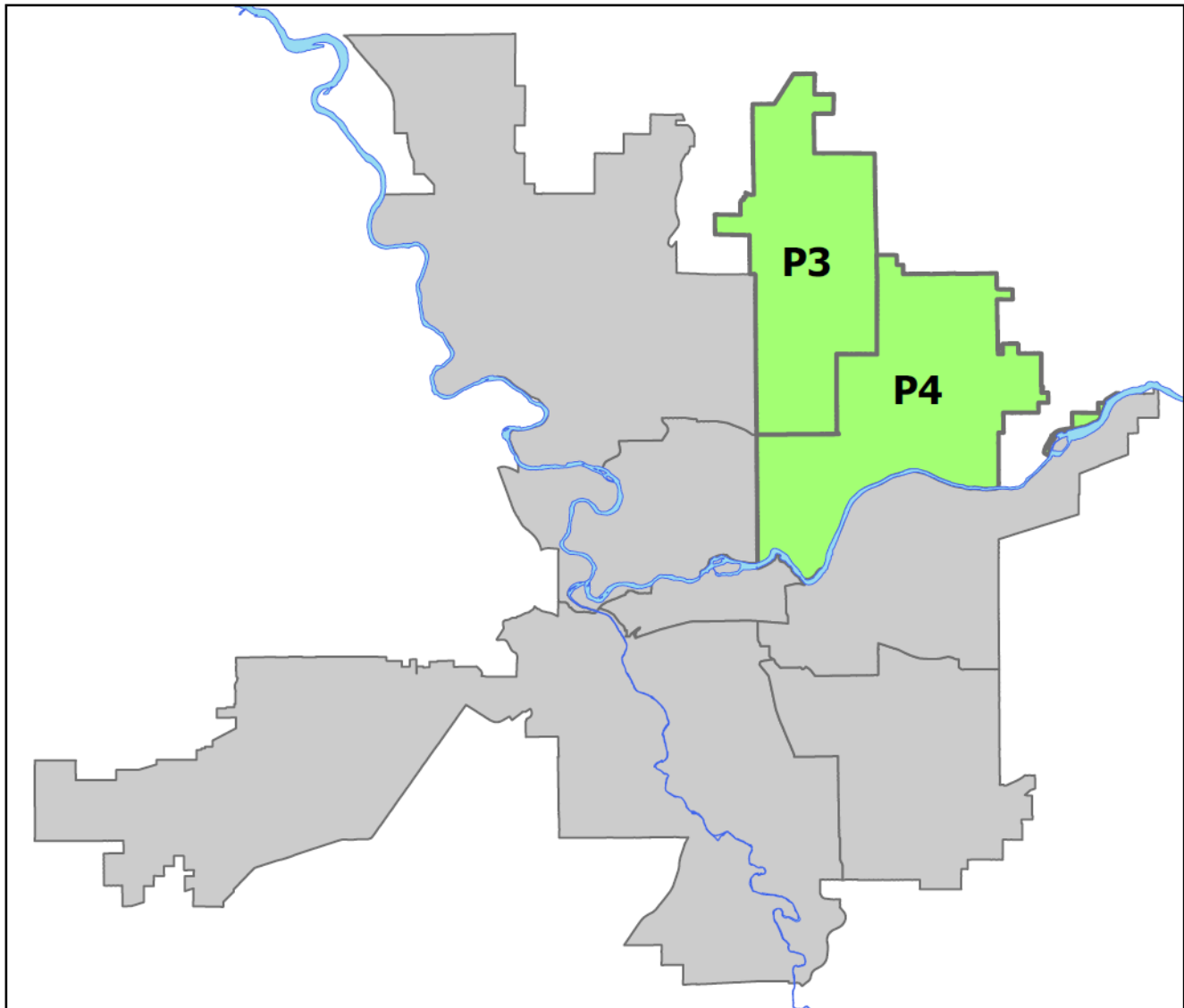


### PSA Commander

Captain Dave Richards

NevaWood District (P3)

Northeast District (P4)



POLICE SUMMARY - Ending: Saturday, September 16, 2023

## NORTHEAST PRECINCT (P3, P4) BAKER SECTOR



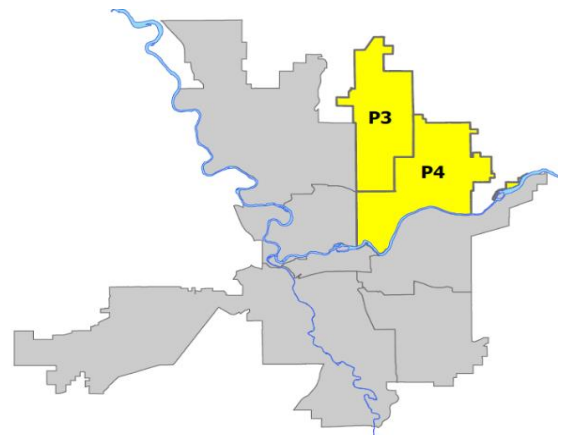
### Preliminary IBR Counts

NIBRS Categories (Part 1 Selected)		7 Day Comparison			28 Day Comparison			YTD Comparison		
		Current	Prior	Percent	Current	Prior	Percent	Current	Prior	Percent
Violent	Criminal Homicide	0	0		2	0		5	2	150.00%
	Rape	0	1	-100.00%	4	4	0.00%	45	41	9.76%
	Robbery - Commercial	1	0		5	7	-28.57%	45	39	15.38%
	Robbery - Person	1	2	-50.00%	5	8	-37.50%	58	52	11.54%
	Aggravated Assault - Non DV	8	2	300.00%	20	16	25.00%	145	112	29.46%
	Aggravated Assault - DV	0	5	-100.00%	7	8	-12.50%	97	74	31.08%
Violent Total:		10	10	0.00%	43	43	0.00%	395	320	23.44%
Property	Burglary - Residential	10	10	0.00%	30	26	15.38%	277	205	35.12%
	Burglary Garage	2	2	0.00%	9	17	-47.06%	128	96	33.33%
	Burglary Commercial	3	2	50.00%	14	28	-50.00%	159	161	-1.24%
	Larceny	61	93	-34.41%	318	296	7.43%	2650	2488	6.51%
	Vehicle Theft	3	10	-70.00%	42	82	-48.78%	479	500	-4.20%
	Arson	0	2	-100.00%	4	4	0.00%	23	18	27.78%
Property Total:		79	119	-33.61%	417	453	-7.95%	3716	3468	7.15%
Preliminary Part 1 Crime Totals:		89	129	-31.01%	460	496	-7.26%	4111	3788	8.53%
Current 7 Day Period:		9/10/2023 - 9/16/2023			Prior 7 Day Period:		9/3/2023 - 9/9/2023			
Current 28 Day Period:		8/20/2023 - 9/16/2023			Prior 28 Day Period:		7/23/2023 - 8/19/2023			
Current YTD Day Period:		1/1/2023 - 9/16/2023			Prior YTD Period:		1/1/2022 - 9/16/2022			

Prepared by SPD Crime Analysis Office - Monday, September 18, 2023

**NOTE:** SPD moved from UCR to the NIBRS reporting standard on 10/4/16 following the transition to a new RMS System. [Numbers on CompStat reports prior to this date should not be used as a comparison to those on this report.](#) Additional info on these reporting standards can be found on the FBI website: <https://ucr.fbi.gov/nibrs-overview>

This chart represents Preliminary counts of selected crime categories from Police Case Reports. Full statistical analysis to determine the confidence level of this data has not been performed. The % change columns on the preliminary counts differ from the percentage change on the NIBRS crime report, sometimes significantly. The CompStat report is designed for operational use and includes only selected NIBRS categories and coding less complex than full NIBRS rules. Official statistics for these and other NIBRS categories can be found on WASPC & FBI websites once available.



Note: On 1/8/23 boundary changes were implemented dividing the North Precinct into two (NW and NE). The Northeast Precinct BAKER Sector consists of P3 and P4; Consequently this page did not exist on printed reports prior to 1/8/23

POLICE SUMMARY - Ending: Saturday, September 16, 2023



## NE - Neva-Wood District (P3)

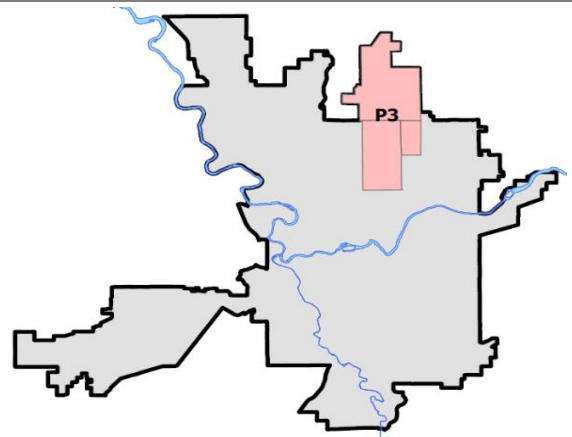
### Preliminary IBR Counts

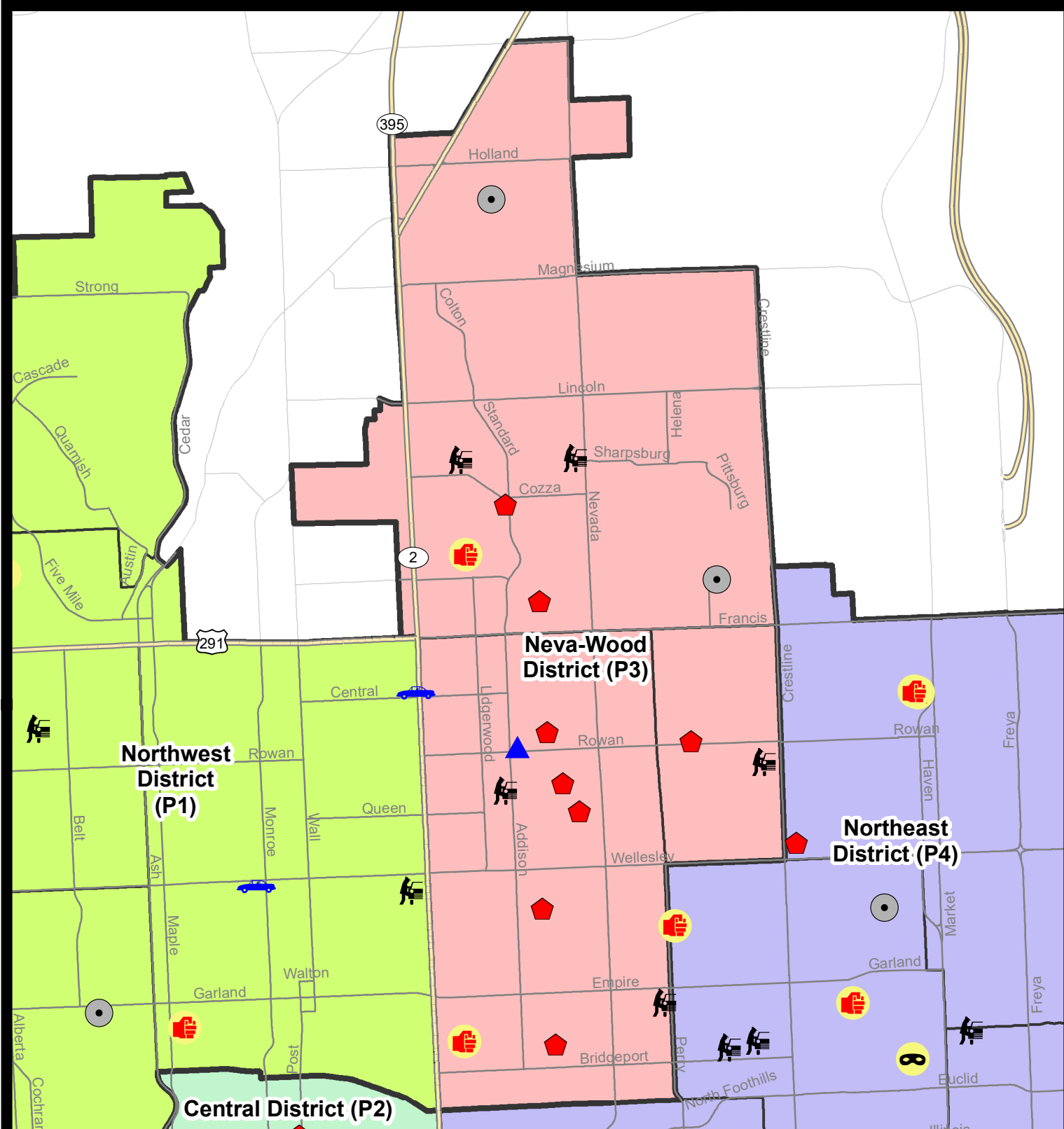
NIBRS Categories (Part 1 Selected)		7 Day Comparison			28 Day Comparison			YTD Comparison		
		Current	Prior	Percent	Current	Prior	Percent	Current	Prior	Percent
Violent	Criminal Homicide	0	0		1	0		3	2	50.00%
	Rape	0	0		3	2	50.00%	26	21	23.81%
	Robbery - Commercial	0	0		2	5	-60.00%	30	30	0.00%
	Robbery - Person	0	1	-100.00%	3	2	50.00%	25	32	-21.88%
	Aggravated Assault - Non DV	3	1	200.00%	7	4	75.00%	55	42	30.95%
	Aggravated Assault - DV	0	2	-100.00%	4	4	0.00%	60	35	71.43%
Violent Total:		3	4	-25.00%	20	17	17.65%	199	162	22.84%
Property	Burglary - Residential	8	6	33.33%	19	14	35.71%	152	101	50.50%
	Burglary Garage	1	1	0.00%	5	10	-50.00%	86	63	36.51%
	Burglary Commercial	2	2	0.00%	13	20	-35.00%	117	74	58.11%
	Larceny	35	49	-28.57%	191	204	-6.37%	1794	1735	3.40%
	Vehicle Theft	0	5	-100.00%	20	39	-48.72%	250	282	-11.35%
	Arson	0	1	-100.00%	2	3	-33.33%	16	8	100.00%
Property Total:		46	64	-28.13%	250	290	-13.79%	2415	2263	6.72%
Preliminary Part 1 Crime Totals:		49	68	-27.94%	270	307	-12.05%	2614	2425	7.79%
Current 7 Day Period:		9/10/2023 - 9/16/2023			Prior 7 Day Period:		9/3/2023 - 9/9/2023			
Current 28 Day Period:		8/20/2023 - 9/16/2023			Prior 28 Day Period:		7/23/2023 - 8/19/2023			
Current YTD Day Period:		1/1/2023 - 9/16/2023			Prior YTD Period:		1/1/2022 - 9/16/2022			

Prepared by SPD Crime Analysis Office - Monday, September 18, 2023

**NOTE:** SPD moved from UCR to the NIBRS reporting standard on 10/4/16 following the transition to a new RMS System. [Numbers on CompStat reports prior to this date should not be used as a comparison to those on this report.](#) Additional info on these reporting standards can be found on the FBI website: <https://ucr.fbi.gov/nibrs-overview>

This chart represents Preliminary counts of selected crime categories from Police Case Reports. Full statistical analysis to determine the confidence level of this data has not been performed. The % change columns on the preliminary counts differ from the percentage change on the NIBRS crime report, sometimes significantly. The CompStat report is designed for operational use and includes only selected NIBRS categories and coding less complex than full NIBRS rules. Official statistics for these and other NIBRS categories can be found on WASPC & FBI websites once available.





**City of Spokane**  
**Neva-Wood District (P3)**  
**Selected Crime Codes**  
**2023-09-10 to 2023-09-16**  
 Prepared By:  
 Crime Analysis Unit  
 Spokane Police Department

**Legend**

**NIBRS Events**

Criminal Homicide	Robbery Person	Burglary Commercial
Rape	Aggravated Assault	Vehicle Prowling
Robbery Commercial	Burglary Residential	Vehicle Theft
	Burglary Garage	Arson

*For Additional Information on Incidents pertaining to an Area, Trend, or Pattern Contact Information Analysis*

*Cases Represent LERMS Crime Codes  
 Points may indicate multiple events  
 Note: Veh Prowl is only Larceny displayed*

0 0.2 0.4 0.8 Miles

**THIS IS NOT A LEGAL DOCUMENT:**  
 The information shown on this map is compiled from various sources and is subject to constant revision. Information shown on this map should not be used to determine the location of facilities in relationship to property lines, section lines, streets, etc.

Sunday - Saturday

NE - Neva-Wood District (P3)

9/10/2023 TO 9/16/2023



<u>A/C</u>	<u>Offense Statute</u>	<u>Address</u>	<u>Reported Date</u>	<u>Dist</u>
<b><u>SPB3NL</u></b>				
C	BURGLARY 1D GARAGE	500 E DAVE CT	9/12/2023	P3
C	DRIVE BY SHOOTING	3500 N MAYFAIR ST	9/14/2023	P2
C	DRIVE BY SHOOTING	3500 N MAYFAIR ST	9/16/2023	P2
C	RESIDENTIAL BURGLARY	800 E QUEEN AVE	9/12/2023	P4
C	RESIDENTIAL BURGLARY	600 E NEBRASKA AVE	9/13/2023	P4
C	RESIDENTIAL BURGLARY	600 E GLASS AVE	9/13/2023	P4
C	RESIDENTIAL BURGLARY	500 E HEROY AVE	9/13/2023	P2
C	RESIDENTIAL BURGLARY	700 E EVERETT AVE	9/16/2023	P4
C	THEFT 2D SHOPLIFTING	4700 N DIVISION ST	9/14/2023	P4
C	THEFT 3D ALL OTHER	900 E DALTON AVE	9/12/2023	
A	THEFT 3D FROM MOTOR VEHICLE	1300 E PROVIDENCE AVE	9/13/2023	P3
C	THEFT 3D SHOPLIFTING	N STANDARD ST / E BROAD AVE	9/10/2023	P4
C	THEFT 3D SHOPLIFTING	4700 N DIVISION ST	9/15/2023	P3
C	THEFT 3D SHOPLIFTING	4700 N DIVISION ST	9/15/2023	P4
C	THEFT 3D SHOPLIFTING	4700 N DIVISION ST	9/15/2023	P3
C	THEFT 3D SHOPLIFTING	4700 N DIVISION ST	9/16/2023	P4
C	THEFT OF A FIREARM FROM MOTOR VEHICLE	400 E EVERETT AVE	9/12/2023	P3
<b><u>SPB3SH</u></b>				
C	ASSAULT 1D	200 E WEDGEWOOD AVE	9/16/2023	P4
C	BURGLARY 2D COMMERCIAL	1700 E HOLYOKE AVE	9/16/2023	P3
C	RESIDENTIAL BURGLARY	600 E HOUSTON AVE	9/13/2023	P4
C	RESIDENTIAL BURGLARY	7200 N STANDARD ST	9/14/2023	P3
C	SHOPLIFTING BURGLARY	9200 N COLTON ST	9/14/2023	P4
C	THEFT 2D ALL OTHER	1200 E WESTVIEW CT	9/13/2023	P3
C	THEFT 2D FROM BUILDING	9200 N COLTON ST	9/12/2023	P3
C	THEFT 3D ALL OTHER	9200 N COLTON ST	9/10/2023	P4
C	THEFT 3D ALL OTHER	9200 N COLTON ST	9/10/2023	P4
C	THEFT 3D ALL OTHER	900 E COZZA DR	9/10/2023	P3
C	THEFT 3D ALL OTHER	7200 N STANDARD ST	9/14/2023	P3
C	THEFT 3D ALL OTHER	1200 E WESTVIEW CT	9/12/2023	
C	THEFT 3D FROM BUILDING	6500 N NEVADA ST	9/13/2023	P4
C	THEFT 3D FROM MOTOR VEHICLE	7400 N LIDGERWOOD ST	9/13/2023	
C	THEFT 3D FROM MOTOR VEHICLE	900 E SHARPSBURG AVE	9/11/2023	
C	THEFT 3D SHOPLIFTING	9700 N NEWPORT HWY	9/10/2023	P4
C	THEFT 3D SHOPLIFTING	9200 N COLTON ST	9/14/2023	P4
C	THEFT 3D SHOPLIFTING	9200 N COLTON ST	9/14/2023	P4
C	THEFT 3D SHOPLIFTING	6600 N NEVADA ST	9/14/2023	P3
C	THEFT 3D SHOPLIFTING	9200 N COLTON ST	9/15/2023	P4

For protection of victim privacy, the entire address on sexual assault crimes has been redacted.

<b>A/C</b>	<b>Offense Statute</b>	<b>Address</b>	<b>Reported Date</b>	<b>Dist</b>
C	THEFT 3D SHOPLIFTING	9200 N COLTON ST	9/16/2023	P4
C	THEFT 3D SHOPLIFTING	9100 N NEWPORT HWY	9/10/2023	
C	THEFT 3D SHOPLIFTING	9100 N NEWPORT HWY	9/10/2023	
C	THEFT 3D SHOPLIFTING	9100 N NEWPORT HWY	9/14/2023	
C	THEFT 3D SHOPLIFTING	9600 N NEWPORT HWY	9/14/2023	
C	THEFT 3D SHOPLIFTING	9100 N NEWPORT HWY	9/14/2023	
C	THEFT 3D SHOPLIFTING	9100 N NEWPORT HWY	9/14/2023	
C	THEFT 3D SHOPLIFTING	9100 N NEWPORT HWY	9/15/2023	
C	THEFT 3D SHOPLIFTING	7500 N DIVISION ST	9/16/2023	

### **SPB3WH**

A	RESIDENTIAL BURGLARY	1600 E ROWAN AVE	9/16/2023	P4
C	THEFT 3D ALL OTHER	1900 E COLUMBIA AVE	9/13/2023	P3
C	THEFT 3D FROM MOTOR VEHICLE	5300 N MARTIN ST	9/12/2023	P3



POLICE SUMMARY - Ending: Saturday, September 16, 2023



## NE - Northeast District (P4)

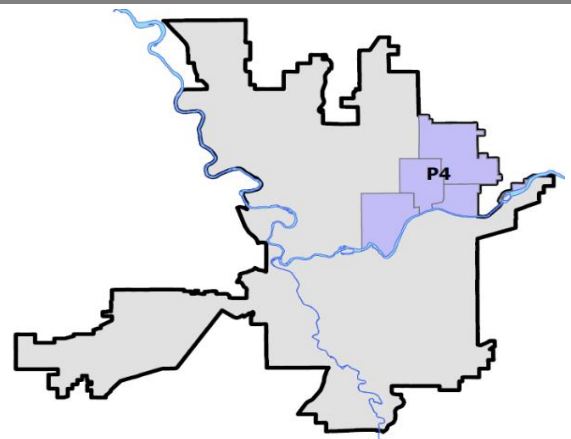
### Preliminary IBR Counts

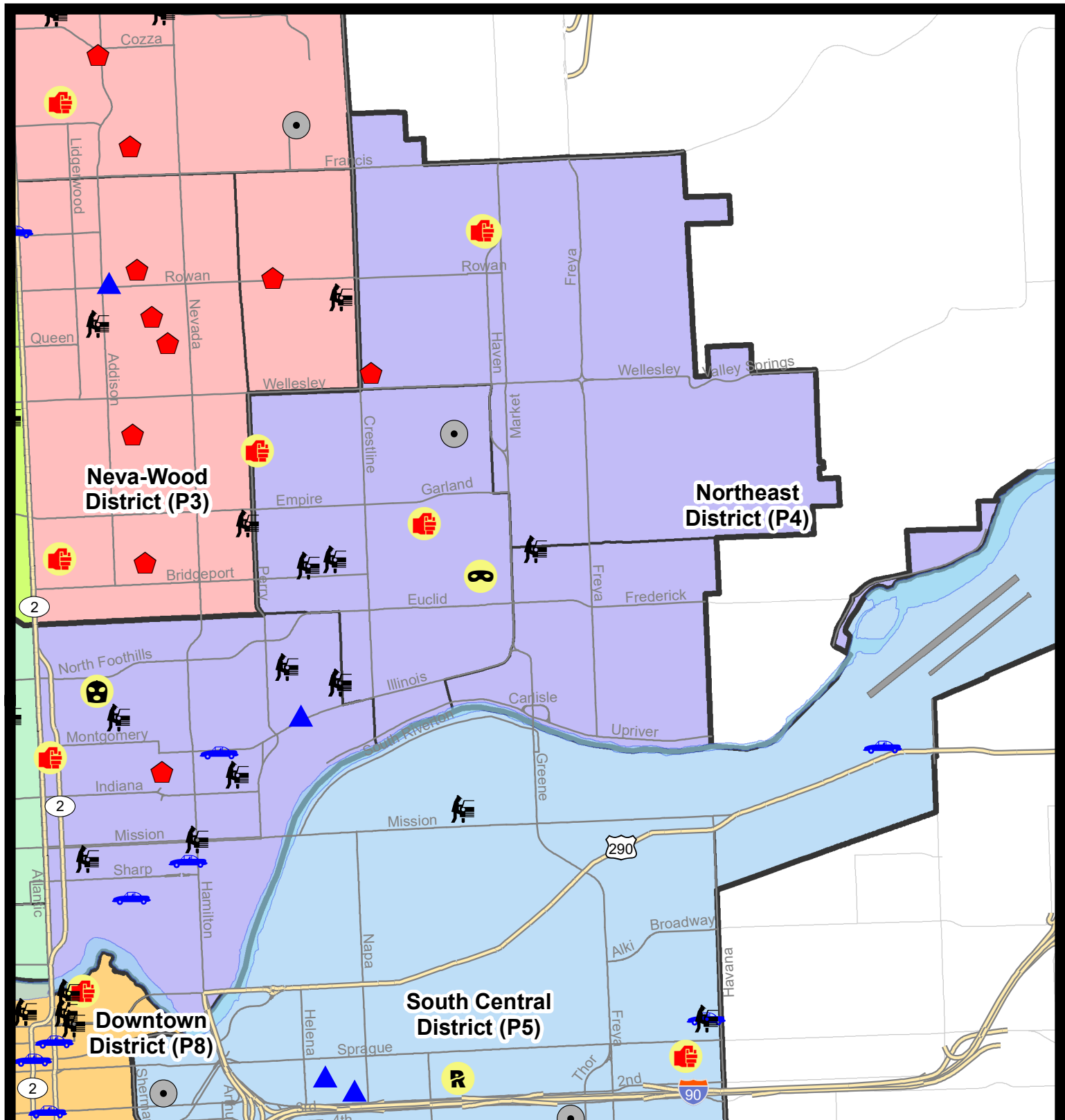
NIBRS Categories (Part 1 Selected)		7 Day Comparison			28 Day Comparison			YTD Comparison		
		Current	Prior	Percent	Current	Prior	Percent	Current	Prior	Percent
<b>Violent</b>	Criminal Homicide	0	0		1	0		2	0	
	Rape	0	1	-100.00%	1	2	-50.00%	19	20	-5.00%
	Robbery - Commercial	1	0		3	2	50.00%	15	9	66.67%
	Robbery - Person	1	1	0.00%	2	6	-66.67%	33	20	65.00%
	Aggravated Assault - Non DV	5	1	400.00%	13	12	8.33%	90	70	28.57%
	Aggravated Assault - DV	0	3	-100.00%	3	4	-25.00%	37	39	-5.13%
<b>Violent Total:</b>		7	6	16.67%	23	26	-11.54%	196	158	24.05%
<b>Property</b>	Burglary - Residential	2	4	-50.00%	11	12	-8.33%	125	104	20.19%
	Burglary Garage	1	1	0.00%	4	7	-42.86%	42	33	27.27%
	Burglary Commercial	1	0		1	8	-87.50%	42	87	-51.72%
	Larceny	26	44	-40.91%	127	92	38.04%	856	753	13.68%
	Vehicle Theft	3	5	-40.00%	22	43	-48.84%	229	218	5.05%
	Arson	0	1	-100.00%	2	1	100.00%	7	10	-30.00%
<b>Property Total:</b>		33	55	-40.00%	167	163	2.45%	1301	1205	7.97%
<b>Preliminary Part 1 Crime Totals:</b>		40	61	-34.43%	190	189	0.53%	1497	1363	9.83%
<b>Current 7 Day Period:</b>		9/10/2023 - 9/16/2023			<b>Prior 7 Day Period:</b>		9/3/2023 - 9/9/2023			
<b>Current 28 Day Period:</b>		8/20/2023 - 9/16/2023			<b>Prior 28 Day Period:</b>		7/23/2023 - 8/19/2023			
<b>Current YTD Day Period:</b>		1/1/2023 - 9/16/2023			<b>Prior YTD Period:</b>		1/1/2022 - 9/16/2022			

Prepared by SPD Crime Analysis Office - Monday, September 18, 2023

**NOTE:** SPD moved from UCR to the NIBRS reporting standard on 10/4/16 following the transition to a new RMS System. [Numbers on CompStat reports prior to this date should not be used as a comparison to those on this report.](#) Additional info on these reporting standards can be found on the FBI website: <https://ucr.fbi.gov/nibrs-overview>

This chart represents Preliminary counts of selected crime categories from Police Case Reports. Full statistical analysis to determine the confidence level of this data has not been performed. The % change columns on the preliminary counts differ from the percentage change on the NIBRS crime report, sometimes significantly. The CompStat report is designed for operational use and includes only selected NIBRS categories and coding less complex than full NIBRS rules. Official statistics for these and other NIBRS categories can be found on WASPC & FBI websites once available.





## City of Spokane

### Northeast District (P4)

### Selected Crime Codes

2023-09-10 to 2023-09-16

Prepared By:  
Crime Analysis Unit  
Spokane Police Department

#### Legend

##### NIBRS Events



Criminal Homicide



Rape



Robbery Commercial



Robbery Person



Aggravated Assault



Burglary Residential



Burglary Garage



Burglary Commercial



Vehicle Prowling



Vehicle Theft



Arson



Cases Represent LERMS Crime Codes  
Points may indicate multiple events  
Note: Veh Prowl is only Larceny displayed

For Additional Information on  
Incidents pertaining to an  
Area, Trend, or Pattern  
Contact Information Analysis

0 0.2 0.4 0.8 Miles



THIS IS NOT A LEGAL DOCUMENT:  
The information shown on this map is compiled  
from various sources and is subject to constant  
revision. Information shown on this map should  
not be used to determine the location of facilities  
in relationship to property lines, section lines,  
streets, etc.

Sunday - Saturday

NE - Northeast District (P4)

9/10/2023 TO 9/16/2023



<u>A/C</u>	<u>Offense Statute</u>	<u>Address</u>	<u>Reported Date</u>	<u>Dist</u>
<b><u>SPB4BE</u></b>				
C	BURGLARY 2D COMMERCIAL	2700 E RICH AVE	9/11/2023	P4
C	DRIVE BY SHOOTING	1400 E RICH AVE	9/10/2023	P4
C	HARASSMENT FELONY WEAPON INVOLVED	3700 N COOK ST	9/10/2023	P4
C	ROBBERY 1D PERSON	N REGAL ST / E BRIDGEPORT AVE	9/15/2023	P4
C	THEFT 2D FROM MOTOR VEHICLE	1700 E COURTLAND AVE	9/10/2023	P4
C	THEFT 3D ALL OTHER	E COURTLAND AVE / N NAPA ST	9/13/2023	P4
C	THEFT 3D ALL OTHER	4000 N MARTIN ST	9/14/2023	
C	THEFT 3D FROM MOTOR VEHICLE	1800 E COURTLAND AVE	9/15/2023	P4
<b><u>SPB4HI</u></b>				
C	ASSAULT 3D WEAPON OR NEGLIGENT INJURY	3000 E COLUMBIA AVE	9/10/2023	P4
C	ASSAULT 3D WEAPON OR NEGLIGENT INJURY	2900 E COLUMBIA AVE	9/15/2023	P4
C	RESIDENTIAL BURGLARY	4800 N LEE ST	9/12/2023	P4
C	THEFT 3D SHOPLIFTING	2100 E WELLESLEY AVE	9/11/2023	P4
C	THEFT 3D VEHICLE PARTS AND ACCESSORIES	4900 N LEE ST	9/16/2023	P4
<b><u>SPB4LO</u></b>				
C	ASSAULT 2D	0 E ERMINA AVE	9/11/2023	P5
C	BURGLARY 2D GARAGE	1600 E ILLINOIS AVE	9/12/2023	P4
C	RESIDENTIAL BURGLARY	2000 N DAKOTA ST	9/11/2023	P4
C	ROBBERY 2D COMMERCIAL	200 E NORTH FOOTHILLS DR	9/10/2023	P3
C	THEFT 2D ALL OTHER	900 N CINCINNATI ST	9/11/2023	
C	THEFT 2D ALL OTHER	500 E BOONE AVE	9/13/2023	
C	THEFT 2D FROM BUILDING	2800 N NEVADA ST	9/16/2023	P4
C	THEFT 2D FROM MOTOR VEHICLE	N HAMILTON ST / E MISSION AVE	9/11/2023	P2
C	THEFT 2D FROM MOTOR VEHICLE	2700 N HOGAN ST	9/14/2023	P4
C	THEFT 3D ALL OTHER	1200 E MISSION AVE	9/13/2023	P4
C	THEFT 3D ALL OTHER	700 E NORA AVE	9/14/2023	P4
C	THEFT 3D ALL OTHER	800 E SINTO AVE	9/15/2023	P4
C	THEFT 3D ALL OTHER	N ADDISON ST / E BOONE AVE	9/10/2023	
C	THEFT 3D ALL OTHER	1100 N SUPERIOR ST	9/15/2023	
C	THEFT 3D FROM BUILDING	900 E MISSION AVE	9/10/2023	P4
C	THEFT 3D FROM MOTOR VEHICLE	1100 E BALDWIN AVE	9/11/2023	P4
C	THEFT 3D FROM MOTOR VEHICLE	2400 N ADDISON ST	9/12/2023	
C	THEFT 3D FROM MOTOR VEHICLE	2600 N NAPA ST	9/14/2023	
C	THEFT 3D FROM MOTOR VEHICLE	2600 N NAPA ST	9/14/2023	
C	THEFT 3D FROM MOTOR VEHICLE	200 E SINTO AVE	9/14/2023	
C	THEFT 3D SHOPLIFTING	200 E NORTH FOOTHILLS DR	9/12/2023	P4
C	THEFT 3D SHOPLIFTING	900 E MISSION AVE	9/15/2023	

<b>A/C</b>	<b>Offense Statute</b>	<b>Address</b>	<b>Reported Date</b>	<b>Dist</b>
C	THEFT 3D VEHICLE PARTS AND ACCESSORIES	1000 E AUGUSTA AVE	9/14/2023	P4
C	THEFT OF MOTOR VEHICLE	1000 E ILLINOIS AVE	9/11/2023	P4
C	THEFT OF MOTOR VEHICLE	500 E BOONE AVE	9/14/2023	P4
C	THEFT OF MOTOR VEHICLE	800 E SINTO AVE	9/15/2023	P4

#### **SPB4MI**

C	THEFT OF A FIREARM FROM MOTOR VEHICLE	3200 E GARNET AVE	9/16/2023	P4
---	---------------------------------------	-------------------	-----------	----

# SPOKANE POLICE DEPARTMENT



## South Precinct CHARLIE Sector

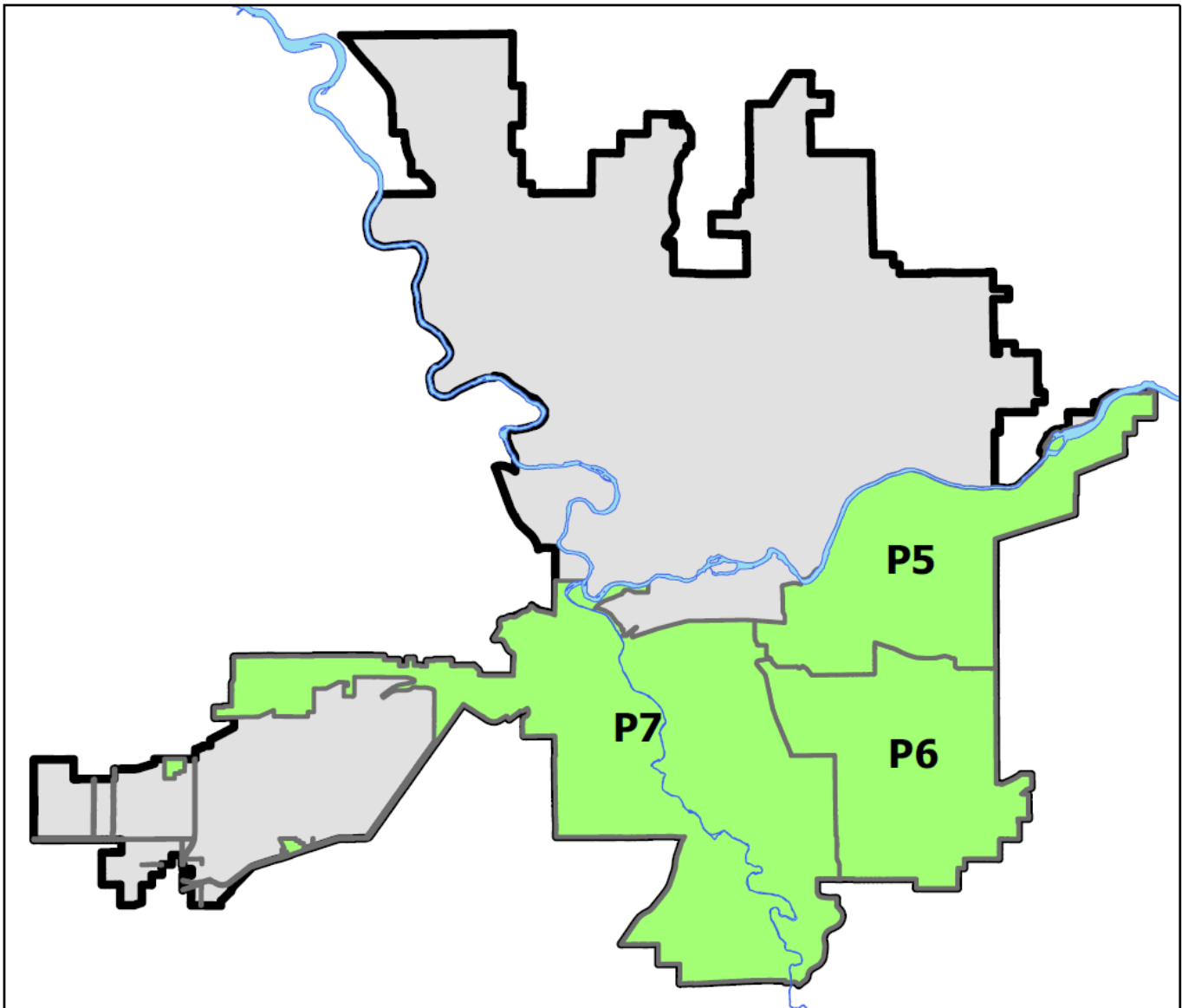
### PSA Commander

Captain Matt Cowles

South Central District (P5)

Southeast District (P6)

Southwest District (P7)



POLICE SUMMARY - Ending: Saturday, September 16, 2023

## ***SOUTH PRECINCT (P5, P6, P7) CHARLIE SECTOR***



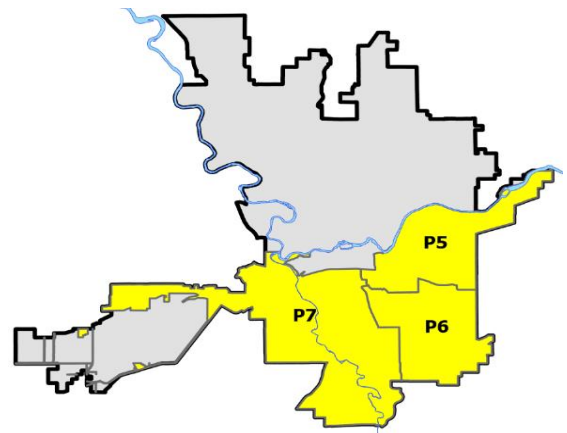
### Preliminary IBR Counts

NIBRS Categories (Part 1 Selected)		7 Day Comparison			28 Day Comparison			YTD Comparison		
		Current	Prior	Percent	Current	Prior	Percent	Current	Prior	Percent
Violent	Criminal Homicide	0	0		0	1	-100.00%	3	2	50.00%
	Rape	1	2	-50.00%	6	4	50.00%	52	45	15.56%
	Robbery - Commercial	0	0		0	3	-100.00%	10	8	25.00%
	Robbery - Person	1	2	-50.00%	3	2	50.00%	31	28	10.71%
	Aggravated Assault - Non DV	2	0		6	10	-40.00%	96	89	7.87%
	Aggravated Assault - DV	1	1	0.00%	8	12	-33.33%	67	72	-6.94%
Violent Total:		5	5	0.00%	23	32	-28.13%	259	244	6.15%
Property	Burglary - Residential	4	3	33.33%	13	18	-27.78%	127	165	-23.03%
	Burglary Garage	6	2	200.00%	15	16	-6.25%	117	107	9.35%
	Burglary Commercial	3	1	200.00%	9	14	-35.71%	106	149	-28.86%
	Larceny	39	31	25.81%	173	162	6.79%	1635	1975	-17.22%
	Vehicle Theft	10	8	25.00%	65	71	-8.45%	387	352	9.94%
	Arson	0	0		0	4	-100.00%	11	12	-8.33%
Property Total:		62	45	37.78%	275	285	-3.51%	2383	2760	-13.66%
Preliminary Part 1 Crime Totals:		67	50	34.00%	298	317	-5.99%	2642	3004	-12.05%
Current 7 Day Period:		9/10/2023 - 9/16/2023			Prior 7 Day Period:		9/3/2023 - 9/9/2023			
Current 28 Day Period:		8/20/2023 - 9/16/2023			Prior 28 Day Period:		7/23/2023 - 8/19/2023			
Current YTD Day Period:		1/1/2023 - 9/16/2023			Prior YTD Period:		1/1/2022 - 9/16/2022			

Prepared by SPD Crime Analysis Office - Monday, September 18, 2023

**NOTE:** SPD moved from UCR to the NIBRS reporting standard on 10/4/16 following the transition to a new RMS System. [Numbers on CompStat reports prior to this date should not be used as a comparison to those on this report.](#) Additional info on these reporting standards can be found on the FBI website: <https://ucr.fbi.gov/nibrs-overview>

This chart represents Preliminary counts of selected crime categories from Police Case Reports. Full statistical analysis to determine the confidence level of this data has not been performed. The % change columns on the preliminary counts differ from the percentage change on the NIBRS crime report, sometimes significantly. The CompStat report is designed for operational use and includes only selected NIBRS categories and coding less complex than full NIBRS rules. Official statistics for these and other NIBRS categories can be found on WASPC & FBI websites once available.



Note: On 1/8/23 boundary changes incorporated portions of P7 into the Downtown Precinct (SPD8BA and SPD8PV); Consequently activity in P7 will appear lower if compared to printed CompStat reports prior to 1/8/23



POLICE SUMMARY - Ending: Saturday, September 16, 2023



## SE - South Central District (P5)

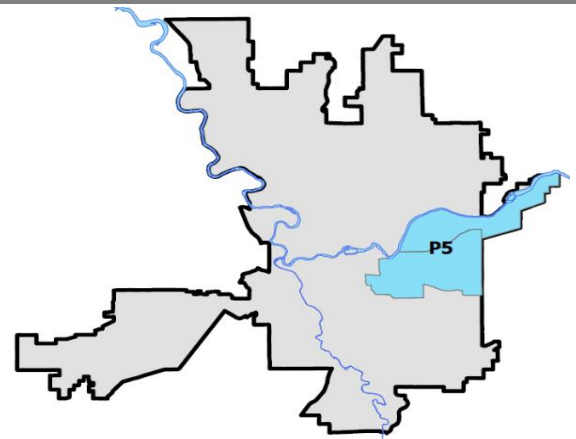
### Preliminary IBR Counts

NIBRS Categories (Part 1 Selected)		7 Day Comparison			28 Day Comparison			YTD Comparison		
		Current	Prior	Percent	Current	Prior	Percent	Current	Prior	Percent
<b>Violent</b>	Criminal Homicide	0	0		0	1	-100.00%	1	1	0.00%
	Rape	1	2	-50.00%	4	3	33.33%	28	17	64.71%
	Robbery - Commercial	0	0		0	0		2	3	-33.33%
	Robbery - Person	0	1	-100.00%	1	1	0.00%	18	12	50.00%
	Aggravated Assault - Non DV	1	0		3	4	-25.00%	48	46	4.35%
	Aggravated Assault - DV	0	0		3	7	-57.14%	36	38	-5.26%
<b>Violent Total:</b>		2	3	-33.33%	11	16	-31.25%	133	117	13.68%
<b>Property</b>	Burglary - Residential	2	2	0.00%	5	2	150.00%	41	59	-30.51%
	Burglary Garage	4	1	300.00%	7	5	40.00%	35	35	0.00%
	Burglary Commercial	2	1	100.00%	5	5	0.00%	64	94	-31.91%
	Larceny	10	10	0.00%	62	53	16.98%	572	757	-24.44%
	Vehicle Theft	3	5	-40.00%	18	16	12.50%	126	167	-24.55%
	Arson	0	0		0	2	-100.00%	7	4	75.00%
<b>Property Total:</b>		21	19	10.53%	97	83	16.87%	845	1116	-24.28%
<b>Preliminary Part 1 Crime Totals:</b>		23	22	4.55%	108	99	9.09%	978	1233	-20.68%
<b>Current 7 Day Period:</b>		9/10/2023 - 9/16/2023			<b>Prior 7 Day Period:</b>		9/3/2023 - 9/9/2023			
<b>Current 28 Day Period:</b>		8/20/2023 - 9/16/2023			<b>Prior 28 Day Period:</b>		7/23/2023 - 8/19/2023			
<b>Current YTD Day Period:</b>		1/1/2023 - 9/16/2023			<b>Prior YTD Period:</b>		1/1/2022 - 9/16/2022			

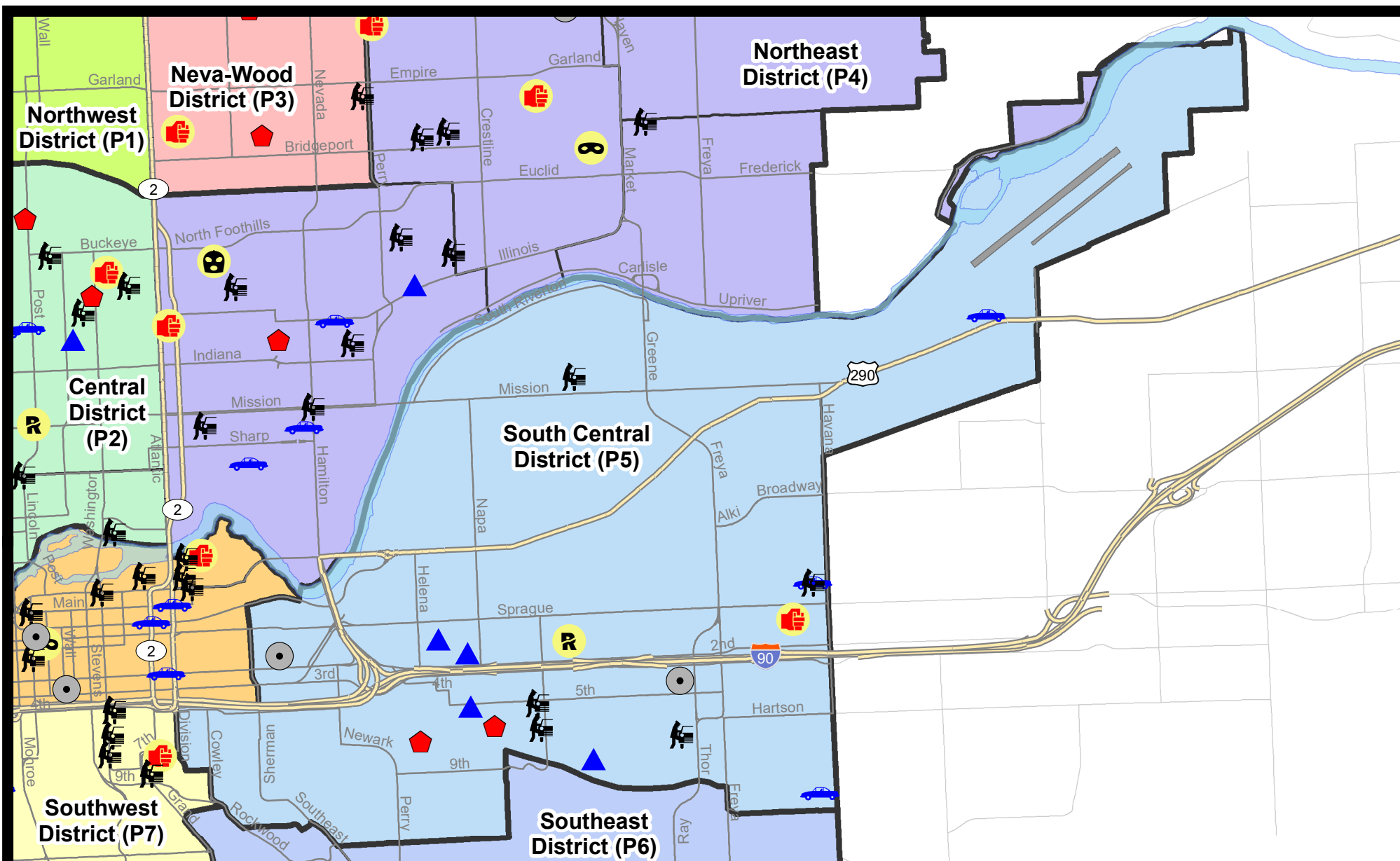
Prepared by SPD Crime Analysis Office - Monday, September 18, 2023

**NOTE:** SPD moved from UCR to the NIBRS reporting standard on 10/4/16 following the transition to a new RMS System. [Numbers on CompStat reports prior to this date should not be used as a comparison to those on this report.](#) Additional info on these reporting standards can be found on the FBI website: <https://ucr.fbi.gov/nibrs-overview>

This chart represents Preliminary counts of selected crime categories from Police Case Reports. Full statistical analysis to determine the confidence level of this data has not been performed. The % change columns on the preliminary counts differ from the percentage change on the NIBRS crime report, sometimes significantly. The CompStat report is designed for operational use and includes only selected NIBRS categories and coding less complex than full NIBRS rules. Official statistics for these and other NIBRS categories can be found on WASPC & FBI websites once available.



**Note:** On 2/10/21 a portion of the Police Block SPC5EC became part of the Downtown Precinct (SPD8EC); Consequently activity in P5 will appear lower if compared to printed CompStat reports prior to 2/10/21



**City of Spokane**  
**South Central District (P5)**  
**Selected**  
**Crime Types**  
**2023-09-10 to 2023-09-16**

Prepared By:  
**Crime Analysis Unit**  
**Spokane Police Department**

**Legend**

**NIBRS Events**



Criminal Homicide



Rape



Robbery Commercial



Robbery Person



Aggravated Assault



Burglary Residential



Burglary Garage



Burglary Commercial



Vehicle Prowling



Vehicle Theft



Arson

Cases Represent LERMS Crime Codes

Points may indicate multiple events

Note: Veh Prowl is only Larceny category displayed



For Additional Information on Incidents  
 pertaining to an Area, Trend, or Pattern  
 Contact Information Analysis

0 0.2 0.4 0.6 0.8 1 Miles



**THIS IS NOT A LEGAL DOCUMENT:**  
 The information shown on this map is compiled  
 from various sources and is subject to constant  
 revision. Information shown on this map should  
 not be used to determine the location of facilities  
 in relationship to property lines, section lines,  
 streets, etc.

Sunday - Saturday

9/10/2023 TO 9/16/2023

SE - South Central District (P5)



<b><u>A/C</u></b>	<b><u>Offense Statute</u></b>	<b><u>Address</u></b>	<b><u>Reported Date</u></b>	<b><u>Dist</u></b>
<b><u>SPC5EC</u></b>				
A	BURGLARY 1D FROM RESIDENCE	600 S HELENA ST	9/14/2023	P6
C	BURGLARY 2D COMMERCIAL	600 E PACIFIC AVE	9/11/2023	P8
C	BURGLARY 2D COMMERCIAL	400 S THOR ST	9/15/2023	P6
C	BURGLARY 2D GARAGE	1900 E 5TH AVE	9/11/2023	P5
C	BURGLARY 2D GARAGE	1900 E PACIFIC AVE	9/15/2023	P5
C	BURGLARY 2D GARAGE	1700 E 1ST AVE	9/15/2023	P5
C	BURGLARY 2D GARAGE	2700 E 8TH AVE	9/16/2023	P6
C	RAPE 2D		9/14/2023	P6
C	RESIDENTIAL BURGLARY	2000 E HARTSON AVE	9/10/2023	P6
C	THEFT 1D VEHICLE PARTS AND ACCESSORIES	4100 E SPRAGUE AVE	9/11/2023	P5
C	THEFT 2D FROM MOTOR VEHICLE	2300 E 5TH AVE	9/13/2023	P5
C	THEFT 3D ALL OTHER	900 E 10TH AVE	9/13/2023	P6
C	THEFT 3D ALL OTHER	900 E 8TH AVE	9/15/2023	
C	THEFT 3D FROM BUILDING	1200 E TRENT AVE	9/13/2023	P5
C	THEFT 3D FROM MOTOR VEHICLE	4100 E MAIN AVE	9/11/2023	P5
A	THEFT 3D FROM MOTOR VEHICLE	700 S RALPH ST	9/15/2023	P5
C	THEFT 3D FROM MOTOR VEHICLE	2300 E HARTSON AVE	9/10/2023	
C	THEFT OF MOTOR VEHICLE	4200 E 12TH AVE	9/11/2023	P5
A	THEFT OF MOTOR VEHICLE	4100 E MAIN AVE	9/11/2023	P5
C	VEHICULAR ASSAULT	4100 E SPRAGUE AVE	9/14/2023	P6
<b><u>SPC5GP</u></b>				
C	THEFT 2D FROM MOTOR VEHICLE	1600 N LACEY ST	9/11/2023	P5
C	THEFT 3D VEHICLE PARTS AND ACCESSORIES	1500 N NELSON ST	9/16/2023	P5
A	THEFT OF MOTOR VEHICLE	5300 E COMMERCE AVE	9/11/2023	P5

POLICE SUMMARY - Ending: Saturday, September 16, 2023



## SE - Southeast District (P6)

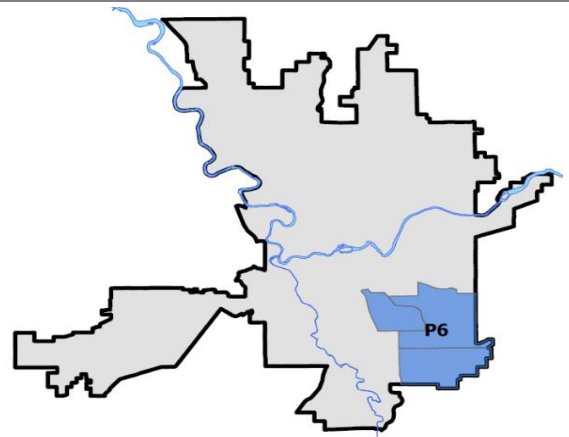
### Preliminary IBR Counts

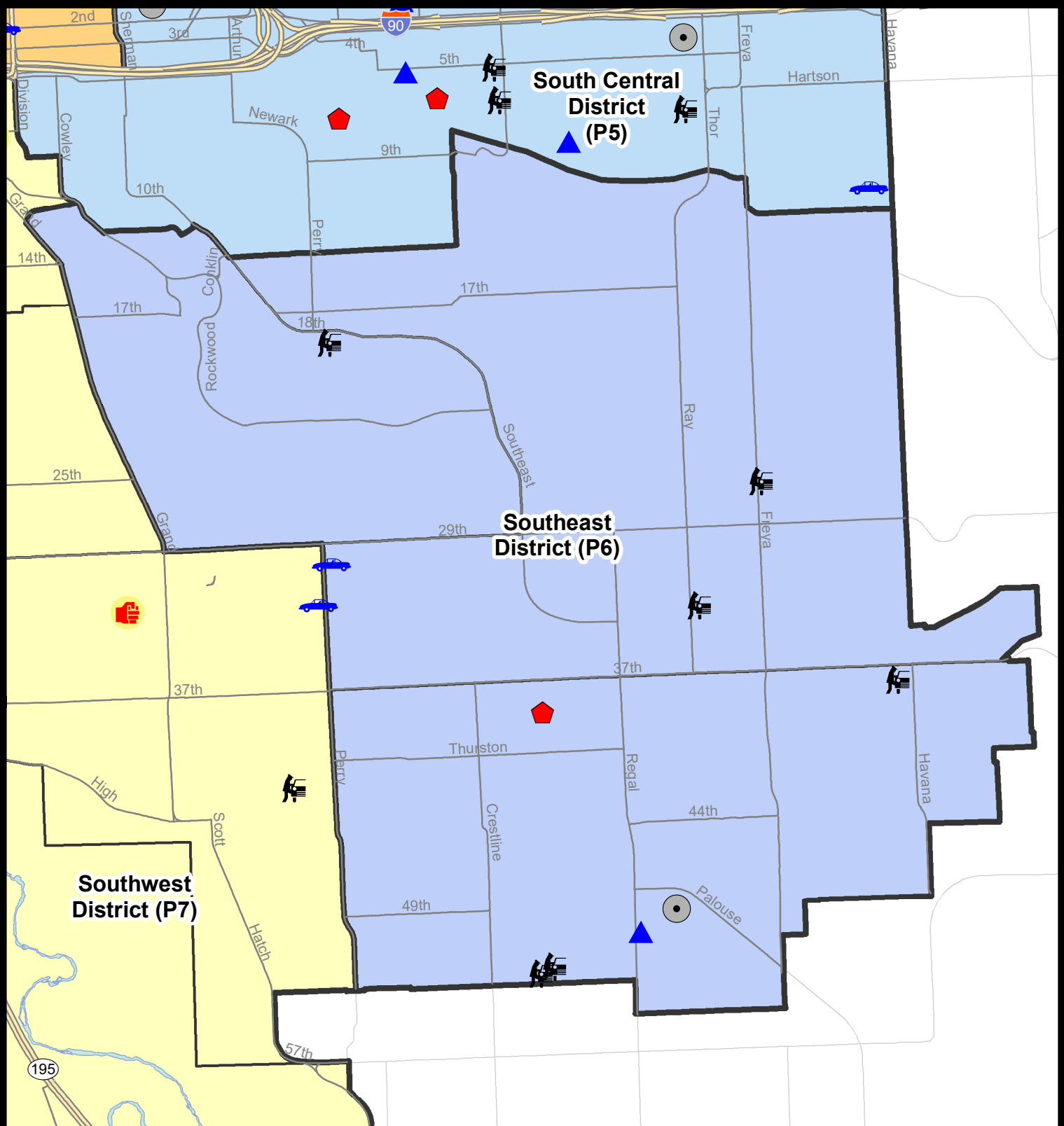
NIBRS Categories (Part 1 Selected)		7 Day Comparison			28 Day Comparison			YTD Comparison		
		Current	Prior	Percent	Current	Prior	Percent	Current	Prior	Percent
<b>Violent</b>	Criminal Homicide	0	0		0	0		0	0	
	Rape	0	0		0	0		5	6	-16.67%
	Robbery - Commercial	0	0		0	2	-100.00%	3	2	50.00%
	Robbery - Person	0	0		0	0		2	5	-60.00%
	Aggravated Assault - Non DV	0	0		0	3	-100.00%	16	11	45.45%
	Aggravated Assault - DV	0	0		1	1	0.00%	13	15	-13.33%
<b>Violent Total:</b>		0	0		1	6	-83.33%	39	39	0.00%
<b>Property</b>	Burglary - Residential	1	0		4	7	-42.86%	33	57	-42.11%
	Burglary Garage	1	1	0.00%	5	1	400.00%	27	29	-6.90%
	Burglary Commercial	1	0		4	2	100.00%	20	18	11.11%
	Larceny	10	9	11.11%	44	46	-4.35%	388	421	-7.84%
	Vehicle Theft	1	1	0.00%	26	37	-29.73%	124	72	72.22%
	Arson	0	0		0	0		1	2	-50.00%
<b>Property Total:</b>		14	11	27.27%	83	93	-10.75%	593	599	-1.00%
<b>Preliminary Part 1 Crime Totals:</b>		14	11	27.27%	84	99	-15.15%	632	638	-0.94%
<b>Current 7 Day Period:</b>		9/10/2023 - 9/16/2023			<b>Prior 7 Day Period:</b>		9/3/2023 - 9/9/2023			
<b>Current 28 Day Period:</b>		8/20/2023 - 9/16/2023			<b>Prior 28 Day Period:</b>		7/23/2023 - 8/19/2023			
<b>Current YTD Day Period:</b>		1/1/2023 - 9/16/2023			<b>Prior YTD Period:</b>		1/1/2022 - 9/16/2022			

Prepared by SPD Crime Analysis Office - Monday, September 18, 2023

**NOTE:** SPD moved from UCR to the NIBRS reporting standard on 10/4/16 following the transition to a new RMS System. [Numbers on CompStat reports prior to this date should not be used as a comparison to those on this report.](#) Additional info on these reporting standards can be found on the FBI website: <https://ucr.fbi.gov/nibrs-overview>

This chart represents Preliminary counts of selected crime categories from Police Case Reports. Full statistical analysis to determine the confidence level of this data has not been performed. The % change columns on the preliminary counts differ from the percentage change on the NIBRS crime report, sometimes significantly. The CompStat report is designed for operational use and includes only selected NIBRS categories and coding less complex than full NIBRS rules. Official statistics for these and other NIBRS categories can be found on WASPC & FBI websites once available.





**City of Spokane**  
**Southeast District (P6)**  
**Selected Crime Codes**  
**2023-09-10 to 2023-09-16**  
 Prepared By:  
 Crime Analysis Unit  
 Spokane Police Department

**Legend**

**NIBRS Events**

Criminal Homicide	Robbery Person	Burglary Commercial
Rape	Aggravated Assault	Vehicle Prowling
Robbery Commercial	Burglary Residential	Vehicle Theft
	Burglary Garage	Arson

*For Additional Information on Incidents pertaining to an Area, Trend, or Pattern Contact Information Analysis*

*Cases Represent LERMS Crime Codes  
 Points may indicate multiple events  
 Note: Veh Prowl is only Larceny displayed*

0 0.15 0.3 0.6 Miles

**THIS IS NOT A LEGAL DOCUMENT:**  
 The information shown on this map is compiled from various sources and is subject to constant revision. Information shown on this map should not be used to determine the location of facilities in relationship to property lines, section lines, streets, etc.

Sunday - Saturday

SE - Southeast District (P6)

9/10/2023 TO 9/16/2023



<b><u>A/C</u></b>	<b><u>Offense Statute</u></b>	<b><u>Address</u></b>	<b><u>Reported Date</u></b>	<b><u>Dist</u></b>
<b><u>SPC6LH</u></b>				
C	THEFT 2D FROM BUILDING	3100 E 37TH AVE	9/11/2023	P6
C	THEFT 3D FROM BUILDING	3100 E 37TH AVE	9/10/2023	P6
C	THEFT 3D FROM MOTOR VEHICLE	3200 E 33RD AVE	9/12/2023	P6
C	THEFT 3D FROM MOTOR VEHICLE	3600 E 27TH AVE	9/15/2023	P6
C	THEFT OF MOTOR VEHICLE	3000 S PERRY ST	9/10/2023	P6
<b><u>SPC6RW</u></b>				
C	THEFT 2D FROM MOTOR VEHICLE	1800 S HOGAN ST	9/12/2023	P6
<b><u>SPC6SG</u></b>				
C	BURGLARY 2D COMMERCIAL	4900 S REGAL ST	9/11/2023	P6
C	BURGLARY 2D GARAGE	5000 S REGAL ST	9/10/2023	
C	RESIDENTIAL BURGLARY	2500 E 39TH AVE	9/11/2023	P6
C	THEFT 2D ALL OTHER	5000 S REGAL ST	9/16/2023	P6
C	THEFT 2D FROM MOTOR VEHICLE	4200 E 38TH AVE	9/16/2023	P6
A	THEFT 3D FROM MOTOR VEHICLE	5200 S STONE LN	9/10/2023	P6
C	THEFT 3D FROM MOTOR VEHICLE	5200 S ALTAMONT LN	9/16/2023	
C	THEFT 3D SHOPLIFTING	4900 S REGAL ST	9/13/2023	



POLICE SUMMARY - Ending: Saturday, September 16, 2023



## SW - Southwest District (P7)

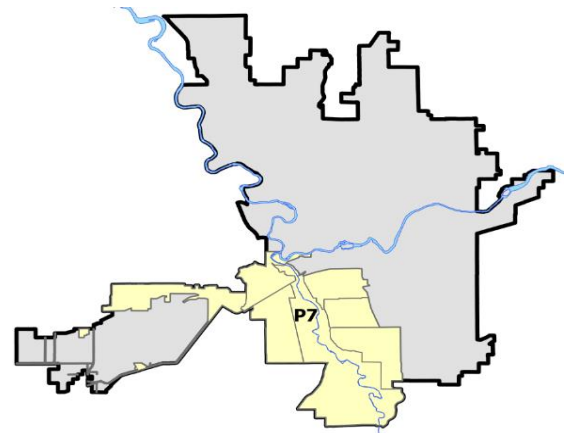
### Preliminary IBR Counts

NIBRS Categories (Part 1 Selected)		7 Day Comparison			28 Day Comparison			YTD Comparison		
		Current	Prior	Percent	Current	Prior	Percent	Current	Prior	Percent
<b>Violent</b>	Criminal Homicide	0	0		0	0		2	1	100.00%
	Rape	0	0		2	1	100.00%	19	22	-13.64%
	Robbery - Commercial	0	0		0	1	-100.00%	5	3	66.67%
	Robbery - Person	1	1	0.00%	2	1	100.00%	11	11	0.00%
	Aggravated Assault - Non DV	1	0		3	3	0.00%	32	32	0.00%
	Aggravated Assault - DV	1	1	0.00%	4	4	0.00%	18	19	-5.26%
<b>Violent Total:</b>		3	2	50.00%	11	10	10.00%	87	88	-1.14%
<b>Property</b>	Burglary - Residential	1	1	0.00%	4	9	-55.56%	53	49	8.16%
	Burglary Garage	1	0		3	10	-70.00%	55	43	27.91%
	Burglary Commercial	0	0		0	7	-100.00%	22	37	-40.54%
	Larceny	19	12	58.33%	67	63	6.35%	675	797	-15.31%
	Vehicle Theft	6	2	200.00%	21	18	16.67%	137	113	21.24%
	Arson	0	0		0	2	-100.00%	3	6	-50.00%
<b>Property Total:</b>		27	15	80.00%	95	109	-12.84%	945	1045	-9.57%
<b>Preliminary Part 1 Crime Totals:</b>		30	17	76.47%	106	119	-10.92%	1032	1133	-8.91%
<b>Current 7 Day Period:</b>		9/10/2023 - 9/16/2023			<b>Prior 7 Day Period:</b>		9/3/2023 - 9/9/2023			
<b>Current 28 Day Period:</b>		8/20/2023 - 9/16/2023			<b>Prior 28 Day Period:</b>		7/23/2023 - 8/19/2023			
<b>Current YTD Day Period:</b>		1/1/2023 - 9/16/2023			<b>Prior YTD Period:</b>		1/1/2022 - 9/16/2022			

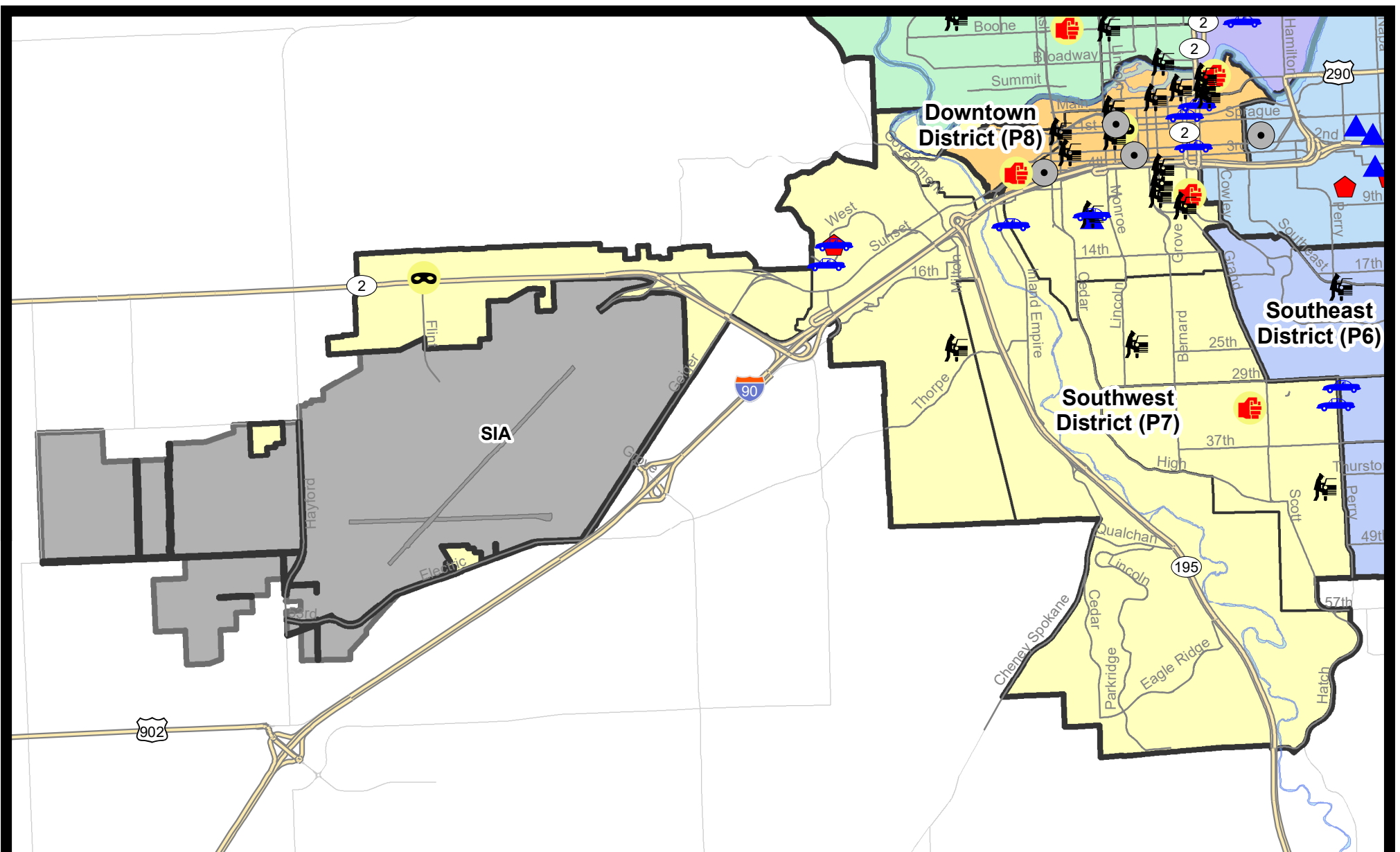
Prepared by SPD Crime Analysis Office - Monday, September 18, 2023

**NOTE:** SPD moved from UCR to the NIBRS reporting standard on 10/4/16 following the transition to a new RMS System. [Numbers on CompStat reports prior to this date should not be used as a comparison to those on this report.](#) Additional info on these reporting standards can be found on the FBI website: <https://ucr.fbi.gov/nibrs-overview>

This chart represents Preliminary counts of selected crime categories from Police Case Reports. Full statistical analysis to determine the confidence level of this data has not been performed. The % change columns on the preliminary counts differ from the percentage change on the NIBRS crime report, sometimes significantly. The CompStat report is designed for operational use and includes only selected NIBRS categories and coding less complex than full NIBRS rules. Official statistics for these and other NIBRS categories can be found on WASPC & FBI websites once available.



Note: On 1/8/23 boundary changes were implemented that incorporated portions of P7 into the Downtown DAVID Sector (SPD8BA SPD8PV); Consequently activity in P7 will appear lower if compared to printed CompStat reports prior to 1/8/23



**City of Spokane**  
**Southwest District (P7)**  
**Selected**  
**Crime Types**  
**2023-09-10 to 2023-09-16**  
 Prepared By:  
 Crime Analysis Unit  
 Spokane Police Department

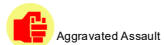
#### Legend

##### NIBRS Events

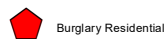


Robbery Commercial

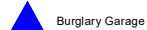
Robbery Person



Aggravated Assault



Burglary Residential



Burglary Garage



Burglary Commercial



Vehicle Prowling



Vehicle Theft



Arson

Cases Represent LERMS Crime Codes  
 Points may indicate multiple events  
 Note: Veh Prowl is only Larceny category displayed



For Additional Information on Incidents  
 pertaining to an Area, Trend, or Pattern  
 Contact Information Analysis

0 0.2 0.4 0.6 0.8 1 1.2 1.4 1.6 Miles



**THIS IS NOT A LEGAL DOCUMENT:**  
 The information shown on this map is compiled  
 from various sources and is subject to constant  
 revision. Information shown on this map should  
 not be used to determine the location of facilities  
 in relationship to property lines, section lines,  
 streets, etc.



Sunday - Saturday

SE - Southwest District (P7)

9/10/2023 TO 9/16/2023



<u>A/C</u>	<u>Offense Statute</u>	<u>Address</u>	<u>Reported Date</u>	<u>Dist</u>
<b><u>SPC7CH</u></b>				
C	ASSAULT OF A CHILD 1D	100 W 8TH AVE	9/16/2023	P6
C	BURGLARY 2D GARAGE	1100 W 9TH AVE	9/10/2023	P7
C	THEFT 2D ALL OTHER	1000 W 10TH AVE	9/12/2023	P7
C	THEFT 2D ALL OTHER	600 S MCCLELLAN ST	9/16/2023	
C	THEFT 2D FROM MOTOR VEHICLE	1100 W 9TH AVE	9/10/2023	P7
C	THEFT 2D FROM MOTOR VEHICLE	300 W 6TH AVE	9/13/2023	
C	THEFT 2D VEHICLE PARTS AND ACCESSORIES	1100 W 9TH AVE	9/10/2023	P7
C	THEFT 3D ALL OTHER	S STEVENS ST / W CLIFF AVE	9/14/2023	P7
C	THEFT 3D ALL OTHER	W CLIFF AVE / S STEVENS ST	9/14/2023	
C	THEFT 3D FROM MOTOR VEHICLE	S WASHINGTON ST / W 7TH AVE	9/13/2023	P7
C	THEFT 3D FROM MOTOR VEHICLE	300 W 4TH AVE	9/14/2023	P7
A	THEFT 3D FROM MOTOR VEHICLE	100 W 8TH AVE	9/15/2023	P7
C	THEFT 3D FROM MOTOR VEHICLE	300 W 4TH AVE	9/15/2023	P7
C	THEFT 3D VEHICLE PARTS AND ACCESSORIES	1100 S ASH ST	9/11/2023	P7
C	THEFT OF A FIREARM FROM MOTOR VEHICLE	100 W 8TH AVE	9/15/2023	P7
C	THEFT OF MOTOR VEHICLE	1100 W 9TH AVE	9/10/2023	P7
C	THEFT OF MOTOR VEHICLE	900 S CANNON ST	9/11/2023	P7
C	THEFT OF MOTOR VEHICLE	900 S CANNON ST	9/11/2023	P7
<b><u>SPC7CS</u></b>				
C	HARASSMENT WEAPON INVOLVED	400 E 33RD AVE	9/13/2023	P6
C	THEFT 2D FROM MOTOR VEHICLE	1100 E 42ND AVE	9/11/2023	P7
C	THEFT 3D FROM BUILDING	4100 S GRAND BLVD	9/14/2023	P7
C	THEFT 3D VEHICLE PARTS AND ACCESSORIES	700 E 34TH AVE	9/11/2023	P7
C	THEFT OF MOTOR VEHICLE	3200 S PERRY ST	9/14/2023	P7
<b><u>SPC7GT</u></b>				
C	THEFT 2D FROM MOTOR VEHICLE	2400 S CANYON WOODS LN	9/14/2023	P7
<b><u>SPC7MC</u></b>				
C	THEFT 2D FROM MOTOR VEHICLE	700 W 24TH AVE	9/10/2023	
<b><u>SPC7WH</u></b>				
C	RESIDENTIAL BURGLARY	1000 S WESTCLIFF PL	9/14/2023	P7
C	THEFT OF MOTOR VEHICLE	1300 S WESTCLIFF PL	9/11/2023	P7
C	THEFT OF MOTOR VEHICLE	1000 S WESTCLIFF PL	9/14/2023	P7
<b><u>SPC7WP</u></b>				
C	ROBBERY 2D PERSON	9000 W US 2 HWY	9/10/2023	P7
C	THEFT 2D ALL OTHER	5600 W SUNSET HWY	9/15/2023	P7

# SPOKANE POLICE DEPARTMENT

## Downtown Precinct

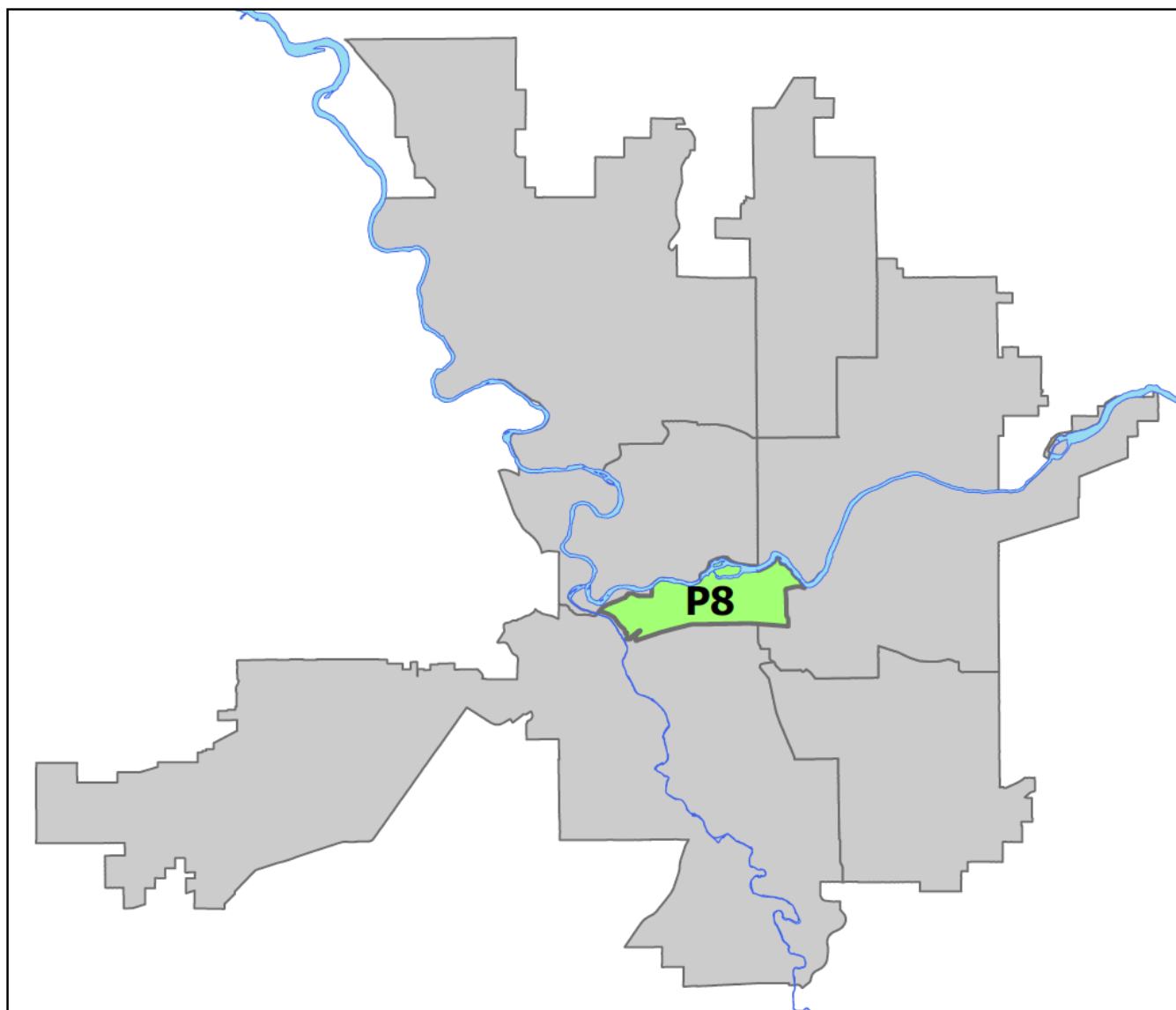
## DAVID Sector



### PSA Commander

Captain Steve Wohl

Downtown District (P8)



POLICE SUMMARY - Ending: Saturday, September 16, 2023

## ***DOWNTOWN PRECINCT (P8) DAVID SECTOR***



### Preliminary IBR Counts

NIBRS Categories (Part 1 Selected)		7 Day Comparison			28 Day Comparison			YTD Comparison		
		Current	Prior	Percent	Current	Prior	Percent	Current	Prior	Percent
Violent	Criminal Homicide	0	0		1	0		1	4	-75.00%
	Rape	0	0		2	2	0.00%	20	26	-23.08%
	Robbery - Commercial	0	0		2	3	-33.33%	17	12	41.67%
	Robbery - Person	1	0		5	8	-37.50%	56	45	24.44%
	Aggravated Assault - Non DV	2	6	-66.67%	12	15	-20.00%	123	87	41.38%
	Aggravated Assault - DV	0	1	-100.00%	2	3	-33.33%	25	21	19.05%
Violent Total:		3	7	-57.14%	24	31	-22.58%	242	195	24.10%
Property	Burglary - Residential	0	0		3	9	-66.67%	41	36	13.89%
	Burglary Garage	0	0		0	0		15	10	50.00%
	Burglary Commercial	3	4	-25.00%	14	13	7.69%	77	70	10.00%
	Larceny	24	29	-17.24%	112	100	12.00%	992	1230	-19.35%
	Vehicle Theft	3	3	0.00%	9	19	-52.63%	119	141	-15.60%
	Arson	0	0		0	2	-100.00%	14	7	100.00%
Property Total:		30	36	-16.67%	138	143	-3.50%	1258	1494	-15.80%
Preliminary Part 1 Crime Totals:		33	43	-23.26%	162	174	-6.90%	1500	1689	-11.19%
Current 7 Day Period:		9/10/2023 - 9/16/2023			Prior 7 Day Period:		9/3/2023 - 9/9/2023			
Current 28 Day Period:		8/20/2023 - 9/16/2023			Prior 28 Day Period:		7/23/2023 - 8/19/2023			
Current YTD Day Period:		1/1/2023 - 9/16/2023			Prior YTD Period:		1/1/2022 - 9/16/2022			

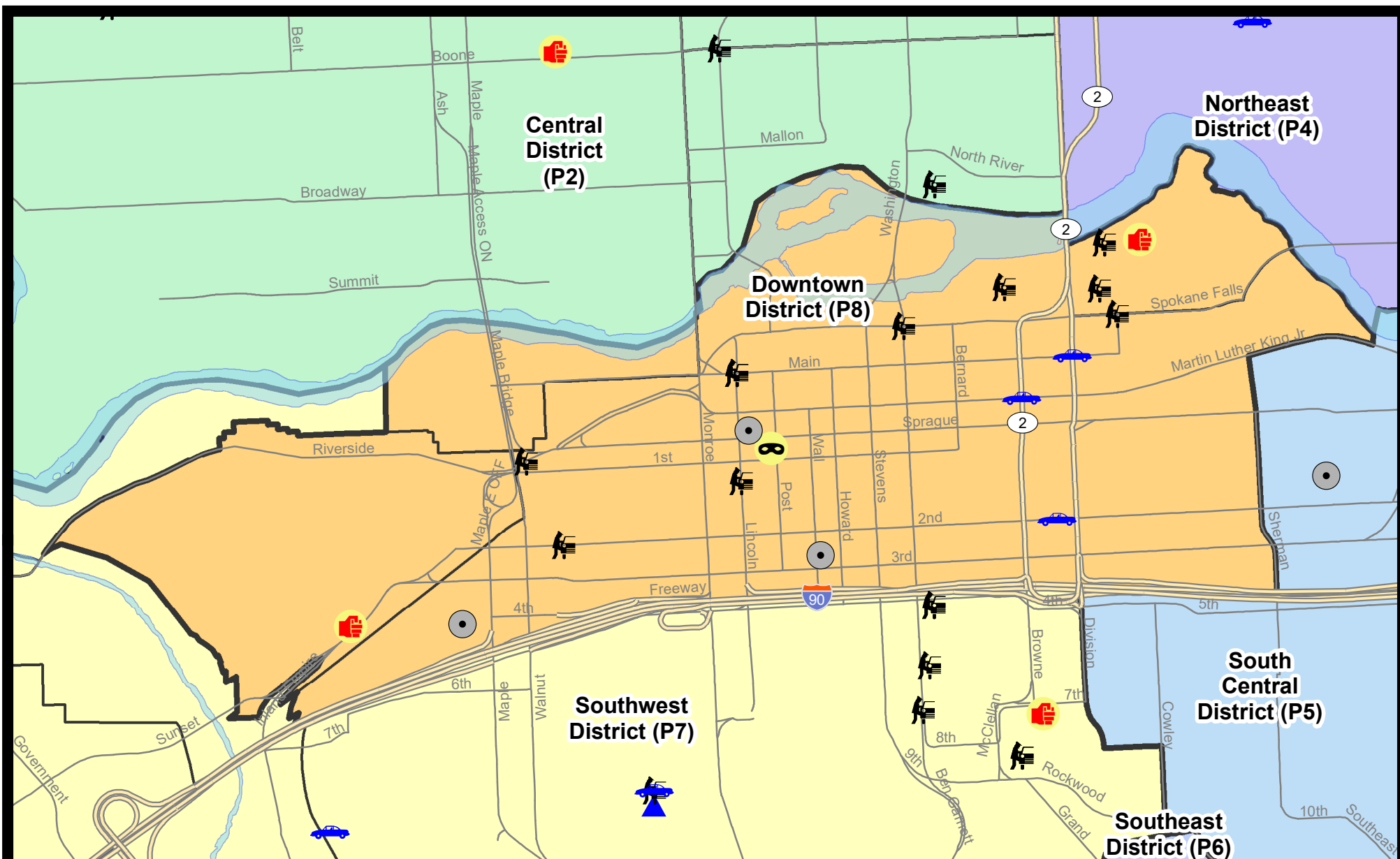
Prepared by SPD Crime Analysis Office - Monday, September 18, 2023

**NOTE:** SPD moved from UCR to the NIBRS reporting standard on 10/4/16 following the transition to a new RMS System. [Numbers on CompStat reports prior to this date should not be used as a comparison to those on this report.](#) Additional info on these reporting standards can be found on the FBI website: <https://ucr.fbi.gov/nibrs-overview>

This chart represents Preliminary counts of selected crime categories from Police Case Reports. Full statistical analysis to determine the confidence level of this data has not been performed. The % change columns on the preliminary counts differ from the percentage change on the NIBRS crime report, sometimes significantly. The CompStat report is designed for operational use and includes only selected NIBRS categories and coding less complex than full NIBRS rules. Official statistics for these and other NIBRS categories can be found on WASPC & FBI websites once available.



**Note:** On 1/8/23 boundary changes incorporated portions of P7 into the Downtown Precinct (SPD8BA and SPD8PV); Consequently activity in P8 will appear higher if compared to printed CompStat reports prior to 1/8/23



**City of Spokane**  
**Downtown District (P8)**  
**Selected**  
**Crime Types**  
**2023-09-10 to 2023-09-16**  
 Prepared By:  
 Crime Analysis Unit  
 Spokane Police Department

#### Legend

##### NIBRS Events



Robbery Commercial

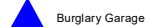
Robbery Person



Aggravated Assault



Burglary Residential



Burglary Garage



Burglary Commercial



Vehicle Prowling



Vehicle Theft



Arson

Cases Represent LERMS Crime Codes  
 Points may indicate multiple events  
 Note: Veh Prowl is only Larceny category displayed



For Additional Information on Incidents  
 pertaining to an Area, Trend, or Pattern  
 Contact Information Analysis

0 0.2 0.4 Miles



**THIS IS NOT A LEGAL DOCUMENT:**  
 The information shown on this map is compiled  
 from various sources and is subject to constant  
 revision. Information shown on this map should  
 not be used to determine the location of facilities  
 in relationship to property lines, section lines,  
 streets, etc.



Sunday - Saturday

SW - Downtown District (P8)

9/10/2023 TO 9/16/2023



<u>A/C</u>	<u>Offense Statute</u>	<u>Address</u>	<u>Reported Date</u>	<u>Dist</u>
<b>SPD8BA</b>				
C	ASSAULT 1D	1900 W 4TH AVE	9/13/2023	P8
C	THEFT 3D ALL OTHER	2100 W 4TH AVE	9/10/2023	P8
C	THEFT 3D ALL OTHER	2100 W 5TH AVE	9/11/2023	P8
C	THEFT 3D SHOPLIFTING	1800 W 3RD AVE	9/11/2023	
<b>SPD8EC</b>				
C	MAIL THEFT	200 E 2ND AVE	9/15/2023	P8
C	THEFT 2D FROM BUILDING	200 N DIVISION ST	9/13/2023	P8
C	THEFT 3D FROM BUILDING	300 E SPRAGUE AVE	9/16/2023	P8
A	THEFT 3D FROM MOTOR VEHICLE	E SPOKANE FALLS BLVD / N PINE ST	9/10/2023	P8
C	THEFT 3D SHOPLIFTING	100 S DIVISION ST	9/14/2023	P8
C	THEFT OF MOTOR VEHICLE	N DIVISION ST / E MAIN AVE	9/11/2023	P8
<b>SPD8RS</b>				
C	ASSAULT 2D	500 N RIVERPOINT BLVD	9/11/2023	P8
C	BURGLARY 2D COMMERCIAL	800 W SPRAGUE AVE	9/11/2023	P8
C	BURGLARY 2D COMMERCIAL	200 S WALL ST	9/15/2023	P8
C	BURGLARY 2D COMMERCIAL	1600 W 4TH AVE	9/15/2023	P6
C	ROBBERY 2D PERSON	0 S POST ST	9/12/2023	P8
C	THEFT 1D FROM MOTOR VEHICLE	300 N SPOKANE FALLS CT	9/12/2023	
C	THEFT 2D ALL OTHER	200 S POST ST	9/10/2023	P8
C	THEFT 2D ALL OTHER	600 W MAIN AVE	9/12/2023	P8
C	THEFT 2D ALL OTHER	700 W MAIN AVE	9/14/2023	P8
C	THEFT 2D ALL OTHER	400 W SPRAGUE AVE	9/15/2023	P8
C	THEFT 2D FROM MOTOR VEHICLE	W 2ND AVE / S CEDAR ST	9/11/2023	P8
C	THEFT 2D FROM MOTOR VEHICLE	400 N RIVERPOINT BLVD	9/12/2023	P8
C	THEFT 2D FROM MOTOR VEHICLE	W RIVERSIDE AVE / S WALNUT ST	9/14/2023	P8
C	THEFT 2D FROM MOTOR VEHICLE	W MAIN AVE / N LINCOLN ST	9/14/2023	
C	THEFT 3D FROM BUILDING	200 W 1ST AVE	9/11/2023	P8
C	THEFT 3D FROM BUILDING	700 W RIVERSIDE AVE	9/16/2023	P8
C	THEFT 3D FROM MOTOR VEHICLE	N WASHINGTON ST / W SPOKANE FALLS B	9/10/2023	P8
C	THEFT 3D FROM MOTOR VEHICLE	S LINCOLN ST / W RAILROAD ALLEY AVE	9/15/2023	P8
C	THEFT 3D FROM MOTOR VEHICLE	300 N RIVERPOINT BLVD	9/14/2023	P8
C	THEFT 3D FROM MOTOR VEHICLE	N LINCOLN ST / W MAIN AVE	9/11/2023	
C	THEFT 3D SHOPLIFTING	400 W MAIN AVE	9/16/2023	P8
C	THEFT OF MOTOR VEHICLE	N BROWNE ST / W RIVERSIDE AVE	9/15/2023	P7
C	THEFT OF MOTOR VEHICLE	S STATE ST / W 2ND AVE	9/15/2023	P8



POLICE SUMMARY - Ending: Saturday, September 16, 2023



## Other Jurisdiction or Unk District

### Preliminary IBR Counts

NIBRS Categories (Part 1 Selected)		7 Day Comparison			28 Day Comparison			YTD Comparison		
		Current	Prior	Percent	Current	Prior	Percent	Current	Prior	Percent
<b>Violent</b>	Criminal Homicide	0	0		0	0		0	0	
	Rape	0	0		0	0		6	3	100.00%
	Robbery - Commercial	0	0		0	0		0	0	
	Robbery - Person	0	0		0	0		1	0	
	Aggravated Assault - Non DV	0	0		0	1	-100.00%	1	2	-50.00%
	Aggravated Assault - DV	0	0		0	0		0	2	-100.00%
<b>Violent Total:</b>		0	0		0	1	-100.00%	8	7	14.29%
<b>Property</b>	Burglary - Residential	0	0		0	0		0	1	-100.00%
	Burglary Garage	0	0		1	0		1	0	
	Burglary Commercial	0	0		0	0		1	5	-80.00%
	Larceny	0	0		2	9	-77.78%	26	39	-33.33%
	Vehicle Theft	0	0		0	0		0	3	-100.00%
	Arson	0	0		1	0		1	0	
<b>Property Total:</b>		0	0		4	9	-55.56%	29	48	-39.58%
<b>Preliminary Part 1 Crime Totals:</b>		0	0		4	10	-60.00%	37	55	-32.73%
<b>Current 7 Day Period:</b>		9/10/2023 - 9/16/2023			<b>Prior 7 Day Period:</b>		9/3/2023 - 9/9/2023			
<b>Current 28 Day Period:</b>		8/20/2023 - 9/16/2023			<b>Prior 28 Day Period:</b>		7/23/2023 - 8/19/2023			
<b>Current YTD Day Period:</b>		1/1/2023 - 9/16/2023			<b>Prior YTD Period:</b>		1/1/2022 - 9/16/2022			

Prepared by SPD Crime Analysis Office - Monday, September 18, 2023

**NOTE:** SPD moved from UCR to the NIBRS reporting standard on 10/4/16 following the transition to a new RMS System. [Numbers on CompStat reports prior to this date should not be used as a comparison to those on this report.](#) Additional info on these reporting standards can be found on the FBI website: <https://ucr.fbi.gov/nibrs-overview>

This chart represents Preliminary counts of selected crime categories from Police Case Reports. Full statistical analysis to determine the confidence level of this data has not been performed. The % change columns on the preliminary counts differ from the percentage change on the NIBRS crime report, sometimes significantly. The CompStat report is designed for operational use and includes only selected NIBRS categories and coding less complex than full NIBRS rules. Official statistics for these and other NIBRS categories can be found on WASPC & FBI websites once available.

Sunday - Saturday

9/10/2023 TO 9/16/2023

Other Jurisdiction/Unk District



<u>A/C</u>	<u>Offense Statute</u>	<u>Address</u>	<u>Reported Date</u>	<u>Dist</u>
------------	------------------------	----------------	----------------------	-------------

#Type!

#Typ