

SPOKANE POLICE DEPARTMENT

PRELIMINARY CITYWIDE IBR CRIME REPORT



Preliminary IBR Counts

CHIEF OF POLICE

Period Ending: Saturday, September 9, 2023

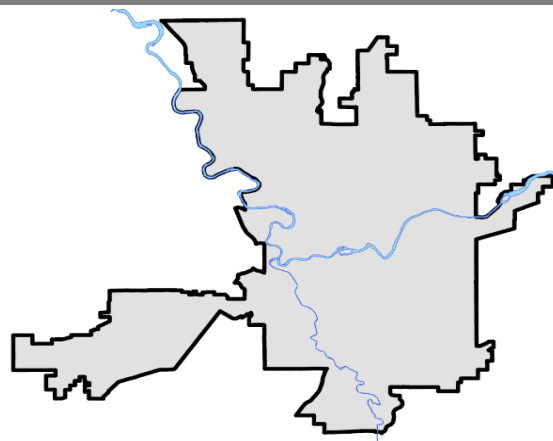
Craig Meidl

NIBRS Categories (Part 1 Selected)		7 Day Comparison			28 Day Comparison			YTD Comparison		
		Current	Prior	Percent	Current	Prior	Percent	Current	Prior	Percent
Violent	Criminal Homicide	0	2	-100.00%	3	1	200.00%	11	13	-15.38%
	Rape	6	6	0.00%	21	10	110.00%	161	155	3.87%
	Robbery - Commercial	0	6	-100.00%	12	19	-36.84%	86	74	16.22%
	Robbery - Person	5	1	400.00%	15	27	-44.44%	171	152	12.50%
	Aggravated Assault - Non DV	10	8	25.00%	40	61	-34.43%	437	380	15.00%
	Aggravated Assault - DV	9	7	28.57%	28	32	-12.50%	255	241	5.81%
Violent Total:		30	30	0.00%	119	150	-20.67%	1121	1015	10.44%
Property	Burglary - Residential	17	12	41.67%	57	66	-13.64%	594	562	5.69%
	Burglary Garage	4	10	-60.00%	28	52	-46.15%	359	286	25.52%
	Burglary Commercial	7	14	-50.00%	48	65	-26.15%	431	456	-5.48%
	Larceny	192	212	-9.43%	773	788	-1.90%	6648	7049	-5.69%
	Vehicle Theft	23	57	-59.65%	195	206	-5.34%	1278	1253	2.00%
	Arson	2	2	0.00%	9	11	-18.18%	66	48	37.50%
Property Total:		245	307	-20.20%	1110	1188	-6.57%	9376	9654	-2.88%
Preliminary Part 1 Crime Totals:		275	337	-18.40%	1229	1338	-8.15%	10497	10669	-1.61%
Current 7 Day Period:		9/3/2023 - 9/9/2023			Prior 7 Day Period:		8/27/2023 - 9/2/2023			
Current 28 Day Period:		8/13/2023 - 9/9/2023			Prior 28 Day Period:		7/16/2023 - 8/12/2023			
Current YTD Day Period:		1/1/2023 - 9/9/2023			Prior YTD Period:		1/1/2022 - 9/9/2022			

Prepared by SPD Crime Analysis Office - Monday, September 11, 2023

NOTE: SPD moved from UCR to the NIBRS reporting standard on 10/4/16 following the transition to a new RMS System. Numbers on CompStat reports prior to this date should not be used as a comparison to those on this report. Additional info on these reporting standards can be found on the FBI website: <https://ucr.fbi.gov/nibrs-overview>

This chart represents Preliminary counts of selected crime categories from Police Case Reports. Full statistical analysis to determine the confidence level of this data has not been performed. The % change columns on the preliminary counts differ from the percentage change on the NIBRS crime report, sometimes significantly. The CompStat report is designed for operational use and includes only selected NIBRS categories and coding less complex than full NIBRS rules. Official statistics for these and other NIBRS categories can be found on WASPC & FBI websites once available.



SPOKANE POLICE DEPARTMENT

Northwest Precinct

ADAM Sector



PSA Commander

Captain Tom Hendren

Northwest District (P1)

Central District (P2)



POLICE SUMMARY - Ending: Saturday, September 9, 2023

NORTHWEST PRECINCT (P1, P2) ADAM SECTOR



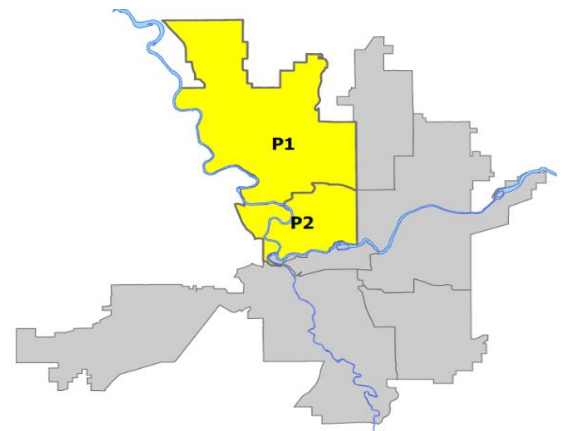
Preliminary IBR Counts

NIBRS Categories (Part 1 Selected)		7 Day Comparison			28 Day Comparison			YTD Comparison		
		Current	Prior	Percent	Current	Prior	Percent	Current	Prior	Percent
Violent	Criminal Homicide	0	0		0	0		2	6	-66.67%
	Rape	3	2	50.00%	6	2	200.00%	38	43	-11.63%
	Robbery - Commercial	0	1	-100.00%	3	3	0.00%	13	15	-13.33%
	Robbery - Person	1	0		3	5	-40.00%	28	30	-6.67%
	Aggravated Assault - Non DV	1	1	0.00%	8	13	-38.46%	82	98	-16.33%
	Aggravated Assault - DV	2	0		5	6	-16.67%	63	78	-19.23%
Violent Total:		7	4	75.00%	25	29	-13.79%	226	270	-16.30%
Property	Burglary - Residential	6	4	50.00%	19	10	90.00%	164	159	3.14%
	Burglary Garage	1	3	-66.67%	8	10	-20.00%	108	79	36.71%
	Burglary Commercial	0	3	-100.00%	7	19	-63.16%	98	74	32.43%
	Larceny	48	44	9.09%	187	174	7.47%	1472	1441	2.15%
	Vehicle Theft	5	18	-72.22%	59	45	31.11%	312	280	11.43%
	Arson	0	0		2	2	0.00%	17	13	30.77%
Property Total:		60	72	-16.67%	282	260	8.46%	2171	2046	6.11%
Preliminary Part 1 Crime Totals:		67	76	-11.84%	307	289	6.23%	2397	2316	3.50%
Current 7 Day Period:		9/3/2023 - 9/9/2023			Prior 7 Day Period:		8/27/2023 - 9/2/2023			
Current 28 Day Period:		8/13/2023 - 9/9/2023			Prior 28 Day Period:		7/16/2023 - 8/12/2023			
Current YTD Day Period:		1/1/2023 - 9/9/2023			Prior YTD Period:		1/1/2022 - 9/9/2022			

Prepared by SPD Crime Analysis Office - Monday, September 11, 2023

NOTE: SPD moved from UCR to the NIBRS reporting standard on 10/4/16 following the transition to a new RMS System. [Numbers on CompStat reports prior to this date should not be used as a comparison to those on this report.](#) Additional info on these reporting standards can be found on the FBI website: <https://ucr.fbi.gov/nibrs-overview>

This chart represents Preliminary counts of selected crime categories from Police Case Reports. Full statistical analysis to determine the confidence level of this data has not been performed. The % change columns on the preliminary counts differ from the percentage change on the NIBRS crime report, sometimes significantly. The CompStat report is designed for operational use and includes only selected NIBRS categories and coding less complex than full NIBRS rules. Official statistics for these and other NIBRS categories can be found on WASPC & FBI websites once available.



Note: On 1/8/23 boundary changes were implemented dividing the North Precinct into two (NW and NE). The Northwest Precinct ADAM Sector consists of P1 and P2; Consequently this page did not exist on printed CompStat reports prior to 1/8/23

POLICE SUMMARY - Ending: Saturday, September 9, 2023



NW - Northwest District (P1)

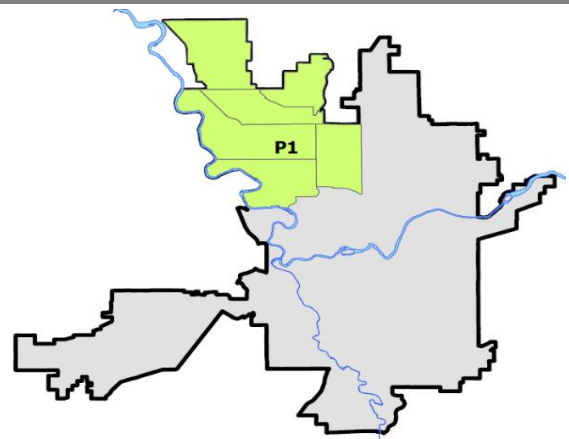
Preliminary IBR Counts

NIBRS Categories (Part 1 Selected)		7 Day Comparison			28 Day Comparison			YTD Comparison		
		Current	Prior	Percent	Current	Prior	Percent	Current	Prior	Percent
Violent	Criminal Homicide	0	0		0	0		0	3	-100.00%
	Rape	0	0		1	1	0.00%	16	21	-23.81%
	Robbery - Commercial	0	0		1	1	0.00%	2	6	-66.67%
	Robbery - Person	0	0		1	2	-50.00%	13	11	18.18%
	Aggravated Assault - Non DV	1	1	0.00%	4	5	-20.00%	36	39	-7.69%
	Aggravated Assault - DV	2	0		2	2	0.00%	30	35	-14.29%
Violent Total:		3	1	200.00%	9	11	-18.18%	97	115	-15.65%
Property	Burglary - Residential	1	1	0.00%	6	7	-14.29%	85	79	7.59%
	Burglary Garage	0	1	-100.00%	3	7	-57.14%	67	38	76.32%
	Burglary Commercial	0	0		2	7	-71.43%	26	24	8.33%
	Larceny	27	22	22.73%	105	82	28.05%	740	663	11.61%
	Vehicle Theft	3	11	-72.73%	35	19	84.21%	135	102	32.35%
	Arson	0	0		2	0		8	4	100.00%
Property Total:		31	35	-11.43%	153	122	25.41%	1061	910	16.59%
Preliminary Part 1 Crime Totals:		34	36	-5.56%	162	133	21.80%	1158	1025	12.98%
Current 7 Day Period:		9/3/2023 - 9/9/2023			Prior 7 Day Period:		8/27/2023 - 9/2/2023			
Current 28 Day Period:		8/13/2023 - 9/9/2023			Prior 28 Day Period:		7/16/2023 - 8/12/2023			
Current YTD Day Period:		1/1/2023 - 9/9/2023			Prior YTD Period:		1/1/2022 - 9/9/2022			

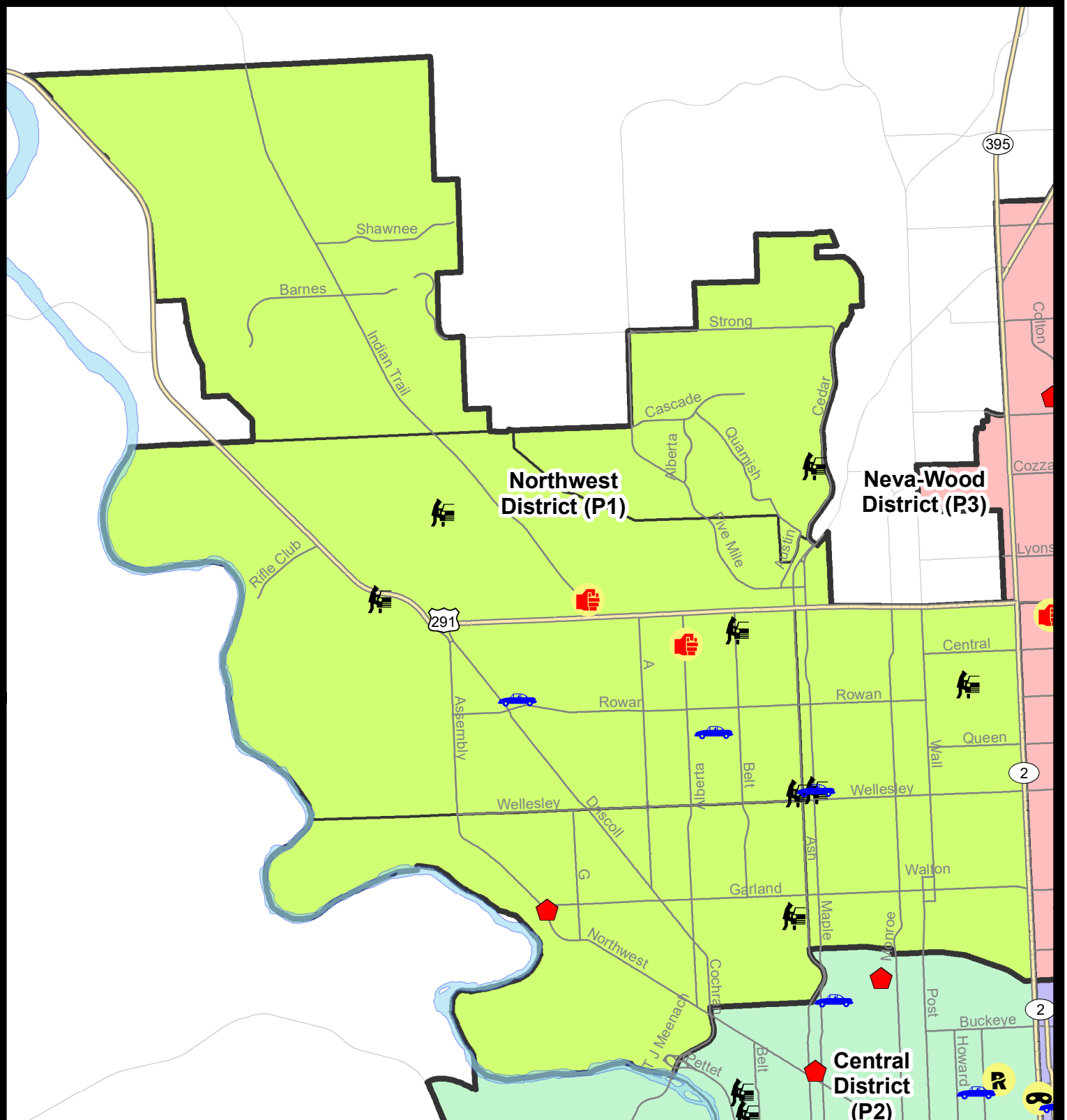
Prepared by SPD Crime Analysis Office - Monday, September 11, 2023

NOTE: SPD moved from UCR to the NIBRS reporting standard on 10/4/16 following the transition to a new RMS System. [Numbers on CompStat reports prior to this date should not be used as a comparison to those on this report.](#) Additional info on these reporting standards can be found on the FBI website: <https://ucr.fbi.gov/nibrs-overview>

This chart represents Preliminary counts of selected crime categories from Police Case Reports. Full statistical analysis to determine the confidence level of this data has not been performed. The % change columns on the preliminary counts differ from the percentage change on the NIBRS crime report, sometimes significantly. The CompStat report is designed for operational use and includes only selected NIBRS categories and coding less complex than full NIBRS rules. Official statistics for these and other NIBRS categories can be found on WASPC & FBI websites once available.














Note: On 1/8/23 a boundary change to P1 added a portion of the prior area to P2 (SPA2EG); Consequently activity in P1 will appear a bit lower if compared to printed CompStat reports prior to 1/8/23




City of Spokane
Northwest District (P1)
Selected Crime Codes
2023-09-03 to 2023-09-09
 Prepared By:
 Crime Analysis Unit
 Spokane Police Department

Legend

NIBRS Events


 Criminal Homicide	 Robbery Person	 Burglary Commercial
 Rape	 Aggravated Assault	 Vehicle Prowling
 Robbery Commercial	 Burglary Residential	 Vehicle Theft
	 Burglary Garage	 Arson




*Cases Represent LERMS Crime Codes
 Points may indicate multiple events
 Note: Veh Prowl is only Larceny displayed*


*For Additional Information on
 Incidents pertaining to an
 Area, Trend, or Pattern
 Contact Information Analysis*

0 0.25 0.5 1 Miles





THIS IS NOT A LEGAL DOCUMENT:
 The information shown on this map is compiled from various sources and is subject to constant revision. Information shown on this map should not be used to determine the location of facilities in relationship to property lines, section lines, streets, etc.



Sunday - Saturday

9/3/2023 TO 9/9/2023

NW - Northwest District (P1)



<u>A/C</u>	<u>Offense Statute</u>	<u>Address</u>	<u>Reported Date</u>	<u>Dist</u>
C	DRIVE BY SHOOTING	N WASHINGTON ST / W GARLAND AVE	9/3/2023	P1
<u>SPA1AD</u>				
C	RESIDENTIAL BURGLARY	3800 W NORTHWEST BLVD	9/3/2023	P1
C	THEFT 3D ALL OTHER	2300 W WELLESLEY AVE	9/6/2023	P1
C	THEFT 3D ALL OTHER	2300 W WELLESLEY AVE	9/8/2023	P1
C	THEFT 3D ALL OTHER	3400 W WALTON AVE	9/9/2023	P1
C	THEFT 3D ALL OTHER	2300 W WELLESLEY AVE	9/6/2023	
C	THEFT 3D ALL OTHER	4100 N OAK ST	9/8/2023	
C	THEFT 3D FROM MOTOR VEHICLE	1800 W KIERNAN AVE	9/6/2023	
C	THEFT 3D SHOPLIFTING	2500 W WELLESLEY AVE	9/7/2023	P1
C	THEFT 3D SHOPLIFTING	2500 W WELLESLEY AVE	9/9/2023	
C	THEFT 3D SHOPLIFTING	2300 W WELLESLEY AVE	9/9/2023	
C	THEFT OF A FIREARM ALL OTHER LOCATIONS	3800 W NORTHWEST BLVD	9/3/2023	P1
<u>SPA1BS</u>				
C	ASSAULT 2D	6300 N ELMHURST ST	9/3/2023	P1
C	THEFT 2D FROM MOTOR VEHICLE	4300 W EXCELL AVE	9/5/2023	P1
C	THEFT 3D ALL OTHER	2900 W ROSEWOOD AVE	9/8/2023	
<u>SPA1FM</u>				
C	THEFT 1D ALL OTHER	7800 N PANORAMA DR	9/4/2023	P1
C	THEFT 3D FROM MOTOR VEHICLE	7500 N BIRCH CT	9/8/2023	P1
C	THEFT OF A FIREARM FROM BUILDING	7800 N PANORAMA DR	9/5/2023	P1
<u>SPA1NH</u>				
C	THEFT 2D ALL OTHER	1200 W GARLAND AVE	9/4/2023	P1
C	THEFT 3D FROM BUILDING	1100 W KIERNAN AVE	9/5/2023	P1
A	THEFT 3D FROM MOTOR VEHICLE	4700 N MAPLE ST	9/3/2023	P1
C	THEFT 3D FROM MOTOR VEHICLE	300 W NEBRASKA AVE	9/7/2023	
C	THEFT 3D SHOPLIFTING	3400 N DIVISION ST	9/4/2023	P1
A	THEFT OF MOTOR VEHICLE	4700 N MAPLE ST	9/3/2023	P1
<u>SPA1NW</u>				
C	ASSAULT 4D WEAPON	6000 N ALBERTA ST	9/6/2023	P1
C	THEFT 2D FROM MOTOR VEHICLE	1700 W WELLESLEY AVE	9/8/2023	P1
C	THEFT 2D VEHICLE PARTS AND ACCESSORIES	6600 N NINE MILE RD	9/4/2023	P1
C	THEFT 3D ALL OTHER	4000 W OLYMPIC AVE	9/4/2023	P1
C	THEFT 3D ALL OTHER	5600 N FOTHERINGHAM ST	9/8/2023	P1
C	THEFT 3D FROM BUILDING	5600 N FOTHERINGHAM ST	9/8/2023	P1
C	THEFT 3D FROM MOTOR VEHICLE	6600 N NINE MILE RD	9/4/2023	P1

<u>A/C</u>	<u>Offense Statute</u>	<u>Address</u>	<u>Reported Date</u>	<u>Dist</u>
C	THEFT OF A FIREARM FROM MOTOR VEHICLE	6100 N BELT ST	9/7/2023	P1
C	THEFT OF MOTOR VEHICLE	5500 N FOREST BLVD	9/5/2023	P1
A	THEFT OF MOTOR VEHICLE	W EVERETT AVE / N NETTLETON ST	9/5/2023	P1

POLICE SUMMARY - Ending: Saturday, September 9, 2023



NW - North Central District (P2)

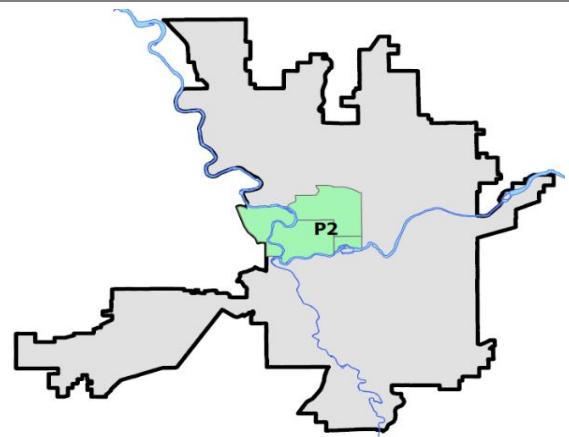
Preliminary IBR Counts

NIBRS Categories (Part 1 Selected)		7 Day Comparison			28 Day Comparison			YTD Comparison		
		Current	Prior	Percent	Current	Prior	Percent	Current	Prior	Percent
Violent	Criminal Homicide	0	0		0	0		2	3	-33.33%
	Rape	3	2	50.00%	5	1	400.00%	22	22	0.00%
	Robbery - Commercial	0	1	-100.00%	2	2	0.00%	11	9	22.22%
	Robbery - Person	1	0		2	3	-33.33%	15	19	-21.05%
	Aggravated Assault - Non DV	0	0		4	8	-50.00%	46	59	-22.03%
	Aggravated Assault - DV	0	0		3	4	-25.00%	33	43	-23.26%
Violent Total:		4	3	33.33%	16	18	-11.11%	129	155	-16.77%
Property	Burglary - Residential	5	3	66.67%	13	3	333.33%	79	80	-1.25%
	Burglary Garage	1	2	-50.00%	5	3	66.67%	41	41	0.00%
	Burglary Commercial	0	3	-100.00%	5	12	-58.33%	72	50	44.00%
	Larceny	21	22	-4.55%	82	92	-10.87%	732	778	-5.91%
	Vehicle Theft	2	7	-71.43%	24	26	-7.69%	177	178	-0.56%
	Arson	0	0		0	2	-100.00%	9	9	0.00%
Property Total:		29	37	-21.62%	129	138	-6.52%	1110	1136	-2.29%
Preliminary Part 1 Crime Totals:		33	40	-17.50%	145	156	-7.05%	1239	1291	-4.03%
Current 7 Day Period:		9/3/2023 - 9/9/2023			Prior 7 Day Period:		8/27/2023 - 9/2/2023			
Current 28 Day Period:		8/13/2023 - 9/9/2023			Prior 28 Day Period:		7/16/2023 - 8/12/2023			
Current YTD Day Period:		1/1/2023 - 9/9/2023			Prior YTD Period:		1/1/2022 - 9/9/2022			


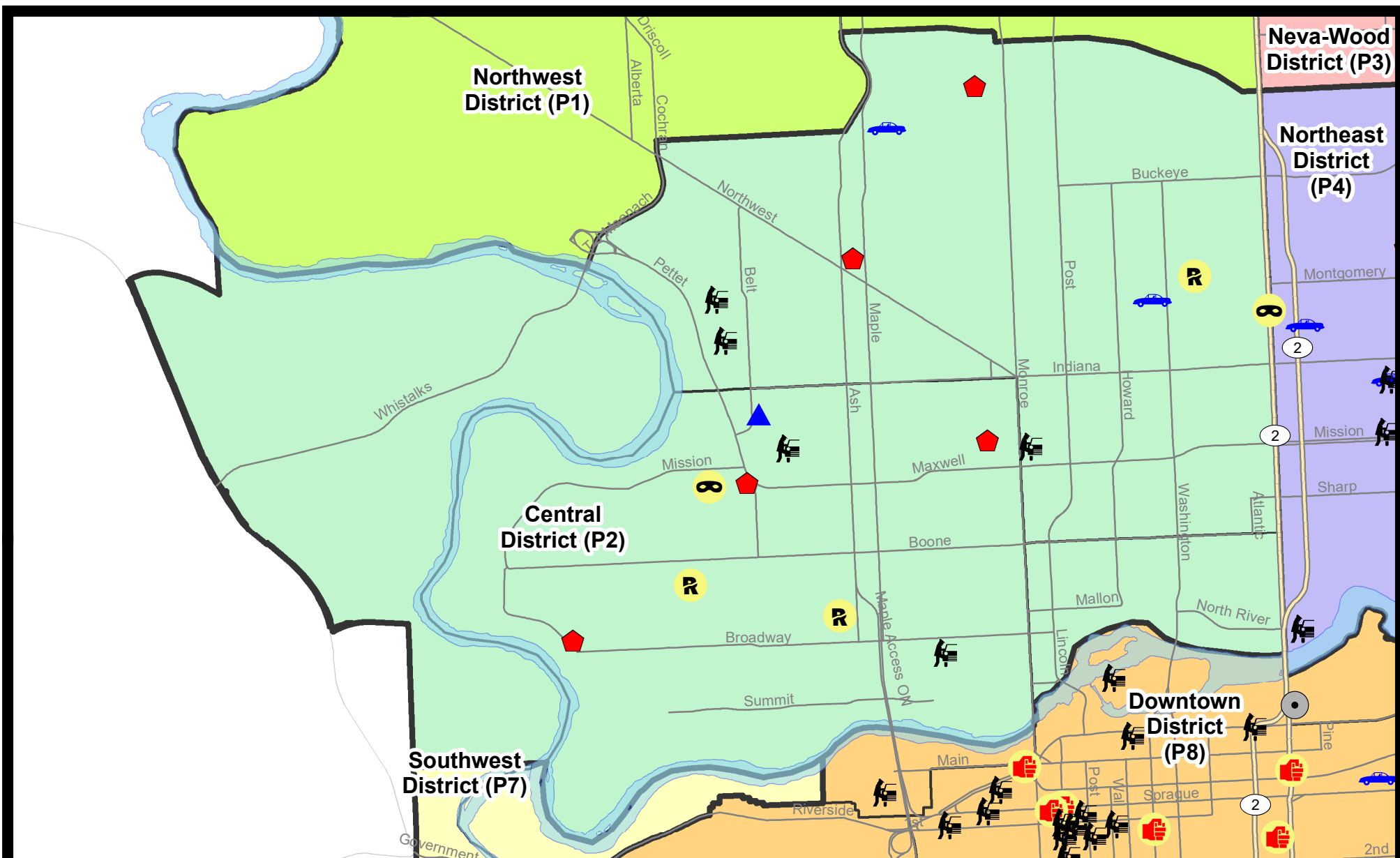
Prepared by SPD Crime Analysis Office - Monday, September 11, 2023

NOTE: SPD moved from UCR to the NIBRS reporting standard on 10/4/16 following the transition to a new RMS System. [Numbers on CompStat reports prior to this date should not be used as a comparison to those on this report.](#) Additional info on these reporting standards can be found on the FBI website: <https://ucr.fbi.gov/nibrs-overview>

This chart represents Preliminary counts of selected crime categories from Police Case Reports. Full statistical analysis to determine the confidence level of this data has not been performed. The % change columns on the preliminary counts differ from the percentage change on the NIBRS crime report, sometimes significantly. The CompStat report is designed for operational use and includes only selected NIBRS categories and coding less complex than full NIBRS rules. Official statistics for these and other NIBRS categories can be found on WASPC & FBI websites once available.



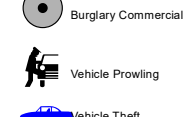

Note: On 1/8/23 a boundary change to P2 added a portion of the P1 area into P2 (SPA2EG); Consequently activity in P2 will appear a bit higher if compared to printed CompStat reports prior to 1/8/23



City of Spokane
Central District (P2)
Selected
Crime Types
2023-09-03 to 2023-09-09
 Prepared By:
 Crime Analysis Unit
 Spokane Police Department

Legend

NIBRS Events



Cases Represent LERMS Crime Codes
 Points may indicate multiple events
 Note: Veh Prowl is only Larceny category displayed



For Additional Information on Incidents
 pertaining to an Area, Trend, or Pattern
 Contact Information Analysis

0 0.2 0.4 0.6 Miles



THIS IS NOT A LEGAL DOCUMENT:
 The information shown on this map is compiled
 from various sources and is subject to constant
 revision. Information shown on this map should
 not be used to determine the location of facilities
 in relationship to property lines, section lines,
 streets, etc.



Sunday - Saturday

NW - Central District (P2)

9/3/2023 TO 9/9/2023



A/C	Offense Statute	Address	Reported Date	Dist
<u>SPA2EG</u>				
C	BURGLARY 1D FROM RESIDENCE	1600 W NORTHWEST BLVD	9/4/2023	P8
A	BURGLARY 2D FENCED AREA	2300 N DIVISION ST	9/7/2023	P1
C	MAIL THEFT	0 W MISSION AVE	9/6/2023	P2
C	RAPE 3D		9/7/2023	P1
C	RESIDENTIAL BURGLARY	1100 W DALTON AVE	9/6/2023	P1
C	THEFT 2D ALL OTHER	1700 W NORTHWEST BLVD	9/3/2023	P1
C	THEFT 2D FROM BUILDING	2200 N ASH ST	9/5/2023	P2
C	THEFT 3D ALL OTHER	1900 N ASH ST	9/6/2023	P2
C	THEFT 3D ALL OTHER	1600 W NORTHWEST BLVD	9/6/2023	P2
C	THEFT 3D FROM BUILDING	900 W MAXWELL AVE	9/5/2023	P2
A	THEFT 3D FROM MOTOR VEHICLE	2200 N HEMLOCK ST	9/3/2023	P2
C	THEFT 3D FROM MOTOR VEHICLE	2100 N HEMLOCK ST	9/5/2023	P2
A	THEFT 3D FROM MOTOR VEHICLE	900 W SPOFFORD AVE	9/6/2023	P2
C	THEFT 3D SHOPLIFTING	2200 N ASH ST	9/6/2023	P1
C	THEFT 3D SHOPLIFTING	1600 W NORTHWEST BLVD	9/7/2023	
C	THEFT OF MOTOR VEHICLE	400 W MANSFIELD AVE	9/4/2023	P1
C	THEFT OF MOTOR VEHICLE	N WALNUT ST / W FAIRVIEW AVE	9/4/2023	P1
<u>SPA2RS</u>				
C	THEFT 2D ALL OTHER	800 N POST ST	9/7/2023	P2
<u>SPA2WC</u>				
C	BURGLARY 2D GARAGE	2000 W NORA AVE	9/6/2023	P2
C	MAIL THEFT	1700 W GARDNER AVE	9/6/2023	P2
C	RAPE 1D		9/3/2023	P1
C	RAPE 3D		9/6/2023	P1
C	RESIDENTIAL BURGLARY	800 N SUMMIT BLVD	9/4/2023	P1
C	RESIDENTIAL BURGLARY	1100 W SPOFFORD AVE	9/9/2023	P1
C	RESIDENTIAL BURGLARY	2100 W MAXWELL AVE	9/9/2023	P1
C	ROBBERY 1D PERSON	2200 W MAXWELL AVE	9/4/2023	P1
C	THEFT 1D ALL OTHER	1000 W BOONE AVE	9/8/2023	P2
C	THEFT 2D FROM MOTOR VEHICLE	1900 W SPOFFORD AVE	9/6/2023	P2
C	THEFT 3D ALL OTHER	1400 W DEAN AVE	9/9/2023	P2
C	THEFT 3D ALL OTHER	1800 W SUMMIT PKWY	9/4/2023	
C	THEFT 3D FROM BUILDING	2400 W DEAN AVE	9/5/2023	P2
C	THEFT 3D FROM MOTOR VEHICLE	1300 W COLLEGE AVE	9/8/2023	
<u>SPA2WH</u>				
C	THEFT 3D VEHICLE PARTS AND ACCESSORIES	2800 W ELLIOTT DR	9/7/2023	P2

SPOKANE POLICE DEPARTMENT

Northeast Precinct

BAKER Sector

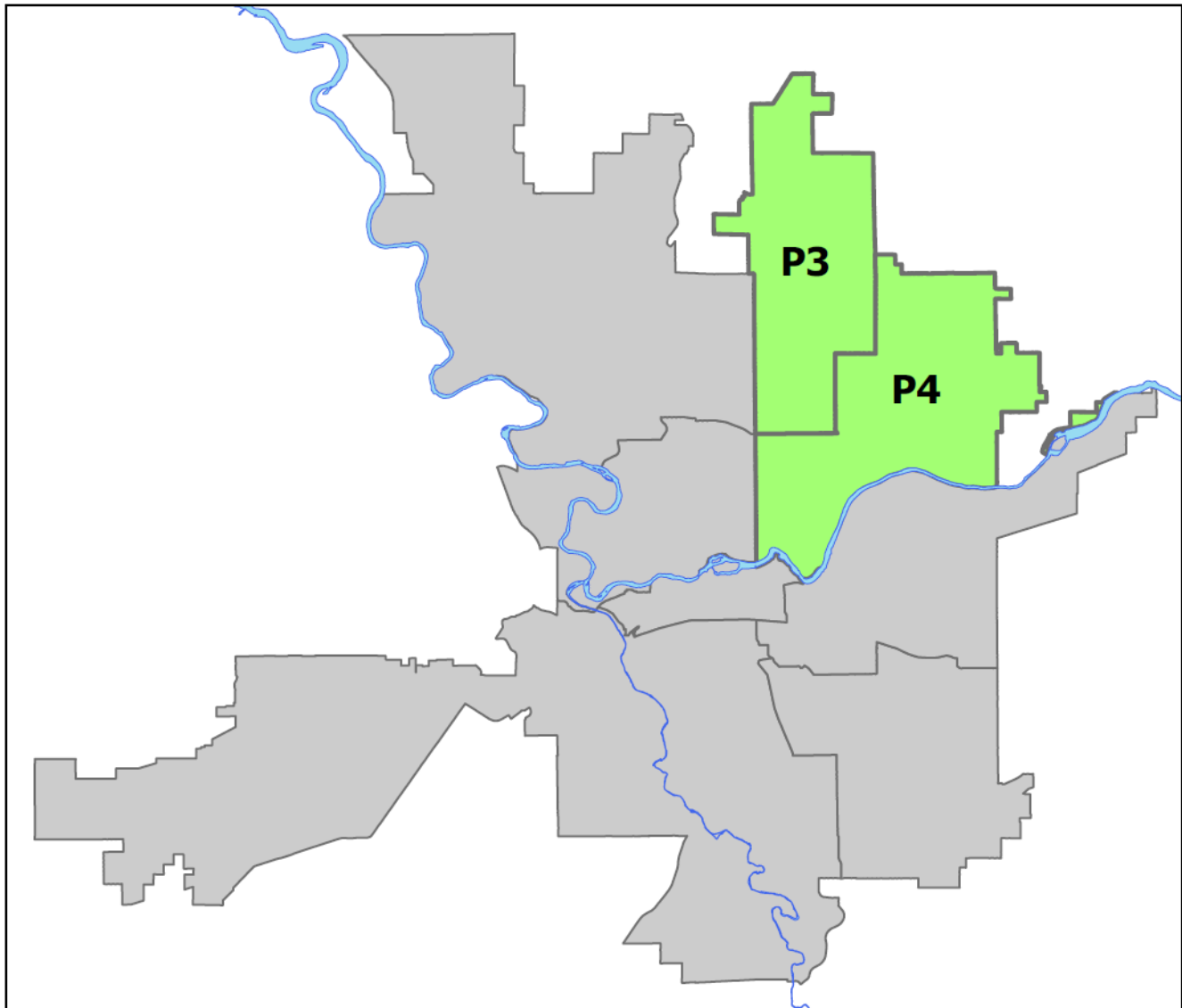


PSA Commander

Captain Dave Richards

NevaWood District (P3)

Northeast District (P4)



POLICE SUMMARY - Ending: Saturday, September 9, 2023

NORTHEAST PRECINCT (P3, P4) BAKER SECTOR



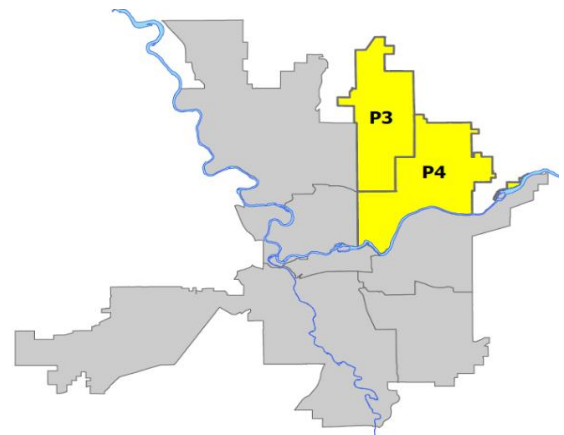
Preliminary IBR Counts

NIBRS Categories (Part 1 Selected)		7 Day Comparison			28 Day Comparison			YTD Comparison		
		Current	Prior	Percent	Current	Prior	Percent	Current	Prior	Percent
Violent	Criminal Homicide	0	1	-100.00%	2	0		5	2	150.00%
	Rape	1	2	-50.00%	5	4	25.00%	46	40	15.00%
	Robbery - Commercial	0	5	-100.00%	5	11	-54.55%	46	39	17.95%
	Robbery - Person	2	1	100.00%	4	12	-66.67%	57	51	11.76%
	Aggravated Assault - Non DV	2	3	-33.33%	13	18	-27.78%	137	108	26.85%
	Aggravated Assault - DV	5	2	150.00%	10	11	-9.09%	98	74	32.43%
Violent Total:		10	14	-28.57%	39	56	-30.36%	389	314	23.89%
Property	Burglary - Residential	9	4	125.00%	24	26	-7.69%	266	201	32.34%
	Burglary Garage	1	3	-66.67%	9	25	-64.00%	125	93	34.41%
	Burglary Commercial	3	5	-40.00%	18	24	-25.00%	156	159	-1.89%
	Larceny	88	82	7.32%	304	313	-2.88%	2584	2426	6.51%
	Vehicle Theft	9	15	-40.00%	59	75	-21.33%	475	490	-3.06%
	Arson	2	2	0.00%	5	4	25.00%	23	17	35.29%
Property Total:		112	111	0.90%	419	467	-10.28%	3629	3386	7.18%
Preliminary Part 1 Crime Totals:		122	125	-2.40%	458	523	-12.43%	4018	3700	8.59%
Current 7 Day Period:		9/3/2023 - 9/9/2023			Prior 7 Day Period:		8/27/2023 - 9/2/2023			
Current 28 Day Period:		8/13/2023 - 9/9/2023			Prior 28 Day Period:		7/16/2023 - 8/12/2023			
Current YTD Day Period:		1/1/2023 - 9/9/2023			Prior YTD Period:		1/1/2022 - 9/9/2022			

Prepared by SPD Crime Analysis Office - Monday, September 11, 2023

NOTE: SPD moved from UCR to the NIBRS reporting standard on 10/4/16 following the transition to a new RMS System. [Numbers on CompStat reports prior to this date should not be used as a comparison to those on this report.](#) Additional info on these reporting standards can be found on the FBI website: <https://ucr.fbi.gov/nibrs-overview>

This chart represents Preliminary counts of selected crime categories from Police Case Reports. Full statistical analysis to determine the confidence level of this data has not been performed. The % change columns on the preliminary counts differ from the percentage change on the NIBRS crime report, sometimes significantly. The CompStat report is designed for operational use and includes only selected NIBRS categories and coding less complex than full NIBRS rules. Official statistics for these and other NIBRS categories can be found on WASPC & FBI websites once available.



Note: On 1/8/23 boundary changes were implemented dividing the North Precinct into two (NW and NE). The Northeast Precinct BAKER Sector consists of P3 and P4; Consequently this page did not exist on printed reports prior to 1/8/23

POLICE SUMMARY - Ending: Saturday, September 9, 2023



NE - Neva-Wood District (P3)

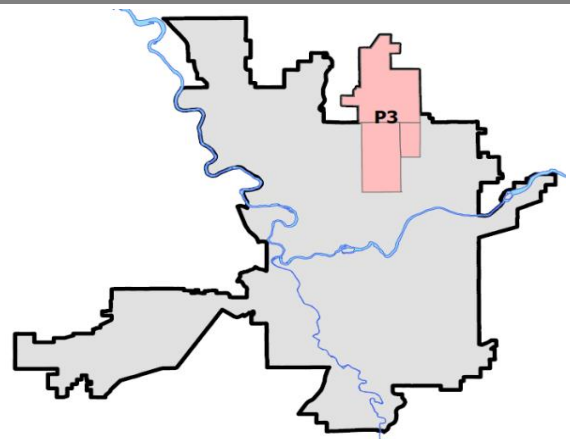
Preliminary IBR Counts

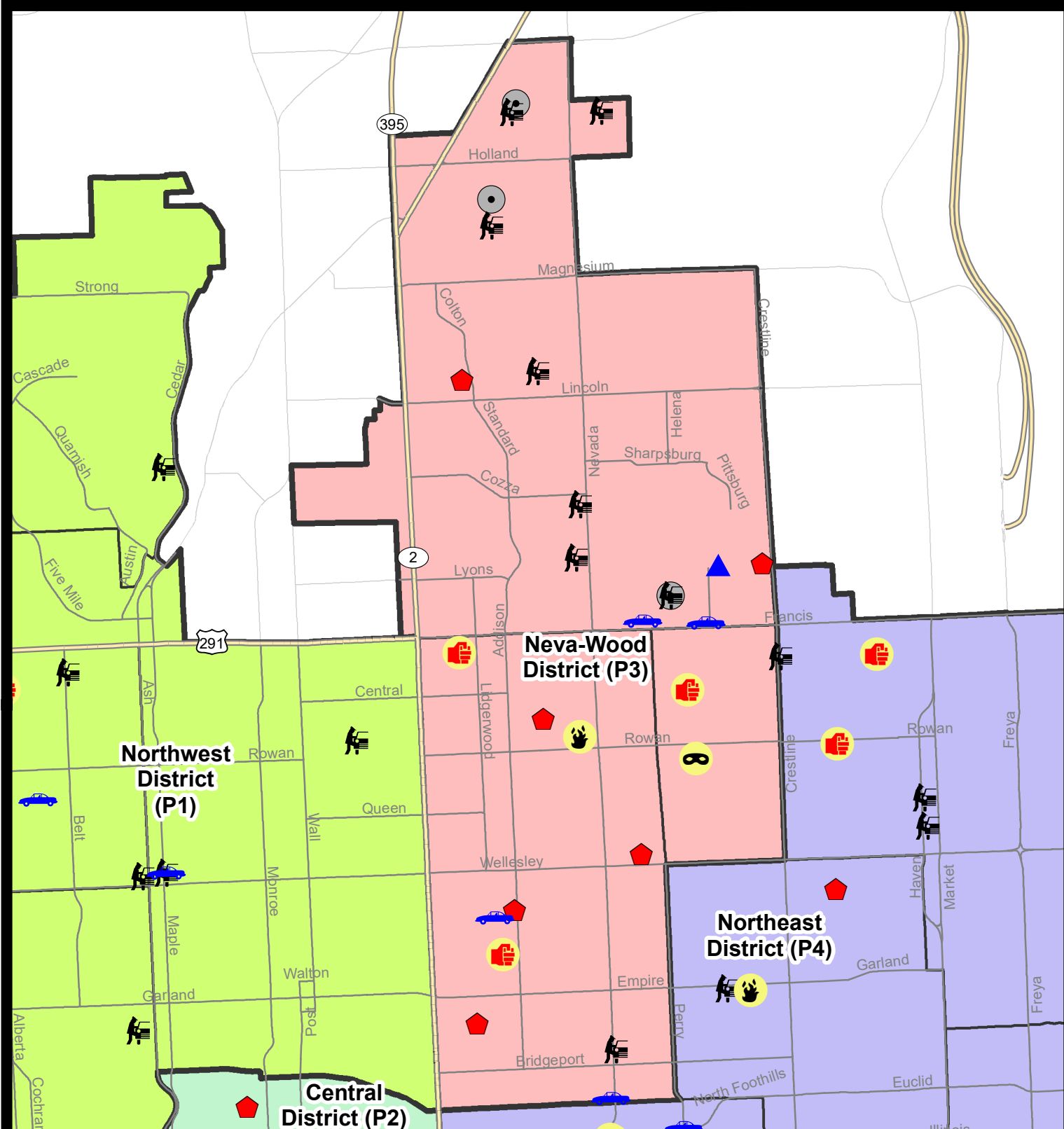
NIBRS Categories (Part 1 Selected)		7 Day Comparison			28 Day Comparison			YTD Comparison		
		Current	Prior	Percent	Current	Prior	Percent	Current	Prior	Percent
Violent	Criminal Homicide	0	0		1	0		3	2	50.00%
	Rape	0	2	-100.00%	3	2	50.00%	26	21	23.81%
	Robbery - Commercial	0	2	-100.00%	2	8	-75.00%	31	30	3.33%
	Robbery - Person	1	1	0.00%	3	3	0.00%	25	31	-19.35%
	Aggravated Assault - Non DV	1	1	0.00%	4	4	0.00%	52	39	33.33%
	Aggravated Assault - DV	2	2	0.00%	6	6	0.00%	61	35	74.29%
Violent Total:		4	8	-50.00%	19	23	-17.39%	198	158	25.32%
Property	Burglary - Residential	6	2	200.00%	14	14	0.00%	144	99	45.45%
	Burglary Garage	1	2	-50.00%	6	19	-68.42%	85	62	37.10%
	Burglary Commercial	3	5	-40.00%	16	18	-11.11%	115	73	57.53%
	Larceny	48	49	-2.04%	189	217	-12.90%	1756	1702	3.17%
	Vehicle Theft	4	7	-42.86%	27	42	-35.71%	249	277	-10.11%
	Arson	1	1	0.00%	2	3	-33.33%	16	8	100.00%
Property Total:		63	66	-4.55%	254	313	-18.85%	2365	2221	6.48%
Preliminary Part 1 Crime Totals:		67	74	-9.46%	273	336	-18.75%	2563	2379	7.73%
Current 7 Day Period:		9/3/2023 - 9/9/2023			Prior 7 Day Period:		8/27/2023 - 9/2/2023			
Current 28 Day Period:		8/13/2023 - 9/9/2023			Prior 28 Day Period:		7/16/2023 - 8/12/2023			
Current YTD Day Period:		1/1/2023 - 9/9/2023			Prior YTD Period:		1/1/2022 - 9/9/2022			

Prepared by SPD Crime Analysis Office - Monday, September 11, 2023

NOTE: SPD moved from UCR to the NIBRS reporting standard on 10/4/16 following the transition to a new RMS System. [Numbers on CompStat reports prior to this date should not be used as a comparison to those on this report.](#) Additional info on these reporting standards can be found on the FBI website: <https://ucr.fbi.gov/nibrs-overview>

This chart represents Preliminary counts of selected crime categories from Police Case Reports. Full statistical analysis to determine the confidence level of this data has not been performed. The % change columns on the preliminary counts differ from the percentage change on the NIBRS crime report, sometimes significantly. The CompStat report is designed for operational use and includes only selected NIBRS categories and coding less complex than full NIBRS rules. Official statistics for these and other NIBRS categories can be found on WASPC & FBI websites once available.





City of Spokane
Neva-Wood District (P3)
Selected Crime Codes
2023-09-03 to 2023-09-09
 Prepared By:
 Crime Analysis Unit
 Spokane Police Department

Legend

NIBRS Events

Criminal Homicide	Rape	Robbery Commercial	Aggravated Assault	Burglary Residential	Burglary Garage	Burglary Commercial	Vehicle Prowling	Vehicle Theft	Arson
-------------------	------	--------------------	--------------------	----------------------	-----------------	---------------------	------------------	---------------	-------

*Cases Represent LERMS Crime Codes
 Points may indicate multiple events
 Note: Veh Prowl is only Larceny displayed*

SPokane Police

For Additional Information on Incidents pertaining to an Area, Trend, or Pattern Contact Information Analysis

0 0.2 0.4 0.8 Miles

Geographic Information System

SPokane Police

THIS IS NOT A LEGAL DOCUMENT:
 The information shown on this map is compiled from various sources and is subject to constant revision. Information shown on this map should not be used to determine the location of facilities in relationship to property lines, section lines, streets, etc.

Sunday - Saturday

9/3/2023 TO 9/9/2023

NE - Neva-Wood District (P3)



A/C	Offense Statute	Address	Reported Date	Dist
SPB3NL				
C	ARSON 1D	800 E NEBRASKA AVE	9/5/2023	P3
C	ASSAULT 1D	6100 N COLTON ST	9/6/2023	P4
C	ASSAULT 2D	300 E LACROSSE AVE	9/4/2023	P4
C	RESIDENTIAL BURGLARY	4400 N ADDISON ST	9/5/2023	P3
C	RESIDENTIAL BURGLARY	1200 E BROAD AVE	9/5/2023	P4
C	RESIDENTIAL BURGLARY	600 E JOSEPH AVE	9/5/2023	P4
C	RESIDENTIAL BURGLARY	200 E KIERNAN AVE	9/6/2023	P4
C	THEFT 1D POCKET PICKING	1100 E PRINCETON AVE	9/4/2023	P3
C	THEFT 2D FROM BUILDING	4700 N DIVISION ST	9/9/2023	P3
C	THEFT 2D FROM BUILDING	5800 N DIVISION ST	9/3/2023	
C	THEFT 3D ALL OTHER	5800 N MORTON ST	9/6/2023	P3
C	THEFT 3D FROM BUILDING	1300 E NORTH AVE	9/3/2023	P3
C	THEFT 3D FROM BUILDING	6000 N LIDGERWOOD ST	9/5/2023	P3
C	THEFT 3D FROM MOTOR VEHICLE	3400 N NEVADA ST	9/6/2023	
C	THEFT 3D SHOPLIFTING	4700 N DIVISION ST	9/3/2023	P4
C	THEFT 3D SHOPLIFTING	5800 N DIVISION ST	9/6/2023	P4
C	THEFT 3D SHOPLIFTING	4700 N DIVISION ST	9/7/2023	P4
C	THEFT 3D SHOPLIFTING	4700 N DIVISION ST	9/9/2023	P4
C	THEFT 3D SHOPLIFTING	5600 N DIVISION ST	9/9/2023	
C	THEFT 3D SHOPLIFTING	5600 N DIVISION ST	9/9/2023	
C	THEFT 3D VEHICLE PARTS AND ACCESSORIES	6100 N MAYFAIR ST	9/5/2023	P3
C	THEFT OF MOTOR VEHICLE	3100 N NEVADA ST	9/4/2023	P4
C	THEFT OF MOTOR VEHICLE	300 E LONGFELLOW AVE	9/9/2023	P3
SPB3SH				
C	BURGLARY 2D COMMERCIAL	1500 E HOUSTON AVE	9/7/2023	P1
C	BURGLARY 2D COMMERCIAL	9200 N COLTON ST	9/8/2023	P4
C	BURGLARY 2D GARAGE	1700 E LYONS AVE	9/6/2023	P3
A	RESIDENTIAL BURGLARY	2000 E LYONS AVE	9/3/2023	P4
C	RESIDENTIAL BURGLARY	200 E SIERRA AVE	9/3/2023	P4
C	SHOPLIFTING BURGLARY	9700 N NEWPORT HWY	9/4/2023	P4
C	THEFT 1D FROM MOTOR VEHICLE	1500 E HOUSTON AVE	9/7/2023	P1
C	THEFT 2D FROM BUILDING	10100 N NEWPORT HWY	9/5/2023	P4
C	THEFT 2D FROM MOTOR VEHICLE	9600 N NEWPORT HWY	9/7/2023	P4
C	THEFT 2D SHOPLIFTING	6600 N DIVISION ST	9/4/2023	P4
C	THEFT 2D SHOPLIFTING	9700 N NEWPORT HWY	9/6/2023	P4
C	THEFT 2D SHOPLIFTING	9700 N NEWPORT HWY	9/6/2023	P3
C	THEFT 3D ALL OTHER	6700 N DIVISION ST	9/8/2023	P3
C	THEFT 3D ALL OTHER	600 E HOUSTON AVE	9/9/2023	P4

For protection of victim privacy, the entire address on sexual assault crimes has been redacted.

A/C	Offense Statute	Address	Reported Date	Dist
C	THEFT 3D FROM MOTOR VEHICLE	600 E CASCADE PL	9/3/2023	P3
C	THEFT 3D FROM MOTOR VEHICLE	7200 N NEVADA ST	9/3/2023	P3
C	THEFT 3D FROM MOTOR VEHICLE	900 E BEACON AVE	9/4/2023	P3
C	THEFT 3D FROM MOTOR VEHICLE	9700 N MORTON CT	9/5/2023	P3
C	THEFT 3D FROM MOTOR VEHICLE	500 E JOANNE CT	9/9/2023	P3
C	THEFT 3D SHOPLIFTING	9200 N COLTON ST	9/4/2023	P4
C	THEFT 3D SHOPLIFTING	9400 N DIVISION ST	9/5/2023	P4
C	THEFT 3D SHOPLIFTING	9200 N COLTON ST	9/7/2023	P4
C	THEFT 3D SHOPLIFTING	9200 N COLTON ST	9/7/2023	P4
C	THEFT 3D SHOPLIFTING	9100 N NEWPORT HWY	9/8/2023	P3
C	THEFT 3D SHOPLIFTING	9200 N COLTON ST	9/8/2023	P4
C	THEFT 3D SHOPLIFTING	9200 N NEVADA ST	9/9/2023	P4
C	THEFT 3D SHOPLIFTING	9100 N NEWPORT HWY	9/9/2023	P1
C	THEFT 3D SHOPLIFTING	9100 N NEWPORT HWY	9/9/2023	P4
C	THEFT 3D SHOPLIFTING	6600 N DIVISION ST	9/3/2023	
C	THEFT 3D SHOPLIFTING	9100 N NEWPORT HWY	9/6/2023	
C	THEFT 3D SHOPLIFTING	7700 N DIVISION ST	9/7/2023	
C	THEFT 3D SHOPLIFTING	9100 N NEWPORT HWY	9/7/2023	
C	THEFT 3D SHOPLIFTING	6500 N NEVADA ST	9/7/2023	
C	THEFT 3D SHOPLIFTING	9600 N NEWPORT HWY	9/8/2023	
C	THEFT 3D SHOPLIFTING	9600 N NEWPORT HWY	9/8/2023	
C	THEFT 3D SHOPLIFTING	9600 N NEWPORT HWY	9/8/2023	
C	THEFT 3D SHOPLIFTING	9600 N NEWPORT HWY	9/9/2023	
C	THEFT 3D SHOPLIFTING	6500 N NEVADA ST	9/9/2023	
C	THEFT OF A FIREARM FROM BUILDING	600 E ST THOMAS MOORE WAY	9/7/2023	P3
C	THEFT OF MOTOR VEHICLE	1600 E FRANCIS AVE	9/5/2023	P3
C	THEFT OF MOTOR VEHICLE	1200 E FRANCIS AVE	9/7/2023	P4
<u>SPB3WH</u>				
C	ASSAULT 2D	1600 E CENTRAL AVE	9/8/2023	P4
A	ROBBERY 1D PERSON	5400 N HELENA ST	9/4/2023	P4
C	THEFT 1D ALL OTHER	1400 E WELLESLEY AVE	9/8/2023	P4

POLICE SUMMARY - Ending: Saturday, September 9, 2023



NE - Northeast District (P4)

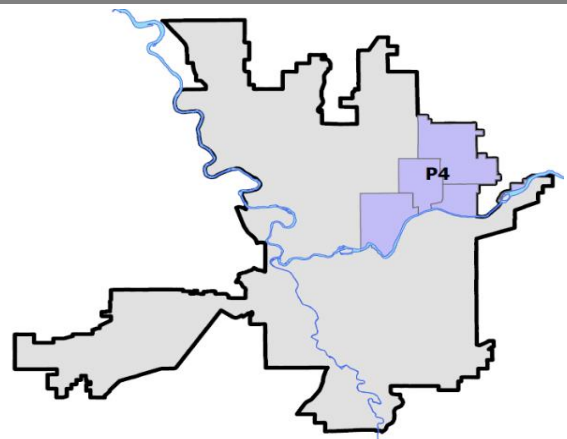
Preliminary IBR Counts

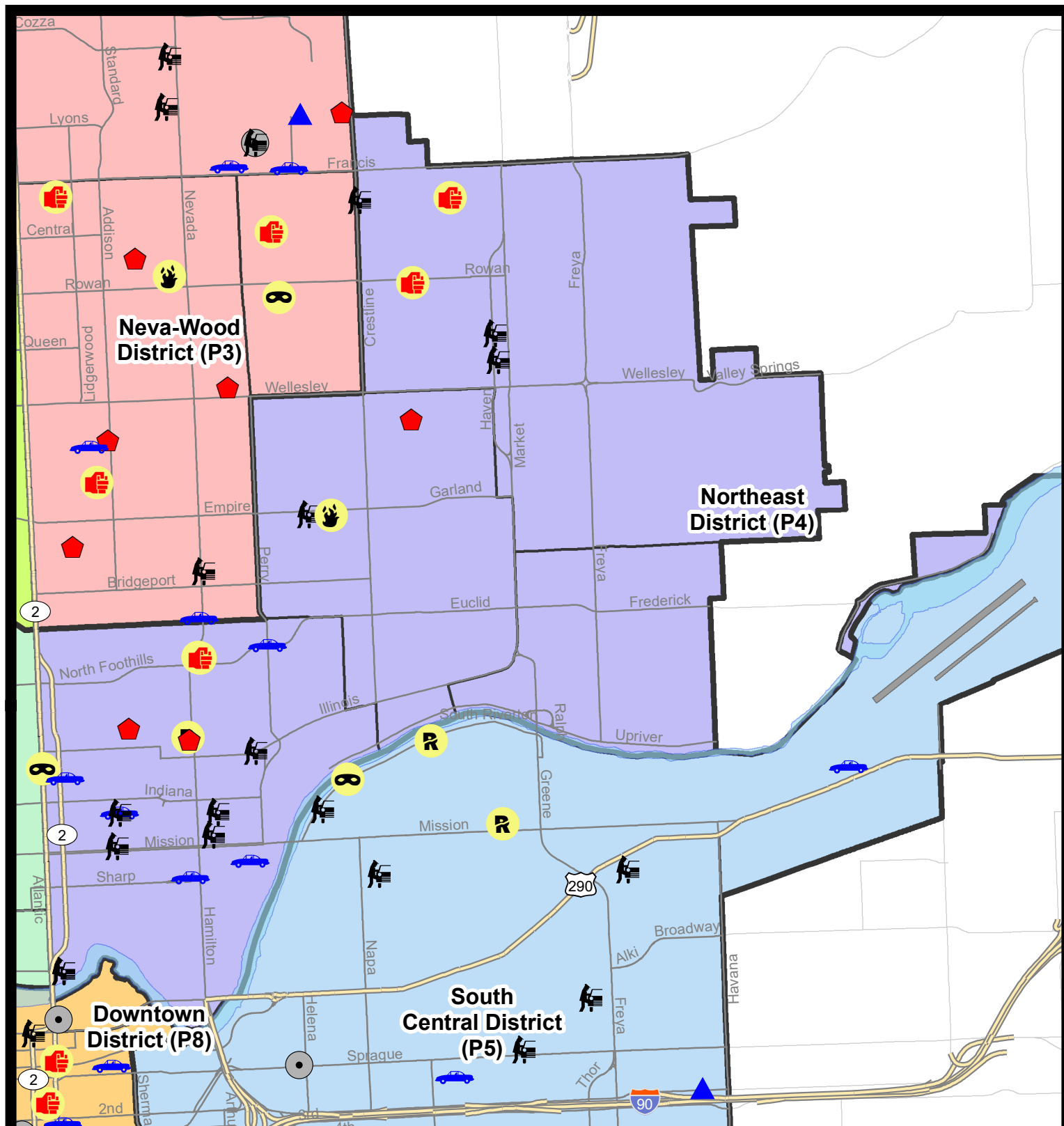
NIBRS Categories (Part 1 Selected)		7 Day Comparison			28 Day Comparison			YTD Comparison		
		Current	Prior	Percent	Current	Prior	Percent	Current	Prior	Percent
Violent	Criminal Homicide	0	1	-100.00%	1	0		2	0	
	Rape	1	0		2	2	0.00%	20	19	5.26%
	Robbery - Commercial	0	3	-100.00%	3	3	0.00%	15	9	66.67%
	Robbery - Person	1	0		1	9	-88.89%	32	20	60.00%
	Aggravated Assault - Non DV	1	2	-50.00%	9	14	-35.71%	85	69	23.19%
	Aggravated Assault - DV	3	0		4	5	-20.00%	37	39	-5.13%
Violent Total:		6	6	0.00%	20	33	-39.39%	191	156	22.44%
Property	Burglary - Residential	3	2	50.00%	10	12	-16.67%	122	102	19.61%
	Burglary Garage	0	1	-100.00%	3	6	-50.00%	40	31	29.03%
	Burglary Commercial	0	0		2	6	-66.67%	41	86	-52.33%
	Larceny	40	33	21.21%	115	96	19.79%	828	724	14.36%
	Vehicle Theft	5	8	-37.50%	32	33	-3.03%	226	213	6.10%
	Arson	1	1	0.00%	3	1	200.00%	7	9	-22.22%
Property Total:		49	45	8.89%	165	154	7.14%	1264	1165	8.50%
Preliminary Part 1 Crime Totals:		55	51	7.84%	185	187	-1.07%	1455	1321	10.14%
Current 7 Day Period:		9/3/2023 - 9/9/2023			Prior 7 Day Period:		8/27/2023 - 9/2/2023			
Current 28 Day Period:		8/13/2023 - 9/9/2023			Prior 28 Day Period:		7/16/2023 - 8/12/2023			
Current YTD Day Period:		1/1/2023 - 9/9/2023			Prior YTD Period:		1/1/2022 - 9/9/2022			

Prepared by SPD Crime Analysis Office - Monday, September 11, 2023

NOTE: SPD moved from UCR to the NIBRS reporting standard on 10/4/16 following the transition to a new RMS System. [Numbers on CompStat reports prior to this date should not be used as a comparison to those on this report.](#) Additional info on these reporting standards can be found on the FBI website: <https://ucr.fbi.gov/nibrs-overview>

This chart represents Preliminary counts of selected crime categories from Police Case Reports. Full statistical analysis to determine the confidence level of this data has not been performed. The % change columns on the preliminary counts differ from the percentage change on the NIBRS crime report, sometimes significantly. The CompStat report is designed for operational use and includes only selected NIBRS categories and coding less complex than full NIBRS rules. Official statistics for these and other NIBRS categories can be found on WASPC & FBI websites once available.





City of Spokane
Northeast District (P4)
Selected Crime Codes
2023-09-03 to 2023-09-09
 Prepared By:
 Crime Analysis Unit
 Spokane Police Department

Legend

NIBRS Events



Criminal Homicide



Rape



Robbery Commercial



Robbery Person



Aggravated Assault



Burglary Residential



Burglary Commercial



Burglary Garage



Burglary Commercial



Vehicle Prowling



Vehicle Theft



Arson



Cases Represent LERMS Crime Codes
 Points may indicate multiple events
 Note: Veh Prowl is only Larceny displayed

For Additional Information on
 Incidents pertaining to an
 Area, Trend, or Pattern
 Contact Information Analysis

0 0.2 0.4 0.8 Miles



THIS IS NOT A LEGAL DOCUMENT:
 The information shown on this map is compiled
 from various sources and is subject to constant
 revision. Information shown on this map should
 not be used to determine the location of facilities
 in relationship to property lines, section lines,
 streets, etc.

Sunday - Saturday

9/3/2023 TO 9/9/2023

NE - Northeast District (P4)



A/C	Offense Statute	Address	Reported Date	Dist
<u>SPB4BE</u>				
C	ARSON 1D	1800 E EMPIRE AVE	9/8/2023	P4
C	RESIDENTIAL BURGLARY	2400 E HEROY AVE	9/3/2023	P4
C	THEFT 2D FROM BUILDING	1700 E COURTLAND AVE	9/5/2023	P4
C	THEFT 2D FROM MOTOR VEHICLE	3800 N PITTSBURG ST	9/6/2023	P4
C	THEFT 3D ALL OTHER	2300 N STONE ST	9/4/2023	P4
C	THEFT 3D ALL OTHER	1600 E BRIDGEPORT AVE	9/6/2023	P4
C	THEFT 3D ALL OTHER	2700 N LEE ST	9/7/2023	P4
C	THEFT 3D ALL OTHER	1600 E GARLAND AVE	9/4/2023	P4
C	THEFT 3D SHOPLIFTING	3900 N MARKET ST	9/4/2023	P4
C	THEFT 3D SHOPLIFTING	3900 N MARKET ST	9/7/2023	P4
C	THEFT 3D SHOPLIFTING	3900 N MARKET ST	9/9/2023	P4
<u>SPB4HI</u>				
C	HARASSMENT FELONY WEAPON INVOLVED	5400 N COOK ST	9/7/2023	P4
C	HARASSMENT WEAPON INVOLVED	6000 N LACEY ST	9/5/2023	P4
C	THEFT 2D ALL OTHER	2300 E COLUMBIA AVE	9/5/2023	P4
C	THEFT 3D ALL OTHER	6000 N LACEY ST	9/3/2023	P4
C	THEFT 3D ALL OTHER	2300 E COLUMBIA AVE	9/5/2023	P4
C	THEFT 3D FROM MOTOR VEHICLE	2100 E DALKE AVE	9/3/2023	P4
A	THEFT 3D FROM MOTOR VEHICLE	3000 E WABASH AVE	9/5/2023	P4
A	THEFT 3D FROM MOTOR VEHICLE	3000 E QUEEN AVE	9/6/2023	P4
C	THEFT 3D SHOPLIFTING	2100 E WELLESLEY AVE	9/4/2023	P4
C	THEFT 3D VEHICLE PARTS AND ACCESSORIES	3000 E WABASH AVE	9/5/2023	P4
<u>SPB4LO</u>				
C	ASSAULT 2D	900 E NORTH FOOTHILLS DR	9/3/2023	P4
C	ASSAULT 2D	900 E NORTH FOOTHILLS DR	9/3/2023	P3
C	IBR Purposes Only - Shoplifting	900 E MISSION AVE	9/6/2023	P4
C	MAIL THEFT	1400 E MISSION AVE	9/5/2023	P4
C	RAPE 3D		9/5/2023	P4
C	RESIDENTIAL BURGLARY	500 E CARLISLE AVE	9/4/2023	P4
C	RESIDENTIAL BURGLARY	2200 N HAMILTON ST	9/9/2023	P4
C	ROBBERY 2D PERSON	E ERMINA AVE / N DIVISION ST	9/4/2023	P8
C	TAKING MOTOR VEHICLE WITHOUT PERMISSION 2D	1200 E MISSION AVE	9/7/2023	P4
C	THEFT 2D ALL OTHER	600 E SHARP AVE	9/4/2023	P4
C	THEFT 2D FROM BUILDING	900 E SHARP AVE	9/5/2023	P4
C	THEFT 2D FROM BUILDING	600 E INDIANA AVE	9/6/2023	P4
C	THEFT 3D ALL OTHER	N RUBY ST / E NORA AVE	9/4/2023	P2
C	THEFT 3D ALL OTHER	900 E MISSION AVE	9/4/2023	P4

For protection of victim privacy, the entire address on sexual assault crimes has been redacted.

A/C	Offense Statute	Address	Reported Date	Dist
C	THEFT 3D ALL OTHER	900 N RUBY PL	9/6/2023	P4
C	THEFT 3D ALL OTHER	700 E BOONE AVE	9/8/2023	
C	THEFT 3D FROM MOTOR VEHICLE	1300 E ILLINOIS AVE	9/3/2023	P4
C	THEFT 3D FROM MOTOR VEHICLE	900 E NORA AVE	9/3/2023	P4
C	THEFT 3D FROM MOTOR VEHICLE	700 N DIVISION ST	9/3/2023	P4
A	THEFT 3D FROM MOTOR VEHICLE	700 N DIVISION ST	9/4/2023	P4
C	THEFT 3D FROM MOTOR VEHICLE	900 E MISSION AVE	9/5/2023	P4
C	THEFT 3D FROM MOTOR VEHICLE	400 E NORA AVE	9/6/2023	P4
C	THEFT 3D FROM MOTOR VEHICLE	1600 N ASTOR ST	9/5/2023	
C	THEFT 3D SHOPLIFTING	900 E MISSION AVE	9/4/2023	P4
C	THEFT 3D SHOPLIFTING	1500 E ILLINOIS AVE	9/6/2023	P4
C	THEFT 3D SHOPLIFTING	1500 E ILLINOIS AVE	9/6/2023	P4
C	THEFT 3D SHOPLIFTING	900 E MISSION AVE	9/7/2023	
C	THEFT 3D VEHICLE PARTS AND ACCESSORIES	700 N DIVISION ST	9/3/2023	P4
C	THEFT 3D VEHICLE PARTS AND ACCESSORIES	400 E NORA AVE	9/6/2023	P4
C	THEFT 3D VEHICLE PARTS AND ACCESSORIES	900 E SHARP AVE	9/9/2023	P4
C	THEFT OF MOTOR VEHICLE	E NORTH FOOTHILLS DR / N PERRY ST	9/4/2023	P4
C	THEFT OF MOTOR VEHICLE	800 E SHARP AVE	9/4/2023	P1
C	THEFT OF MOTOR VEHICLE	100 E BALDWIN AVE	9/6/2023	P3
A	THEFT OF MOTOR VEHICLE	400 E NORA AVE	9/6/2023	P4

SPOKANE POLICE DEPARTMENT



South Precinct CHARLIE Sector

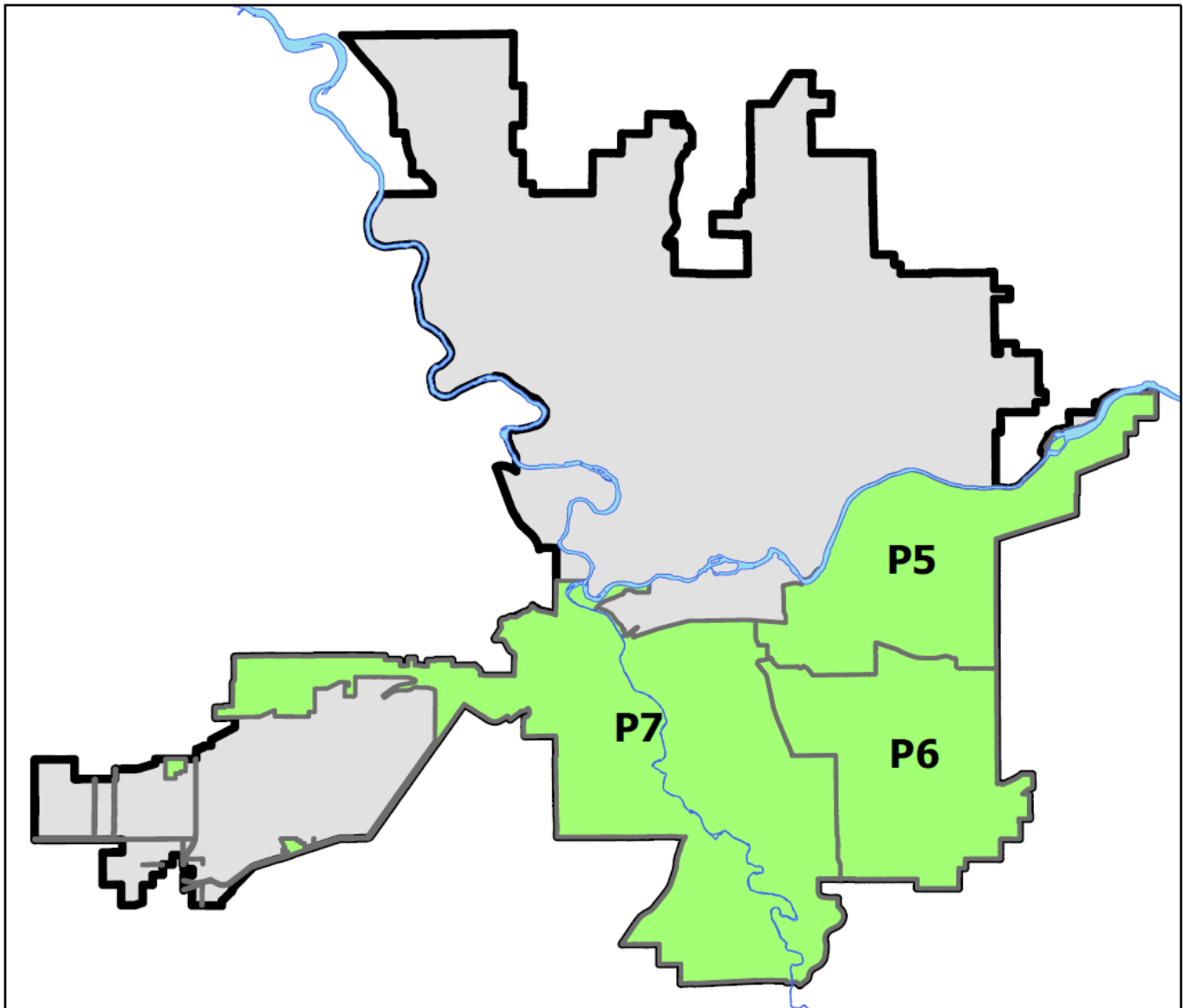
PSA Commander

Captain Matt Cowles

South Central District (P5)

Southeast District (P6)

Southwest District (P7)



POLICE SUMMARY - Ending: Saturday, September 9, 2023

SOUTH PRECINCT (P5, P6, P7) CHARLIE SECTOR



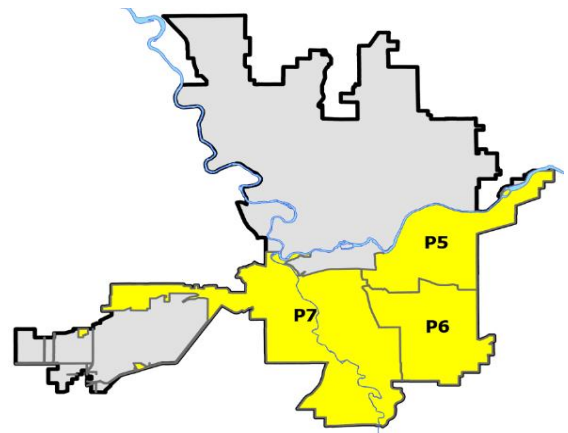
Preliminary IBR Counts

NIBRS Categories (Part 1 Selected)		7 Day Comparison			28 Day Comparison			YTD Comparison		
		Current	Prior	Percent	Current	Prior	Percent	Current	Prior	Percent
Violent	Criminal Homicide	0	0		0	1	-100.00%	3	2	50.00%
	Rape	2	1	100.00%	7	3	133.33%	51	44	15.91%
	Robbery - Commercial	0	0		1	2	-50.00%	10	8	25.00%
	Robbery - Person	2	0		2	3	-33.33%	30	26	15.38%
	Aggravated Assault - Non DV	0	3	-100.00%	7	9	-22.22%	95	89	6.74%
	Aggravated Assault - DV	1	5	-80.00%	10	12	-16.67%	68	68	0.00%
Violent Total:		5	9	-44.44%	27	30	-10.00%	257	237	8.44%
Property	Burglary - Residential	2	3	-33.33%	10	21	-52.38%	123	165	-25.45%
	Burglary Garage	2	4	-50.00%	10	17	-41.18%	110	104	5.77%
	Burglary Commercial	1	2	-50.00%	12	9	33.33%	103	149	-30.87%
	Larceny	31	57	-45.61%	168	183	-8.20%	1599	1934	-17.32%
	Vehicle Theft	7	22	-68.18%	71	61	16.39%	376	343	9.62%
	Arson	0	0		1	3	-66.67%	11	11	0.00%
Property Total:		43	88	-51.14%	272	294	-7.48%	2322	2706	-14.19%
Preliminary Part 1 Crime Totals:		48	97	-50.52%	299	324	-7.72%	2579	2943	-12.37%
Current 7 Day Period:		9/3/2023 - 9/9/2023			Prior 7 Day Period:		8/27/2023 - 9/2/2023			
Current 28 Day Period:		8/13/2023 - 9/9/2023			Prior 28 Day Period:		7/16/2023 - 8/12/2023			
Current YTD Day Period:		1/1/2023 - 9/9/2023			Prior YTD Period:		1/1/2022 - 9/9/2022			

Prepared by SPD Crime Analysis Office - Monday, September 11, 2023

NOTE: SPD moved from UCR to the NIBRS reporting standard on 10/4/16 following the transition to a new RMS System. [Numbers on CompStat reports prior to this date should not be used as a comparison to those on this report.](#) Additional info on these reporting standards can be found on the FBI website: <https://ucr.fbi.gov/nibrs-overview>

This chart represents Preliminary counts of selected crime categories from Police Case Reports. Full statistical analysis to determine the confidence level of this data has not been performed. The % change columns on the preliminary counts differ from the percentage change on the NIBRS crime report, sometimes significantly. The CompStat report is designed for operational use and includes only selected NIBRS categories and coding less complex than full NIBRS rules. Official statistics for these and other NIBRS categories can be found on WASPC & FBI websites once available.



Note: On 1/8/23 boundary changes incorporated portions of P7 into the Downtown Precinct (SPD8BA and SPD8PV); Consequently activity in P7 will appear lower if compared to printed CompStat reports prior to 1/8/23

POLICE SUMMARY - Ending: Saturday, September 9, 2023



SE - South Central District (P5)

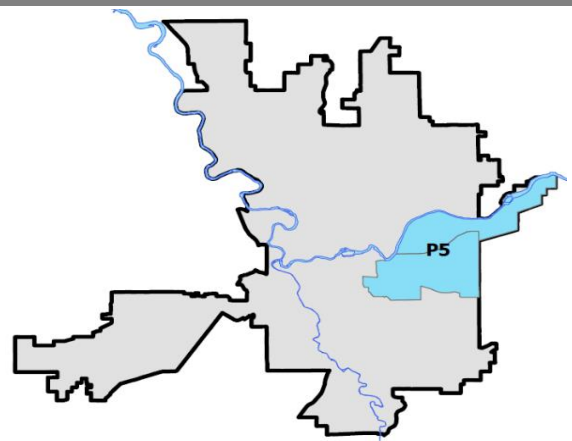
Preliminary IBR Counts

NIBRS Categories (Part 1 Selected)		7 Day Comparison			28 Day Comparison			YTD Comparison		
		Current	Prior	Percent	Current	Prior	Percent	Current	Prior	Percent
Violent	Criminal Homicide	0	0		0	1	-100.00%	1	1	0.00%
	Rape	2	1	100.00%	5	2	150.00%	27	17	58.82%
	Robbery - Commercial	0	0		0	0		2	3	-33.33%
	Robbery - Person	1	0		1	1	0.00%	18	12	50.00%
	Aggravated Assault - Non DV	0	2	-100.00%	4	3	33.33%	47	46	2.17%
	Aggravated Assault - DV	0	2	-100.00%	3	9	-66.67%	37	35	5.71%
Violent Total:		3	5	-40.00%	13	16	-18.75%	132	114	15.79%
Property	Burglary - Residential	2	1	100.00%	3	2	50.00%	39	59	-33.90%
	Burglary Garage	1	1	0.00%	4	4	0.00%	31	34	-8.82%
	Burglary Commercial	1	1	0.00%	6	3	100.00%	62	94	-34.04%
	Larceny	10	24	-58.33%	68	58	17.24%	563	738	-23.71%
	Vehicle Theft	4	4	0.00%	18	16	12.50%	122	161	-24.22%
	Arson	0	0		1	1	0.00%	7	4	75.00%
Property Total:		18	31	-41.94%	100	84	19.05%	824	1090	-24.40%
Preliminary Part 1 Crime Totals:		21	36	-41.67%	113	100	13.00%	956	1204	-20.60%
Current 7 Day Period:		9/3/2023 - 9/9/2023			Prior 7 Day Period:		8/27/2023 - 9/2/2023			
Current 28 Day Period:		8/13/2023 - 9/9/2023			Prior 28 Day Period:		7/16/2023 - 8/12/2023			
Current YTD Day Period:		1/1/2023 - 9/9/2023			Prior YTD Period:		1/1/2022 - 9/9/2022			


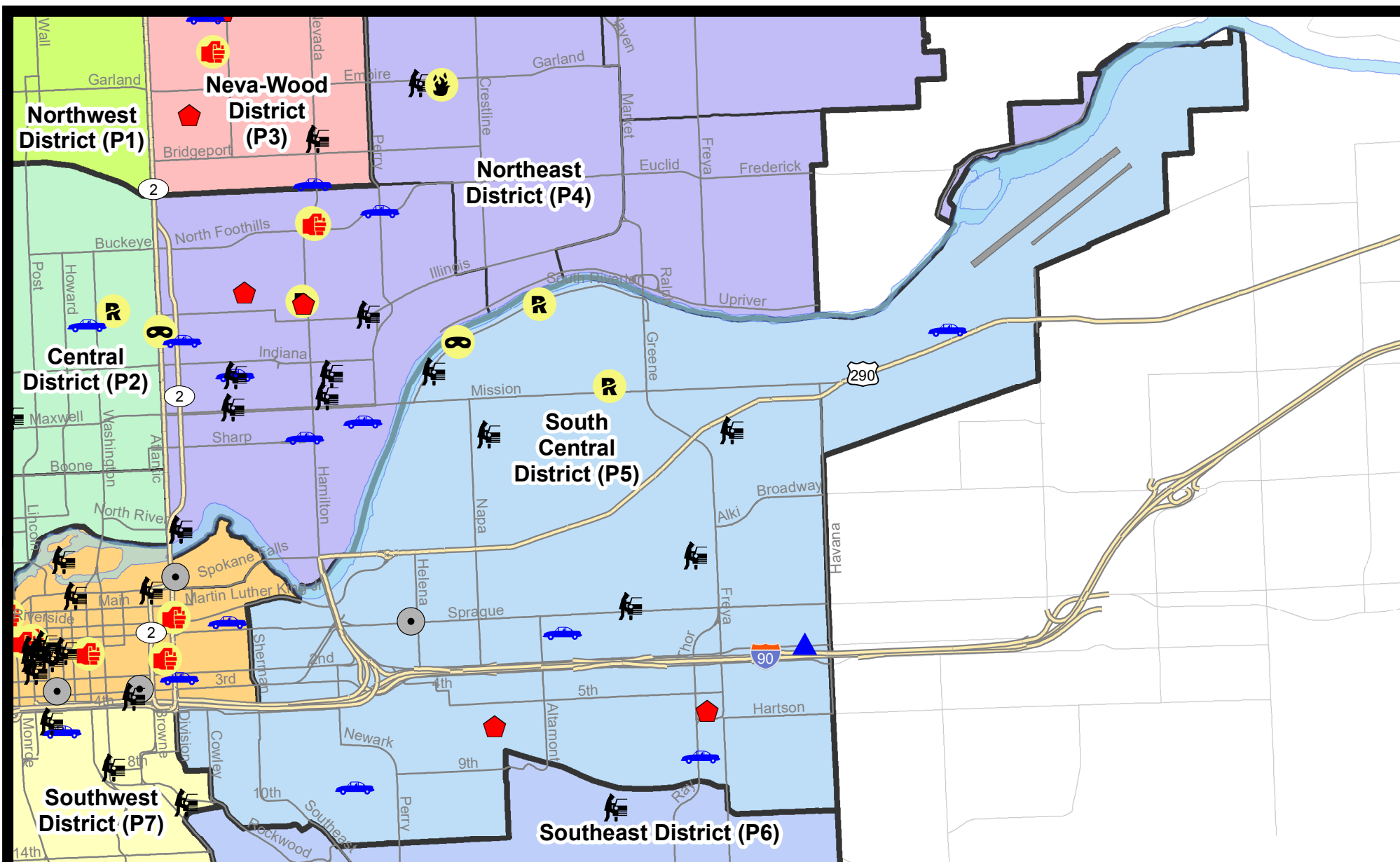
Prepared by SPD Crime Analysis Office - Monday, September 11, 2023

NOTE: SPD moved from UCR to the NIBRS reporting standard on 10/4/16 following the transition to a new RMS System. [Numbers on CompStat reports prior to this date should not be used as a comparison to those on this report.](#) Additional info on these reporting standards can be found on the FBI website: <https://ucr.fbi.gov/nibrs-overview>

This chart represents Preliminary counts of selected crime categories from Police Case Reports. Full statistical analysis to determine the confidence level of this data has not been performed. The % change columns on the preliminary counts differ from the percentage change on the NIBRS crime report, sometimes significantly. The CompStat report is designed for operational use and includes only selected NIBRS categories and coding less complex than full NIBRS rules. Official statistics for these and other NIBRS categories can be found on WASPC & FBI websites once available.



Note: On 2/10/21 a portion of the Police Block SPC5EC became part of the Downtown Precinct (SPD8EC); Consequently activity in P5 will appear lower if compared to printed CompStat reports prior to 2/10/21



City of Spokane
South Central District (P5)
Selected
Crime Types
2023-09-03 to 2023-09-09

Prepared By:
Crime Analysis Unit
Spokane Police Department

Legend

NIBRS Events



Criminal Homicide



Rape



Robbery Commercial



Robbery Person



Aggravated Assault



Burglary Residential



Burglary Garage



Burglary Commercial



Vehicle Prowling



Vehicle Theft



Arson

Cases Represent LERMS Crime Codes

Points may indicate multiple events

Note: Veh Prowl is only Larceny category displayed



For Additional Information on Incidents
 pertaining to an Area, Trend, or Pattern
 Contact Information Analysis

0 0.2 0.4 0.6 0.8 1 Miles



THIS IS NOT A LEGAL DOCUMENT:
 The information shown on this map is compiled
 from various sources and is subject to constant
 revision. Information shown on this map should
 not be used to determine the location of facilities
 in relationship to property lines, section lines,
 streets, etc.

Sunday - Saturday

9/3/2023 TO 9/9/2023

SE - South Central District (P5)



A/C	Offense Statute	Address	Reported Date	Dist
<u>SPC5EC</u>				
C	BURGLARY 2D COMMERCIAL	1500 E SPRAGUE AVE	9/5/2023	P6
C	BURGLARY 2D GARAGE	4100 E 2ND AVE	9/8/2023	P5
C	MAIL THEFT	1700 E 9TH AVE	9/8/2023	P5
C	RESIDENTIAL BURGLARY	600 S FERRALL ST	9/4/2023	P6
C	RESIDENTIAL BURGLARY	2000 E HARTSON AVE	9/8/2023	P6
C	TAKING MOTOR VEHICLE WITHOUT PERMISSION 2D	2500 E 1ST AVE	9/5/2023	P6
C	THEFT 2D ALL OTHER	1000 E 10TH AVE	9/7/2023	P5
C	THEFT 2D ALL OTHER	4100 E SPRAGUE AVE	9/7/2023	P5
C	THEFT 2D FROM MOTOR VEHICLE	3700 E BOONE AVE	9/7/2023	P5
C	THEFT 3D ALL OTHER	600 S FREYA ST	9/7/2023	P5
A	THEFT 3D FROM MOTOR VEHICLE	3400 E FERRY AVE	9/3/2023	P5
C	THEFT 3D FROM MOTOR VEHICLE	3000 E SPRAGUE AVE	9/5/2023	P5
C	THEFT OF MOTOR VEHICLE	800 S THOR ST	9/4/2023	P6
C	THEFT OF MOTOR VEHICLE	1000 E 10TH AVE	9/7/2023	P5
<u>SPC5GP</u>				
C	RAPE 3D		9/3/2023	P5
C	RAPE OF A CHILD 1D		9/8/2023	P6
C	ROBBERY 1D PERSON	N NAPA ST / E SOUTH RIVERTON AVE	9/6/2023	P5
C	THEFT 3D ALL OTHER	4300 E TRENT AVE	9/8/2023	P5
C	THEFT 3D FROM MOTOR VEHICLE	2100 E SHARP AVE	9/6/2023	P5
C	THEFT OF A FIREARM FROM MOTOR VEHICLE	1600 E SOUTH RIVERTON AVE	9/5/2023	P5
C	THEFT OF MOTOR VEHICLE	E COMMERCE AVE / N WALDO ST	9/9/2023	P6

POLICE SUMMARY - Ending: Saturday, September 9, 2023



SE - Southeast District (P6)

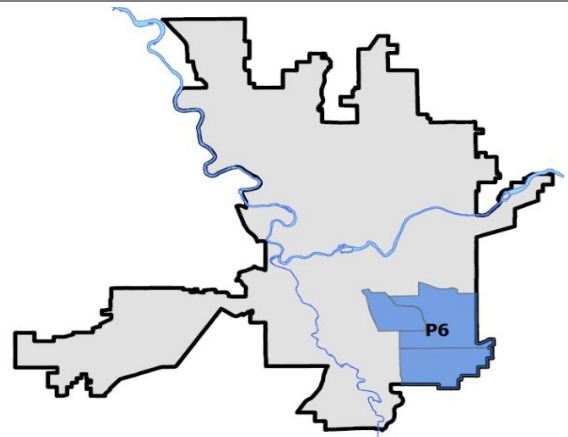
Preliminary IBR Counts

NIBRS Categories (Part 1 Selected)		7 Day Comparison			28 Day Comparison			YTD Comparison		
		Current	Prior	Percent	Current	Prior	Percent	Current	Prior	Percent
Violent	Criminal Homicide	0	0		0	0		0	0	
	Rape	0	0		0	0		5	6	-16.67%
	Robbery - Commercial	0	0		1	1	0.00%	3	2	50.00%
	Robbery - Person	0	0		0	1	-100.00%	2	4	-50.00%
	Aggravated Assault - Non DV	0	0		0	3	-100.00%	16	11	45.45%
	Aggravated Assault - DV	0	1	-100.00%	1	1	0.00%	13	14	-7.14%
Violent Total:		0	1	-100.00%	2	6	-66.67%	39	37	5.41%
Property	Burglary - Residential	0	0		4	7	-42.86%	32	57	-43.86%
	Burglary Garage	1	1	0.00%	4	3	33.33%	26	29	-10.34%
	Burglary Commercial	0	1	-100.00%	5	0		19	18	5.56%
	Larceny	9	15	-40.00%	42	53	-20.75%	380	417	-8.87%
	Vehicle Theft	1	11	-90.91%	32	30	6.67%	123	71	73.24%
	Arson	0	0		0	0		1	2	-50.00%
Property Total:		11	28	-60.71%	87	93	-6.45%	581	594	-2.19%
Preliminary Part 1 Crime Totals:		11	29	-62.07%	89	99	-10.10%	620	631	-1.74%
Current 7 Day Period:		9/3/2023 - 9/9/2023			Prior 7 Day Period:		8/27/2023 - 9/2/2023			
Current 28 Day Period:		8/13/2023 - 9/9/2023			Prior 28 Day Period:		7/16/2023 - 8/12/2023			
Current YTD Day Period:		1/1/2023 - 9/9/2023			Prior YTD Period:		1/1/2022 - 9/9/2022			

Prepared by SPD Crime Analysis Office - Monday, September 11, 2023

NOTE: SPD moved from UCR to the NIBRS reporting standard on 10/4/16 following the transition to a new RMS System. [Numbers on CompStat reports prior to this date should not be used as a comparison to those on this report.](#) Additional info on these reporting standards can be found on the FBI website: <https://ucr.fbi.gov/nibrs-overview>

This chart represents Preliminary counts of selected crime categories from Police Case Reports. Full statistical analysis to determine the confidence level of this data has not been performed. The % change columns on the preliminary counts differ from the percentage change on the NIBRS crime report, sometimes significantly. The CompStat report is designed for operational use and includes only selected NIBRS categories and coding less complex than full NIBRS rules. Official statistics for these and other NIBRS categories can be found on WASPC & FBI websites once available.



Sunday - Saturday

9/3/2023 TO 9/9/2023

SE - Southeast District (P6)



A/C	Offense Statute	Address	Reported Date	Dist
<u>SPC6LH</u>				
C	THEFT 3D FROM BUILDING	3400 E 32ND AVE	9/5/2023	P6
C	THEFT 3D FROM MOTOR VEHICLE	1100 S REGAL ST	9/3/2023	P6
C	THEFT 3D VEHICLE PARTS AND ACCESSORIES	1100 S REGAL ST	9/3/2023	P6
C	THEFT 3D VEHICLE PARTS AND ACCESSORIES	1800 E 37TH AVE	9/4/2023	P6
<u>SPC6RW</u>				
C	THEFT 3D ALL OTHER	300 E 19TH AVE	9/5/2023	P6
C	THEFT 3D FROM MOTOR VEHICLE	1400 E WOODCLIFF RD	9/8/2023	P6
<u>SPC6SG</u>				
C	BURGLARY 2D GARAGE	3300 E 55TH AVE	9/3/2023	P6
C	THEFT 2D SHOPLIFTING	4900 S REGAL ST	9/9/2023	P6
C	THEFT 3D FROM BUILDING	3300 E 55TH AVE	9/8/2023	P6
C	THEFT 3D FROM MOTOR VEHICLE	4300 S STONINGTON LN	9/5/2023	P6
A	THEFT OF MOTOR VEHICLE	2700 E 53RD AVE	9/9/2023	P6

POLICE SUMMARY - Ending: Saturday, September 9, 2023



SW - Southwest District (P7)

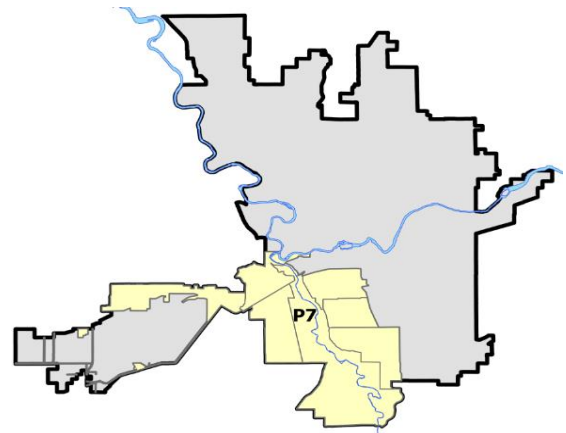
Preliminary IBR Counts

NIBRS Categories (Part 1 Selected)		7 Day Comparison			28 Day Comparison			YTD Comparison		
		Current	Prior	Percent	Current	Prior	Percent	Current	Prior	Percent
Violent	Criminal Homicide	0	0		0	0		2	1	100.00%
	Rape	0	0		2	1	100.00%	19	21	-9.52%
	Robbery - Commercial	0	0		0	1	-100.00%	5	3	66.67%
	Robbery - Person	1	0		1	1	0.00%	10	10	0.00%
	Aggravated Assault - Non DV	0	1	-100.00%	3	3	0.00%	32	32	0.00%
	Aggravated Assault - DV	1	2	-50.00%	6	2	200.00%	18	19	-5.26%
Violent Total:		2	3	-33.33%	12	8	50.00%	86	86	0.00%
Property	Burglary - Residential	0	2	-100.00%	3	12	-75.00%	52	49	6.12%
	Burglary Garage	0	2	-100.00%	2	10	-80.00%	53	41	29.27%
	Burglary Commercial	0	0		1	6	-83.33%	22	37	-40.54%
	Larceny	12	18	-33.33%	58	72	-19.44%	656	779	-15.79%
	Vehicle Theft	2	7	-71.43%	21	15	40.00%	131	111	18.02%
	Arson	0	0		0	2	-100.00%	3	5	-40.00%
Property Total:		14	29	-51.72%	85	117	-27.35%	917	1022	-10.27%
Preliminary Part 1 Crime Totals:		16	32	-50.00%	97	125	-22.40%	1003	1108	-9.48%
Current 7 Day Period:		9/3/2023 - 9/9/2023			Prior 7 Day Period:		8/27/2023 - 9/2/2023			
Current 28 Day Period:		8/13/2023 - 9/9/2023			Prior 28 Day Period:		7/16/2023 - 8/12/2023			
Current YTD Day Period:		1/1/2023 - 9/9/2023			Prior YTD Period:		1/1/2022 - 9/9/2022			

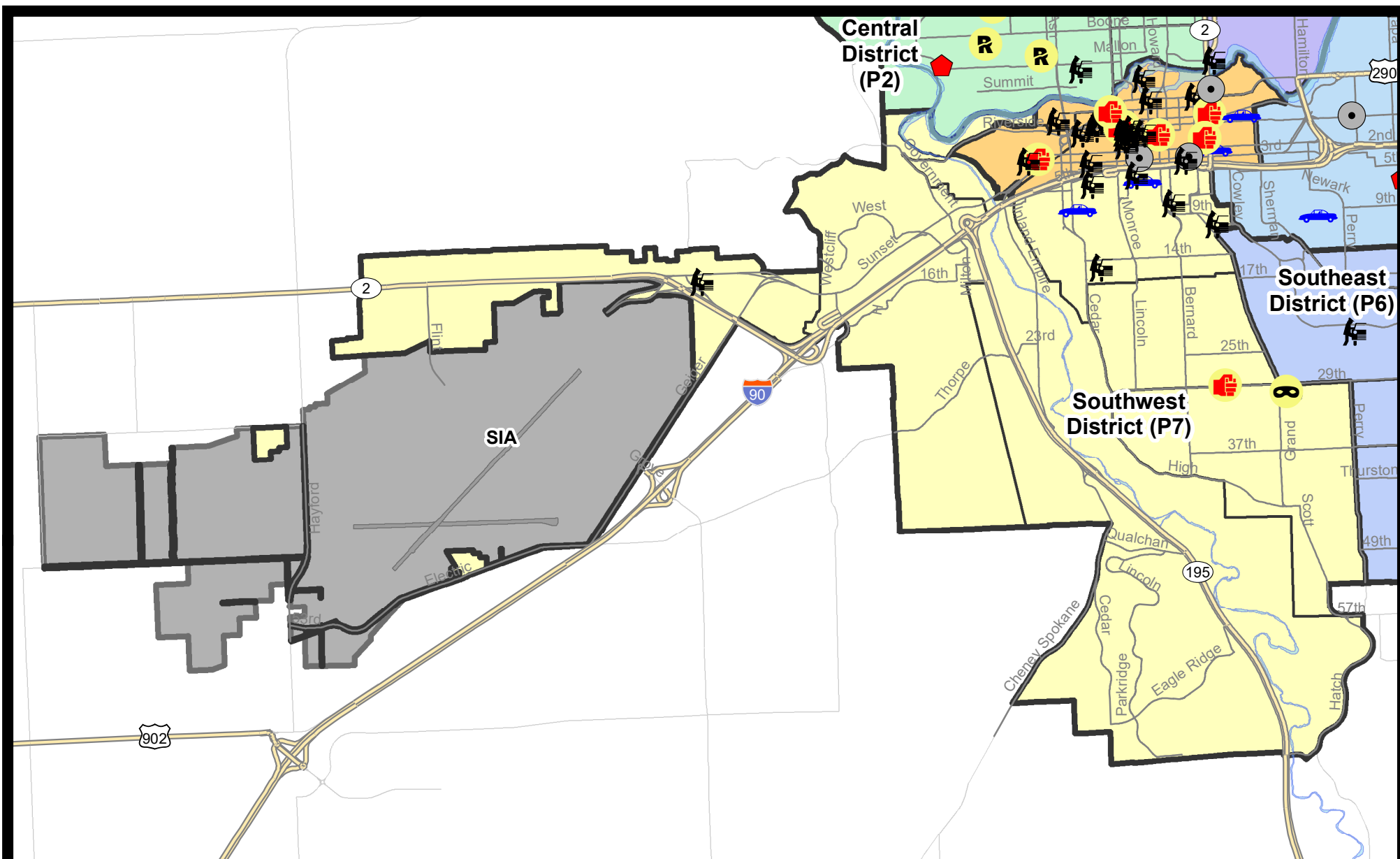
Prepared by SPD Crime Analysis Office - Monday, September 11, 2023

NOTE: SPD moved from UCR to the NIBRS reporting standard on 10/4/16 following the transition to a new RMS System. [Numbers on CompStat reports prior to this date should not be used as a comparison to those on this report.](#) Additional info on these reporting standards can be found on the FBI website: <https://ucr.fbi.gov/nibrs-overview>

This chart represents Preliminary counts of selected crime categories from Police Case Reports. Full statistical analysis to determine the confidence level of this data has not been performed. The % change columns on the preliminary counts differ from the percentage change on the NIBRS crime report, sometimes significantly. The CompStat report is designed for operational use and includes only selected NIBRS categories and coding less complex than full NIBRS rules. Official statistics for these and other NIBRS categories can be found on WASPC & FBI websites once available.



Note: On 1/8/23 boundary changes were implemented that incorporated portions of P7 into the Downtown DAVID Sector (SPD8BA SPD8PV); Consequently activity in P7 will appear lower if compared to printed CompStat reports prior to 1/8/23




City of Spokane
Southwest District (P7)
Selected
Crime Types
2023-09-03 to 2023-09-09

Prepared By:
Crime Analysis Unit
Spokane Police Department

Legend

NIBRS Events



Cases Represent LERMS Crime Codes
 Points may indicate multiple events
 Note: Veh Prowl is only Larceny category displayed



For Additional Information on Incidents
 pertaining to an Area, Trend, or Pattern
 Contact Information Analysis

0 0.2 0.4 0.6 0.8 1 1.2 1.4 1.6 Miles



THIS IS NOT A LEGAL DOCUMENT:
 The information shown on this map is compiled
 from various sources and is subject to constant
 revision. Information shown on this map should
 not be used to determine the location of facilities
 in relationship to property lines, section lines,
 streets, etc.



Sunday - Saturday

SE - Southwest District (P7)

9/3/2023 TO 9/9/2023



A/C	Offense Statute	Address	Reported Date	Dist
<u>SPC7CH</u>				
C	THEFT 2D FROM MOTOR VEHICLE	800 W 5TH AVE	9/6/2023	P7
C	THEFT 3D ALL OTHER	0 E 9TH AVE	9/4/2023	
C	THEFT 3D FROM MOTOR VEHICLE	1200 W 5TH AVE	9/3/2023	P7
C	THEFT 3D FROM MOTOR VEHICLE	0 E ROCKWOOD BLVD	9/4/2023	P7
C	THEFT 3D FROM MOTOR VEHICLE	300 W 8TH AVE	9/5/2023	
C	THEFT 3D FROM MOTOR VEHICLE	1200 W 15TH AVE	9/8/2023	
C	THEFT OF MOTOR VEHICLE	700 W 5TH AVE	9/5/2023	P5
C	THEFT OF MOTOR VEHICLE	1400 W 8TH AVE	9/9/2023	P7
<u>SPC7CS</u>				
C	ROBBERY 1D PERSON	800 E 29TH AVE	9/4/2023	P5
C	THEFT 2D ALL OTHER	1200 E 38TH AVE	9/8/2023	P7
C	THEFT 3D FROM BUILDING	800 E 29TH AVE	9/3/2023	P7
<u>SPC7MC</u>				
C	ASSAULT 3D WEAPON OR NEGLIGENT INJURY	0 E 29TH AVE	9/5/2023	P6
C	THEFT 2D ALL OTHER	0 W 25TH AVE	9/8/2023	P7
<u>SPC7WP</u>				
C	THEFT 2D FROM BUILDING	9800 W FLIGHT DR	9/7/2023	P7
C	THEFT 3D ALL OTHER	9000 W US 2 HWY	9/3/2023	P7
C	THEFT 3D FROM MOTOR VEHICLE	5700 W SUNSET HWY	9/5/2023	

SPOKANE POLICE DEPARTMENT

Downtown Precinct

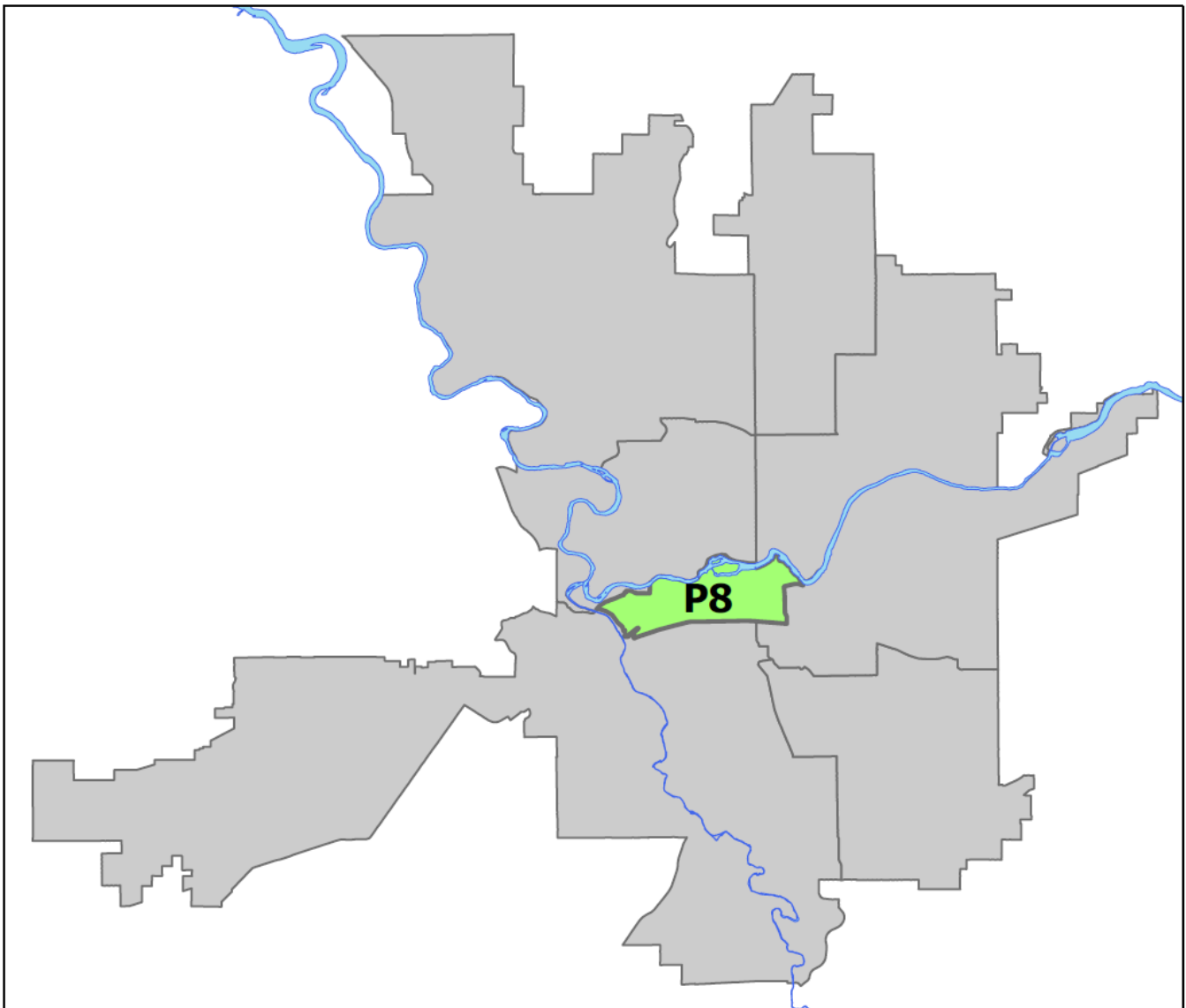
DAVID Sector



PSA Commander

Captain Steve Wohl

Downtown District (P8)



POLICE SUMMARY - Ending: Saturday, September 9, 2023

DOWNTOWN PRECINCT (P8) DAVID SECTOR



Preliminary IBR Counts

NIBRS Categories (Part 1 Selected)		7 Day Comparison			28 Day Comparison			YTD Comparison		
		Current	Prior	Percent	Current	Prior	Percent	Current	Prior	Percent
Violent	Criminal Homicide	0	1	-100.00%	1	0		1	3	-66.67%
	Rape	0	1	-100.00%	3	1	200.00%	20	25	-20.00%
	Robbery - Commercial	0	0		3	3	0.00%	17	12	41.67%
	Robbery - Person	0	0		6	7	-14.29%	55	45	22.22%
	Aggravated Assault - Non DV	7	1	600.00%	12	20	-40.00%	122	83	46.99%
	Aggravated Assault - DV	1	0		3	3	0.00%	26	19	36.84%
Violent Total:		8	3	166.67%	28	34	-17.65%	241	187	28.88%
Property	Burglary - Residential	0	1	-100.00%	4	9	-55.56%	41	36	13.89%
	Burglary Garage	0	0		0	0		15	10	50.00%
	Burglary Commercial	3	4	-25.00%	11	13	-15.38%	73	69	5.80%
	Larceny	25	29	-13.79%	111	110	0.91%	967	1211	-20.15%
	Vehicle Theft	2	2	0.00%	6	25	-76.00%	115	137	-16.06%
	Arson	0	0		0	2	-100.00%	14	7	100.00%
Property Total:		30	36	-16.67%	132	159	-16.98%	1225	1470	-16.67%
Preliminary Part 1 Crime Totals:		38	39	-2.56%	160	193	-17.10%	1466	1657	-11.53%
Current 7 Day Period:		9/3/2023 - 9/9/2023			Prior 7 Day Period:		8/27/2023 - 9/2/2023			
Current 28 Day Period:		8/13/2023 - 9/9/2023			Prior 28 Day Period:		7/16/2023 - 8/12/2023			
Current YTD Day Period:		1/1/2023 - 9/9/2023			Prior YTD Period:		1/1/2022 - 9/9/2022			

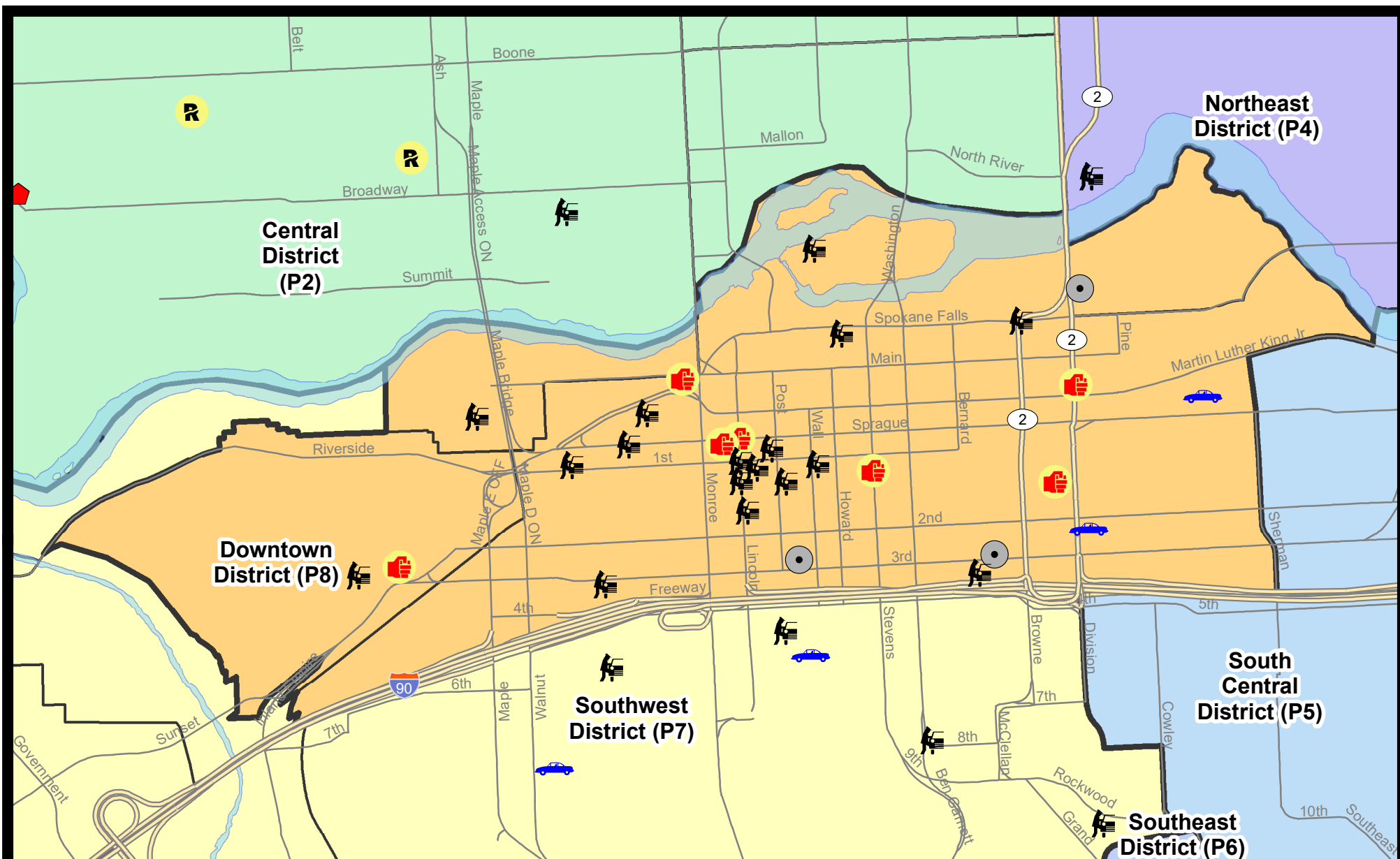
Prepared by SPD Crime Analysis Office - Monday, September 11, 2023

NOTE: SPD moved from UCR to the NIBRS reporting standard on 10/4/16 following the transition to a new RMS System. [Numbers on CompStat reports prior to this date should not be used as a comparison to those on this report.](#) Additional info on these reporting standards can be found on the FBI website: <https://ucr.fbi.gov/nibrs-overview>

This chart represents Preliminary counts of selected crime categories from Police Case Reports. Full statistical analysis to determine the confidence level of this data has not been performed. The % change columns on the preliminary counts differ from the percentage change on the NIBRS crime report, sometimes significantly. The CompStat report is designed for operational use and includes only selected NIBRS categories and coding less complex than full NIBRS rules. Official statistics for these and other NIBRS categories can be found on WASPC & FBI websites once available.



Note: On 1/8/23 boundary changes incorporated portions of P7 into the Downtown Precinct (SPD8BA and SPD8PV); Consequently activity in P8 will appear higher if compared to printed CompStat reports prior to 1/8/23



City of Spokane
Downtown District (P8)
Selected
Crime Types
2023-09-03 to 2023-09-09
 Prepared By:
 Crime Analysis Unit
 Spokane Police Department

Legend

NIBRS Events



Robbery Commercial

Robbery Person

Aggravated Assault

Burglary Residential

Burglary Garage

Burglary Commercial

Vehicle Prowling

Vehicle Theft

Arson

Cases Represent LERMS Crime Codes
 Points may indicate multiple events
 Note: Veh Prowl is only Larceny category displayed



For Additional Information on Incidents
 pertaining to an Area, Trend, or Pattern
 Contact Information Analysis

0 0.2 0.4 Miles



THIS IS NOT A LEGAL DOCUMENT:
 The information shown on this map is compiled
 from various sources and is subject to constant
 revision. Information shown on this map should
 not be used to determine the location of facilities
 in relationship to property lines, section lines,
 streets, etc.



Sunday - Saturday

SW - Downtown District (P8)

9/3/2023 TO 9/9/2023



<u>A/C</u>	<u>Offense Statute</u>	<u>Address</u>	<u>Reported Date</u>	<u>Dist</u>
<u>SPD8BA</u>				
C	ASSAULT 2D	1800 W 3RD AVE	9/4/2023	P8
C	THEFT 3D ALL OTHER	2100 W 5TH AVE	9/5/2023	P8
C	THEFT 3D FROM BUILDING	1600 W 2ND AVE	9/7/2023	P8
C	THEFT 3D FROM MOTOR VEHICLE	1900 W 3RD AVE	9/5/2023	P8
<u>SPD8EC</u>				
C	ASSAULT 2D	100 N DIVISION ST	9/3/2023	P8
C	THEFT OF MOTOR VEHICLE	200 S DIVISION ST	9/3/2023	P8
C	THEFT OF MOTOR VEHICLE	0 N GRANT ST	9/9/2023	P8
<u>SPD8PV</u>				
C	THEFT 3D FROM MOTOR VEHICLE	1600 W CLARKE AVE	9/4/2023	P8
<u>SPD8RS</u>				
C	ASSAULT 1D	S STATE ST / W PACIFIC AVE	9/6/2023	P8
C	ASSAULT 1D	S STATE ST / W PACIFIC AVE	9/6/2023	P8
C	ASSAULT 2D	1000 W RIVERSIDE AVE	9/5/2023	P8
C	ASSAULT 2D	N LINCOLN ST / W SPRAGUE AVE	9/8/2023	P8
C	ASSAULT 4D WEAPON	900 W SPRAGUE AVE	9/3/2023	P8
C	BURGLARY 2D COMMERCIAL	100 W 3RD AVE	9/5/2023	P8
C	BURGLARY 2D COMMERCIAL	200 S WALL ST	9/5/2023	P8
C	BURGLARY 2D COMMERCIAL	0 E OLIVE AVE	9/6/2023	P8
C	DRIVE BY SHOOTING	S STEVENS ST / W RAILROAD ALLEY AVE	9/6/2023	P8
C	THEFT 1D FROM MOTOR VEHICLE	1200 W 3RD AVE	9/5/2023	P8
C	THEFT 2D ALL OTHER	300 W SPRAGUE AVE	9/6/2023	P8
C	THEFT 2D FROM MOTOR VEHICLE	S LINCOLN ST / W 1ST AVE	9/3/2023	P8
C	THEFT 2D FROM MOTOR VEHICLE	500 W SPOKANE FALLS BLVD	9/3/2023	P8
C	THEFT 2D FROM MOTOR VEHICLE	1100 W RIVERSIDE AVE	9/7/2023	P8
C	THEFT 3D ALL OTHER	400 W 2ND AVE	9/6/2023	P8
C	THEFT 3D FROM BUILDING	500 N HOWARD ST	9/3/2023	P8
C	THEFT 3D FROM BUILDING	500 W 3RD AVE	9/8/2023	P8
C	THEFT 3D FROM MOTOR VEHICLE	W SPRAGUE AVE / N JEFFERSON ST	9/4/2023	P8
C	THEFT 3D FROM MOTOR VEHICLE	100 S POST ST	9/4/2023	P8
C	THEFT 3D FROM MOTOR VEHICLE	1300 W 1ST AVE	9/4/2023	P8
C	THEFT 3D FROM MOTOR VEHICLE	500 N HOWARD ST	9/5/2023	P8
C	THEFT 3D FROM MOTOR VEHICLE	100 S LINCOLN ST	9/5/2023	P8
C	THEFT 3D FROM MOTOR VEHICLE	800 W 1ST AVE	9/6/2023	P8
C	THEFT 3D FROM MOTOR VEHICLE	600 W 1ST AVE	9/6/2023	P8
A	THEFT 3D FROM MOTOR VEHICLE	N BROWNE ST / N DIVISION ST	9/7/2023	P8
A	THEFT 3D FROM MOTOR VEHICLE	200 W 3RD AVE	9/8/2023	P8

A/C	Offense Statute	Address	Reported Date	Dist
C	THEFT 3D FROM MOTOR VEHICLE	0 S POST ST	9/6/2023	P8
C	THEFT 3D SHOPLIFTING	1500 W 3RD AVE	9/9/2023	P8
C	THEFT 3D SHOPLIFTING	700 W MAIN AVE	9/5/2023	
C	THEFT OF A FIREARM FROM MOTOR VEHICLE	S LINCOLN ST / W RAILROAD ALLEY AVE	9/7/2023	P8

POLICE SUMMARY - Ending: Saturday, September 9, 2023



Other Jurisdiction or Unk District

Preliminary IBR Counts

NIBRS Categories (Part 1 Selected)		7 Day Comparison			28 Day Comparison			YTD Comparison		
		Current	Prior	Percent	Current	Prior	Percent	Current	Prior	Percent
Violent	Criminal Homicide	0	0		0	0		0	0	
	Rape	0	0		0	0		6	3	100.00%
	Robbery - Commercial	0	0		0	0		0	0	
	Robbery - Person	0	0		0	0		1	0	
	Aggravated Assault - Non DV	0	0		0	1	-100.00%	1	2	-50.00%
	Aggravated Assault - DV	0	0		0	0		0	2	-100.00%
Violent Total:		0	0		0	1	-100.00%	8	7	14.29%
Property	Burglary - Residential	0	0		0	0		0	1	-100.00%
	Burglary Garage	0	0		1	0		1	0	
	Burglary Commercial	0	0		0	0		1	5	-80.00%
	Larceny	0	0		3	8	-62.50%	26	37	-29.73%
	Vehicle Theft	0	0		0	0		0	3	-100.00%
	Arson	0	0		1	0		1	0	
Property Total:		0	0		5	8	-37.50%	29	46	-36.96%
Preliminary Part 1 Crime Totals:		0	0		5	9	-44.44%	37	53	-30.19%
Current 7 Day Period:		9/3/2023 - 9/9/2023			Prior 7 Day Period:		8/27/2023 - 9/2/2023			
Current 28 Day Period:		8/13/2023 - 9/9/2023			Prior 28 Day Period:		7/16/2023 - 8/12/2023			
Current YTD Day Period:		1/1/2023 - 9/9/2023			Prior YTD Period:		1/1/2022 - 9/9/2022			

Prepared by SPD Crime Analysis Office - Monday, September 11, 2023

NOTE: SPD moved from UCR to the NIBRS reporting standard on 10/4/16 following the transition to a new RMS System. [Numbers on CompStat reports prior to this date should not be used as a comparison to those on this report.](#) Additional info on these reporting standards can be found on the FBI website: <https://ucr.fbi.gov/nibrs-overview>

This chart represents Preliminary counts of selected crime categories from Police Case Reports. Full statistical analysis to determine the confidence level of this data has not been performed. The % change columns on the preliminary counts differ from the percentage change on the NIBRS crime report, sometimes significantly. The CompStat report is designed for operational use and includes only selected NIBRS categories and coding less complex than full NIBRS rules. Official statistics for these and other NIBRS categories can be found on WASPC & FBI websites once available.

Sunday - Saturday

9/3/2023 TO 9/9/2023

Other Jurisdiction/Unk District



<u>A/C</u>	<u>Offense Statute</u>	<u>Address</u>	<u>Reported Date</u>	<u>Dist</u>
------------	------------------------	----------------	----------------------	-------------

#Type!				#Typ
--------	--	--	--	------