

SPOKANE POLICE DEPARTMENT

PRELIMINARY CITYWIDE IBR CRIME REPORT



Preliminary IBR Counts

CHIEF OF POLICE

Craig Meidl

Period Ending: Saturday, September 2, 2023

NIBRS Categories (Part 1 Selected)		7 Day Comparison			28 Day Comparison			YTD Comparison		
		Current	Prior	Percent	Current	Prior	Percent	Current	Prior	Percent
Violent	Criminal Homicide	2	1	100.00%	4	1	300.00%	11	13	-15.38%
	Rape	5	4	25.00%	18	8	125.00%	154	150	2.67%
	Robbery - Commercial	6	2	200.00%	12	21	-42.86%	86	73	17.81%
	Robbery - Person	1	6	-83.33%	20	22	-9.09%	166	146	13.70%
	Aggravated Assault - Non DV	8	15	-46.67%	42	68	-38.24%	427	372	14.78%
	Aggravated Assault - DV	7	4	75.00%	28	30	-6.67%	246	233	5.58%
Violent Total:		29	32	-9.38%	124	150	-17.33%	1090	987	10.44%
Property	Burglary - Residential	12	16	-25.00%	53	72	-26.39%	577	550	4.91%
	Burglary Garage	10	9	11.11%	33	46	-28.26%	355	268	32.46%
	Burglary Commercial	14	11	27.27%	57	55	3.64%	424	447	-5.15%
	Larceny	203	209	-2.87%	767	785	-2.29%	6429	6876	-6.50%
	Vehicle Theft	56	55	1.82%	224	182	23.08%	1254	1215	3.21%
	Arson	2	1	100.00%	10	8	25.00%	64	48	33.33%
Property Total:		297	301	-1.33%	1144	1148	-0.35%	9103	9404	-3.20%
Preliminary Part 1 Crime Totals:		326	333	-2.10%	1268	1298	-2.31%	10193	10391	-1.91%
Current 7 Day Period:		8/27/2023 - 9/2/2023			Prior 7 Day Period:		8/20/2023 - 8/26/2023			
Current 28 Day Period:		8/6/2023 - 9/2/2023			Prior 28 Day Period:		7/9/2023 - 8/5/2023			
Current YTD Day Period:		1/1/2023 - 9/2/2023			Prior YTD Period:		1/1/2022 - 9/2/2022			

Prepared by SPD Crime Analysis Office - Tuesday, September 5, 2023

NOTE: SPD moved from UCR to the NIBRS reporting standard on 10/4/16 following the transition to a new RMS System. Numbers on CompStat reports prior to this date should not be used as a comparison to those on this report. Additional info on these reporting standards can be found on the FBI website: <https://ucr.fbi.gov/nibrs-overview>

This chart represents Preliminary counts of selected crime categories from Police Case Reports. Full statistical analysis to determine the confidence level of this data has not been performed. The % change columns on the preliminary counts differ from the percentage change on the NIBRS crime report, sometimes significantly. The CompStat report is designed for operational use and includes only selected NIBRS categories and coding less complex than full NIBRS rules. Official statistics for these and other NIBRS categories can be found on WASPC & FBI websites once available.



SPOKANE POLICE DEPARTMENT

Northwest Precinct

ADAM Sector



PSA Commander

Captain Tom Hendren

Northwest District (P1)

Central District (P2)



POLICE SUMMARY - Ending: Saturday, September 2, 2023

NORTHWEST PRECINCT (P1, P2) ADAM SECTOR



Preliminary IBR Counts

NIBRS Categories (Part 1 Selected)		7 Day Comparison			28 Day Comparison			YTD Comparison		
		Current	Prior	Percent	Current	Prior	Percent	Current	Prior	Percent
Violent	Criminal Homicide	0	0		0	0		2	6	-66.67%
	Rape	1	0		3	1	200.00%	34	42	-19.05%
	Robbery - Commercial	1	0		3	3	0.00%	13	15	-13.33%
	Robbery - Person	0	1	-100.00%	3	4	-25.00%	27	29	-6.90%
	Aggravated Assault - Non DV	1	4	-75.00%	10	14	-28.57%	81	97	-16.49%
	Aggravated Assault - DV	0	2	-100.00%	5	6	-16.67%	61	74	-17.57%
Violent Total:		3	7	-57.14%	24	28	-14.29%	218	263	-17.11%
Property	Burglary - Residential	4	5	-20.00%	15	11	36.36%	158	154	2.60%
	Burglary Garage	3	3	0.00%	10	7	42.86%	107	73	46.58%
	Burglary Commercial	3	1	200.00%	11	18	-38.89%	98	73	34.25%
	Larceny	43	51	-15.69%	177	184	-3.80%	1419	1402	1.21%
	Vehicle Theft	18	15	20.00%	64	37	72.97%	307	274	12.04%
	Arson	0	0		2	2	0.00%	17	13	30.77%
Property Total:		71	75	-5.33%	279	259	7.72%	2106	1989	5.88%
Preliminary Part 1 Crime Totals:		74	82	-9.76%	303	287	5.57%	2324	2252	3.20%
Current 7 Day Period:		8/27/2023 - 9/2/2023			Prior 7 Day Period:		8/20/2023 - 8/26/2023			
Current 28 Day Period:		8/6/2023 - 9/2/2023			Prior 28 Day Period:		7/9/2023 - 8/5/2023			
Current YTD Day Period:		1/1/2023 - 9/2/2023			Prior YTD Period:		1/1/2022 - 9/2/2022			

Prepared by SPD Crime Analysis Office - Tuesday, September 5, 2023

NOTE: SPD moved from UCR to the NIBRS reporting standard on 10/4/16 following the transition to a new RMS System. [Numbers on CompStat reports prior to this date should not be used as a comparison to those on this report.](#) Additional info on these reporting standards can be found on the FBI website: <https://ucr.fbi.gov/nibrs-overview>

This chart represents Preliminary counts of selected crime categories from Police Case Reports. Full statistical analysis to determine the confidence level of this data has not been performed. The % change columns on the preliminary counts differ from the percentage change on the NIBRS crime report, sometimes significantly. The CompStat report is designed for operational use and includes only selected NIBRS categories and coding less complex than full NIBRS rules. Official statistics for these and other NIBRS categories can be found on WASPC & FBI websites once available.



Note: On 1/8/23 boundary changes were implemented dividing the North Precinct into two (NW and NE). The Northwest Precinct ADAM Sector consists of P1 and P2; Consequently this page did not exist on printed CompStat reports prior to 1/8/23

POLICE SUMMARY - Ending: Saturday, September 2, 2023



NW - Northwest District (P1)

Preliminary IBR Counts

NIBRS Categories (Part 1 Selected)		7 Day Comparison			28 Day Comparison			YTD Comparison		
		Current	Prior	Percent	Current	Prior	Percent	Current	Prior	Percent
Violent	Criminal Homicide	0	0		0	0		0	3	-100.00%
	Rape	0	0		2	0		16	21	-23.81%
	Robbery - Commercial	0	0		1	1	0.00%	2	6	-66.67%
	Robbery - Person	0	0		2	1	100.00%	13	11	18.18%
	Aggravated Assault - Non DV	1	1	0.00%	4	5	-20.00%	35	39	-10.26%
	Aggravated Assault - DV	0	0		0	3	-100.00%	28	33	-15.15%
Violent Total:		1	1	0.00%	9	10	-10.00%	94	113	-16.81%
Property	Burglary - Residential	1	3	-66.67%	7	7	0.00%	84	77	9.09%
	Burglary Garage	1	1	0.00%	4	6	-33.33%	67	35	91.43%
	Burglary Commercial	0	0		4	5	-20.00%	26	23	13.04%
	Larceny	21	27	-22.22%	96	90	6.67%	710	641	10.76%
	Vehicle Theft	11	6	83.33%	39	13	200.00%	132	99	33.33%
	Arson	0	0		2	0		8	4	100.00%
Property Total:		34	37	-8.11%	152	121	25.62%	1027	879	16.84%
Preliminary Part 1 Crime Totals:		35	38	-7.89%	161	131	22.90%	1121	992	13.00%
Current 7 Day Period:		8/27/2023 - 9/2/2023			Prior 7 Day Period:		8/20/2023 - 8/26/2023			
Current 28 Day Period:		8/6/2023 - 9/2/2023			Prior 28 Day Period:		7/9/2023 - 8/5/2023			
Current YTD Day Period:		1/1/2023 - 9/2/2023			Prior YTD Period:		1/1/2022 - 9/2/2022			

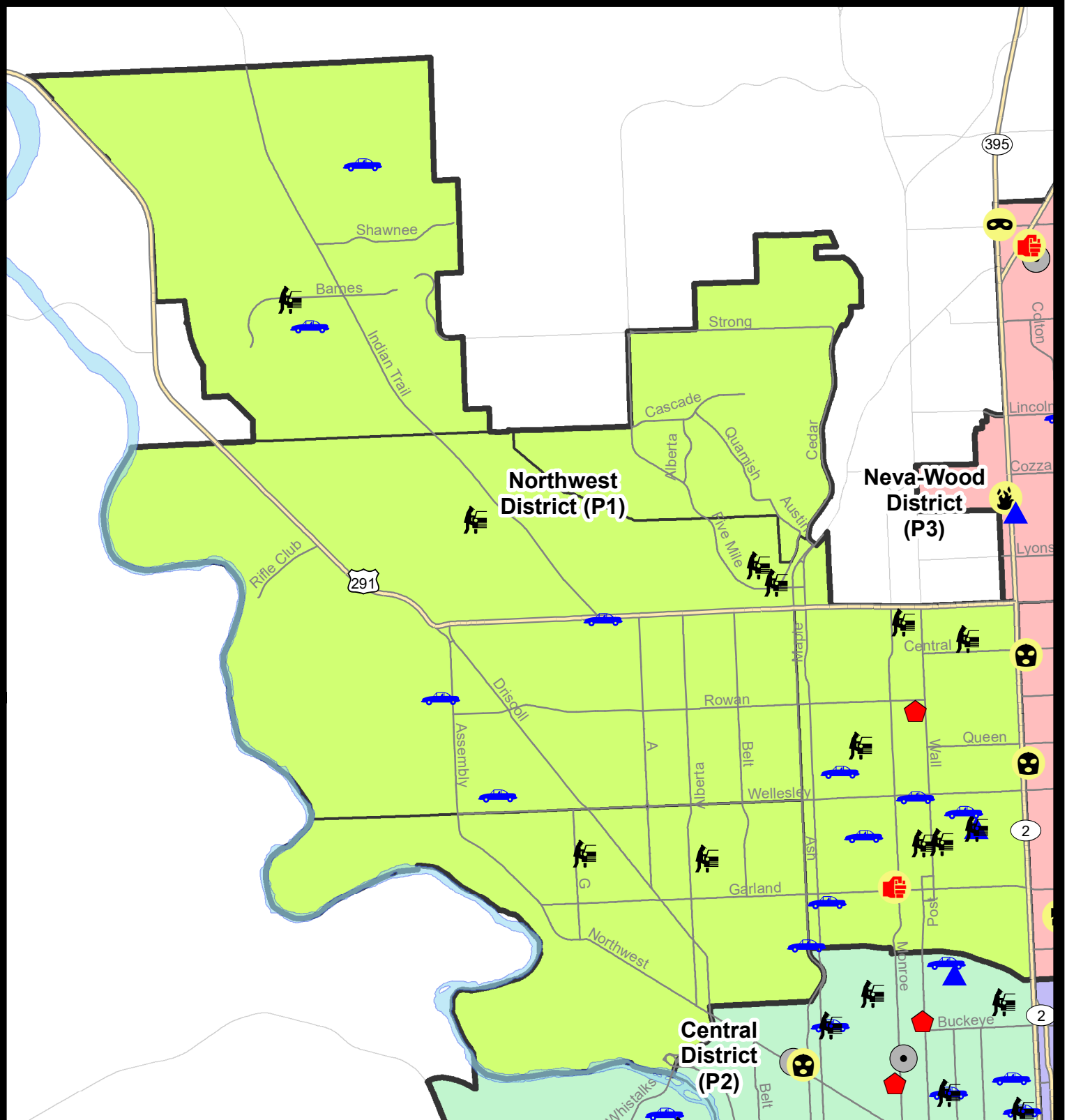
Prepared by SPD Crime Analysis Office - Tuesday, September 5, 2023

NOTE: SPD moved from UCR to the NIBRS reporting standard on 10/4/16 following the transition to a new RMS System. [Numbers on CompStat reports prior to this date should not be used as a comparison to those on this report.](#) Additional info on these reporting standards can be found on the FBI website: <https://ucr.fbi.gov/nibrs-overview>

This chart represents Preliminary counts of selected crime categories from Police Case Reports. Full statistical analysis to determine the confidence level of this data has not been performed. The % change columns on the preliminary counts differ from the percentage change on the NIBRS crime report, sometimes significantly. The CompStat report is designed for operational use and includes only selected NIBRS categories and coding less complex than full NIBRS rules. Official statistics for these and other NIBRS categories can be found on WASPC & FBI websites once available.



Note: On 1/8/23 a boundary change to P1 added a portion of the prior area to P2 (SPA2EG); Consequently activity in P1 will appear a bit lower if compared to printed CompStat reports prior to 1/8/23



City of Spokane
Northwest District (P1)
Selected Crime Codes
2023-08-27 to 2023-09-02
 Prepared By:
 Crime Analysis Unit
 Spokane Police Department

Legend

NIBRS Events



Criminal Homicide



Rape



Robbery Commercial



Robbery Person



Aggravated Assault



Burglary Residential



Burglary Garage



Burglary Commercial



Vehicle Prowling



Vehicle Theft



Arson



Cases Represent LERMS Crime Codes
 Points may indicate multiple events
 Note: Veh Prowl is only Larceny displayed

For Additional Information on
 Incidents pertaining to an
 Area, Trend, or Pattern
 Contact Information Analysis

0 0.25 0.5 1 Miles



THIS IS NOT A LEGAL DOCUMENT.
 The information shown on this map is compiled
 from various sources and is subject to constant
 revision. Information shown on this map should
 not be used to determine the location of facilities
 in relationship to property lines, section lines,
 streets, etc.

Sunday - Saturday

NW - Northwest District (P1)

8/27/2023 TO 9/2/2023



<u>A/C</u>	<u>Offense Statute</u>	<u>Address</u>	<u>Reported Date</u>	<u>Dist</u>
<u>SPA1AD</u>				
C	THEFT 2D ALL OTHER	3400 N COLUMBIA CIR	8/31/2023	P1
C	THEFT 3D FROM MOTOR VEHICLE	2400 W ROCKWELL AVE	8/28/2023	P1
C	THEFT 3D FROM MOTOR VEHICLE	3400 W LONGFELLOW AVE	8/28/2023	
C	THEFT 3D SHOPLIFTING	2500 W WELLESLEY AVE	9/2/2023	
C	THEFT 3D SHOPLIFTING	2500 W WELLESLEY AVE	9/2/2023	
A	THEFT OF MOTOR VEHICLE	1700 W COURTLAND AVE	8/31/2023	P1
<u>SPA1BS</u>				
C	THEFT 3D FROM MOTOR VEHICLE	1800 W NORTHRIDGE CT	8/27/2023	P1
C	THEFT 3D FROM MOTOR VEHICLE	6500 N AUSTIN RD	8/28/2023	P1
C	THEFT 3D FROM MOTOR VEHICLE	7100 N DRUMHELLER ST	9/1/2023	P1
C	THEFT 3D VEHICLE PARTS AND ACCESSORIES	6400 N LINDEKE ST	8/29/2023	P1
C	THEFT 3D VEHICLE PARTS AND ACCESSORIES	7100 N DRUMHELLER ST	9/1/2023	P1
<u>SPA1IT</u>				
C	THEFT 3D FROM MOTOR VEHICLE	9000 N PAMELA ST	8/31/2023	P1
C	THEFT OF MOTOR VEHICLE	8800 N PAMELA ST	8/31/2023	P1
C	THEFT OF MOTOR VEHICLE	10100 N LARCHWOOD ST	8/31/2023	P1
<u>SPA1NH</u>				
A	BURGLARY 2D GARAGE	4300 N WHITEHOUSE ST	9/2/2023	P1
C	DRIVE BY SHOOTING	1000 W GARLAND AVE	8/29/2023	P1
C	RESIDENTIAL BURGLARY	5400 N POST ST	9/2/2023	P1
C	THEFT 2D FROM MOTOR VEHICLE	4300 N WHITEHOUSE ST	9/2/2023	P1
C	THEFT 2D FROM MOTOR VEHICLE	4200 N HOWARD ST	8/28/2023	
C	THEFT 3D FROM BUILDING	500 W CENTRAL AVE	8/31/2023	P1
C	THEFT 3D FROM MOTOR VEHICLE	6000 N WHITEHOUSE ST	8/28/2023	P1
C	THEFT 3D FROM MOTOR VEHICLE	6100 N LINCOLN ST	9/1/2023	P1
A	THEFT 3D FROM MOTOR VEHICLE	4200 N POST ST	9/1/2023	P1
C	THEFT 3D FROM MOTOR VEHICLE	5100 N ADAMS ST	8/28/2023	
C	THEFT 3D VEHICLE PARTS AND ACCESSORIES	1600 W GORDON AVE	9/2/2023	P1
C	THEFT OF A FIREARM FROM BUILDING	800 W CORA AVE	8/28/2023	P1
C	THEFT OF MOTOR VEHICLE	4600 N POST ST	8/27/2023	P1
C	THEFT OF MOTOR VEHICLE	4400 N WASHINGTON ST	8/27/2023	P1
C	THEFT OF MOTOR VEHICLE	1300 W WABASH AVE	8/30/2023	P1
C	THEFT OF MOTOR VEHICLE	1500 W PROVIDENCE AVE	8/31/2023	P1
C	THEFT OF MOTOR VEHICLE	4300 N ADAMS ST	8/31/2023	P1
<u>SPA1NW</u>				
C	THEFT 3D FROM BUILDING	3600 W FRANCIS AVE	9/1/2023	P1
C	THEFT OF MOTOR VEHICLE	4000 W BROAD AVE	8/27/2023	P1

For protection of victim privacy, the entire address on sexual assault crimes has been redacted.

<u>A/C</u>	<u>Offense Statute</u>	<u>Address</u>	<u>Reported Date</u>	<u>Dist</u>
C	THEFT OF MOTOR VEHICLE	5700 N ASSEMBLY ST	8/28/2023	P1
C	THEFT OF MOTOR VEHICLE	3100 W FRANCIS AVE	8/29/2023	P1

POLICE SUMMARY - Ending: Saturday, September 2, 2023



NW - North Central District (P2)

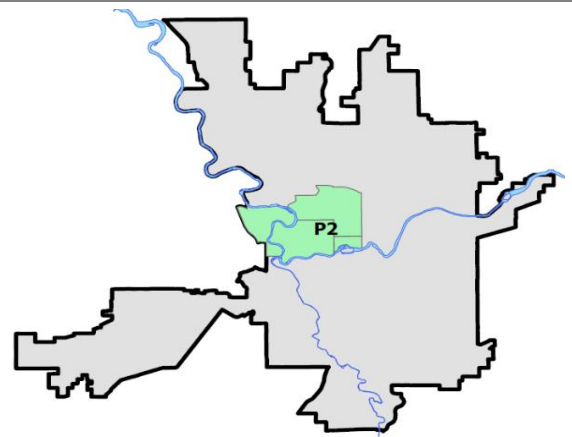
Preliminary IBR Counts

NIBRS Categories (Part 1 Selected)		7 Day Comparison			28 Day Comparison			YTD Comparison		
		Current	Prior	Percent	Current	Prior	Percent	Current	Prior	Percent
Violent	Criminal Homicide	0	0		0	0		2	3	-33.33%
	Rape	1	0		1	1	0.00%	18	21	-14.29%
	Robbery - Commercial	1	0		2	2	0.00%	11	9	22.22%
	Robbery - Person	0	1	-100.00%	1	3	-66.67%	14	18	-22.22%
	Aggravated Assault - Non DV	0	3	-100.00%	6	9	-33.33%	46	58	-20.69%
	Aggravated Assault - DV	0	2	-100.00%	5	3	66.67%	33	41	-19.51%
Violent Total:		2	6	-66.67%	15	18	-16.67%	124	150	-17.33%
Property	Burglary - Residential	3	2	50.00%	8	4	100.00%	74	77	-3.90%
	Burglary Garage	2	2	0.00%	6	1	500.00%	40	38	5.26%
	Burglary Commercial	3	1	200.00%	7	13	-46.15%	72	50	44.00%
	Larceny	22	24	-8.33%	81	94	-13.83%	709	761	-6.83%
	Vehicle Theft	7	9	-22.22%	25	24	4.17%	175	175	0.00%
	Arson	0	0		0	2	-100.00%	9	9	0.00%
Property Total:		37	38	-2.63%	127	138	-7.97%	1079	1110	-2.79%
Preliminary Part 1 Crime Totals:		39	44	-11.36%	142	156	-8.97%	1203	1260	-4.52%
Current 7 Day Period:		8/27/2023 - 9/2/2023			Prior 7 Day Period:		8/20/2023 - 8/26/2023			
Current 28 Day Period:		8/6/2023 - 9/2/2023			Prior 28 Day Period:		7/9/2023 - 8/5/2023			
Current YTD Day Period:		1/1/2023 - 9/2/2023			Prior YTD Period:		1/1/2022 - 9/2/2022			

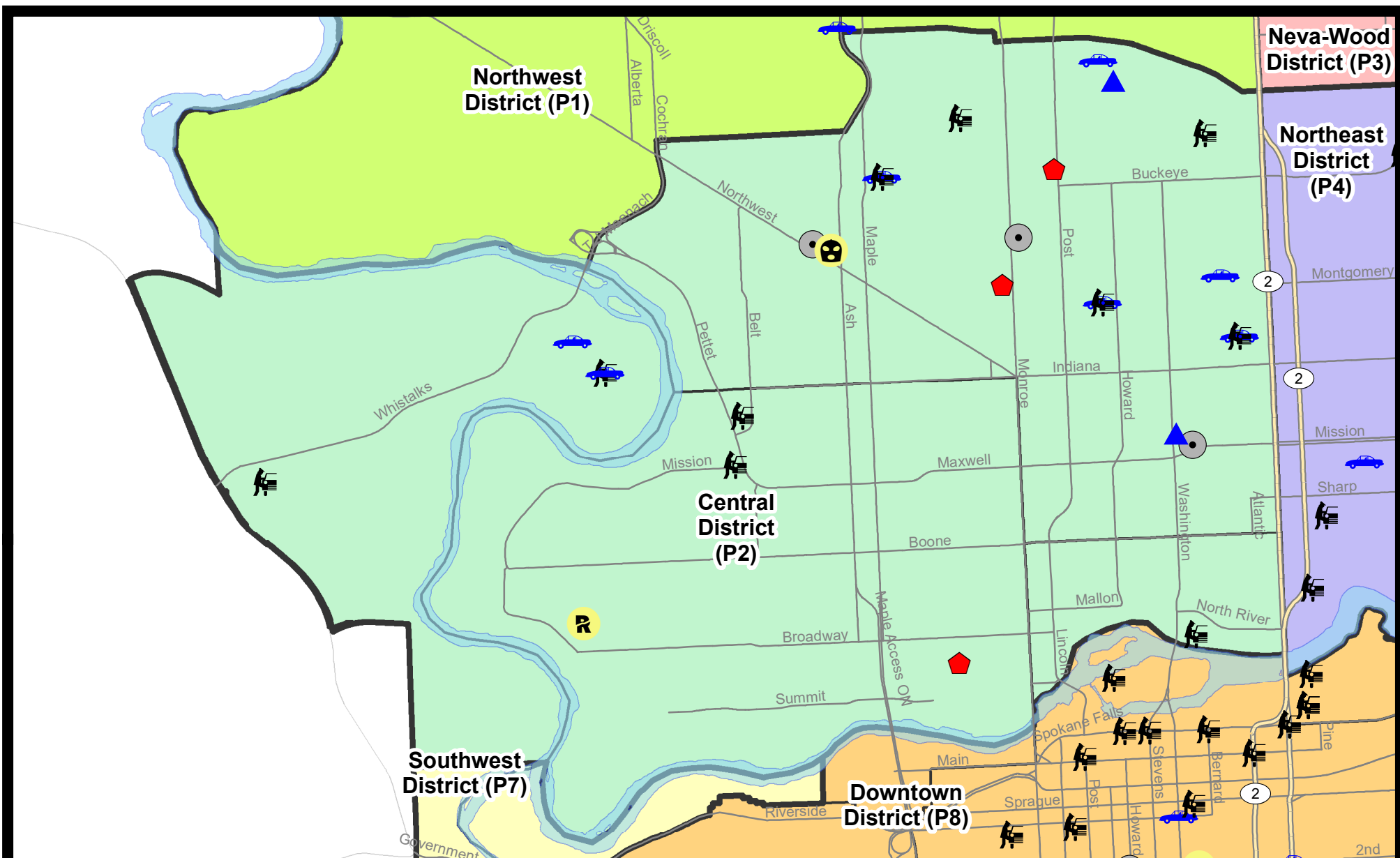
Prepared by SPD Crime Analysis Office - Tuesday, September 5, 2023

NOTE: SPD moved from UCR to the NIBRS reporting standard on 10/4/16 following the transition to a new RMS System. [Numbers on CompStat reports prior to this date should not be used as a comparison to those on this report.](#) Additional info on these reporting standards can be found on the FBI website: <https://ucr.fbi.gov/nibrs-overview>

This chart represents Preliminary counts of selected crime categories from Police Case Reports. Full statistical analysis to determine the confidence level of this data has not been performed. The % change columns on the preliminary counts differ from the percentage change on the NIBRS crime report, sometimes significantly. The CompStat report is designed for operational use and includes only selected NIBRS categories and coding less complex than full NIBRS rules. Official statistics for these and other NIBRS categories can be found on WASPC & FBI websites once available.



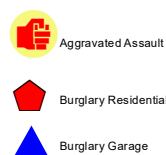

Note: On 1/8/23 a boundary change to P2 added a portion of the P1 area into P2 (SPA2EG); Consequently activity in P2 will appear a bit higher if compared to printed CompStat reports prior to 1/8/23



City of Spokane
Central District (P2)
Selected
Crime Types
2023-08-27 to 2023-09-02
 Prepared By:
 Crime Analysis Unit
 Spokane Police Department

Legend

NIBRS Events



Cases Represent LERMS Crime Codes
 Points may indicate multiple events
 Note: Veh Prowl is only Larceny category displayed



For Additional Information on Incidents
 pertaining to an Area, Trend, or Pattern
 Contact Information Analysis

0 0.2 0.4 0.6 Miles



THIS IS NOT A LEGAL DOCUMENT:
 The information shown on this map is compiled
 from various sources and is subject to constant
 revision. Information shown on this map should
 not be used to determine the location of facilities
 in relationship to property lines, section lines,
 streets, etc.



Sunday - Saturday

NW - Central District (P2)

8/27/2023 TO 9/2/2023



<u>A/C</u>	<u>Offense Statute</u>	<u>Address</u>	<u>Reported Date</u>	<u>Dist</u>
<u>SPA2EG</u>				
C	BURGLARY 1D FROM RESIDENCE	1000 W MONTGOMERY AVE	9/2/2023	P1
C	BURGLARY 2D COMMERCIAL	2500 N MONROE ST	8/30/2023	P1
C	BURGLARY 2D COMMERCIAL	300 W MISSION AVE	8/31/2023	P1
C	BURGLARY 2D COMMERCIAL	1800 W NORTHWEST BLVD	9/2/2023	P1
C	BURGLARY 2D GARAGE	500 W DALTON AVE	8/27/2023	P2
C	BURGLARY 2D GARAGE	300 W SPOFFORD AVE	8/27/2023	P1
C	RESIDENTIAL BURGLARY	2800 N POST ST	8/28/2023	P1
C	SHOPLIFTING USE FORCE TO FLEE ROBBERY	1700 W NORTHWEST BLVD	8/30/2023	P1
C	THEFT 3D ALL OTHER	2000 N WASHINGTON ST	8/28/2023	P2
C	THEFT 3D ALL OTHER	2300 N DIVISION ST	8/29/2023	P1
C	THEFT 3D ALL OTHER	600 W SHARP AVE	9/2/2023	P2
C	THEFT 3D FROM MOTOR VEHICLE	2000 N ATLANTIC ST	8/27/2023	P2
C	THEFT 3D FROM MOTOR VEHICLE	600 W MANSFIELD AVE	8/28/2023	P1
A	THEFT 3D FROM MOTOR VEHICLE	1500 W GRACE AVE	8/28/2023	P2
C	THEFT 3D FROM MOTOR VEHICLE	2900 N EAST OVAL ST	8/31/2023	P2
C	THEFT 3D FROM MOTOR VEHICLE	1100 W FREDERICK AVE	9/2/2023	P2
C	THEFT 3D SHOPLIFTING	1600 W NORTHWEST BLVD	9/2/2023	
C	THEFT 3D SHOPLIFTING	1600 W NORTHWEST BLVD	9/2/2023	
A	THEFT OF MOTOR VEHICLE	2000 N ATLANTIC ST	8/27/2023	P2
C	THEFT OF MOTOR VEHICLE	600 W MANSFIELD AVE	8/28/2023	P1
A	THEFT OF MOTOR VEHICLE	1500 W GRACE AVE	8/28/2023	P2
C	THEFT OF MOTOR VEHICLE	600 W ALICE AVE	8/31/2023	P1
C	THEFT OF MOTOR VEHICLE	2300 N NORMANDIE ST	8/31/2023	P1
<u>SPA2RS</u>				
C	THEFT 2D FROM MOTOR VEHICLE	300 W NORTH RIVER DR	8/27/2023	
<u>SPA2WC</u>				
C	RAPE 2D		8/30/2023	P1
C	RESIDENTIAL BURGLARY	1200 W COLLEGE AVE	8/28/2023	P1
C	THEFT 2D ALL OTHER	1800 N WALNUT ST	8/28/2023	P2
C	THEFT 2D ALL OTHER	1000 W AUGUSTA AVE	9/1/2023	P2
C	THEFT 2D FROM BUILDING	1200 W GARDNER AVE	8/29/2023	P1
C	THEFT 3D ALL OTHER	1400 W DEAN AVE	8/28/2023	P1
C	THEFT 3D ALL OTHER	1800 W MALLON AVE	8/30/2023	
C	THEFT 3D FROM MOTOR VEHICLE	2100 W MISSION AVE	8/31/2023	P2
C	THEFT 3D FROM MOTOR VEHICLE	1700 N PETTET DR	9/1/2023	P2
C	THEFT 3D VEHICLE PARTS AND ACCESSORIES	2100 W MISSION AVE	8/31/2023	P2

SPA2WH

For protection of victim privacy, the entire address on sexual assault crimes has been redacted.

A/C	Offense Statute	Address	Reported Date	Dist
C	THEFT 2D FROM MOTOR VEHICLE	2700 W ELLIOTT CT	8/30/2023	P1
C	THEFT 3D ALL OTHER	2800 W ELLIOTT DR	8/30/2023	
C	THEFT 3D FROM MOTOR VEHICLE	1600 N RIVER RIDGE BLVD	8/28/2023	P2
C	THEFT OF MOTOR VEHICLE	2800 W ELLIOTT DR	8/27/2023	P1
C	THEFT OF MOTOR VEHICLE	2700 W ELLIOTT CT	8/30/2023	P1

SPOKANE POLICE DEPARTMENT

Northeast Precinct

BAKER Sector

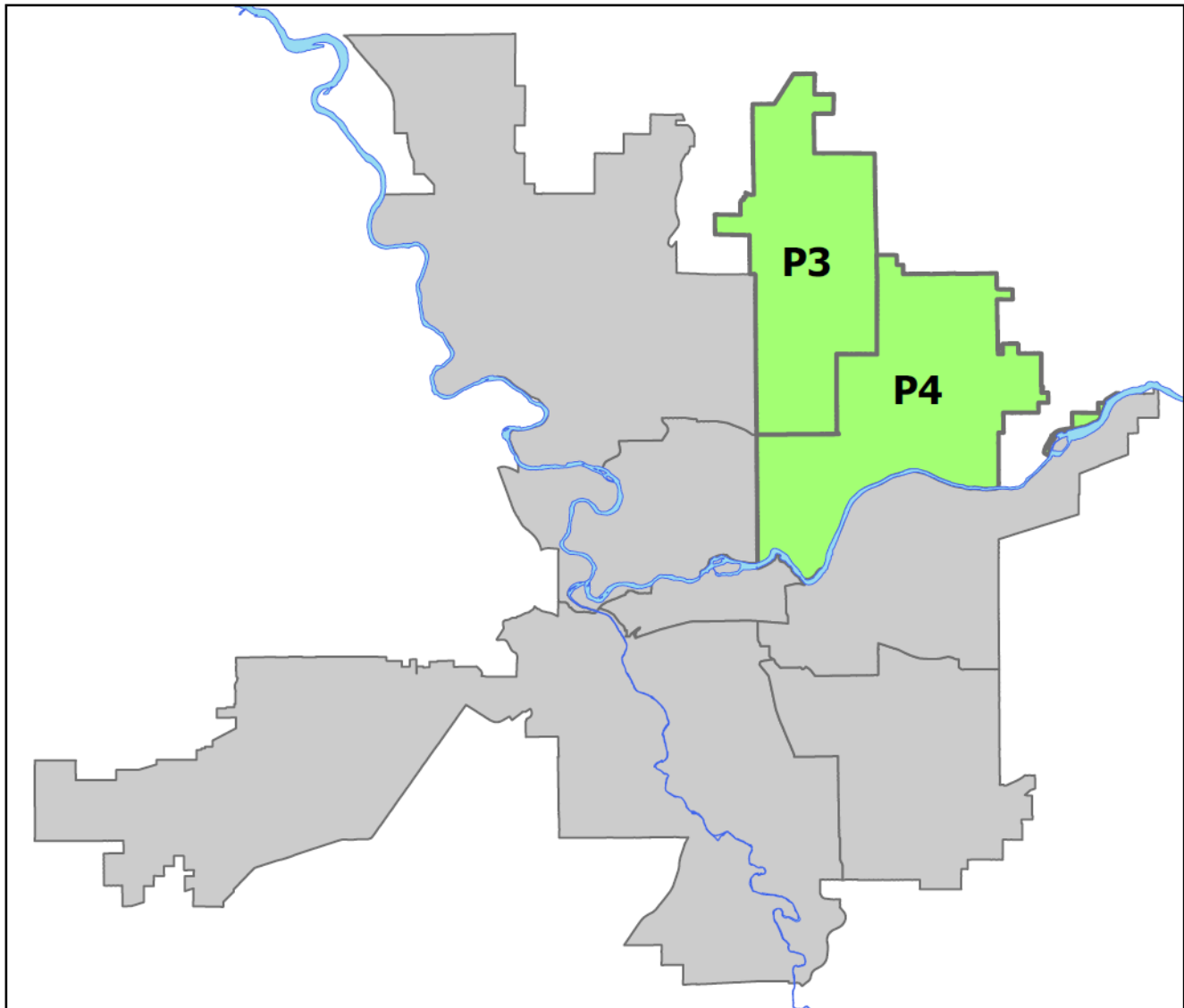


PSA Commander

Captain Steve Wohl

NevaWood District (P3)

Northeast District (P4)



POLICE SUMMARY - Ending: Saturday, September 2, 2023

NORTHEAST PRECINCT (P3, P4) BAKER SECTOR



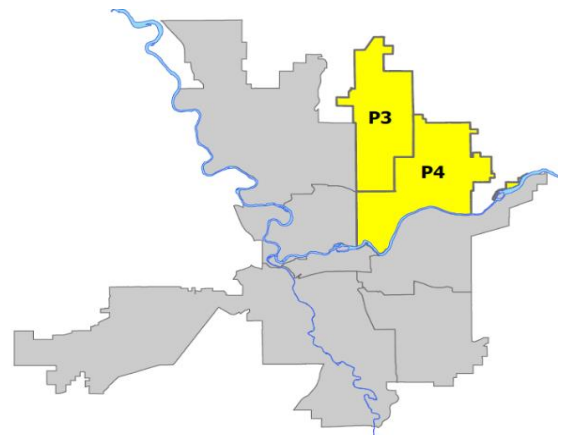
Preliminary IBR Counts

NIBRS Categories (Part 1 Selected)		7 Day Comparison			28 Day Comparison			YTD Comparison		
		Current	Prior	Percent	Current	Prior	Percent	Current	Prior	Percent
Violent	Criminal Homicide	1	1	0.00%	2	1	100.00%	5	2	150.00%
	Rape	2	1	100.00%	7	2	250.00%	45	37	21.62%
	Robbery - Commercial	5	0		5	12	-58.33%	46	38	21.05%
	Robbery - Person	1	1	0.00%	7	8	-12.50%	55	50	10.00%
	Aggravated Assault - Non DV	3	7	-57.14%	15	20	-25.00%	135	107	26.17%
	Aggravated Assault - DV	2	0		7	10	-30.00%	93	72	29.17%
Violent Total:		14	10	40.00%	43	53	-18.87%	379	306	23.86%
Property	Burglary - Residential	4	6	-33.33%	22	29	-24.14%	257	197	30.46%
	Burglary Garage	3	2	50.00%	10	25	-60.00%	124	88	40.91%
	Burglary Commercial	5	4	25.00%	24	16	50.00%	153	155	-1.29%
	Larceny	77	81	-4.94%	297	294	1.02%	2485	2368	4.94%
	Vehicle Theft	14	14	0.00%	61	71	-14.08%	465	470	-1.06%
	Arson	2	0		4	3	33.33%	21	17	23.53%
Property Total:		105	107	-1.87%	418	438	-4.57%	3505	3295	6.37%
Preliminary Part 1 Crime Totals:		119	117	1.71%	461	491	-6.11%	3884	3601	7.86%
Current 7 Day Period:		8/27/2023 - 9/2/2023			Prior 7 Day Period:		8/20/2023 - 8/26/2023			
Current 28 Day Period:		8/6/2023 - 9/2/2023			Prior 28 Day Period:		7/9/2023 - 8/5/2023			
Current YTD Day Period:		1/1/2023 - 9/2/2023			Prior YTD Period:		1/1/2022 - 9/2/2022			

Prepared by SPD Crime Analysis Office - Tuesday, September 5, 2023

NOTE: SPD moved from UCR to the NIBRS reporting standard on 10/4/16 following the transition to a new RMS System. [Numbers on CompStat reports prior to this date should not be used as a comparison to those on this report.](#) Additional info on these reporting standards can be found on the FBI website: <https://ucr.fbi.gov/nibrs-overview>

This chart represents Preliminary counts of selected crime categories from Police Case Reports. Full statistical analysis to determine the confidence level of this data has not been performed. The % change columns on the preliminary counts differ from the percentage change on the NIBRS crime report, sometimes significantly. The CompStat report is designed for operational use and includes only selected NIBRS categories and coding less complex than full NIBRS rules. Official statistics for these and other NIBRS categories can be found on WASPC & FBI websites once available.



Note: On 1/8/23 boundary changes were implemented dividing the North Precinct into two (NW and NE). The Northeast Precinct BAKER Sector consists of P3 and P4; Consequently this page did not exist on printed reports prior to 1/8/23

POLICE SUMMARY - Ending: Saturday, September 2, 2023



NE - Neva-Wood District (P3)

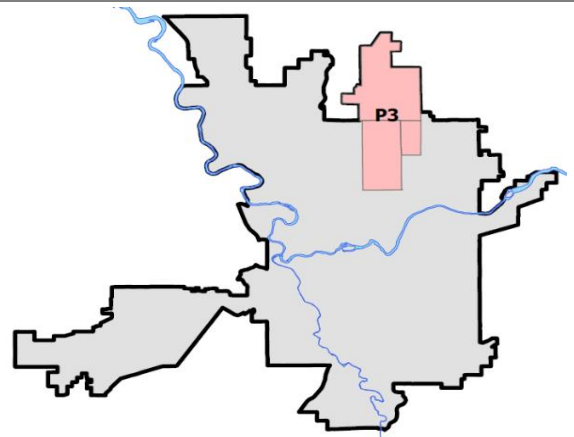
Preliminary IBR Counts

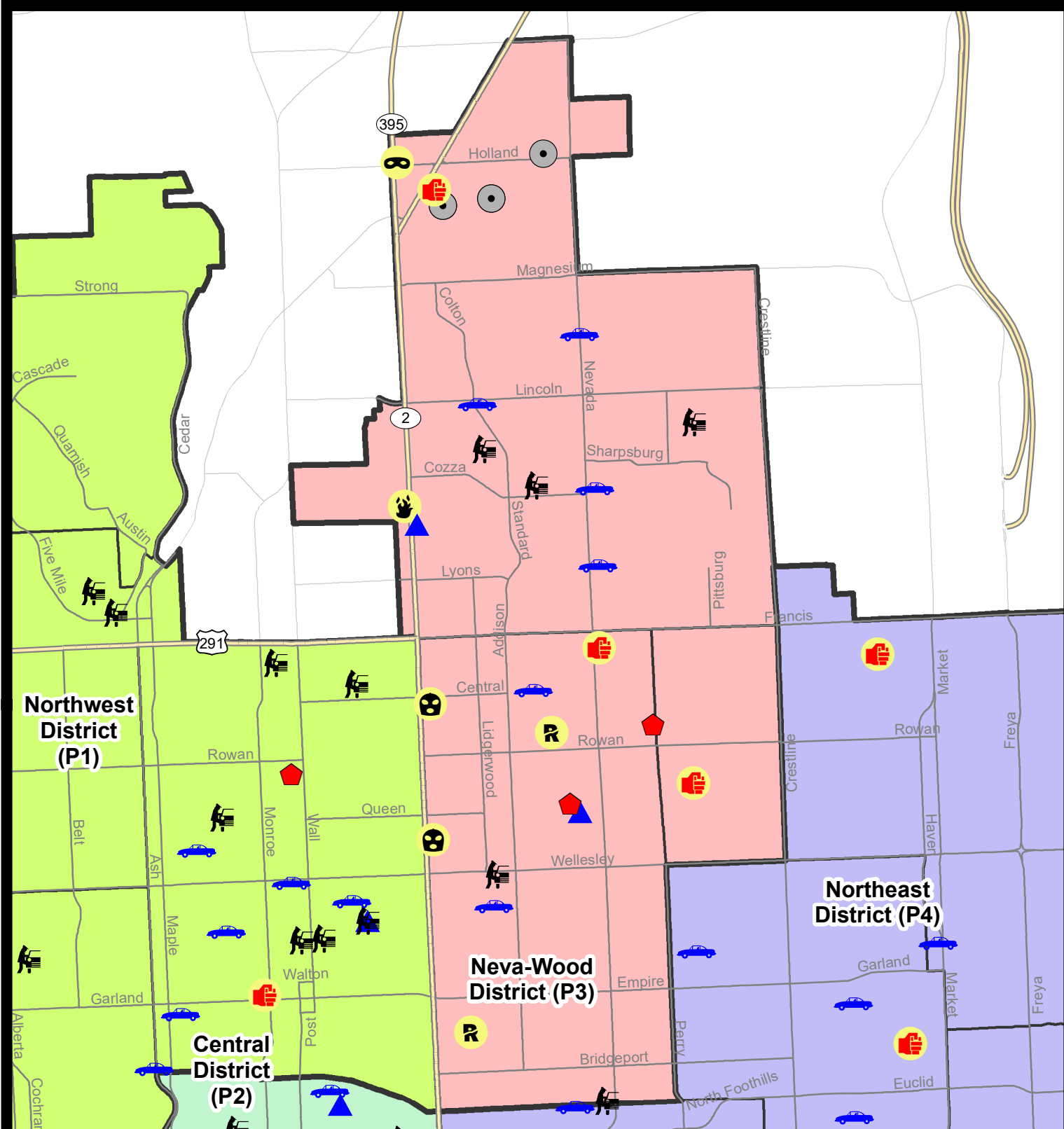
NIBRS Categories (Part 1 Selected)		7 Day Comparison			28 Day Comparison			YTD Comparison		
		Current	Prior	Percent	Current	Prior	Percent	Current	Prior	Percent
Violent	Criminal Homicide	0	1	-100.00%	1	1	0.00%	3	2	50.00%
	Rape	2	1	100.00%	5	1	400.00%	26	20	30.00%
	Robbery - Commercial	2	0		2	9	-77.78%	31	29	6.90%
	Robbery - Person	1	1	0.00%	2	4	-50.00%	24	31	-22.58%
	Aggravated Assault - Non DV	1	2	-50.00%	4	7	-42.86%	51	39	30.77%
	Aggravated Assault - DV	2	0		5	6	-16.67%	59	34	73.53%
Violent Total:		8	5	60.00%	19	28	-32.14%	194	155	25.16%
Property	Burglary - Residential	2	3	-33.33%	12	17	-29.41%	138	97	42.27%
	Burglary Garage	2	1	100.00%	6	20	-70.00%	84	59	42.37%
	Burglary Commercial	5	4	25.00%	18	13	38.46%	112	70	60.00%
	Larceny	46	57	-19.30%	194	203	-4.43%	1702	1666	2.16%
	Vehicle Theft	6	8	-25.00%	27	40	-32.50%	244	273	-10.62%
	Arson	1	0		2	2	0.00%	15	8	87.50%
Property Total:		62	73	-15.07%	259	295	-12.20%	2295	2173	5.61%
Preliminary Part 1 Crime Totals:		70	78	-10.26%	278	323	-13.93%	2489	2328	6.92%
Current 7 Day Period:		8/27/2023 - 9/2/2023			Prior 7 Day Period:		8/20/2023 - 8/26/2023			
Current 28 Day Period:		8/6/2023 - 9/2/2023			Prior 28 Day Period:		7/9/2023 - 8/5/2023			
Current YTD Day Period:		1/1/2023 - 9/2/2023			Prior YTD Period:		1/1/2022 - 9/2/2022			

Prepared by SPD Crime Analysis Office - Tuesday, September 5, 2023

NOTE: SPD moved from UCR to the NIBRS reporting standard on 10/4/16 following the transition to a new RMS System. [Numbers on CompStat reports prior to this date should not be used as a comparison to those on this report.](#) Additional info on these reporting standards can be found on the FBI website: <https://ucr.fbi.gov/nibrs-overview>

This chart represents Preliminary counts of selected crime categories from Police Case Reports. Full statistical analysis to determine the confidence level of this data has not been performed. The % change columns on the preliminary counts differ from the percentage change on the NIBRS crime report, sometimes significantly. The CompStat report is designed for operational use and includes only selected NIBRS categories and coding less complex than full NIBRS rules. Official statistics for these and other NIBRS categories can be found on WASPC & FBI websites once available.





City of Spokane
Neva-Wood District (P3)
Selected Crime Codes
2023-08-27 to 2023-09-02
 Prepared By:
 Crime Analysis Unit
 Spokane Police Department

Legend

NIBRS Events



Criminal Homicide



Rape



Robbery Commercial



Robbery Person



Aggravated Assault



Burglary Residential



Burglary Garage



Burglary Commercial



Vehicle Prowling



Vehicle Theft



Arson



Cases Represent LERMS Crime Codes
 Points may indicate multiple events
 Note: Veh Prowl is only Larceny displayed

For Additional Information on
 Incidents pertaining to an
 Area, Trend, or Pattern
 Contact Information Analysis

0 0.2 0.4 0.8 Miles



THIS IS NOT A LEGAL DOCUMENT:
 The information shown on this map is compiled
 from various sources and is subject to constant
 revision. Information shown on this map should
 not be used to determine the location of facilities
 in relationship to property lines, section lines,
 streets, etc.

Sunday - Saturday

NE - Neva-Wood District (P3)

8/27/2023 TO 9/2/2023



<u>A/C</u>	<u>Offense Statute</u>	<u>Address</u>	<u>Reported Date</u>	<u>Dist</u>
<u>SPB3NL</u>				
C	ASSAULT 2D	1000 E DECATUR AVE	8/27/2023	P3
C	BURGLARY 2D GARAGE	800 E QUEEN AVE	9/1/2023	P3
C	MAIL THEFT	900 E JOSEPH AVE	8/31/2023	P3
C	RAPE 3D		8/27/2023	P4
C	RAPE OF A CHILD 1D		8/28/2023	P4
C	RESIDENTIAL BURGLARY	5600 N PERRY ST	8/29/2023	P4
C	RESIDENTIAL BURGLARY	700 E CROWN AVE	8/29/2023	P4
C	ROBBERY 1D COMMERCIAL	5800 N DIVISION ST	8/29/2023	P4
C	ROBBERY 1D COMMERCIAL	4700 N DIVISION ST	9/2/2023	P4
C	THEFT 3D ALL OTHER	600 E LONGFELLOW AVE	8/28/2023	P3
C	THEFT 3D ALL OTHER	1000 E EVERETT AVE	8/31/2023	P3
C	THEFT 3D ALL OTHER	4500 N DIVISION ST	8/31/2023	P3
C	THEFT 3D ALL OTHER	300 E CROWN AVE	8/31/2023	P3
C	THEFT 3D FROM BUILDING	3800 N MAYFAIR ST	8/28/2023	P4
C	THEFT 3D FROM BUILDING	100 E CROWN AVE	8/31/2023	P4
C	THEFT 3D FROM BUILDING	0 E EVERETT AVE	8/31/2023	P3
C	THEFT 3D FROM BUILDING	500 E CROWN AVE	8/31/2023	P3
C	THEFT 3D FROM MOTOR VEHICLE	900 E EUCLID AVE	9/2/2023	P3
C	THEFT 3D FROM MOTOR VEHICLE	300 E WELLESLEY AVE	9/2/2023	P3
C	THEFT 3D SHOPLIFTING	4700 N DIVISION ST	9/1/2023	P4
C	THEFT OF MOTOR VEHICLE	500 E CENTRAL AVE	9/1/2023	P3
C	THEFT OF MOTOR VEHICLE	300 E HEROY AVE	9/1/2023	P3
<u>SPB3SH</u>				
C	ARSON 2D	7100 N DIVISION ST	8/29/2023	P3
C	ASSAULT 2D SEXUAL MOTIVATION	9300 N NEWPORT HWY	8/30/2023	P4
C	BURGLARY 2D COMMERCIAL	700 E HOLLAND AVE	8/28/2023	P4
C	BURGLARY 2D COMMERCIAL	9100 N NEWPORT HWY	8/28/2023	P4
C	BURGLARY 2D COMMERCIAL	9200 N COLTON ST	8/31/2023	P4
C	BURGLARY 2D GARAGE	7000 N DIVISION ST	8/31/2023	P4
C	MAIL THEFT	1200 E WESTVIEW CT	8/30/2023	P3
C	RETAIL THEFT WITH SPECIAL CIRCUMSTANCES 3D	9600 N NEWPORT HWY	8/27/2023	P4
C	ROBBERY 1D PERSON	9500 N DIVISION ST	9/1/2023	P4
C	SHOPLIFTING BURGLARY	9200 N COLTON ST	8/28/2023	P4
C	SHOPLIFTING BURGLARY	9100 N NEWPORT HWY	9/1/2023	P4
C	THEFT 1D ALL OTHER	9800 N NEVADA ST	8/27/2023	P3
C	THEFT 2D ALL OTHER	1200 E LYONS AVE	9/1/2023	P3
C	THEFT 2D FROM BUILDING	9200 N COLTON ST	8/31/2023	P3
C	THEFT 2D FROM MOTOR VEHICLE	1600 E CALKINS AVE	8/31/2023	P3

For protection of victim privacy, the entire address on sexual assault crimes has been redacted.

A/C	Offense Statute	Address	Reported Date	Dist
C	THEFT 2D FROM MOTOR VEHICLE	7400 N WISCOMB ST	8/31/2023	P3
C	THEFT 2D SHOPLIFTING	9600 N NEWPORT HWY	8/27/2023	P4
C	THEFT 2D SHOPLIFTING	9700 N NEWPORT HWY	8/28/2023	P4
C	THEFT 2D SHOPLIFTING	9100 N NEWPORT HWY	9/2/2023	P3
C	THEFT 3D FROM MOTOR VEHICLE	600 E WILDING AVE	8/28/2023	P3
C	THEFT 3D SHOPLIFTING	9200 N COLTON ST	8/27/2023	P4
C	THEFT 3D SHOPLIFTING	9200 N COLTON ST	8/27/2023	P4
C	THEFT 3D SHOPLIFTING	9700 N NEWPORT HWY	8/29/2023	P3
C	THEFT 3D SHOPLIFTING	9900 N NEWPORT HWY	8/29/2023	P3
C	THEFT 3D SHOPLIFTING	6500 N NEVADA ST	8/29/2023	P3
C	THEFT 3D SHOPLIFTING	9200 N COLTON ST	8/31/2023	P4
C	THEFT 3D SHOPLIFTING	9200 N COLTON ST	8/31/2023	P4
C	THEFT 3D SHOPLIFTING	9200 N NEVADA ST	8/31/2023	P4
C	THEFT 3D SHOPLIFTING	9200 N COLTON ST	9/1/2023	P4
C	THEFT 3D SHOPLIFTING	9200 N COLTON ST	9/1/2023	P4
C	THEFT 3D SHOPLIFTING	9200 N COLTON ST	9/1/2023	P4
C	THEFT 3D SHOPLIFTING	9600 N NEWPORT HWY	8/27/2023	
C	THEFT 3D SHOPLIFTING	9700 N NEWPORT HWY	8/29/2023	
C	THEFT 3D SHOPLIFTING	7700 N DIVISION ST	8/31/2023	
C	THEFT 3D SHOPLIFTING	6500 N NEVADA ST	8/31/2023	
C	THEFT 3D SHOPLIFTING	7700 N DIVISION ST	9/1/2023	
C	THEFT 3D SHOPLIFTING	9100 N NEWPORT HWY	9/1/2023	
C	THEFT 3D SHOPLIFTING	6500 N NEVADA ST	9/2/2023	
C	THEFT 3D SHOPLIFTING	6500 N NEVADA ST	9/2/2023	
C	THEFT 3D VEHICLE PARTS AND ACCESSORIES	6900 N WISCOMB ST	8/27/2023	P3
C	THEFT OF A FIREARM FROM BUILDING	1100 E MAGNESIUM RD	8/28/2023	P3
C	THEFT OF MOTOR VEHICLE	1000 E COZZA DR	8/27/2023	P3
C	THEFT OF MOTOR VEHICLE	N NEVADA ST / E ST THOMAS MOORE WAY	8/27/2023	P3
C	THEFT OF MOTOR VEHICLE	6700 N NEVADA ST	8/28/2023	P3
C	THEFT OF MOTOR VEHICLE	7800 N STANDARD ST	8/30/2023	P4
<u>SPB3WH</u>				
C	ASSAULT 2D	1600 E EVERETT AVE	8/28/2023	P4
C	THEFT 3D ALL OTHER	1800 E EVERETT AVE	8/31/2023	P3
C	THEFT 3D ALL OTHER	1500 E EVERETT AVE	8/31/2023	P3

POLICE SUMMARY - Ending: Saturday, September 2, 2023



NE - Northeast District (P4)

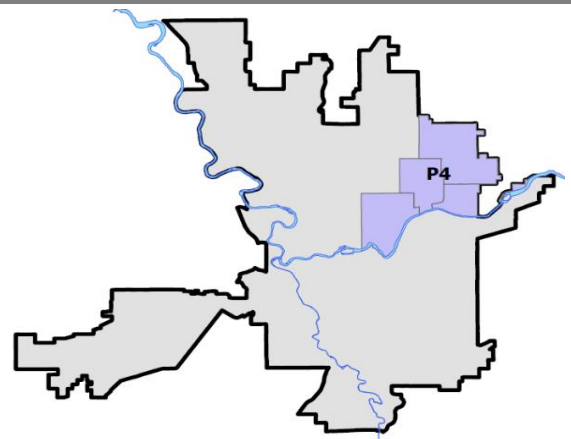
Preliminary IBR Counts

NIBRS Categories (Part 1 Selected)		7 Day Comparison			28 Day Comparison			YTD Comparison		
		Current	Prior	Percent	Current	Prior	Percent	Current	Prior	Percent
Violent	Criminal Homicide	1	0		1	0		2	0	
	Rape	0	0		2	1	100.00%	19	17	11.76%
	Robbery - Commercial	3	0		3	3	0.00%	15	9	66.67%
	Robbery - Person	0	0		5	4	25.00%	31	19	63.16%
	Aggravated Assault - Non DV	2	5	-60.00%	11	13	-15.38%	84	68	23.53%
	Aggravated Assault - DV	0	0		2	4	-50.00%	34	38	-10.53%
Violent Total:		6	5	20.00%	24	25	-4.00%	185	151	22.52%
Property	Burglary - Residential	2	3	-33.33%	10	12	-16.67%	119	100	19.00%
	Burglary Garage	1	1	0.00%	4	5	-20.00%	40	29	37.93%
	Burglary Commercial	0	0		6	3	100.00%	41	85	-51.76%
	Larceny	31	24	29.17%	103	91	13.19%	783	702	11.54%
	Vehicle Theft	8	6	33.33%	34	31	9.68%	221	197	12.18%
	Arson	1	0		2	1	100.00%	6	9	-33.33%
Property Total:		43	34	26.47%	159	143	11.19%	1210	1122	7.84%
Preliminary Part 1 Crime Totals:		49	39	25.64%	183	168	8.93%	1395	1273	9.58%
Current 7 Day Period:		8/27/2023 - 9/2/2023			Prior 7 Day Period:		8/20/2023 - 8/26/2023			
Current 28 Day Period:		8/6/2023 - 9/2/2023			Prior 28 Day Period:		7/9/2023 - 8/5/2023			
Current YTD Day Period:		1/1/2023 - 9/2/2023			Prior YTD Period:		1/1/2022 - 9/2/2022			

Prepared by SPD Crime Analysis Office - Tuesday, September 5, 2023

NOTE: SPD moved from UCR to the NIBRS reporting standard on 10/4/16 following the transition to a new RMS System. [Numbers on CompStat reports prior to this date should not be used as a comparison to those on this report.](#) Additional info on these reporting standards can be found on the FBI website: <https://ucr.fbi.gov/nibrs-overview>

This chart represents Preliminary counts of selected crime categories from Police Case Reports. Full statistical analysis to determine the confidence level of this data has not been performed. The % change columns on the preliminary counts differ from the percentage change on the NIBRS crime report, sometimes significantly. The CompStat report is designed for operational use and includes only selected NIBRS categories and coding less complex than full NIBRS rules. Official statistics for these and other NIBRS categories can be found on WASPC & FBI websites once available.



Sunday - Saturday

NE - Northeast District (P4)

8/27/2023 TO 9/2/2023



<u>A/C</u>	<u>Offense Statute</u>	<u>Address</u>	<u>Reported Date</u>	<u>Dist</u>
<u>SPB4BE</u>				
C	ASSAULT 2D	3500 N REGAL ST	8/28/2023	P4
C	MAIL THEFT	2100 E UPRIVER DR	8/30/2023	P4
C	THEFT 1D ALL OTHER	2100 E RICH AVE	8/31/2023	
C	THEFT 2D ALL OTHER	2900 N COOK ST	8/31/2023	P4
C	THEFT 3D SHOPLIFTING	3900 N MARKET ST	9/1/2023	
C	THEFT 3D SHOPLIFTING	3900 N MARKET ST	9/1/2023	
C	THEFT 3D VEHICLE PARTS AND ACCESSORIES	3500 N HAVEN ST	8/30/2023	P4
C	THEFT OF MOTOR VEHICLE	3700 N COOK ST	8/28/2023	P4
C	THEFT OF MOTOR VEHICLE	4000 N HELENA ST	8/31/2023	P4
C	THEFT OF MOTOR VEHICLE	2900 N COOK ST	8/31/2023	P4
<u>SPB4HI</u>				
C	ASSAULT 2D	6000 N LACEY ST	8/27/2023	P4
C	MAIL THEFT	4800 N SMITH ST	8/30/2023	P4
C	MAIL THEFT	3000 E HOFFMAN AVE	9/1/2023	P4
C	THEFT 3D ALL OTHER	2600 E EVERETT AVE	8/31/2023	
C	THEFT OF A FIREARM FROM BUILDING	2900 E BROAD AVE	8/30/2023	P4
C	THEFT OF MOTOR VEHICLE	4000 N MARKET ST	8/30/2023	P4
<u>SPB4LO</u>				
C	ARSON 1D	700 E ERMINA AVE	8/31/2023	P4
C	BURGLARY 2D GARAGE	1200 E AUGUSTA AVE	8/31/2023	
C	IBR Purposes Only - Theft of Motor Vehicle Parts or Accessori	100 E BALDWIN AVE	8/28/2023	P4
C	MURDER 2D	E MONTGOMERY AVE / N ASTOR ST	9/2/2023	P4
A	RESIDENTIAL BURGLARY	500 E NORA AVE	8/30/2023	P4
C	ROBBERY 1D COMMERCIAL	900 E MISSION AVE	8/31/2023	P4
C	ROBBERY 1D COMMERCIAL	900 E MISSION AVE	8/31/2023	P4
C	ROBBERY 2D COMMERCIAL	900 E MISSION AVE	8/30/2023	P4
C	THEFT 1D ALL OTHER	100 E DESMET AVE	8/29/2023	P4
C	THEFT 2D ALL OTHER	N STANDARD ST / E AUGUSTA AVE	8/27/2023	P4
C	THEFT 2D FROM BUILDING	900 E MISSION AVE	9/1/2023	P4
C	THEFT 2D FROM MOTOR VEHICLE	900 E SINTO AVE	8/28/2023	P4
C	THEFT 2D FROM MOTOR VEHICLE	500 E NORTH FOOTHILLS DR	8/31/2023	P4
C	THEFT 2D FROM MOTOR VEHICLE	N HAMILTON ST / E CATALDO AVE	9/1/2023	P4
C	THEFT 2D FROM MOTOR VEHICLE	100 E BOONE AVE	9/1/2023	P4
C	THEFT 3D ALL OTHER	2000 N ADDISON ST	8/30/2023	P4
C	THEFT 3D ALL OTHER	700 N CINCINNATI ST	8/29/2023	P4
C	THEFT 3D ALL OTHER	2200 N DAKOTA ST	8/30/2023	
C	THEFT 3D ALL OTHER	700 E ERMINA AVE	8/30/2023	

For protection of victim privacy, the entire address on sexual assault crimes has been redacted.

A/C	Offense Statute	Address	Reported Date	Dist
C	THEFT 3D ALL OTHER	700 E ERMINA AVE	8/30/2023	
C	THEFT 3D ALL OTHER	700 N CINCINNATI ST	8/30/2023	
C	THEFT 3D ALL OTHER	200 E NORA AVE	8/31/2023	
C	THEFT 3D FROM MOTOR VEHICLE	1000 N HAMILTON ST	8/30/2023	P4
C	THEFT 3D FROM MOTOR VEHICLE	900 N RUBY PL	8/31/2023	P4
C	THEFT 3D FROM MOTOR VEHICLE	800 E NORA AVE	8/27/2023	
C	THEFT 3D SHOPLIFTING	900 E MISSION AVE	8/31/2023	
C	THEFT OF MOTOR VEHICLE	300 E SINTO AVE	8/28/2023	P4
C	THEFT OF MOTOR VEHICLE	700 E EUCLID AVE	8/30/2023	P4
C	THEFT OF MOTOR VEHICLE	1200 N SUPERIOR ST	9/1/2023	P4

SPB4MI

C	BURGLARY 2D FENCED AREA	4200 E FAIRVIEW AVE	8/31/2023	P4
C	RESIDENTIAL BURGLARY	4000 E FREDERICK AVE	8/31/2023	P4
C	THEFT 3D FROM BUILDING	2600 N MARKET ST	8/29/2023	P4
C	THEFT OF MOTOR VEHICLE	3100 E JACKSON AVE	8/30/2023	P4

SPOKANE POLICE DEPARTMENT



South Precinct CHARLIE Sector

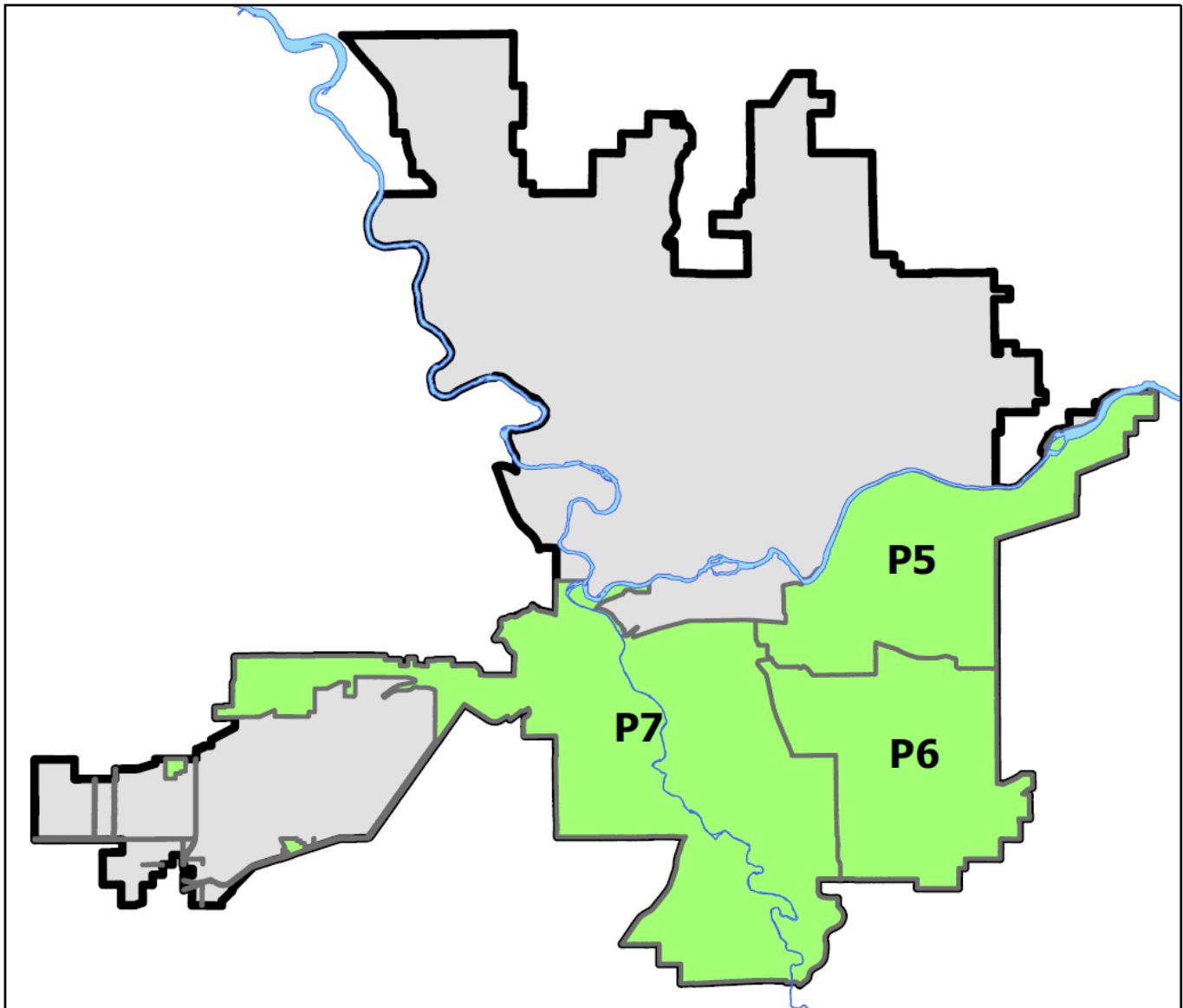
PSA Commander

Captain Matt Cowles

South Central District (P5)

Southeast District (P6)

Southwest District (P7)



POLICE SUMMARY - Ending: Saturday, September 2, 2023

SOUTH PRECINCT (P5, P6, P7) CHARLIE SECTOR



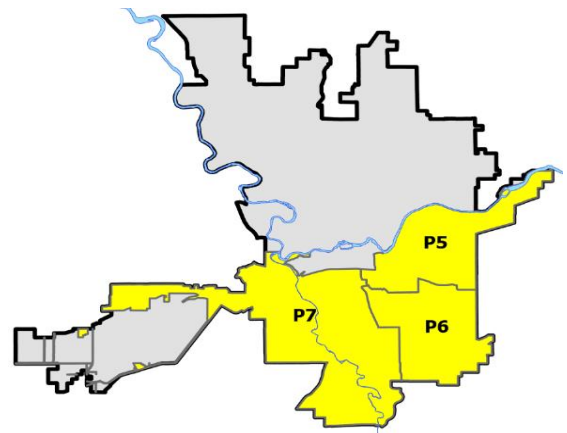
Preliminary IBR Counts

NIBRS Categories (Part 1 Selected)		7 Day Comparison			28 Day Comparison			YTD Comparison		
		Current	Prior	Percent	Current	Prior	Percent	Current	Prior	Percent
Violent	Criminal Homicide	0	0		1	0		3	2	50.00%
	Rape	1	2	-50.00%	5	4	25.00%	49	43	13.95%
	Robbery - Commercial	0	0		1	2	-50.00%	10	8	25.00%
	Robbery - Person	0	0		2	3	-33.33%	28	25	12.00%
	Aggravated Assault - Non DV	3	1	200.00%	10	8	25.00%	95	85	11.76%
	Aggravated Assault - DV	5	1	400.00%	13	11	18.18%	67	67	0.00%
Violent Total:		9	4	125.00%	32	28	14.29%	252	230	9.57%
Property	Burglary - Residential	3	3	0.00%	11	23	-52.17%	121	162	-25.31%
	Burglary Garage	4	3	33.33%	12	14	-14.29%	108	97	11.34%
	Burglary Commercial	2	3	-33.33%	11	9	22.22%	102	147	-30.61%
	Larceny	54	43	25.58%	172	191	-9.95%	1560	1890	-17.46%
	Vehicle Theft	22	25	-12.00%	90	52	73.08%	369	335	10.15%
	Arson	0	0		2	2	0.00%	11	11	0.00%
Property Total:		85	77	10.39%	298	291	2.41%	2271	2642	-14.04%
Preliminary Part 1 Crime Totals:		94	81	16.05%	330	319	3.45%	2523	2872	-12.15%
Current 7 Day Period:		8/27/2023 - 9/2/2023			Prior 7 Day Period:		8/20/2023 - 8/26/2023			
Current 28 Day Period:		8/6/2023 - 9/2/2023			Prior 28 Day Period:		7/9/2023 - 8/5/2023			
Current YTD Day Period:		1/1/2023 - 9/2/2023			Prior YTD Period:		1/1/2022 - 9/2/2022			

Prepared by SPD Crime Analysis Office - Tuesday, September 5, 2023

NOTE: SPD moved from UCR to the NIBRS reporting standard on 10/4/16 following the transition to a new RMS System. [Numbers on CompStat reports prior to this date should not be used as a comparison to those on this report.](#) Additional info on these reporting standards can be found on the FBI website: <https://ucr.fbi.gov/nibrs-overview>

This chart represents Preliminary counts of selected crime categories from Police Case Reports. Full statistical analysis to determine the confidence level of this data has not been performed. The % change columns on the preliminary counts differ from the percentage change on the NIBRS crime report, sometimes significantly. The CompStat report is designed for operational use and includes only selected NIBRS categories and coding less complex than full NIBRS rules. Official statistics for these and other NIBRS categories can be found on WASPC & FBI websites once available.



Note: On 1/8/23 boundary changes incorporated portions of P7 into the Downtown Precinct (SPD8BA and SPD8PV); Consequently activity in P7 will appear lower if compared to printed CompStat reports prior to 1/8/23

POLICE SUMMARY - Ending: Saturday, September 2, 2023



SE - South Central District (P5)

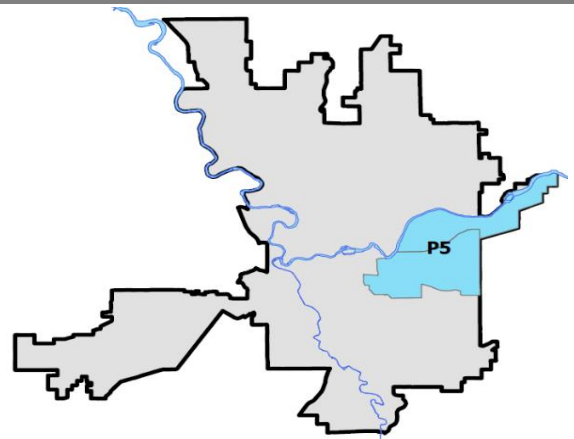
Preliminary IBR Counts

NIBRS Categories (Part 1 Selected)		7 Day Comparison			28 Day Comparison			YTD Comparison		
		Current	Prior	Percent	Current	Prior	Percent	Current	Prior	Percent
Violent	Criminal Homicide	0	0		1	0		1	1	0.00%
	Rape	1	0		3	2	50.00%	25	16	56.25%
	Robbery - Commercial	0	0		0	0		2	3	-33.33%
	Robbery - Person	0	0		1	2	-50.00%	17	11	54.55%
	Aggravated Assault - Non DV	2	0		4	4	0.00%	47	44	6.82%
	Aggravated Assault - DV	2	1	100.00%	6	8	-25.00%	37	34	8.82%
Violent Total:		5	1	400.00%	15	16	-6.25%	129	109	18.35%
Property	Burglary - Residential	1	0		1	4	-75.00%	37	58	-36.21%
	Burglary Garage	1	1	0.00%	5	2	150.00%	30	30	0.00%
	Burglary Commercial	1	1	0.00%	5	3	66.67%	61	92	-33.70%
	Larceny	24	16	50.00%	71	61	16.39%	549	721	-23.86%
	Vehicle Theft	4	6	-33.33%	20	16	25.00%	118	155	-23.87%
	Arson	0	0		2	0		7	4	75.00%
Property Total:		31	24	29.17%	104	86	20.93%	802	1060	-24.34%
Preliminary Part 1 Crime Totals:		36	25	44.00%	119	102	16.67%	931	1169	-20.36%
Current 7 Day Period:		8/27/2023 - 9/2/2023			Prior 7 Day Period:		8/20/2023 - 8/26/2023			
Current 28 Day Period:		8/6/2023 - 9/2/2023			Prior 28 Day Period:		7/9/2023 - 8/5/2023			
Current YTD Day Period:		1/1/2023 - 9/2/2023			Prior YTD Period:		1/1/2022 - 9/2/2022			


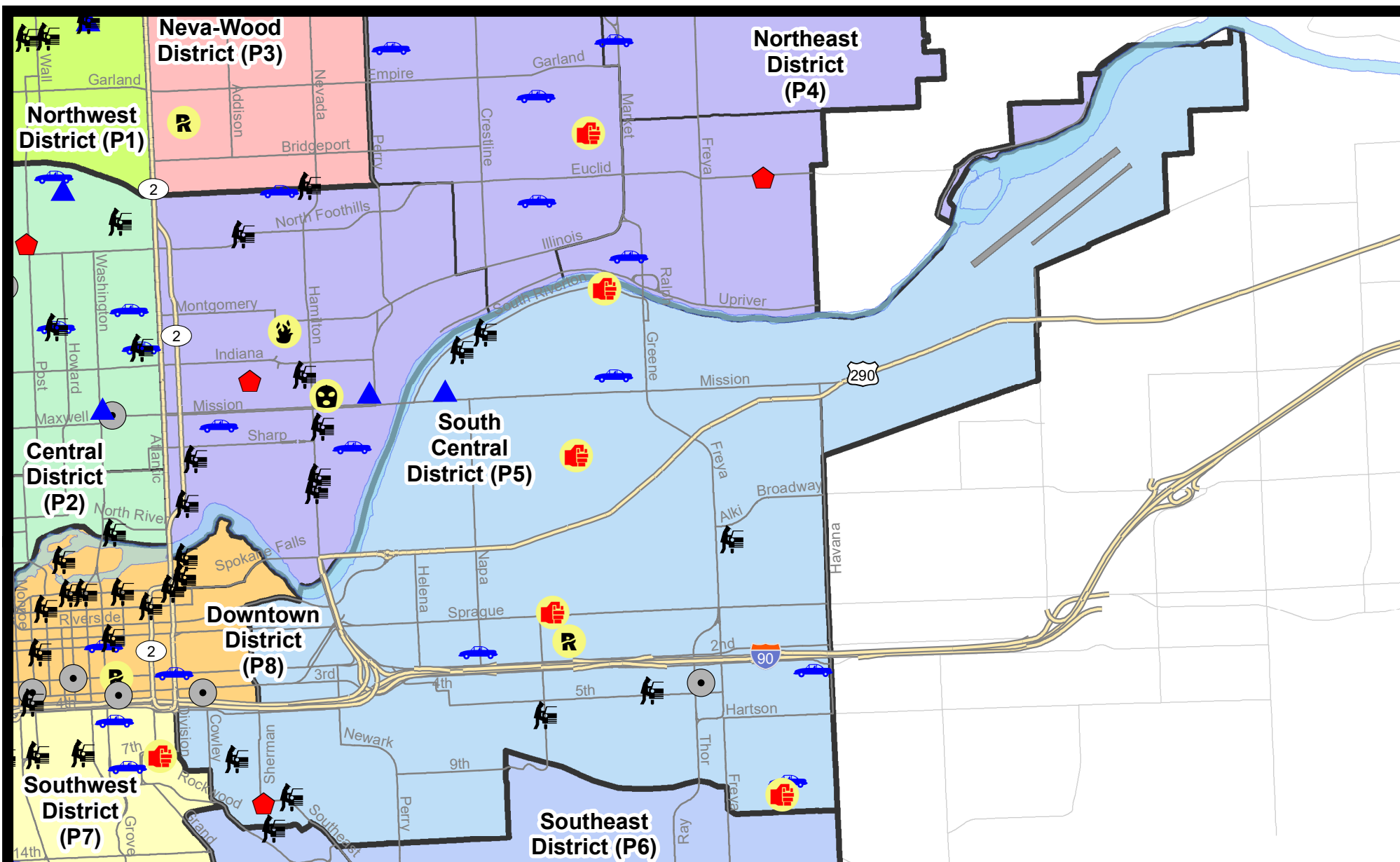
Prepared by SPD Crime Analysis Office - Tuesday, September 5, 2023

NOTE: SPD moved from UCR to the NIBRS reporting standard on 10/4/16 following the transition to a new RMS System. [Numbers on CompStat reports prior to this date should not be used as a comparison to those on this report.](#) Additional info on these reporting standards can be found on the FBI website: <https://ucr.fbi.gov/nibrs-overview>

This chart represents Preliminary counts of selected crime categories from Police Case Reports. Full statistical analysis to determine the confidence level of this data has not been performed. The % change columns on the preliminary counts differ from the percentage change on the NIBRS crime report, sometimes significantly. The CompStat report is designed for operational use and includes only selected NIBRS categories and coding less complex than full NIBRS rules. Official statistics for these and other NIBRS categories can be found on WASPC & FBI websites once available.



Note: On 2/10/21 a portion of the Police Block SPC5EC became part of the Downtown Precinct (SPD8EC); Consequently activity in P5 will appear lower if compared to printed CompStat reports prior to 2/10/21



City of Spokane
South Central District (P5)
Selected
Crime Types
2023-08-27 to 2023-09-02

Prepared By:
Crime Analysis Unit
Spokane Police Department

Legend

NIBRS Events



Criminal Homicide



Rape



Robbery Commercial



Robbery Person



Aggravated Assault



Burglary Residential



Burglary Garage



Burglary Commercial



Vehicle Prowling



Vehicle Theft



Arson

Cases Represent LERMS Crime Codes

Points may indicate multiple events

Note: Veh Prowl is only Larceny category displayed



For Additional Information on Incidents
 pertaining to an Area, Trend, or Pattern
 Contact Information Analysis

0 0.2 0.4 0.6 0.8 1 Miles



THIS IS NOT A LEGAL DOCUMENT:
 The information shown on this map is compiled
 from various sources and is subject to constant
 revision. Information shown on this map should
 not be used to determine the location of facilities
 in relationship to property lines, section lines,
 streets, etc.

Sunday - Saturday

SE - South Central District (P5)

8/27/2023 TO 9/2/2023



<u>A/C</u>	<u>Offense Statute</u>	<u>Address</u>	<u>Reported Date</u>	<u>Dist</u>
<u>SPC5EC</u>				
C	ASSAULT 2D	2400 E SPRAGUE AVE	8/27/2023	P6
C	ASSAULT 3D WEAPON OR NEGLIGENT INJURY	3900 E 12TH AVE	9/2/2023	P6
C	BURGLARY 2D COMMERCIAL	400 S THOR ST	8/31/2023	P6
C	MAIL THEFT	600 S RICHARD ALLEN CT	8/29/2023	P5
C	RAPE 3D		9/2/2023	P6
C	RESIDENTIAL BURGLARY	500 E 10TH AVE	9/2/2023	P6
C	THEFT 2D FROM BUILDING	2900 E HARTSON AVE	8/31/2023	P5
C	THEFT 2D FROM BUILDING	500 E 10TH AVE	9/2/2023	P6
C	THEFT 2D FROM MOTOR VEHICLE	700 E 10TH AVE	9/2/2023	P5
C	THEFT 2D FROM MOTOR VEHICLE	E 6TH AVE / S ALTAMONT ST	8/28/2023	
C	THEFT 3D ALL OTHER	4000 E 6TH AVE	9/1/2023	P5
C	THEFT 3D ALL OTHER	400 S THOR ST	8/27/2023	
C	THEFT 3D ALL OTHER	2700 E 8TH AVE	8/28/2023	
A	THEFT 3D FROM MOTOR VEHICLE	400 S GREENE ST	8/27/2023	P5
C	THEFT 3D FROM MOTOR VEHICLE	300 E 7TH AVE	8/30/2023	P5
A	THEFT 3D FROM MOTOR VEHICLE	N SYCAMORE ST / E OLIVE AVE	8/31/2023	P5
C	THEFT 3D VEHICLE PARTS AND ACCESSORIES	4200 E SPRAGUE AVE	9/1/2023	P5
C	THEFT OF MOTOR VEHICLE	4100 E 4TH AVE	8/31/2023	P6
C	THEFT OF MOTOR VEHICLE	4000 E 11TH AVE	9/1/2023	P6
C	THEFT OF MOTOR VEHICLE	1900 E PACIFIC AVE	9/2/2023	P6
<u>SPC5GP</u>				
C	ASSAULT 2D	2600 E DESMET AVE	8/27/2023	P6
C	ASSAULT 2D	2900 E SOUTH RIVERTON AVE	9/1/2023	P6
C	BURGLARY 2D GARAGE	1800 E MARSHALL AVE	8/29/2023	
C	MAIL THEFT	2500 E BOONE AVE	8/31/2023	P5
C	MAIL THEFT	2300 E MISSION AVE	9/1/2023	P5
C	THEFT 2D ALL OTHER	1600 E SOUTH RIVERTON AVE	8/30/2023	P5
C	THEFT 2D ALL OTHER	4300 E TRENT AVE	9/2/2023	P5
C	THEFT 2D ALL OTHER	1600 E SOUTH RIVERTON AVE	8/30/2023	
C	THEFT 3D ALL OTHER	2900 E AUGUSTA AVE	8/30/2023	P6
C	THEFT 3D ALL OTHER	2300 E MISSION AVE	9/1/2023	
C	THEFT 3D FROM BUILDING	4300 E TRENT AVE	8/30/2023	P5
C	THEFT 3D FROM BUILDING	1600 N LACEY ST	8/31/2023	P5
C	THEFT 3D FROM MOTOR VEHICLE	2000 E SOUTH RIVERTON AVE	9/1/2023	P5
C	THEFT 3D FROM MOTOR VEHICLE	1800 E SOUTH RIVERTON AVE	8/31/2023	
C	THEFT 3D SHOPLIFTING	3100 E MISSION AVE	9/1/2023	
C	THEFT OF MOTOR VEHICLE	2900 E AUGUSTA AVE	8/30/2023	P6

For protection of victim privacy, the entire address on sexual assault crimes has been redacted.

POLICE SUMMARY - Ending: Saturday, September 2, 2023



SE - Southeast District (P6)

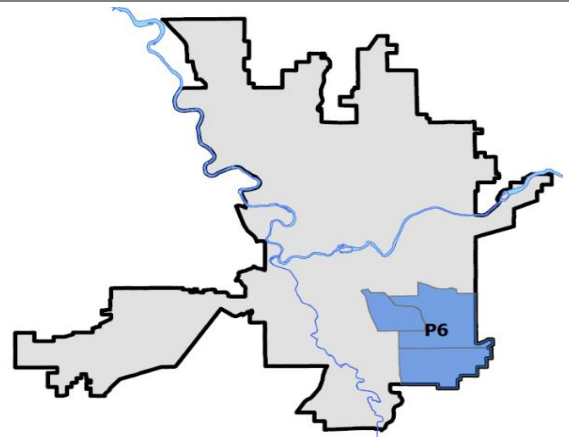
Preliminary IBR Counts

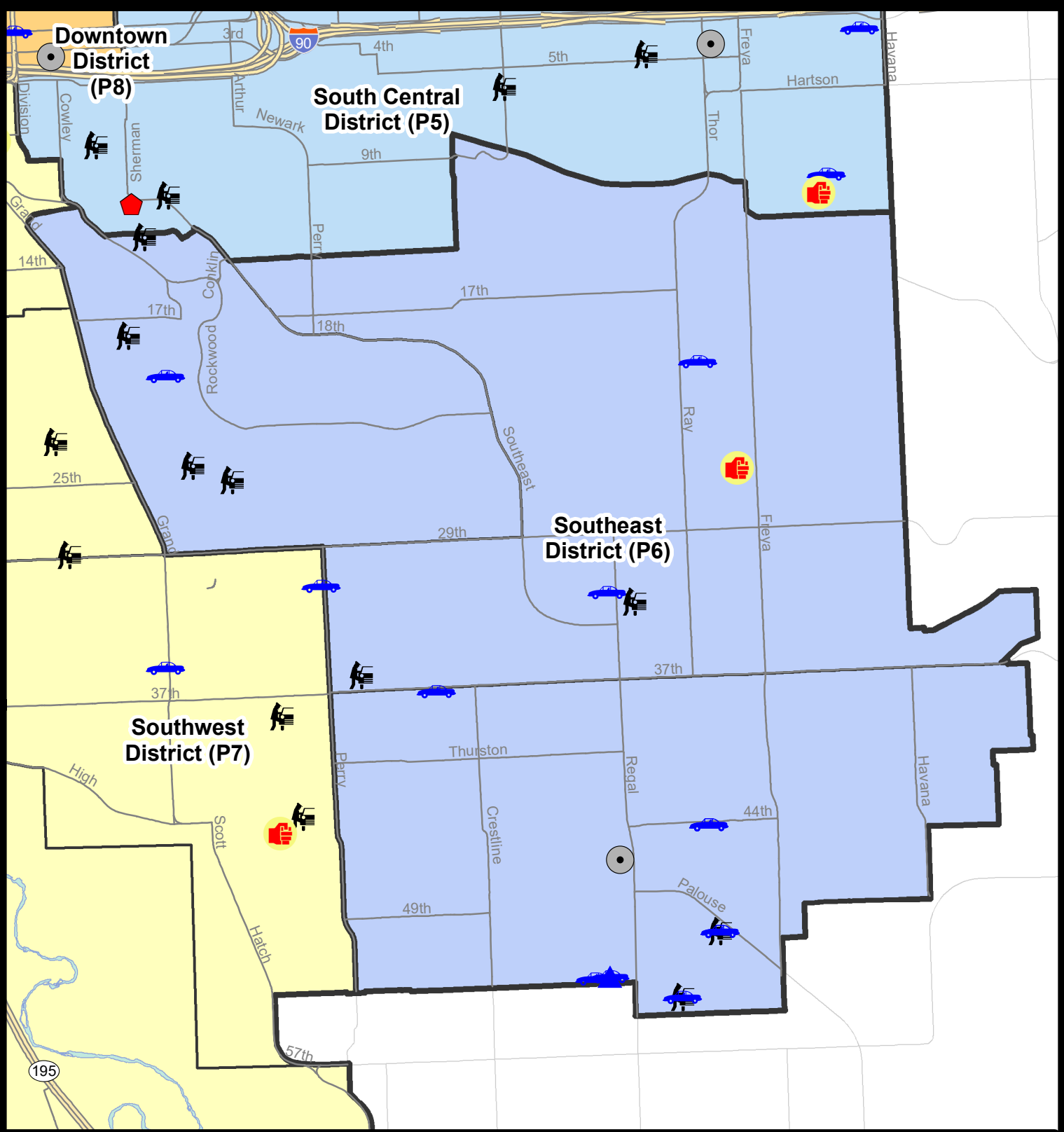
NIBRS Categories (Part 1 Selected)		7 Day Comparison			28 Day Comparison			YTD Comparison		
		Current	Prior	Percent	Current	Prior	Percent	Current	Prior	Percent
Violent	Criminal Homicide	0	0		0	0		0	0	
	Rape	0	0		0	0		5	6	-16.67%
	Robbery - Commercial	0	0		1	1	0.00%	3	2	50.00%
	Robbery - Person	0	0		0	1	-100.00%	2	4	-50.00%
	Aggravated Assault - Non DV	0	0		2	1	100.00%	16	11	45.45%
	Aggravated Assault - DV	1	0		1	2	-50.00%	13	14	-7.14%
Violent Total:		1	0		4	5	-20.00%	39	37	5.41%
Property	Burglary - Residential	0	3	-100.00%	5	6	-16.67%	32	55	-41.82%
	Burglary Garage	1	2	-50.00%	3	3	0.00%	25	27	-7.41%
	Burglary Commercial	1	2	-50.00%	5	0		19	18	5.56%
	Larceny	13	10	30.00%	45	48	-6.25%	368	401	-8.23%
	Vehicle Theft	11	13	-15.38%	46	19	142.11%	122	70	74.29%
	Arson	0	0		0	0		1	2	-50.00%
Property Total:		26	30	-13.33%	104	76	36.84%	567	573	-1.05%
Preliminary Part 1 Crime Totals:		27	30	-10.00%	108	81	33.33%	606	610	-0.66%
Current 7 Day Period:		8/27/2023 - 9/2/2023			Prior 7 Day Period:		8/20/2023 - 8/26/2023			
Current 28 Day Period:		8/6/2023 - 9/2/2023			Prior 28 Day Period:		7/9/2023 - 8/5/2023			
Current YTD Day Period:		1/1/2023 - 9/2/2023			Prior YTD Period:		1/1/2022 - 9/2/2022			

Prepared by SPD Crime Analysis Office - Tuesday, September 5, 2023

NOTE: SPD moved from UCR to the NIBRS reporting standard on 10/4/16 following the transition to a new RMS System. [Numbers on CompStat reports prior to this date should not be used as a comparison to those on this report.](#) Additional info on these reporting standards can be found on the FBI website: <https://ucr.fbi.gov/nibrs-overview>

This chart represents Preliminary counts of selected crime categories from Police Case Reports. Full statistical analysis to determine the confidence level of this data has not been performed. The % change columns on the preliminary counts differ from the percentage change on the NIBRS crime report, sometimes significantly. The CompStat report is designed for operational use and includes only selected NIBRS categories and coding less complex than full NIBRS rules. Official statistics for these and other NIBRS categories can be found on WASPC & FBI websites once available.





City of Spokane
Southeast District (P6)
Selected Crime Codes
2023-08-27 to 2023-09-02
 Prepared By:
 Crime Analysis Unit
 Spokane Police Department

Legend

NIBRS Events

Criminal Homicide	Robbery Person	Burglary Commercial
Rape	Aggravated Assault	Vehicle Prowling
Robbery Commercial	Burglary Residential	Vehicle Theft
	Burglary Garage	Arson

*Cases Represent LERMS Crime Codes
 Points may indicate multiple events
 Note: Veh Prowl is only Larceny displayed*

For Additional Information on Incidents pertaining to an Area, Trend, or Pattern Contact Information Analysis

0 0.15 0.3 0.6 Miles

SPokane
INFORMATION

THIS IS NOT A LEGAL DOCUMENT:
 The information shown on this map is compiled from various sources and is subject to constant revision. Information shown on this map should not be used to determine the location of facilities in relationship to property lines, section lines, streets, etc.

Sunday - Saturday

SE - Southeast District (P6)

8/27/2023 TO 9/2/2023



<u>A/C</u>	<u>Offense Statute</u>	<u>Address</u>	<u>Reported Date</u>	<u>Dist</u>
<u>SPC6LH</u>				
C	HARASSMENT FELONY WEAPON INVOLVED	3400 E 26TH AVE	9/2/2023	P6
A	RETAIL THEFT WITH SPECIAL CIRCUMSTANCES 3D	2500 E 29TH AVE	9/2/2023	P6
C	THEFT 2D FROM BUILDING	3100 E 27TH AVE	8/31/2023	P6
C	THEFT 3D ALL OTHER	3900 E 28TH AVE	8/30/2023	P6
C	THEFT 3D FROM MOTOR VEHICLE	2900 E 33RD AVE	8/31/2023	P6
C	THEFT 3D FROM MOTOR VEHICLE	1500 E 36TH AVE	8/28/2023	
C	THEFT OF MOTOR VEHICLE	2800 E 32ND AVE	8/28/2023	P6
C	THEFT OF MOTOR VEHICLE	3200 E CONGRESS AVE	8/30/2023	P6
<u>SPC6RW</u>				
A	THEFT 3D FROM MOTOR VEHICLE	400 E 18TH AVE	8/28/2023	P6
A	THEFT 3D FROM MOTOR VEHICLE	500 E 12TH AVE	8/31/2023	P6
C	THEFT 3D FROM MOTOR VEHICLE	800 E PLATEAU RD	9/1/2023	P6
C	THEFT 3D FROM MOTOR VEHICLE	700 E 24TH AVE	9/1/2023	
C	THEFT OF MOTOR VEHICLE	600 E 20TH AVE	8/27/2023	P6
<u>SPC6SG</u>				
C	BURGLARY 2D COMMERCIAL	4500 S REGAL ST	9/1/2023	P6
C	BURGLARY 2D GARAGE	2700 E 53RD AVE	9/1/2023	P6
A	THEFT 3D FROM MOTOR VEHICLE	5000 S PALOUSE HWY	8/27/2023	P6
C	THEFT 3D FROM MOTOR VEHICLE	3200 E 55TH AVE	8/29/2023	P6
C	THEFT 3D SHOPLIFTING	3100 E PALOUSE HWY	9/1/2023	P6
C	THEFT 3D SHOPLIFTING	4900 S REGAL ST	9/2/2023	
C	THEFT OF MOTOR VEHICLE	5000 S PALOUSE HWY	8/27/2023	P6
C	THEFT OF MOTOR VEHICLE	3200 E 44TH AVE	8/27/2023	P6
A	THEFT OF MOTOR VEHICLE	5000 S PALOUSE HWY	8/27/2023	P6
C	THEFT OF MOTOR VEHICLE	3700 S NAPA ST	8/28/2023	P6
A	THEFT OF MOTOR VEHICLE	3200 E 55TH AVE	8/29/2023	P6
A	THEFT OF MOTOR VEHICLE	3200 E 44TH AVE	8/30/2023	P6
C	THEFT OF MOTOR VEHICLE	2700 E 53RD AVE	9/1/2023	P6
C	THEFT OF MOTOR VEHICLE	2500 E 53RD AVE	9/1/2023	P6

POLICE SUMMARY - Ending: Saturday, September 2, 2023



SW - Southwest District (P7)

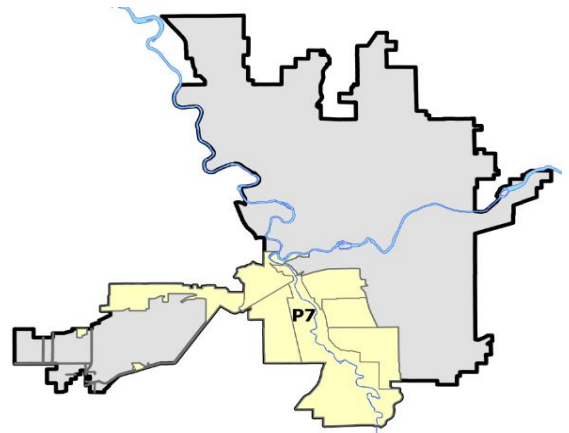
Preliminary IBR Counts

NIBRS Categories (Part 1 Selected)		7 Day Comparison			28 Day Comparison			YTD Comparison		
		Current	Prior	Percent	Current	Prior	Percent	Current	Prior	Percent
Violent	Criminal Homicide	0	0		0	0		2	1	100.00%
	Rape	0	2	-100.00%	2	2	0.00%	19	21	-9.52%
	Robbery - Commercial	0	0		0	1	-100.00%	5	3	66.67%
	Robbery - Person	0	0		1	0		9	10	-10.00%
	Aggravated Assault - Non DV	1	1	0.00%	4	3	33.33%	32	30	6.67%
	Aggravated Assault - DV	2	0		6	1	500.00%	17	19	-10.53%
Violent Total:		3	3	0.00%	13	7	85.71%	84	84	0.00%
Property	Burglary - Residential	2	0		5	13	-61.54%	52	49	6.12%
	Burglary Garage	2	0		4	9	-55.56%	53	40	32.50%
	Burglary Commercial	0	0		1	6	-83.33%	22	37	-40.54%
	Larceny	17	17	0.00%	56	82	-31.71%	643	768	-16.28%
	Vehicle Theft	7	6	16.67%	24	17	41.18%	129	110	17.27%
	Arson	0	0		0	2	-100.00%	3	5	-40.00%
Property Total:		28	23	21.74%	90	129	-30.23%	902	1009	-10.60%
Preliminary Part 1 Crime Totals:		31	26	19.23%	103	136	-24.26%	986	1093	-9.79%
Current 7 Day Period:		8/27/2023 - 9/2/2023			Prior 7 Day Period:		8/20/2023 - 8/26/2023			
Current 28 Day Period:		8/6/2023 - 9/2/2023			Prior 28 Day Period:		7/9/2023 - 8/5/2023			
Current YTD Day Period:		1/1/2023 - 9/2/2023			Prior YTD Period:		1/1/2022 - 9/2/2022			

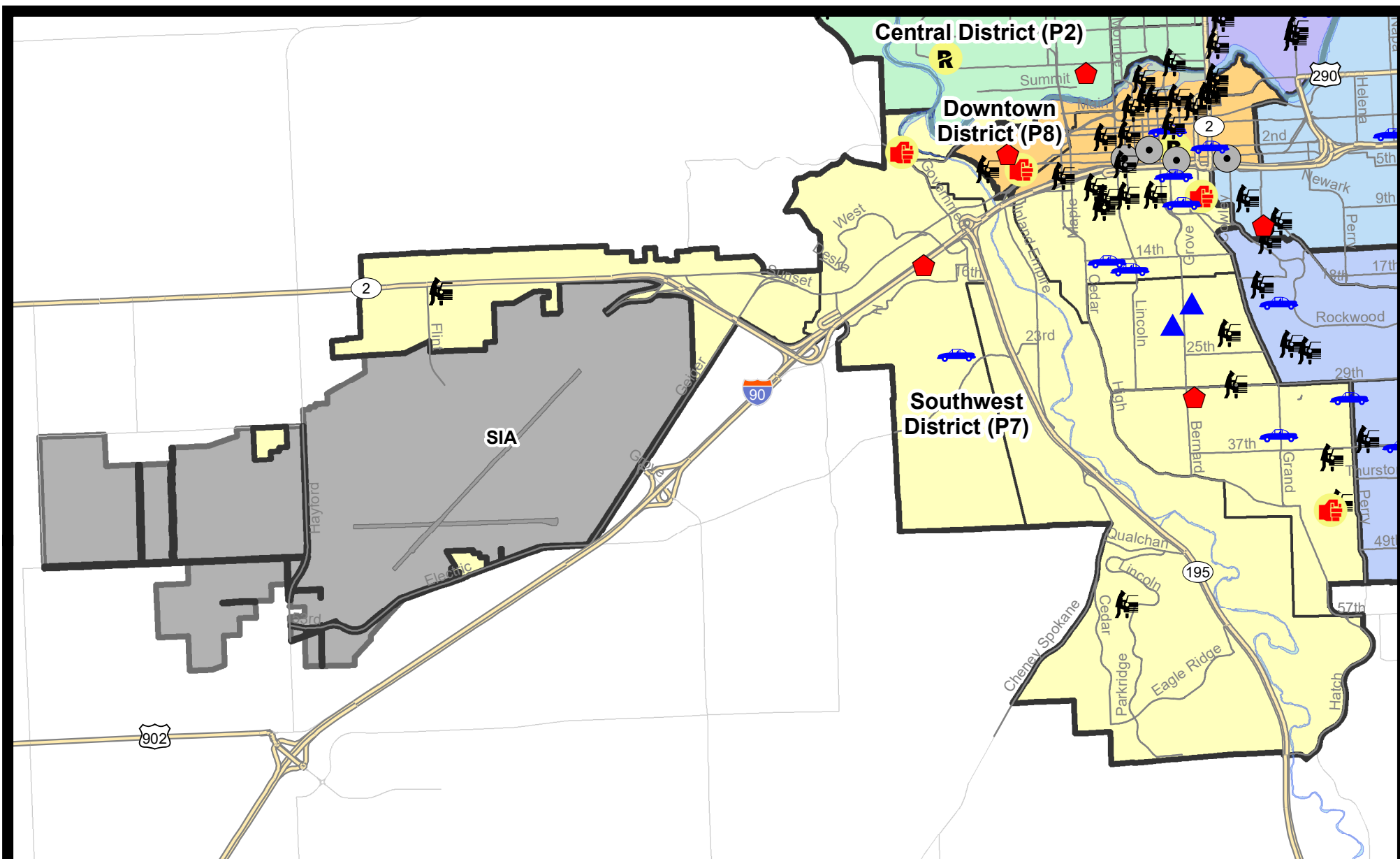
Prepared by SPD Crime Analysis Office - Tuesday, September 5, 2023

NOTE: SPD moved from UCR to the NIBRS reporting standard on 10/4/16 following the transition to a new RMS System. [Numbers on CompStat reports prior to this date should not be used as a comparison to those on this report.](#) Additional info on these reporting standards can be found on the FBI website: <https://ucr.fbi.gov/nibrs-overview>

This chart represents Preliminary counts of selected crime categories from Police Case Reports. Full statistical analysis to determine the confidence level of this data has not been performed. The % change columns on the preliminary counts differ from the percentage change on the NIBRS crime report, sometimes significantly. The CompStat report is designed for operational use and includes only selected NIBRS categories and coding less complex than full NIBRS rules. Official statistics for these and other NIBRS categories can be found on WASPC & FBI websites once available.



Note: On 1/8/23 boundary changes were implemented that incorporated portions of P7 into the Downtown DAVID Sector (SPD8BA SPD8PV); Consequently activity in P7 will appear lower if compared to printed CompStat reports prior to 1/8/23



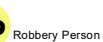
City of Spokane
Southwest District (P7)
Selected
Crime Types
2023-08-27 to 2023-09-02
 Prepared By:
 Crime Analysis Unit
 Spokane Police Department

Legend

NIBRS Events



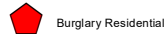
Robbery Commercial



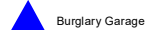
Robbery Person



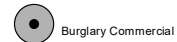
Aggravated Assault



Burglary Residential



Burglary Garage



Burglary Commercial



Vehicle Prowling



Vehicle Theft



Arson

Cases Represent LERMS Crime Codes
 Points may indicate multiple events
 Note: Veh Prowl is only Larceny category displayed



For Additional Information on Incidents
 pertaining to an Area, Trend, or Pattern
 Contact Information Analysis

0 0.2 0.4 0.6 0.8 1 1.2 1.4 1.6 Miles



THIS IS NOT A LEGAL DOCUMENT:
 The information shown on this map is compiled
 from various sources and is subject to constant
 revision. Information shown on this map should
 not be used to determine the location of facilities
 in relationship to property lines, section lines,
 streets, etc.



Sunday - Saturday

SE - Southwest District (P7)

8/27/2023 TO 9/2/2023



<u>A/C</u>	<u>Offense Statute</u>	<u>Address</u>	<u>Reported Date</u>	<u>Dist</u>
<u>SPC7CH</u>				
C	ASSAULT 2D	100 W 8TH AVE	9/2/2023	P1
C	THEFT 3D ALL OTHER	900 W 14TH AVE	9/2/2023	P7
C	THEFT 3D FROM BUILDING	100 W 8TH AVE	8/29/2023	P7
C	THEFT 3D FROM MOTOR VEHICLE	1100 W 8TH AVE	8/28/2023	P7
C	THEFT 3D FROM MOTOR VEHICLE	1200 W 6TH AVE	8/28/2023	P7
C	THEFT 3D FROM MOTOR VEHICLE	500 W 7TH AVE	8/28/2023	P7
C	THEFT 3D FROM MOTOR VEHICLE	1100 W 7TH AVE	8/31/2023	P7
C	THEFT 3D FROM MOTOR VEHICLE	W 7TH AVE / S LINCOLN ST	9/1/2023	P7
C	THEFT OF MOTOR VEHICLE	700 S BERNARD ST	8/27/2023	P7
C	THEFT OF MOTOR VEHICLE	900 W 15TH AVE	8/27/2023	P7
C	THEFT OF MOTOR VEHICLE	300 W 5TH AVE	8/28/2023	P7
C	THEFT OF MOTOR VEHICLE	1100 W 14TH AVE	8/31/2023	P7
<u>SPC7CS</u>				
C	HARASSMENT WEAPON INVOLVED	1100 E CLUB CT	8/31/2023	P6
C	RESIDENTIAL BURGLARY	200 W 30TH AVE	9/2/2023	P6
C	THEFT 2D FROM MOTOR VEHICLE	1100 E 38TH AVE	8/30/2023	P7
C	THEFT 2D FROM MOTOR VEHICLE	1200 E 43RD AVE	8/28/2023	P7
C	THEFT 3D SHOPLIFTING	800 E 29TH AVE	8/27/2023	P7
C	THEFT OF MOTOR VEHICLE	3500 S GRAND BLVD	8/28/2023	P6
C	THEFT OF MOTOR VEHICLE	3100 S PERRY ST	8/29/2023	P6
<u>SPC7GT</u>				
C	BURGLARY 1D FROM RESIDENCE	3100 W 14TH AVE	8/30/2023	P7
A	THEFT OF MOTOR VEHICLE	2400 S CANYON WOODS LN	8/27/2023	P7
<u>SPC7LC</u>				
C	THEFT 3D FROM MOTOR VEHICLE	5300 S OSPREY HEIGHTS DR	9/2/2023	
<u>SPC7MC</u>				
C	BURGLARY 2D GARAGE	400 W 21ST AVE	8/31/2023	P7
A	BURGLARY 2D GARAGE	1900 S MCCLELLAN ST	9/1/2023	P7
C	THEFT 2D FROM MOTOR VEHICLE	100 E 29TH AVE	9/2/2023	P7
C	THEFT 3D FROM MOTOR VEHICLE	100 E 22ND AVE	8/28/2023	
<u>SPC7WH</u>				
C	ASSAULT 2D	W PACIFIC AVE / W RIVERSIDE AVE	8/28/2023	P1
C	THEFT 2D FROM BUILDING	1500 S RUSTLE ST	9/2/2023	P7
<u>SPC7WP</u>				
C	THEFT 1D FROM MOTOR VEHICLE	9000 W US 2 HWY	8/27/2023	P7
C	THEFT 2D FROM MOTOR VEHICLE	9000 W US 2 HWY	8/27/2023	P7

For protection of victim privacy, the entire address on sexual assault crimes has been redacted.

<u>A/C</u>	<u>Offense Statute</u>	<u>Address</u>	<u>Reported Date</u>	<u>Dist</u>
C	THEFT 3D FROM MOTOR VEHICLE	9000 W US 2 HWY	8/28/2023	

SPOKANE POLICE DEPARTMENT

Downtown Precinct

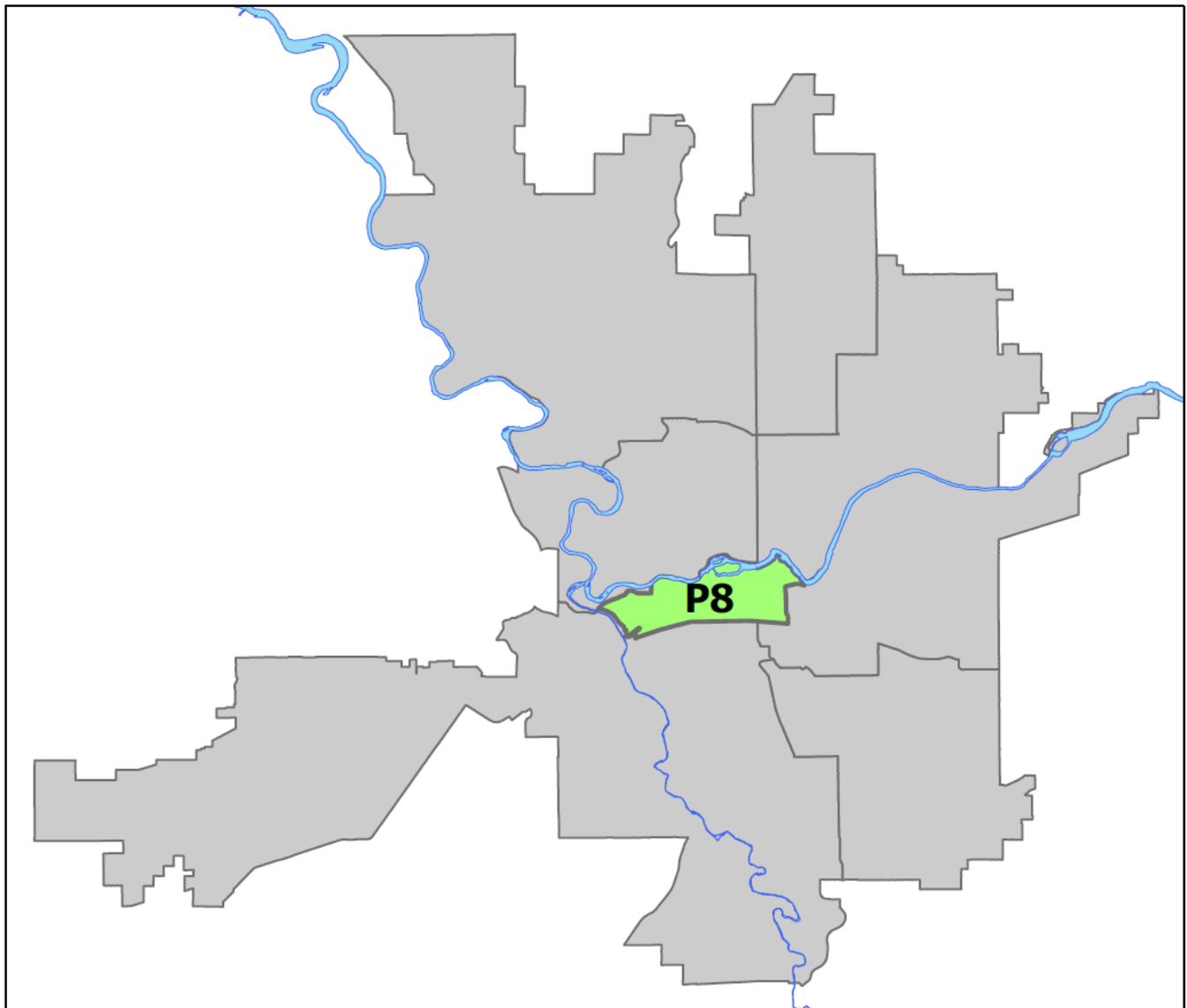
DAVID Sector



PSA Commander

Captain David Singley

Downtown District (P8)



POLICE SUMMARY - Ending: Saturday, September 2, 2023

DOWNTOWN PRECINCT (P8) DAVID SECTOR



Preliminary IBR Counts

NIBRS Categories (Part 1 Selected)		7 Day Comparison			28 Day Comparison			YTD Comparison		
		Current	Prior	Percent	Current	Prior	Percent	Current	Prior	Percent
Violent	Criminal Homicide	1	0		1	0		1	3	-66.67%
	Rape	1	1	0.00%	3	1	200.00%	20	25	-20.00%
	Robbery - Commercial	0	2	-100.00%	3	4	-25.00%	17	12	41.67%
	Robbery - Person	0	4	-100.00%	8	7	14.29%	55	42	30.95%
	Aggravated Assault - Non DV	1	3	-66.67%	6	26	-76.92%	115	81	41.98%
	Aggravated Assault - DV	0	1	-100.00%	3	3	0.00%	25	18	38.89%
Violent Total:		3	11	-72.73%	24	41	-41.46%	233	181	28.73%
Property	Burglary - Residential	1	2	-50.00%	5	9	-44.44%	41	36	13.89%
	Burglary Garage	0	0		0	0		15	10	50.00%
	Burglary Commercial	4	3	33.33%	11	12	-8.33%	70	67	4.48%
	Larceny	27	32	-15.63%	113	110	2.73%	937	1179	-20.53%
	Vehicle Theft	2	1	100.00%	9	22	-59.09%	113	133	-15.04%
	Arson	0	0		1	1	0.00%	14	7	100.00%
Property Total:		34	38	-10.53%	139	154	-9.74%	1190	1432	-16.90%
Preliminary Part 1 Crime Totals:		37	49	-24.49%	163	195	-16.41%	1423	1613	-11.78%
Current 7 Day Period:		8/27/2023 - 9/2/2023			Prior 7 Day Period:		8/20/2023 - 8/26/2023			
Current 28 Day Period:		8/6/2023 - 9/2/2023			Prior 28 Day Period:		7/9/2023 - 8/5/2023			
Current YTD Day Period:		1/1/2023 - 9/2/2023			Prior YTD Period:		1/1/2022 - 9/2/2022			

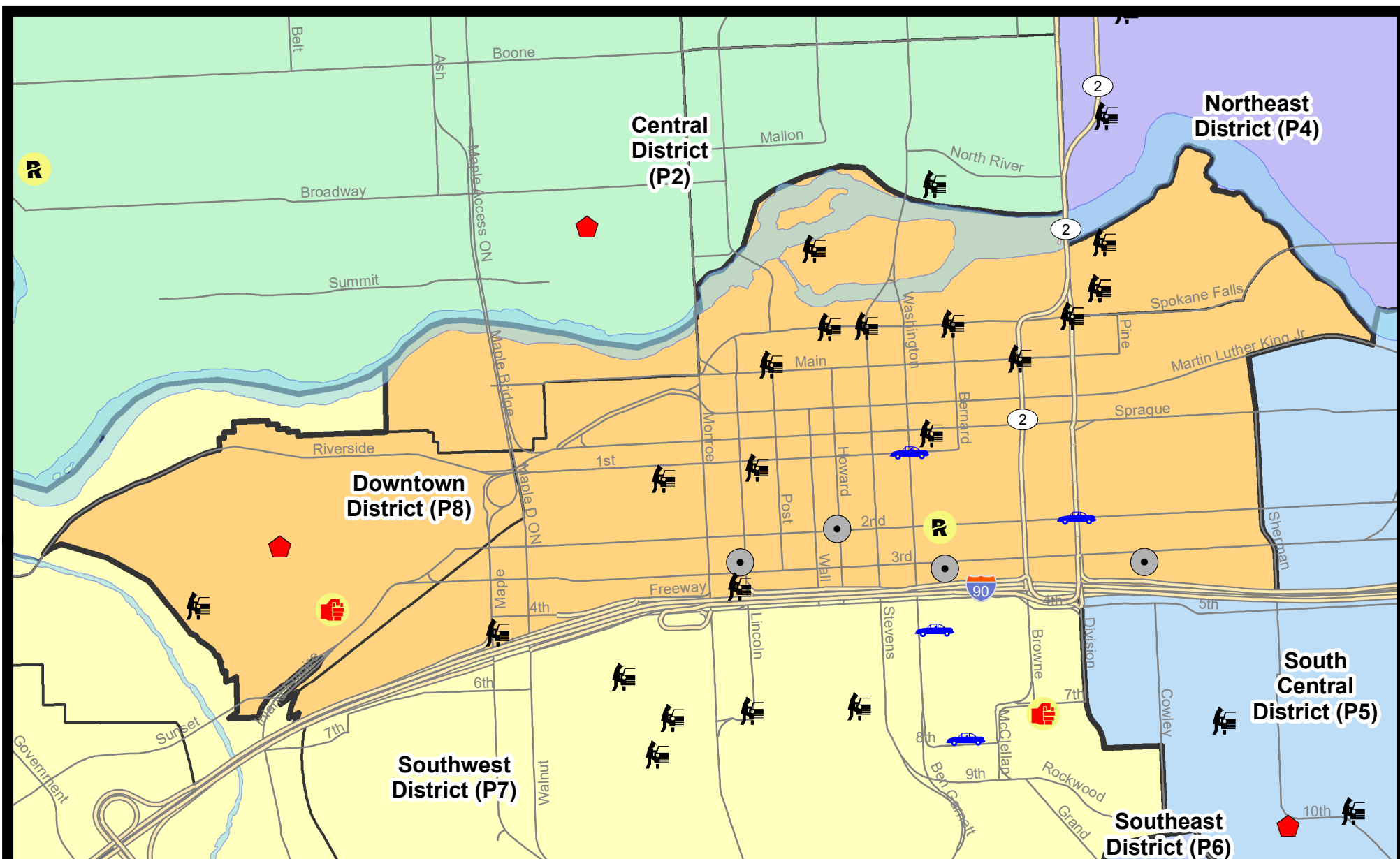
Prepared by SPD Crime Analysis Office - Tuesday, September 5, 2023

NOTE: SPD moved from UCR to the NIBRS reporting standard on 10/4/16 following the transition to a new RMS System. [Numbers on CompStat reports prior to this date should not be used as a comparison to those on this report.](#) Additional info on these reporting standards can be found on the FBI website: <https://ucr.fbi.gov/nibrs-overview>

This chart represents Preliminary counts of selected crime categories from Police Case Reports. Full statistical analysis to determine the confidence level of this data has not been performed. The % change columns on the preliminary counts differ from the percentage change on the NIBRS crime report, sometimes significantly. The CompStat report is designed for operational use and includes only selected NIBRS categories and coding less complex than full NIBRS rules. Official statistics for these and other NIBRS categories can be found on WASPC & FBI websites once available.



Note: On 1/8/23 boundary changes incorporated portions of P7 into the Downtown Precinct (SPD8BA and SPD8PV); Consequently activity in P8 will appear higher if compared to printed CompStat reports prior to 1/8/23



City of Spokane
Downtown District (P8)
Selected
Crime Types
2023-08-27 to 2023-09-02

Prepared By:
Crime Analysis Unit
Spokane Police Department

Legend

NIBRS Events

- | | | | |
|-------------------|--------------------|----------------------|---------------------|
| Criminal Homicide | Robbery Commercial | Aggravated Assault | Burglary Commercial |
| Rape | Robbery Person | Burglary Residential | Vehicle Prowling |
| | | Burglary Garage | Vehicle Theft |
| | | Arson | |

Cases Represent LERMS Crime Codes
 Points may indicate multiple events
 Note: Veh Prowl is only Larceny category displayed



For Additional Information on Incidents
 pertaining to an Area, Trend, or Pattern
 Contact Information Analysis

0 0.2 0.4 Miles



THIS IS NOT A LEGAL DOCUMENT:
 The information shown on this map is compiled
 from various sources and is subject to constant
 revision. Information shown on this map should
 not be used to determine the location of facilities
 in relationship to property lines, section lines,
 streets, etc.

Sunday - Saturday

SW - Downtown District (P8)

8/27/2023 TO 9/2/2023



<u>A/C</u>	<u>Offense Statute</u>	<u>Address</u>	<u>Reported Date</u>	<u>Dist</u>
<u>SPD8BA</u>				
C	ASSAULT 2D	2000 W 4TH AVE	9/2/2023	P7
C	RESIDENTIAL BURGLARY	2100 W 2ND AVE	9/1/2023	P8
C	THEFT 3D ALL OTHER	200 S CANNON ST	8/27/2023	
C	THEFT 3D FROM MOTOR VEHICLE	300 S COEUR D ALENE ST	9/2/2023	P8
<u>SPD8EC</u>				
C	BURGLARY 2D COMMERCIAL	100 E 3RD AVE	8/29/2023	P8
C	THEFT 3D ALL OTHER	300 E 2ND AVE	8/31/2023	P8
C	THEFT 3D FROM MOTOR VEHICLE	E SPOKANE FALLS BLVD / N DIVISION ST	9/2/2023	P8
C	THEFT 3D SHOPLIFTING	200 S DIVISION ST	8/27/2023	P8
C	THEFT 3D SHOPLIFTING	100 S DIVISION ST	8/29/2023	P8
C	THEFT 3D SHOPLIFTING	200 S DIVISION ST	8/30/2023	P8
C	THEFT OF A FIREARM FROM MOTOR VEHICLE	E SPOKANE FALLS BLVD / N DIVISION ST	9/2/2023	P8
C	THEFT OF MOTOR VEHICLE	E 2ND AVE / S DIVISION ST	8/31/2023	P6
<u>SPD8RS</u>				
A	BURGLARY 2D COMMERCIAL	200 S LINCOLN ST	8/27/2023	P8
C	BURGLARY 2D COMMERCIAL	300 W 3RD AVE	8/30/2023	P8
C	BURGLARY 2D COMMERCIAL	600 W 2ND AVE	9/1/2023	P8
C	MAIL THEFT	1300 W 1ST AVE	8/29/2023	P8
C	MURDER 2D	0	8/27/2023	P8
C	RAPE 2D		9/1/2023	P8
C	THEFT 1D FROM MOTOR VEHICLE	300 N RIVERPOINT BLVD	8/29/2023	P8
C	THEFT 1D FROM MOTOR VEHICLE	300 N RIVERPOINT BLVD	8/27/2023	
C	THEFT 2D ALL OTHER	W SPRAGUE AVE / N STEVENS ST	8/29/2023	P8
C	THEFT 2D FROM MOTOR VEHICLE	800 W 1ST AVE	8/28/2023	P8
C	THEFT 2D FROM MOTOR VEHICLE	400 N RIVERPOINT BLVD	8/29/2023	P8
C	THEFT 2D FROM MOTOR VEHICLE	500 N HOWARD ST	8/30/2023	P8
C	THEFT 2D FROM MOTOR VEHICLE	N HOWARD ST / W SPOKANE FALLS BLVD	8/30/2023	P8
C	THEFT 2D FROM MOTOR VEHICLE	900 W 3RD AVE	8/31/2023	P8
C	THEFT 2D FROM MOTOR VEHICLE	300 W SPRAGUE AVE	8/30/2023	P8
C	THEFT 2D FROM MOTOR VEHICLE	W SPOKANE FALLS BLVD / N BERNARD ST	9/1/2023	P8
C	THEFT 2D FROM MOTOR VEHICLE	W SPOKANE FALLS BLVD / N STEVENS ST	9/2/2023	P8
C	THEFT 2D FROM MOTOR VEHICLE	800 W MAIN AVE	9/2/2023	P8
C	THEFT 3D ALL OTHER	W RIVERSIDE AVE / N BERNARD ST	8/30/2023	P8
C	THEFT 3D ALL OTHER	1200 W RIVERSIDE AVE	9/2/2023	
C	THEFT 3D FROM MOTOR VEHICLE	W MAIN AVE / N BROWNE ST	8/30/2023	P8
C	THEFT 3D FROM MOTOR VEHICLE	400 S MAPLE ST	8/31/2023	P8
C	THEFT 3D FROM MOTOR VEHICLE	100 S MADISON ST	8/29/2023	

For protection of victim privacy, the entire address on sexual assault crimes has been redacted.

<u>A/C</u>	<u>Offense Statute</u>	<u>Address</u>	<u>Reported Date</u>	<u>Dist</u>
C	THEFT 3D FROM MOTOR VEHICLE	300 N RIVERPOINT BLVD	8/29/2023	
C	THEFT OF MOTOR VEHICLE	W 1ST AVE / S WASHINGTON ST	8/29/2023	P8

POLICE SUMMARY - Ending: Saturday, September 2, 2023



Other Jurisdiction or Unk District

Preliminary IBR Counts

NIBRS Categories (Part 1 Selected)		7 Day Comparison			28 Day Comparison			YTD Comparison		
		Current	Prior	Percent	Current	Prior	Percent	Current	Prior	Percent
Violent	Criminal Homicide	0	0		0	0		0	0	
	Rape	0	0		0	0		6	3	100.00%
	Robbery - Commercial	0	0		0	0		0	0	
	Robbery - Person	0	0		0	0		1	0	
	Aggravated Assault - Non DV	0	0		1	0		1	2	-50.00%
	Aggravated Assault - DV	0	0		0	0		0	2	-100.00%
Violent Total:		0	0		1	0		8	7	14.29%
Property	Burglary - Residential	0	0		0	0		0	1	-100.00%
	Burglary Garage	0	1	-100.00%	1	0		1	0	
	Burglary Commercial	0	0		0	0		1	5	-80.00%
	Larceny	2	2	0.00%	8	6	33.33%	28	37	-24.32%
	Vehicle Theft	0	0		0	0		0	3	-100.00%
	Arson	0	1	-100.00%	1	0		1	0	
Property Total:		2	4	-50.00%	10	6	66.67%	31	46	-32.61%
Preliminary Part 1 Crime Totals:		2	4	-50.00%	11	6	83.33%	39	53	-26.42%
Current 7 Day Period:		8/27/2023 - 9/2/2023			Prior 7 Day Period:		8/20/2023 - 8/26/2023			
Current 28 Day Period:		8/6/2023 - 9/2/2023			Prior 28 Day Period:		7/9/2023 - 8/5/2023			
Current YTD Day Period:		1/1/2023 - 9/2/2023			Prior YTD Period:		1/1/2022 - 9/2/2022			

Prepared by SPD Crime Analysis Office - Tuesday, September 5, 2023

NOTE: SPD moved from UCR to the NIBRS reporting standard on 10/4/16 following the transition to a new RMS System. [Numbers on CompStat reports prior to this date should not be used as a comparison to those on this report.](#) Additional info on these reporting standards can be found on the FBI website: <https://ucr.fbi.gov/nibrs-overview>

This chart represents Preliminary counts of selected crime categories from Police Case Reports. Full statistical analysis to determine the confidence level of this data has not been performed. The % change columns on the preliminary counts differ from the percentage change on the NIBRS crime report, sometimes significantly. The CompStat report is designed for operational use and includes only selected NIBRS categories and coding less complex than full NIBRS rules. Official statistics for these and other NIBRS categories can be found on WASPC & FBI websites once available.

Sunday - Saturday

8/27/2023 TO 9/2/2023

Other Jurisdiction/Unk District



<u>A/C</u>	<u>Offense Statute</u>	<u>Address</u>	<u>Reported Date</u>	<u>Dist</u>
C	THEFT 2D ALL OTHER		8/28/2023	
C	THEFT 3D FROM MOTOR VEHICLE		8/29/2023	