

# SPOKANE POLICE DEPARTMENT

## PRELIMINARY CITYWIDE **IBR** CRIME REPORT



### Preliminary IBR Counts

CHIEF OF POLICE

Craig Meidl

Period Ending: Saturday, August 26, 2023

NIBRS Categories (Part 1 Selected)		7 Day Comparison			28 Day Comparison			YTD Comparison		
		Current	Prior	Percent	Current	Prior	Percent	Current	Prior	Percent
<b>Violent</b>	Criminal Homicide	1	0		2	1	100.00%	9	12	-25.00%
	Rape	4	5	-20.00%	16	7	128.57%	149	148	0.68%
	Robbery - Commercial	2	4	-50.00%	6	23	-73.91%	80	73	9.59%
	Robbery - Person	6	3	100.00%	23	23	0.00%	165	142	16.20%
	Aggravated Assault - Non DV	15	7	114.29%	53	61	-13.11%	419	358	17.04%
	Aggravated Assault - DV	4	8	-50.00%	28	27	3.70%	239	227	5.29%
<b>Violent Total:</b>		32	27	18.52%	128	142	-9.86%	1061	960	10.52%
<b>Property</b>	Burglary - Residential	9	12	-25.00%	51	64	-20.31%	557	527	5.69%
	Burglary Garage	8	4	100.00%	36	41	-12.20%	344	253	35.97%
	Burglary Commercial	10	16	-37.50%	67	46	45.65%	408	429	-4.90%
	Larceny	185	151	22.52%	723	768	-5.86%	6201	6666	-6.98%
	Vehicle Theft	54	60	-10.00%	219	159	37.74%	1197	1176	1.79%
	Arson	1	4	-75.00%	13	5	160.00%	62	44	40.91%
<b>Property Total:</b>		267	247	8.10%	1109	1083	2.40%	8769	9095	-3.58%
<b>Preliminary Part 1 Crime Totals:</b>		299	274	9.12%	1237	1225	0.98%	9830	10055	-2.24%
<b>Current 7 Day Period:</b>		8/20/2023 - 8/26/2023			<b>Prior 7 Day Period:</b>		8/13/2023 - 8/19/2023			
<b>Current 28 Day Period:</b>		7/30/2023 - 8/26/2023			<b>Prior 28 Day Period:</b>		7/2/2023 - 7/29/2023			
<b>Current YTD Day Period:</b>		1/1/2023 - 8/26/2023			<b>Prior YTD Period:</b>		1/1/2022 - 8/26/2022			

Prepared by SPD Crime Analysis Office - Monday, August 28, 2023

**NOTE:** SPD moved from UCR to the NIBRS reporting standard on 10/4/16 following the transition to a new RMS System. [Numbers on CompStat reports prior to this date should not be used as a comparison to those on this report.](#) Additional info on these reporting standards can be found on the FBI website: <https://ucr.fbi.gov/nibrs-overview>

This chart represents Preliminary counts of selected crime categories from Police Case Reports. Full statistical analysis to determine the confidence level of this data has not been performed. The % change columns on the preliminary counts differ from the percentage change on the NIBRS crime report, sometimes significantly. The CompStat report is designed for operational use and includes only selected NIBRS categories and coding less complex than full NIBRS rules. Official statistics for these and other NIBRS categories can be found on WASPC & FBI websites once available.



# SPOKANE POLICE DEPARTMENT

## Northwest Precinct

## ADAM Sector



### PSA Commander

Captain Tom Hendren

Northwest District (P1)

Central District (P2)



POLICE SUMMARY - Ending: Saturday, August 26, 2023

## NORTHWEST PRECINCT (P1, P2) ADAM SECTOR



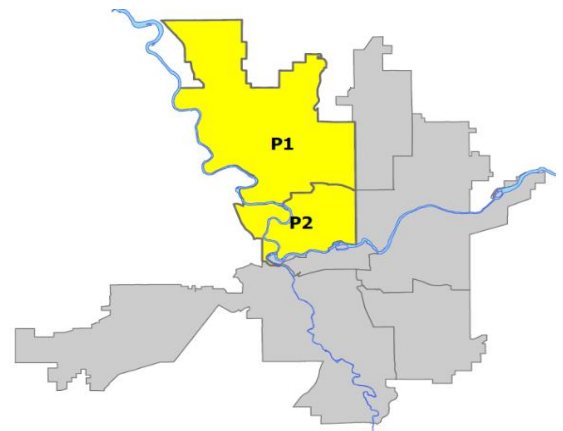
### Preliminary IBR Counts

NIBRS Categories (Part 1 Selected)		7 Day Comparison			28 Day Comparison			YTD Comparison		
		Current	Prior	Percent	Current	Prior	Percent	Current	Prior	Percent
<b>Violent</b>	Criminal Homicide	0	0		0	0		2	5	-60.00%
	Rape	0	1	-100.00%	2	1	100.00%	33	41	-19.51%
	Robbery - Commercial	0	2	-100.00%	2	3	-33.33%	12	15	-20.00%
	Robbery - Person	1	1	0.00%	4	3	33.33%	27	28	-3.57%
	Aggravated Assault - Non DV	4	2	100.00%	12	15	-20.00%	80	93	-13.98%
	Aggravated Assault - DV	2	1	100.00%	6	8	-25.00%	61	72	-15.28%
<b>Violent Total:</b>		7	7	0.00%	26	30	-13.33%	215	254	-15.35%
<b>Property</b>	Burglary - Residential	4	4	0.00%	12	12	0.00%	153	147	4.08%
	Burglary Garage	3	0		11	5	120.00%	103	71	45.07%
	Burglary Commercial	1	3	-66.67%	14	14	0.00%	94	70	34.29%
	Larceny	47	42	11.90%	165	195	-15.38%	1373	1354	1.40%
	Vehicle Theft	16	21	-23.81%	57	34	67.65%	290	266	9.02%
	Arson	0	2	-100.00%	3	3	0.00%	17	13	30.77%
<b>Property Total:</b>		71	72	-1.39%	262	263	-0.38%	2030	1921	5.67%
<b>Preliminary Part 1 Crime Totals:</b>		78	79	-1.27%	288	293	-1.71%	2245	2175	3.22%
<b>Current 7 Day Period:</b>		8/20/2023 - 8/26/2023			<b>Prior 7 Day Period:</b>		8/13/2023 - 8/19/2023			
<b>Current 28 Day Period:</b>		7/30/2023 - 8/26/2023			<b>Prior 28 Day Period:</b>		7/2/2023 - 7/29/2023			
<b>Current YTD Day Period:</b>		1/1/2023 - 8/26/2023			<b>Prior YTD Period:</b>		1/1/2022 - 8/26/2022			

Prepared by SPD Crime Analysis Office - Monday, August 28, 2023

**NOTE:** SPD moved from UCR to the NIBRS reporting standard on 10/4/16 following the transition to a new RMS System. [Numbers on CompStat reports prior to this date should not be used as a comparison to those on this report.](#) Additional info on these reporting standards can be found on the FBI website: <https://ucr.fbi.gov/nibrs-overview>

This chart represents Preliminary counts of selected crime categories from Police Case Reports. Full statistical analysis to determine the confidence level of this data has not been performed. The % change columns on the preliminary counts differ from the percentage change on the NIBRS crime report, sometimes significantly. The CompStat report is designed for operational use and includes only selected NIBRS categories and coding less complex than full NIBRS rules. Official statistics for these and other NIBRS categories can be found on WASPC & FBI websites once available.



Note: On 1/8/23 boundary changes were implemented dividing the North Precinct into two (NW and NE). The Northwest Precinct ADAM Sector consists of P1 and P2; Consequently this page did not exist on printed CompStat reports prior to 1/8/23

POLICE SUMMARY - Ending: Saturday, August 26, 2023



## NW - Northwest District (P1)

### Preliminary IBR Counts

NIBRS Categories (Part 1 Selected)		7 Day Comparison			28 Day Comparison			YTD Comparison		
		Current	Prior	Percent	Current	Prior	Percent	Current	Prior	Percent
<b>Violent</b>	Criminal Homicide	0	0		0	0		0	2	-100.00%
	Rape	0	1	-100.00%	2	0		16	20	-20.00%
	Robbery - Commercial	0	1	-100.00%	1	1	0.00%	2	6	-66.67%
	Robbery - Person	0	1	-100.00%	2	1	100.00%	13	10	30.00%
	Aggravated Assault - Non DV	1	1	0.00%	4	6	-33.33%	34	37	-8.11%
	Aggravated Assault - DV	0	0		0	4	-100.00%	28	32	-12.50%
<b>Violent Total:</b>		1	4	-75.00%	9	12	-25.00%	93	107	-13.08%
<b>Property</b>	Burglary - Residential	2	1	100.00%	7	8	-12.50%	82	74	10.81%
	Burglary Garage	1	0		6	4	50.00%	65	34	91.18%
	Burglary Commercial	0	2	-100.00%	7	2	250.00%	26	22	18.18%
	Larceny	26	28	-7.14%	87	101	-13.86%	688	617	11.51%
	Vehicle Theft	6	15	-60.00%	34	12	183.33%	121	96	26.04%
	Arson	0	2	-100.00%	2	2	0.00%	8	4	100.00%
<b>Property Total:</b>		35	48	-27.08%	143	129	10.85%	990	847	16.88%
<b>Preliminary Part 1 Crime Totals:</b>		36	52	-30.77%	152	141	7.80%	1083	954	13.52%
<b>Current 7 Day Period:</b>		8/20/2023 - 8/26/2023			<b>Prior 7 Day Period:</b>		8/13/2023 - 8/19/2023			
<b>Current 28 Day Period:</b>		7/30/2023 - 8/26/2023			<b>Prior 28 Day Period:</b>		7/2/2023 - 7/29/2023			
<b>Current YTD Day Period:</b>		1/1/2023 - 8/26/2023			<b>Prior YTD Period:</b>		1/1/2022 - 8/26/2022			

Prepared by SPD Crime Analysis Office - Monday, August 28, 2023

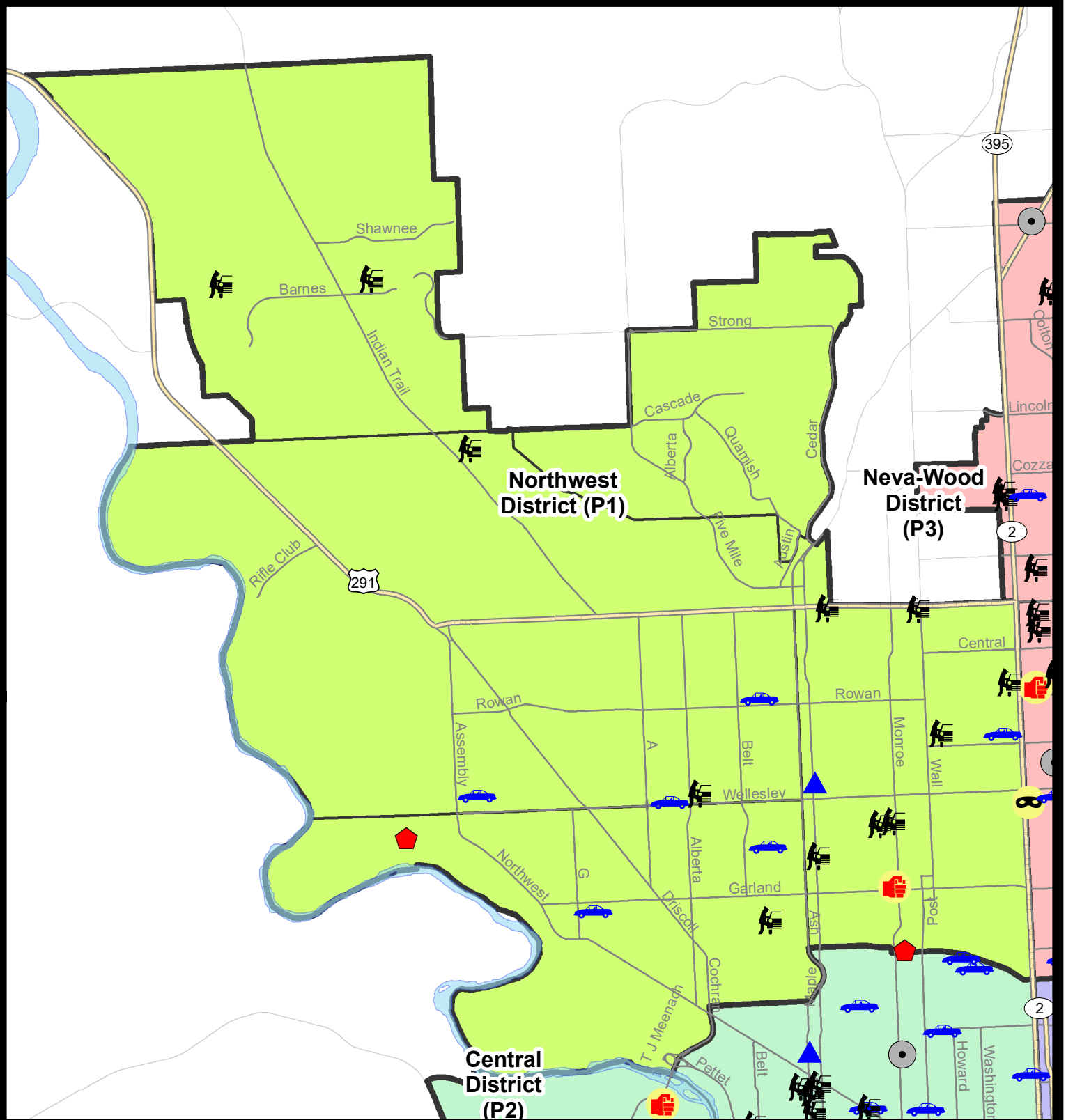
**NOTE:** SPD moved from UCR to the NIBRS reporting standard on 10/4/16 following the transition to a new RMS System. [Numbers on CompStat reports prior to this date should not be used as a comparison to those on this report.](#) Additional info on these reporting standards can be found on the FBI website: <https://ucr.fbi.gov/nibrs-overview>

This chart represents Preliminary counts of selected crime categories from Police Case Reports. Full statistical analysis to determine the confidence level of this data has not been performed. The % change columns on the preliminary counts differ from the percentage change on the NIBRS crime report, sometimes significantly. The CompStat report is designed for operational use and includes only selected NIBRS categories and coding less complex than full NIBRS rules. Official statistics for these and other NIBRS categories can be found on WASPC & FBI websites once available.



Note: On 1/8/23 a boundary change to P1 added a portion of the prior area to P2 (SPA2EG); Consequently activity in P1 will appear a bit lower if compared to printed CompStat reports prior to 1/8/23





**City of Spokane**  
**Northwest District (P1)**  
**Selected Crime Codes**  
**2023-08-20 to 2023-08-26**  
 Prepared By:  
 Crime Analysis Unit  
 Spokane Police Department

**Legend**

**NIBRS Events**



Criminal Homicide



Rape



Robbery Commercial



Robbery Person



Aggravated Assault



Burglary Residential



Burglary Commercial



Burglary Garage



Vehicle Prowling



Vehicle Theft



Arson



Cases Represent LERMS Crime Codes  
 Points may indicate multiple events  
 Note: Veh Prowl is only Larceny displayed

For Additional Information on  
 Incidents pertaining to an  
 Area, Trend, or Pattern  
 Contact Information Analysis

0 0.25 0.5 1 Miles



THIS IS NOT A LEGAL DOCUMENT:  
 The information shown on this map is compiled  
 from various sources and is subject to constant  
 revision. Information shown on this map should  
 not be used to determine the location of facilities  
 in relationship to property lines, section lines,  
 streets, etc.

Sunday - Saturday

NW - Northwest District (P1)

8/20/2023 TO 8/26/2023



<u>A/C</u>	<u>Offense Statute</u>	<u>Address</u>	<u>Reported Date</u>	<u>Dist</u>
<b><u>SPA1AD</u></b>				
C	RESIDENTIAL BURGLARY	4800 W NORTHWEST BLVD	8/23/2023	P1
C	THEFT 3D ALL OTHER	2300 W KIERNAN AVE	8/23/2023	P1
C	THEFT 3D ALL OTHER	3300 N MILTON ST	8/26/2023	
C	THEFT 3D FROM BUILDING	2600 W WELLESLEY AVE	8/24/2023	
C	THEFT 3D FROM MOTOR VEHICLE	1900 W KIERNAN AVE	8/25/2023	
A	THEFT 3D SHOPLIFTING	2300 W WELLESLEY AVE	8/23/2023	P1
C	THEFT 3D SHOPLIFTING	2500 W WELLESLEY AVE	8/20/2023	
C	THEFT 3D SHOPLIFTING	2300 W WELLESLEY AVE	8/20/2023	
C	THEFT 3D SHOPLIFTING	2300 W WELLESLEY AVE	8/26/2023	
C	THEFT OF A FIREARM FROM BUILDING	4800 W NORTHWEST BLVD	8/23/2023	P1
C	THEFT OF MOTOR VEHICLE	W LONGFELLOW AVE / N CANNON ST	8/25/2023	P1
A	THEFT OF MOTOR VEHICLE	3300 W PROVIDENCE AVE	8/26/2023	P1
<b><u>SPA1BS</u></b>				
C	MAIL THEFT	7200 N PAMELA ST	8/22/2023	P1
C	THEFT 2D FROM MOTOR VEHICLE	4200 W ARROWHEAD RD	8/22/2023	P1
C	THEFT 3D VEHICLE PARTS AND ACCESSORIES	1900 W FRANCIS AVE	8/25/2023	P1
<b><u>SPA1IT</u></b>				
C	THEFT 2D FROM MOTOR VEHICLE	9200 N LONDALE DR	8/22/2023	P1
C	THEFT 3D FROM MOTOR VEHICLE	9200 N LINDEN LN	8/22/2023	P1
<b><u>SPA1NH</u></b>				
C	ASSAULT 4D WEAPON	1000 W GARLAND AVE	8/25/2023	P4
C	BURGLARY 2D GARAGE	4800 N MAPLE ST	8/24/2023	P1
C	RESIDENTIAL BURGLARY	900 W CORA AVE	8/24/2023	P1
C	THEFT 1D ALL OTHER	5600 N MAPLE ST	8/20/2023	P1
C	THEFT 2D FROM MOTOR VEHICLE	700 W FRANCIS AVE	8/21/2023	P1
C	THEFT 2D FROM MOTOR VEHICLE	0 W NEBRASKA AVE	8/22/2023	P1
C	THEFT 2D FROM MOTOR VEHICLE	1100 W HEROY AVE	8/24/2023	P1
C	THEFT 2D FROM MOTOR VEHICLE	6200 N CEDAR ST	8/24/2023	
C	THEFT 3D FROM MOTOR VEHICLE	5200 N HOWARD ST	8/23/2023	P1
C	THEFT 3D VEHICLE PARTS AND ACCESSORIES	4400 N DIVISION ST	8/23/2023	P1
C	THEFT 3D VEHICLE PARTS AND ACCESSORIES	5600 N MAPLE ST	8/25/2023	P1
C	THEFT OF A FIREARM FROM MOTOR VEHICLE	4400 N MONROE ST	8/23/2023	P1
C	THEFT OF A FIREARM FROM MOTOR VEHICLE	4100 N MAPLE ST	8/25/2023	P1
C	THEFT OF MOTOR VEHICLE	300 W QUEEN AVE	8/26/2023	P1
<b><u>SPA1NW</u></b>				
C	THEFT 2D FROM MOTOR VEHICLE	2500 W BROAD AVE	8/22/2023	P1
C	THEFT 3D ALL OTHER	3700 W OLYMPIC AVE	8/22/2023	

For protection of victim privacy, the entire address on sexual assault crimes has been redacted.

<b>A/C</b>	<b>Offense Statute</b>	<b>Address</b>	<b>Reported Date</b>	<b>Dist</b>
C	THEFT OF MOTOR VEHICLE	5500 N CANNON ST	8/25/2023	P1
C	THEFT OF MOTOR VEHICLE	4200 W BROAD AVE	8/26/2023	P1
C	THEFT OF MOTOR VEHICLE	2700 W WELLESLEY AVE	8/26/2023	P1

POLICE SUMMARY - Ending: Saturday, August 26, 2023



## NW - North Central District (P2)

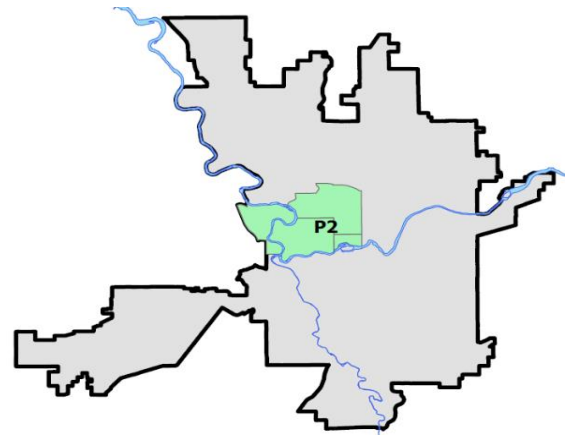
### Preliminary IBR Counts

NIBRS Categories (Part 1 Selected)		7 Day Comparison			28 Day Comparison			YTD Comparison		
		Current	Prior	Percent	Current	Prior	Percent	Current	Prior	Percent
<b>Violent</b>	Criminal Homicide	0	0		0	0		2	3	-33.33%
	Rape	0	0		0	1	-100.00%	17	21	-19.05%
	Robbery - Commercial	0	1	-100.00%	1	2	-50.00%	10	9	11.11%
	Robbery - Person	1	0		2	2	0.00%	14	18	-22.22%
	Aggravated Assault - Non DV	3	1	200.00%	8	9	-11.11%	46	56	-17.86%
	Aggravated Assault - DV	2	1	100.00%	6	4	50.00%	33	40	-17.50%
<b>Violent Total:</b>		6	3	100.00%	17	18	-5.56%	122	147	-17.01%
<b>Property</b>	Burglary - Residential	2	3	-33.33%	5	4	25.00%	71	73	-2.74%
	Burglary Garage	2	0		5	1	400.00%	38	37	2.70%
	Burglary Commercial	1	1	0.00%	7	12	-41.67%	68	48	41.67%
	Larceny	21	14	50.00%	78	94	-17.02%	685	737	-7.06%
	Vehicle Theft	10	6	66.67%	23	22	4.55%	169	170	-0.59%
	Arson	0	0		1	1	0.00%	9	9	0.00%
<b>Property Total:</b>		36	24	50.00%	119	134	-11.19%	1040	1074	-3.17%
<b>Preliminary Part 1 Crime Totals:</b>		42	27	55.56%	136	152	-10.53%	1162	1221	-4.83%
<b>Current 7 Day Period:</b>		8/20/2023 - 8/26/2023			<b>Prior 7 Day Period:</b>		8/13/2023 - 8/19/2023			
<b>Current 28 Day Period:</b>		7/30/2023 - 8/26/2023			<b>Prior 28 Day Period:</b>		7/2/2023 - 7/29/2023			
<b>Current YTD Day Period:</b>		1/1/2023 - 8/26/2023			<b>Prior YTD Period:</b>		1/1/2022 - 8/26/2022			

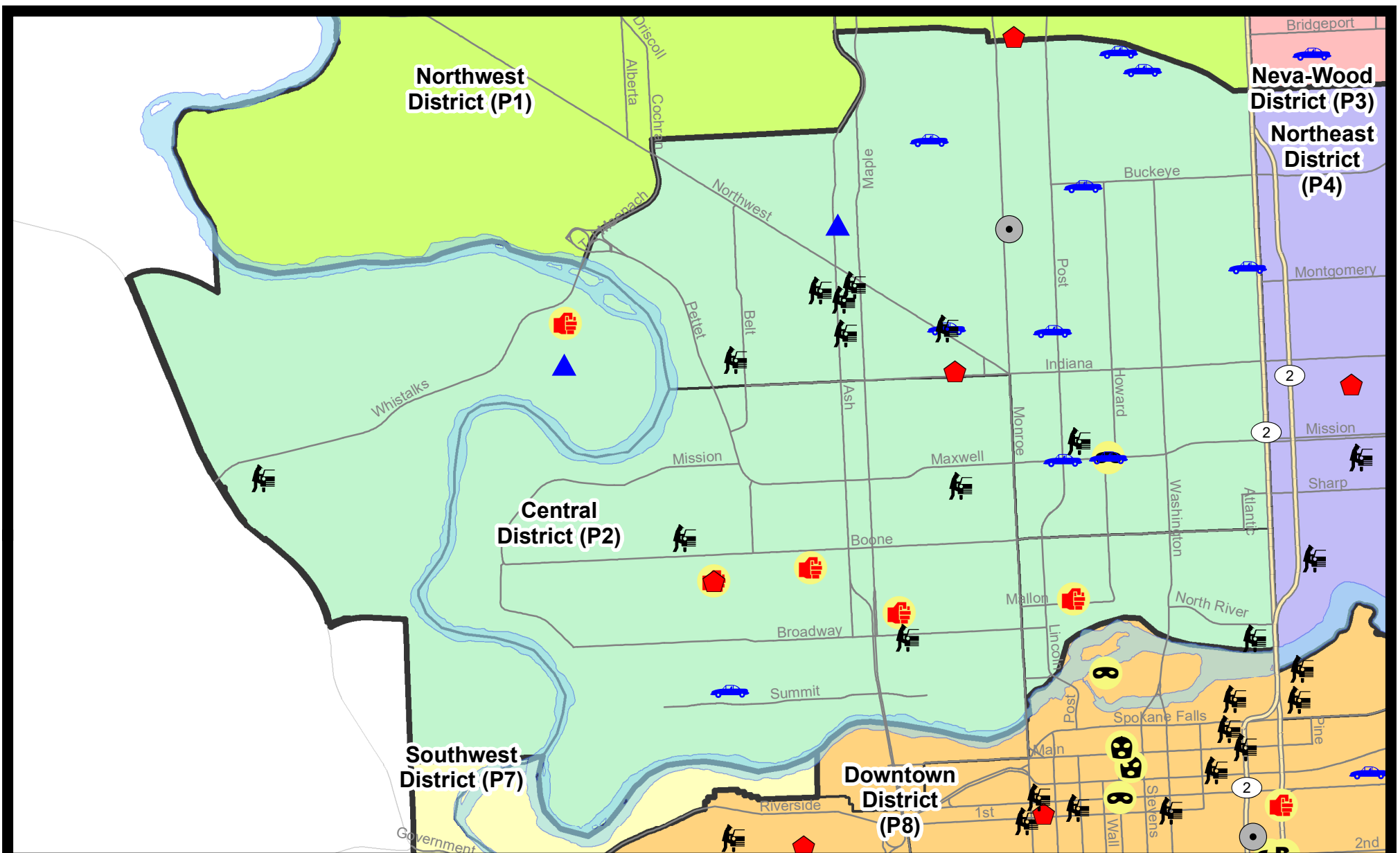
Prepared by SPD Crime Analysis Office - Monday, August 28, 2023

**NOTE:** SPD moved from UCR to the NIBRS reporting standard on 10/4/16 following the transition to a new RMS System. [Numbers on CompStat reports prior to this date should not be used as a comparison to those on this report.](#) Additional info on these reporting standards can be found on the FBI website: <https://ucr.fbi.gov/nibrs-overview>

This chart represents Preliminary counts of selected crime categories from Police Case Reports. Full statistical analysis to determine the confidence level of this data has not been performed. The % change columns on the preliminary counts differ from the percentage change on the NIBRS crime report, sometimes significantly. The CompStat report is designed for operational use and includes only selected NIBRS categories and coding less complex than full NIBRS rules. Official statistics for these and other NIBRS categories can be found on WASPC & FBI websites once available.



Note: On 1/8/23 a boundary change to P2 added a portion of the P1 area into P2 (SPA2EG); Consequently activity in P2 will appear a bit higher if compared to printed CompStat reports prior to 1/8/23



**City of Spokane**  
**Central District (P2)**  
**Selected**  
**Crime Types**  
**2023-08-20 to 2023-08-26**  
 Prepared By:  
 Crime Analysis Unit  
 Spokane Police Department

#### Legend

##### NIBRS Events



Robbery Commercial

Robbery Person

Aggravated Assault

Burglary Residential

Burglary Garage

Burglary Commercial

Vehicle Prowling

Vehicle Theft

Arson

Cases Represent LERMS Crime Codes  
 Points may indicate multiple events  
 Note: Veh Prowl is only Larceny category displayed



For Additional Information on Incidents  
 pertaining to an Area, Trend, or Pattern  
 Contact Information Analysis

0 0.2 0.4 0.6 Miles



**THIS IS NOT A LEGAL DOCUMENT:**  
 The information shown on this map is compiled  
 from various sources and is subject to constant  
 revision. Information shown on this map should  
 not be used to determine the location of facilities  
 in relationship to property lines, section lines,  
 streets, etc.

Sunday - Saturday

NW - Central District (P2)

8/20/2023 TO 8/26/2023



<u>A/C</u>	<u>Offense Statute</u>	<u>Address</u>	<u>Reported Date</u>	<u>Dist</u>
<b><u>SPA2EG</u></b>				
C	BURGLARY 2D COMMERCIAL	2500 N MONROE ST	8/20/2023	P1
C	BURGLARY 2D GARAGE	1600 W YORK AVE	8/22/2023	P1
C	MAIL THEFT	2100 N CANNON ST	8/23/2023	P2
C	MAIL THEFT	900 W MAXWELL AVE	8/25/2023	P2
C	RESIDENTIAL BURGLARY	1200 W INDIANA AVE	8/22/2023	P1
C	ROBBERY 1D CARJACKING	N HOWARD ST / W MAXWELL AVE	8/24/2023	P1
C	THEFT 2D FROM MOTOR VEHICLE	1700 W MONTGOMERY AVE	8/20/2023	P2
C	THEFT 2D FROM MOTOR VEHICLE	2200 N ASH ST	8/20/2023	P2
C	THEFT 2D FROM MOTOR VEHICLE	1600 W KNOX AVE	8/22/2023	P2
C	THEFT 2D FROM MOTOR VEHICLE	1600 W NORTHWEST BLVD	8/25/2023	P2
C	THEFT 3D ALL OTHER	2400 N MADISON ST	8/20/2023	P2
C	THEFT 3D FROM BUILDING	2200 N ASH ST	8/20/2023	P2
C	THEFT 3D FROM BUILDING	1600 W YORK AVE	8/24/2023	P1
A	THEFT 3D FROM MOTOR VEHICLE	1200 W KNOX AVE	8/23/2023	P2
C	THEFT 3D FROM MOTOR VEHICLE	700 W SPOFFORD AVE	8/24/2023	P2
A	THEFT 3D FROM MOTOR VEHICLE	2100 W SHANNON AVE	8/20/2023	
C	THEFT 3D VEHICLE PARTS AND ACCESSORIES	1200 W KNOX AVE	8/20/2023	P2
C	THEFT OF MOTOR VEHICLE	800 W KNOX AVE	8/20/2023	P1
C	THEFT OF MOTOR VEHICLE	2300 N DIVISION ST	8/23/2023	P2
A	THEFT OF MOTOR VEHICLE	1200 W KNOX AVE	8/23/2023	P2
C	THEFT OF MOTOR VEHICLE	1200 W FAIRVIEW AVE	8/24/2023	P1
C	THEFT OF MOTOR VEHICLE	N HOWARD ST / W MAXWELL AVE	8/24/2023	P1
A	THEFT OF MOTOR VEHICLE	400 W DALTON AVE	8/25/2023	P2
A	THEFT OF MOTOR VEHICLE	500 W ALICE AVE	8/25/2023	P2
C	THEFT OF MOTOR VEHICLE	2600 N WALL ST	8/25/2023	P2
C	THEFT OF MOTOR VEHICLE	W MAXWELL AVE / N POST ST	8/26/2023	P1
<b><u>SPA2RS</u></b>				
C	ASSAULT 2D	700 W MALLON AVE	8/23/2023	P1
C	THEFT 3D ALL OTHER	N MONROE ST / W BROADWAY AVE	8/22/2023	P2
C	THEFT 3D FROM MOTOR VEHICLE	100 W NORTH RIVER DR	8/25/2023	
<b><u>SPA2WC</u></b>				
C	ASSAULT 2D	2200 W GARDNER AVE	8/20/2023	P1
C	ASSAULT 2D	N WALNUT ST / W MALLON AVE	8/21/2023	P1
C	BURGLARY 1D FROM RESIDENCE	2200 W GARDNER AVE	8/20/2023	P1
C	HARASSMENT FELONY WEAPON INVOLVED	1800 W GARDNER AVE	8/20/2023	P1
C	MAIL THEFT	1500 N ASH ST	8/23/2023	P2
C	THEFT 3D FROM BUILDING	2500 W DEAN AVE	8/25/2023	

For protection of victim privacy, the entire address on sexual assault crimes has been redacted.



<b>A/C</b>	<b>Offense Statute</b>	<b>Address</b>	<b>Reported Date</b>	<b>Dist</b>
C	THEFT 3D FROM MOTOR VEHICLE	1200 W SINTO AVE	8/20/2023	P2
A	THEFT 3D FROM MOTOR VEHICLE	2300 W SHARP AVE	8/22/2023	P1
C	THEFT 3D FROM MOTOR VEHICLE	1400 W BROADWAY AVE	8/22/2023	
C	THEFT OF MOTOR VEHICLE	2200 W BRIDGE AVE	8/25/2023	P1

### **SPA2WH**

C	ASSAULT 2D	2800 W ELLIOTT DR	8/20/2023	P1
A	BURGLARY 2D GARAGE	2800 W ELLIOTT DR	8/25/2023	P2
C	THEFT OF A FIREARM FROM MOTOR VEHICLE	1600 N RIVER RIDGE BLVD	8/25/2023	P4

# SPOKANE POLICE DEPARTMENT

## Northeast Precinct

## BAKER Sector

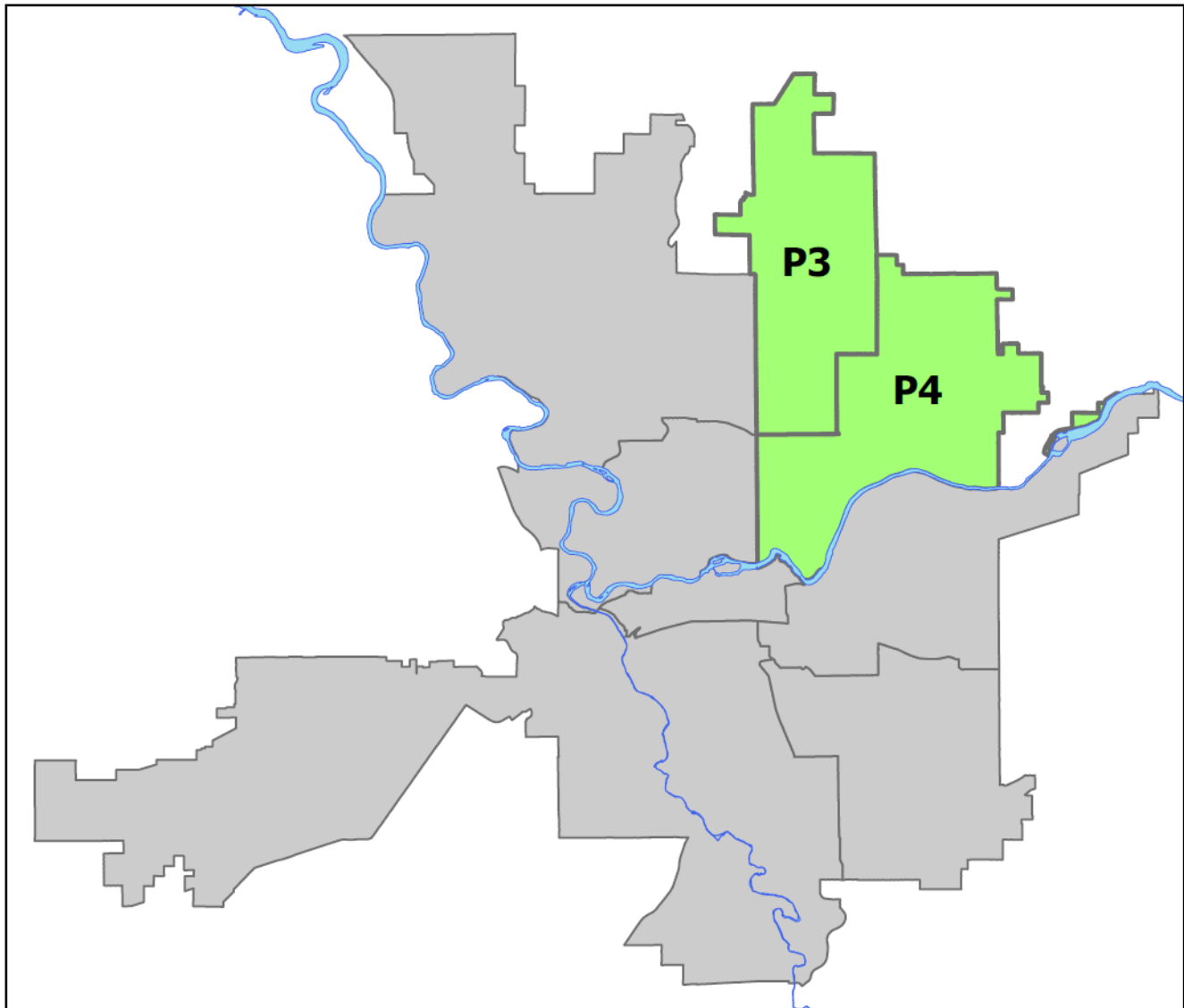


### PSA Commander

Captain Steve Wohl

NevaWood District (P3)

Northeast District (P4)



POLICE SUMMARY - Ending: Saturday, August 26, 2023

## NORTHEAST PRECINCT (P3, P4) BAKER SECTOR



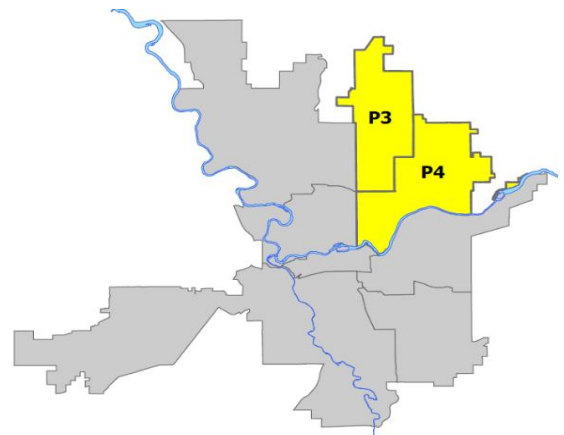
### Preliminary IBR Counts

NIBRS Categories (Part 1 Selected)		7 Day Comparison			28 Day Comparison			YTD Comparison		
		Current	Prior	Percent	Current	Prior	Percent	Current	Prior	Percent
<b>Violent</b>	Criminal Homicide	1	0		1	1	0.00%	4	2	100.00%
	Rape	1	1	0.00%	5	3	66.67%	43	36	19.44%
	Robbery - Commercial	0	0		0	14	-100.00%	41	38	7.89%
	Robbery - Person	1	0		7	7	0.00%	54	48	12.50%
	Aggravated Assault - Non DV	7	1	600.00%	18	18	0.00%	132	100	32.00%
	Aggravated Assault - DV	0	3	-100.00%	6	10	-40.00%	91	70	30.00%
<b>Violent Total:</b>		10	5	100.00%	37	53	-30.19%	365	294	24.15%
<b>Property</b>	Burglary - Residential	2	5	-60.00%	17	33	-48.48%	249	186	33.87%
	Burglary Garage	2	3	-33.33%	12	24	-50.00%	121	79	53.16%
	Burglary Commercial	4	6	-33.33%	27	15	80.00%	148	149	-0.67%
	Larceny	75	50	50.00%	285	283	0.71%	2401	2298	4.48%
	Vehicle Theft	14	21	-33.33%	68	63	7.94%	451	450	0.22%
	Arson	0	1	-100.00%	4	1	300.00%	19	16	18.75%
<b>Property Total:</b>		97	86	12.79%	413	419	-1.43%	3389	3178	6.64%
<b>Preliminary Part 1 Crime Totals:</b>		107	91	17.58%	450	472	-4.66%	3754	3472	8.12%
<b>Current 7 Day Period:</b>		8/20/2023 - 8/26/2023			<b>Prior 7 Day Period:</b>		8/13/2023 - 8/19/2023			
<b>Current 28 Day Period:</b>		7/30/2023 - 8/26/2023			<b>Prior 28 Day Period:</b>		7/2/2023 - 7/29/2023			
<b>Current YTD Day Period:</b>		1/1/2023 - 8/26/2023			<b>Prior YTD Period:</b>		1/1/2022 - 8/26/2022			

Prepared by SPD Crime Analysis Office - Monday, August 28, 2023

**NOTE:** SPD moved from UCR to the NIBRS reporting standard on 10/4/16 following the transition to a new RMS System. [Numbers on CompStat reports prior to this date should not be used as a comparison to those on this report.](#) Additional info on these reporting standards can be found on the FBI website: <https://ucr.fbi.gov/nibrs-overview>

This chart represents Preliminary counts of selected crime categories from Police Case Reports. Full statistical analysis to determine the confidence level of this data has not been performed. The % change columns on the preliminary counts differ from the percentage change on the NIBRS crime report, sometimes significantly. The CompStat report is designed for operational use and includes only selected NIBRS categories and coding less complex than full NIBRS rules. Official statistics for these and other NIBRS categories can be found on WASPC & FBI websites once available.



Note: On 1/8/23 boundary changes were implemented dividing the North Precinct into two (NW and NE). The Northeast Precinct BAKER Sector consists of P3 and P4; Consequently this page did not exist on printed reports prior to 1/8/23

POLICE SUMMARY - Ending: Saturday, August 26, 2023



## NE - Neva-Wood District (P3)

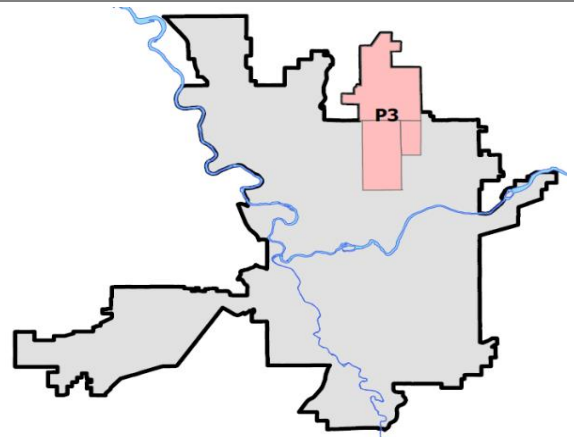
### Preliminary IBR Counts

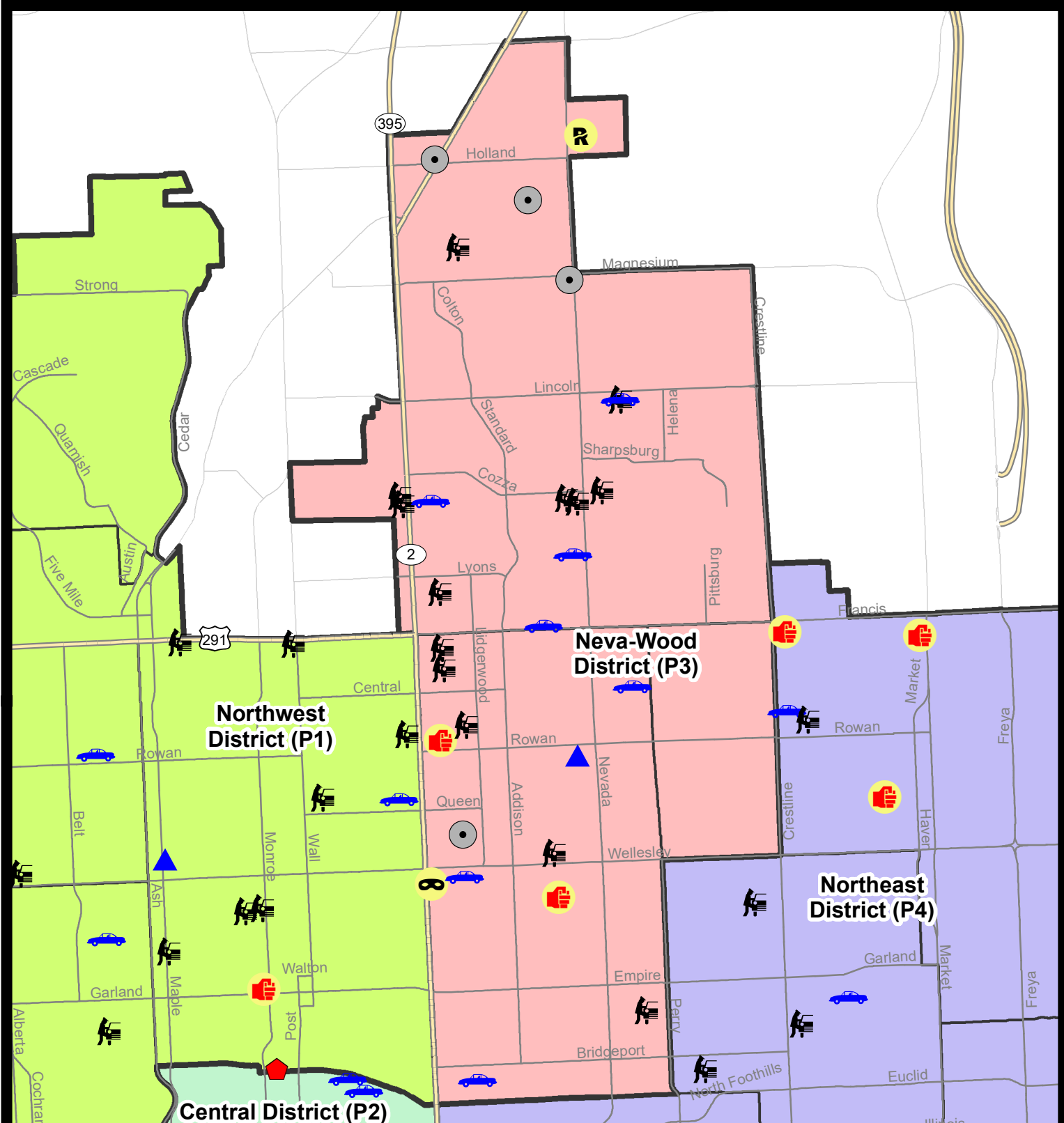
NIBRS Categories (Part 1 Selected)		7 Day Comparison			28 Day Comparison			YTD Comparison		
		Current	Prior	Percent	Current	Prior	Percent	Current	Prior	Percent
<b>Violent</b>	Criminal Homicide	1	0		1	1	0.00%	3	2	50.00%
	Rape	1	0		3	2	50.00%	24	19	26.32%
	Robbery - Commercial	0	0		0	11	-100.00%	29	29	0.00%
	Robbery - Person	1	0		2	3	-33.33%	23	29	-20.69%
	Aggravated Assault - Non DV	2	0		5	8	-37.50%	50	35	42.86%
	Aggravated Assault - DV	0	2	-100.00%	4	6	-33.33%	57	32	78.13%
<b>Violent Total:</b>		5	2	150.00%	15	31	-51.61%	186	146	27.40%
<b>Property</b>	Burglary - Residential	0	3	-100.00%	9	18	-50.00%	133	91	46.15%
	Burglary Garage	1	2	-50.00%	9	17	-47.06%	82	52	57.69%
	Burglary Commercial	4	4	0.00%	20	10	100.00%	107	65	64.62%
	Larceny	54	33	63.64%	196	189	3.70%	1652	1617	2.16%
	Vehicle Theft	8	8	0.00%	32	36	-11.11%	238	261	-8.81%
	Arson	0	0		3	0		14	7	100.00%
<b>Property Total:</b>		67	50	34.00%	269	270	-0.37%	2226	2093	6.35%
<b>Preliminary Part 1 Crime Totals:</b>		72	52	38.46%	284	301	-5.65%	2412	2239	7.73%
<b>Current 7 Day Period:</b>		8/20/2023 - 8/26/2023			<b>Prior 7 Day Period:</b>		8/13/2023 - 8/19/2023			
<b>Current 28 Day Period:</b>		7/30/2023 - 8/26/2023			<b>Prior 28 Day Period:</b>		7/2/2023 - 7/29/2023			
<b>Current YTD Day Period:</b>		1/1/2023 - 8/26/2023			<b>Prior YTD Period:</b>		1/1/2022 - 8/26/2022			

Prepared by SPD Crime Analysis Office - Monday, August 28, 2023

**NOTE:** SPD moved from UCR to the NIBRS reporting standard on 10/4/16 following the transition to a new RMS System. [Numbers on CompStat reports prior to this date should not be used as a comparison to those on this report.](#) Additional info on these reporting standards can be found on the FBI website: <https://ucr.fbi.gov/nibrs-overview>

This chart represents Preliminary counts of selected crime categories from Police Case Reports. Full statistical analysis to determine the confidence level of this data has not been performed. The % change columns on the preliminary counts differ from the percentage change on the NIBRS crime report, sometimes significantly. The CompStat report is designed for operational use and includes only selected NIBRS categories and coding less complex than full NIBRS rules. Official statistics for these and other NIBRS categories can be found on WASPC & FBI websites once available.





**City of Spokane**  
**Neva-Wood District (P3)**  
**Selected Crime Codes**  
**2023-08-20 to 2023-08-26**  
 Prepared By:  
 Crime Analysis Unit  
 Spokane Police Department

**Legend**

**NIBRS Events**



Criminal Homicide



Rape



Robbery Commercial



Robbery Person



Aggravated Assault



Burglary Residential



Burglary Commercial



Burglary Garage



Burglary Commercial



Vehicle Prowling



Vehicle Theft



Arson



Cases Represent LERMS Crime Codes  
 Points may indicate multiple events  
 Note: Veh Prowl is only Larceny displayed

For Additional Information on  
 Incidents pertaining to an  
 Area, Trend, or Pattern  
 Contact Information Analysis

0 0.2 0.4 0.8 Miles



THIS IS NOT A LEGAL DOCUMENT:  
 The information shown on this map is compiled  
 from various sources and is subject to constant  
 revision. Information shown on this map should  
 not be used to determine the location of facilities  
 in relationship to property lines, section lines,  
 streets, etc.

Sunday - Saturday

8/20/2023 TO 8/26/2023

NE - Neva-Wood District (P3)



<u>A/C</u>	<u>Offense Statute</u>	<u>Address</u>	<u>Reported Date</u>	<u>Dist</u>
<b><u>SPB3NL</u></b>				
C	ASSAULT 2D	600 E HEROY AVE	8/24/2023	P4
C	BURGLARY 2D COMMERCIAL	4700 N DIVISION ST	8/26/2023	P4
C	BURGLARY 2D GARAGE	800 E NORTH AVE	8/20/2023	P4
C	HARASSMENT FELONY WEAPON INVOLVED	5500 N DIVISION ST	8/25/2023	P1
C	IBR Purposes Only - Theft From Motor Vehicle	6100 N MAYFAIR ST	8/23/2023	P4
C	MURDER 1D	5600 N LIDGERWOOD ST	8/26/2023	P4
C	ROBBERY 1D PERSON	4500 N DIVISION ST	8/22/2023	P8
C	THEFT 3D ALL OTHER	900 E PROVIDENCE AVE	8/23/2023	
C	THEFT 3D FROM MOTOR VEHICLE	6000 N MAYFAIR ST	8/24/2023	P3
C	THEFT 3D FROM MOTOR VEHICLE	600 E BROAD AVE	8/23/2023	
C	THEFT 3D FROM MOTOR VEHICLE	1200 E KIERNAN AVE	8/24/2023	
C	THEFT 3D FROM MOTOR VEHICLE	5600 N LIDGERWOOD ST	8/25/2023	
C	THEFT 3D SHOPLIFTING	5800 N DIVISION ST	8/21/2023	P1
C	THEFT 3D SHOPLIFTING	5800 N DIVISION ST	8/21/2023	P3
C	THEFT 3D SHOPLIFTING	5800 N DIVISION ST	8/20/2023	P3
C	THEFT 3D SHOPLIFTING	0 E EMPIRE AVE	8/23/2023	P3
C	THEFT 3D SHOPLIFTING	4700 N DIVISION ST	8/23/2023	P3
C	THEFT 3D SHOPLIFTING	4700 N DIVISION ST	8/25/2023	P4
C	THEFT 3D SHOPLIFTING	4700 N DIVISION ST	8/25/2023	P4
C	THEFT 3D SHOPLIFTING	4700 N DIVISION ST	8/25/2023	P4
C	THEFT 3D SHOPLIFTING	4700 N DIVISION ST	8/26/2023	P4
C	THEFT 3D SHOPLIFTING	4700 N DIVISION ST	8/24/2023	
C	THEFT 3D VEHICLE PARTS AND ACCESSORIES	6000 N MAYFAIR ST	8/24/2023	P3
C	THEFT OF MOTOR VEHICLE	1200 E CENTRAL AVE	8/22/2023	P4
C	THEFT OF MOTOR VEHICLE	100 E HOFFMAN AVE	8/25/2023	P4
C	THEFT OF MOTOR VEHICLE	200 E LIBERTY AVE	8/26/2023	P3
<b><u>SPB3SH</u></b>				
C	BURGLARY 2D COMMERCIAL	9200 N NEVADA ST	8/20/2023	P3
C	BURGLARY 2D COMMERCIAL	8600 N NEVADA ST	8/22/2023	P3
C	BURGLARY 2D COMMERCIAL	9500 N NEWPORT HWY	8/24/2023	P6
C	RAPE 2D		8/25/2023	P4
C	THEFT 1D FROM BUILDING	7400 N WILDING DR	8/25/2023	P3
C	THEFT 2D FROM MOTOR VEHICLE	7100 N DIVISION ST	8/21/2023	P3
C	THEFT 2D FROM MOTOR VEHICLE	1100 E COZZA DR	8/24/2023	P3
C	THEFT 2D FROM MOTOR VEHICLE	900 E COZZA DR	8/24/2023	P3
C	THEFT 2D FROM MOTOR VEHICLE	7800 N MORTON ST	8/25/2023	P3
C	THEFT 2D VEHICLE PARTS AND ACCESSORIES	300 E WEDGEWOOD AVE	8/26/2023	
C	THEFT 3D ALL OTHER	1800 E LYONS AVE	8/22/2023	P3

For protection of victim privacy, the entire address on sexual assault crimes has been redacted.



<b>A/C</b>	<b>Offense Statute</b>	<b>Address</b>	<b>Reported Date</b>	<b>Dist</b>
C	THEFT 3D ALL OTHER	700 E CALKINS DR	8/24/2023	P3
C	THEFT 3D ALL OTHER	E LYONS AVE / N STANDARD ST	8/25/2023	P3
C	THEFT 3D FROM BUILDING	1000 E FRANCIS AVE	8/21/2023	P4
C	THEFT 3D FROM MOTOR VEHICLE	7100 N DIVISION ST	8/21/2023	P3
C	THEFT 3D FROM MOTOR VEHICLE	7200 N NEVADA ST	8/24/2023	P3
C	THEFT 3D FROM MOTOR VEHICLE	7800 N MORTON ST	8/24/2023	P3
C	THEFT 3D FROM MOTOR VEHICLE	6600 N DIVISION ST	8/24/2023	P3
C	THEFT 3D FROM MOTOR VEHICLE	8800 N HILL N DALE ST	8/23/2023	
C	THEFT 3D SHOPLIFTING	9200 N COLTON ST	8/20/2023	P4
C	THEFT 3D SHOPLIFTING	9200 N COLTON ST	8/21/2023	P4
C	THEFT 3D SHOPLIFTING	9200 N COLTON ST	8/21/2023	P4
C	THEFT 3D SHOPLIFTING	9200 N COLTON ST	8/22/2023	P4
C	THEFT 3D SHOPLIFTING	9900 N NEWPORT HWY	8/22/2023	P4
C	THEFT 3D SHOPLIFTING	9700 N NEWPORT HWY	8/23/2023	P3
C	THEFT 3D SHOPLIFTING	9200 N COLTON ST	8/23/2023	P4
C	THEFT 3D SHOPLIFTING	9100 N NEWPORT HWY	8/24/2023	P4
C	THEFT 3D SHOPLIFTING	9100 N NEWPORT HWY	8/24/2023	P4
C	THEFT 3D SHOPLIFTING	9200 N COLTON ST	8/24/2023	P1
C	THEFT 3D SHOPLIFTING	9200 N COLTON ST	8/25/2023	P4
C	THEFT 3D SHOPLIFTING	9200 N COLTON ST	8/25/2023	P4
C	THEFT 3D SHOPLIFTING	9200 N COLTON ST	8/25/2023	P4
C	THEFT 3D SHOPLIFTING	6600 N DIVISION ST	8/20/2023	
C	THEFT 3D SHOPLIFTING	9600 N NEWPORT HWY	8/21/2023	
C	THEFT 3D SHOPLIFTING	9700 N NEWPORT HWY	8/23/2023	
C	THEFT 3D SHOPLIFTING	9700 N NEWPORT HWY	8/25/2023	
C	THEFT 3D SHOPLIFTING	9100 N NEWPORT HWY	8/26/2023	
C	THEFT 3D VEHICLE PARTS AND ACCESSORIES	6300 N HELENA ST	8/24/2023	P3
C	THEFT 3D VEHICLE PARTS AND ACCESSORIES	9000 N DIVISION ST	8/24/2023	P3
C	THEFT 3D VEHICLE PARTS AND ACCESSORIES	800 E FRANCIS AVE	8/25/2023	P3
C	THEFT OF MOTOR VEHICLE	600 E FRANCIS AVE	8/20/2023	P4
C	THEFT OF MOTOR VEHICLE	900 E BEACON AVE	8/21/2023	P4
C	THEFT OF MOTOR VEHICLE	7800 N MORTON ST	8/21/2023	P4
C	THEFT OF MOTOR VEHICLE	0 E WEILE AVE	8/24/2023	P4
C	THEFT OF MOTOR VEHICLE	7800 N MORTON ST	8/25/2023	P3

### **SPB3WH**

C	THEFT 3D ALL OTHER	1400 E NEBRASKA AVE	8/25/2023	
---	--------------------	---------------------	-----------	--

POLICE SUMMARY - Ending: Saturday, August 26, 2023



## NE - Northeast District (P4)

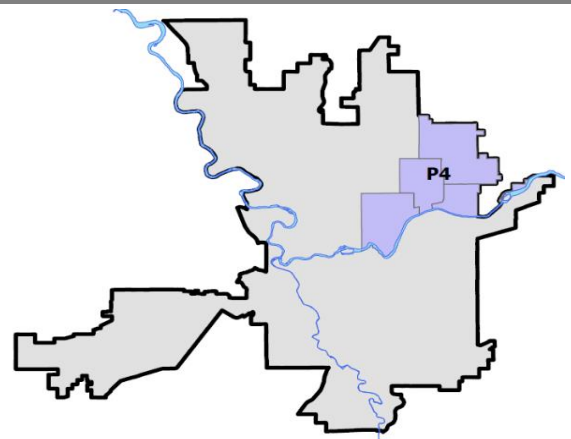
### Preliminary IBR Counts

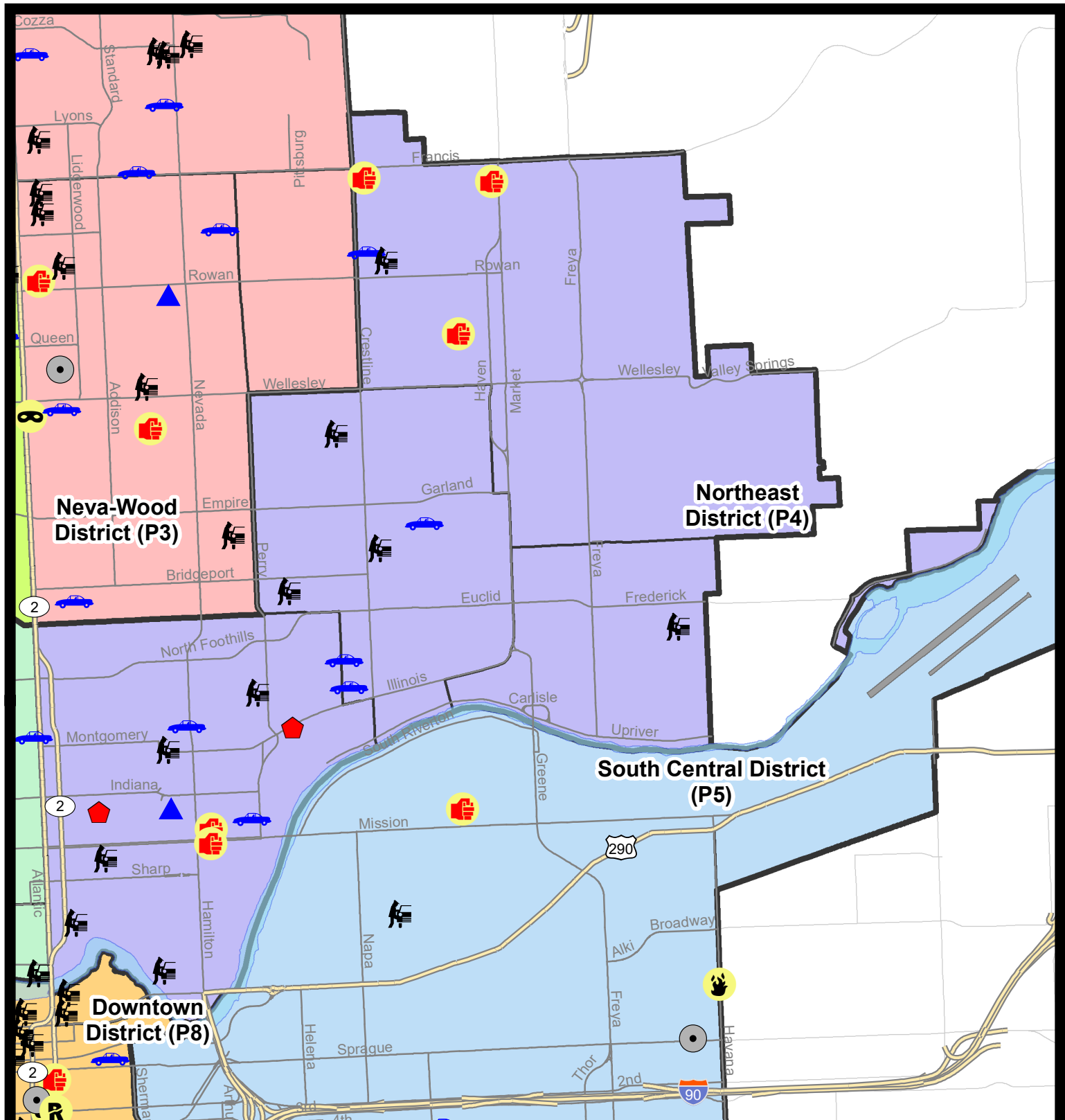
NIBRS Categories (Part 1 Selected)		7 Day Comparison			28 Day Comparison			YTD Comparison		
		Current	Prior	Percent	Current	Prior	Percent	Current	Prior	Percent
<b>Violent</b>	Criminal Homicide	0	0		0	0		1	0	
	Rape	0	1	-100.00%	2	1	100.00%	19	17	11.76%
	Robbery - Commercial	0	0		0	3	-100.00%	12	9	33.33%
	Robbery - Person	0	0		5	4	25.00%	31	19	63.16%
	Aggravated Assault - Non DV	5	1	400.00%	13	10	30.00%	82	65	26.15%
	Aggravated Assault - DV	0	1	-100.00%	2	4	-50.00%	34	38	-10.53%
<b>Violent Total:</b>		5	3	66.67%	22	22	0.00%	179	148	20.95%
<b>Property</b>	Burglary - Residential	2	2	0.00%	8	15	-46.67%	116	95	22.11%
	Burglary Garage	1	1	0.00%	3	7	-57.14%	39	27	44.44%
	Burglary Commercial	0	2	-100.00%	7	5	40.00%	41	84	-51.19%
	Larceny	21	17	23.53%	89	94	-5.32%	749	681	9.99%
	Vehicle Theft	6	13	-53.85%	36	27	33.33%	213	189	12.70%
	Arson	0	1	-100.00%	1	1	0.00%	5	9	-44.44%
<b>Property Total:</b>		30	36	-16.67%	144	149	-3.36%	1163	1085	7.19%
<b>Preliminary Part 1 Crime Totals:</b>		35	39	-10.26%	166	171	-2.92%	1342	1233	8.84%
<b>Current 7 Day Period:</b>		8/20/2023 - 8/26/2023			<b>Prior 7 Day Period:</b>		8/13/2023 - 8/19/2023			
<b>Current 28 Day Period:</b>		7/30/2023 - 8/26/2023			<b>Prior 28 Day Period:</b>		7/2/2023 - 7/29/2023			
<b>Current YTD Day Period:</b>		1/1/2023 - 8/26/2023			<b>Prior YTD Period:</b>		1/1/2022 - 8/26/2022			

Prepared by SPD Crime Analysis Office - Monday, August 28, 2023

**NOTE:** SPD moved from UCR to the NIBRS reporting standard on 10/4/16 following the transition to a new RMS System. [Numbers on CompStat reports prior to this date should not be used as a comparison to those on this report.](#) Additional info on these reporting standards can be found on the FBI website: <https://ucr.fbi.gov/nibrs-overview>

This chart represents Preliminary counts of selected crime categories from Police Case Reports. Full statistical analysis to determine the confidence level of this data has not been performed. The % change columns on the preliminary counts differ from the percentage change on the NIBRS crime report, sometimes significantly. The CompStat report is designed for operational use and includes only selected NIBRS categories and coding less complex than full NIBRS rules. Official statistics for these and other NIBRS categories can be found on WASPC & FBI websites once available.





## City of Spokane

### Northeast District (P4)

### Selected Crime Codes

2023-08-20 to 2023-08-26

Prepared By:  
Crime Analysis Unit  
Spokane Police Department

#### Legend

##### NIBRS Events



Criminal Homicide



Rape



Robbery Commercial



Robbery Person



Aggravated Assault



Burglary Residential



Burglary Garage



Burglary Commercial



Vehicle Prowling



Vehicle Theft



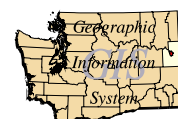
Arson



Cases Represent LERMS Crime Codes  
Points may indicate multiple events  
Note: Veh Prowl is only Larceny displayed

For Additional Information on  
Incidents pertaining to an  
Area, Trend, or Pattern  
Contact Information Analysis

0 0.2 0.4 0.8 Miles



THIS IS NOT A LEGAL DOCUMENT:  
The information shown on this map is compiled  
from various sources and is subject to constant  
revision. Information shown on this map should  
not be used to determine the location of facilities  
in relationship to property lines, section lines,  
streets, etc.

Sunday - Saturday

NE - Northeast District (P4)

8/20/2023 TO 8/26/2023



<u>A/C</u>	<u>Offense Statute</u>	<u>Address</u>	<u>Reported Date</u>	<u>Dist</u>
<b><u>SPB4BE</u></b>				
C	THEFT 1D FROM MOTOR VEHICLE	3300 N HELENA ST	8/21/2023	
C	THEFT 2D ALL OTHER	1600 E PROVIDENCE AVE	8/24/2023	P4
C	THEFT 3D FROM MOTOR VEHICLE	1900 E LONGFELLOW AVE	8/22/2023	P4
C	THEFT 3D FROM MOTOR VEHICLE	2100 E GLASS AVE	8/24/2023	P4
C	THEFT 3D VEHICLE PARTS AND ACCESSORIES	2900 E GRACE AVE	8/25/2023	P4
C	THEFT OF MOTOR VEHICLE	3700 N COOK ST	8/20/2023	P4
C	THEFT OF MOTOR VEHICLE	2700 N NAPA ST	8/21/2023	P4
C	THEFT OF MOTOR VEHICLE	1900 E MARIETTA AVE	8/24/2023	P4
<b><u>SPB4HI</u></b>				
C	ASSAULT 1D	5000 N NELSON ST	8/25/2023	P4
C	ASSAULT 2D	6100 N MARKET ST	8/23/2023	P4
C	HARASSMENT FELONY WEAPON INVOLVED	2100 E DECATUR AVE	8/20/2023	P4
C	THEFT 1D FROM BUILDING	5000 N COOK ST	8/23/2023	P4
C	THEFT 2D ALL OTHER	4700 N COOK ST	8/22/2023	P4
C	THEFT 2D ALL OTHER	N LACEY ST / E CENTRAL AVE	8/23/2023	P4
C	THEFT 2D FROM MOTOR VEHICLE	2300 E NEBRASKA AVE	8/23/2023	P4
C	THEFT OF MOTOR VEHICLE	2100 E JOSEPH AVE	8/25/2023	P4
<b><u>SPB4LO</u></b>				
C	ASSAULT 3D WEAPON OR NEGLIGENT INJURY	900 E MISSION AVE	8/23/2023	P4
C	ASSAULT 3D WEAPON OR NEGLIGENT INJURY	900 E MISSION AVE	8/23/2023	P4
C	BURGLARY 1D FROM RESIDENCE	300 E NORA AVE	8/24/2023	P4
C	BURGLARY 2D GARAGE	700 E NORA AVE	8/24/2023	P4
C	RESIDENTIAL BURGLARY	1500 E ILLINOIS AVE	8/22/2023	P4
C	THEFT 2D ALL OTHER	N HAMILTON ST / E BALDWIN AVE	8/25/2023	P4
C	THEFT 2D FROM MOTOR VEHICLE	100 E DESMET AVE	8/21/2023	P4
C	THEFT 2D FROM MOTOR VEHICLE	700 N CINCINNATI ST	8/24/2023	P4
C	THEFT 3D ALL OTHER	300 E NORTH FOOTHILLS DR	8/23/2023	P4
C	THEFT 3D ALL OTHER	1500 E ILLINOIS AVE	8/24/2023	P4
C	THEFT 3D FROM BUILDING	1700 N HAMILTON ST	8/21/2023	P4
C	THEFT 3D FROM MOTOR VEHICLE	700 E ILLINOIS AVE	8/20/2023	P4
A	THEFT 3D FROM MOTOR VEHICLE	2500 N DENVER ST	8/24/2023	P4
C	THEFT 3D FROM MOTOR VEHICLE	300 E SINTO AVE	8/21/2023	
C	THEFT 3D VEHICLE PARTS AND ACCESSORIES	800 E BOONE AVE	8/20/2023	P4
C	THEFT OF MOTOR VEHICLE	2200 N HAMILTON ST	8/21/2023	P4
C	THEFT OF MOTOR VEHICLE	1200 E AUGUSTA AVE	8/22/2023	P4
<b><u>SPB4MI</u></b>				
C	MAIL THEFT	3400 E CARLISLE AVE	8/21/2023	P4

For protection of victim privacy, the entire address on sexual assault crimes has been redacted.

<b><u>A/C</u></b>	<b><u>Offense Statute</u></b>	<b><u>Address</u></b>	<b><u>Reported Date</u></b>	<b><u>Dist</u></b>
C	THEFT 2D FROM MOTOR VEHICLE	4100 E CLEVELAND AVE	8/20/2023	P4

# SPOKANE POLICE DEPARTMENT



## South Precinct CHARLIE Sector

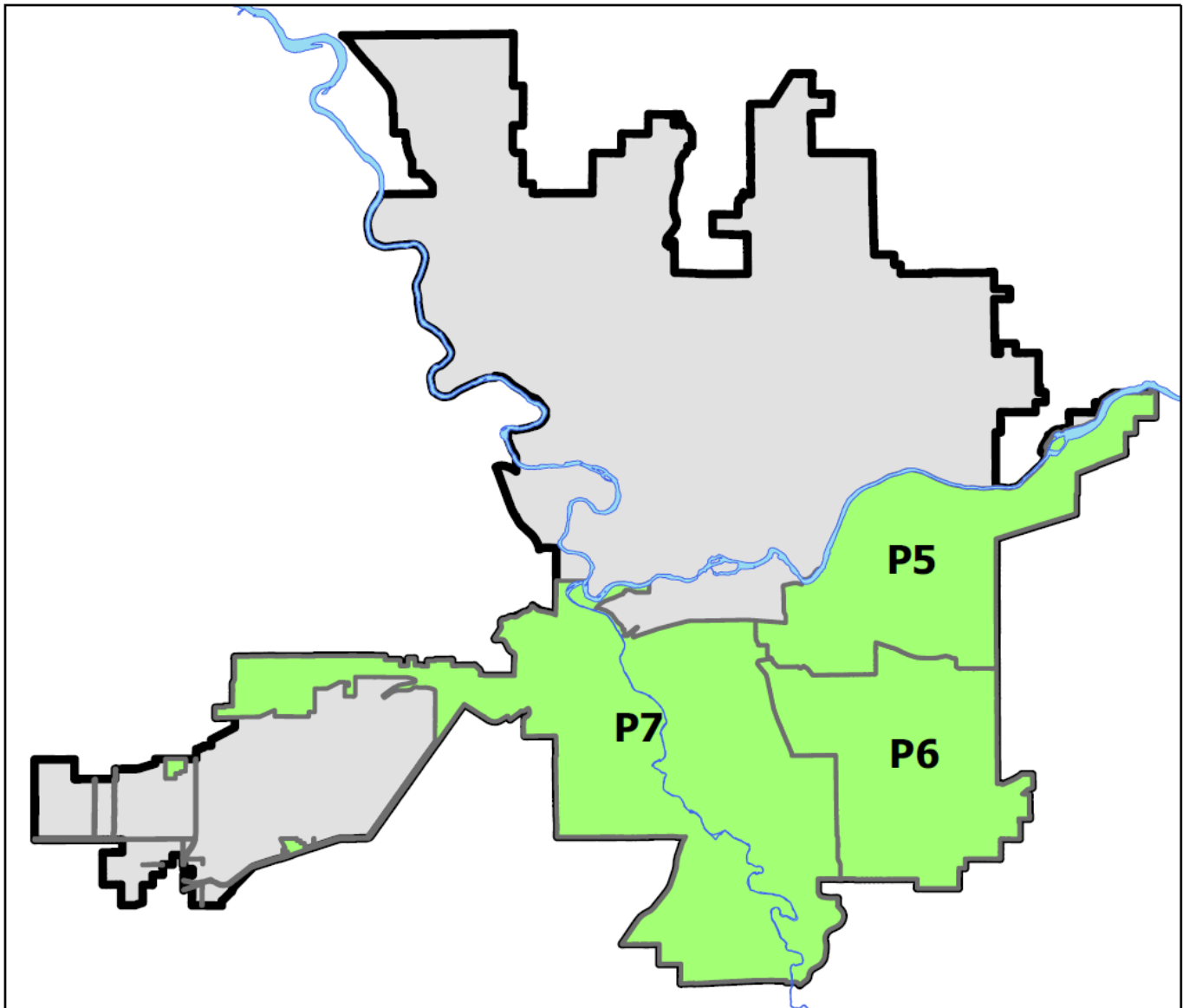
### PSA Commander

Captain Matt Cowles

South Central District (P5)

Southeast District (P6)

Southwest District (P7)





POLICE SUMMARY - Ending: Saturday, August 26, 2023

## ***SOUTH PRECINCT (P5, P6, P7) CHARLIE SECTOR***



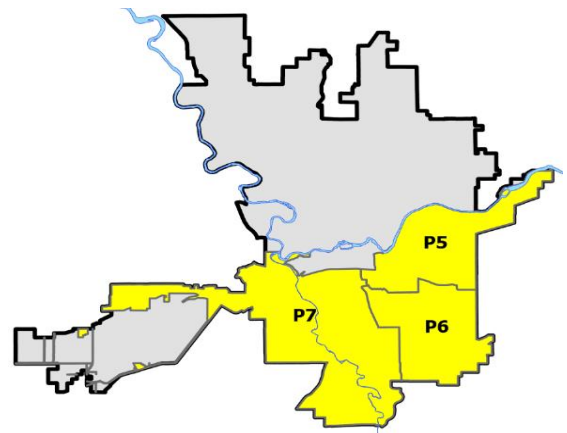
### Preliminary IBR Counts

NIBRS Categories (Part 1 Selected)		7 Day Comparison			28 Day Comparison			YTD Comparison		
		Current	Prior	Percent	Current	Prior	Percent	Current	Prior	Percent
Violent	Criminal Homicide	0	0		1	0		3	2	50.00%
	Rape	2	2	0.00%	6	3	100.00%	48	43	11.63%
	Robbery - Commercial	0	1	-100.00%	1	2	-50.00%	10	8	25.00%
	Robbery - Person	0	0		2	5	-60.00%	28	25	12.00%
	Aggravated Assault - Non DV	1	3	-66.67%	10	7	42.86%	92	83	10.84%
	Aggravated Assault - DV	1	3	-66.67%	11	8	37.50%	62	65	-4.62%
Violent Total:		4	9	-55.56%	31	25	24.00%	243	226	7.52%
Property	Burglary - Residential	1	2	-50.00%	15	13	15.38%	115	159	-27.67%
	Burglary Garage	2	1	100.00%	12	12	0.00%	104	94	10.64%
	Burglary Commercial	3	6	-50.00%	14	9	55.56%	100	139	-28.06%
	Larceny	34	33	3.03%	165	169	-2.37%	1496	1831	-18.30%
	Vehicle Theft	23	17	35.29%	82	41	100.00%	345	326	5.83%
	Arson	0	1	-100.00%	4	0		11	9	22.22%
Property Total:		63	60	5.00%	292	244	19.67%	2171	2558	-15.13%
Preliminary Part 1 Crime Totals:		67	69	-2.90%	323	269	20.07%	2414	2784	-13.29%
Current 7 Day Period:		8/20/2023 - 8/26/2023			Prior 7 Day Period:		8/13/2023 - 8/19/2023			
Current 28 Day Period:		7/30/2023 - 8/26/2023			Prior 28 Day Period:		7/2/2023 - 7/29/2023			
Current YTD Day Period:		1/1/2023 - 8/26/2023			Prior YTD Period:		1/1/2022 - 8/26/2022			

Prepared by SPD Crime Analysis Office - Monday, August 28, 2023

**NOTE:** SPD moved from UCR to the NIBRS reporting standard on 10/4/16 following the transition to a new RMS System. [Numbers on CompStat reports prior to this date should not be used as a comparison to those on this report.](#) Additional info on these reporting standards can be found on the FBI website: <https://ucr.fbi.gov/nibrs-overview>

This chart represents Preliminary counts of selected crime categories from Police Case Reports. Full statistical analysis to determine the confidence level of this data has not been performed. The % change columns on the preliminary counts differ from the percentage change on the NIBRS crime report, sometimes significantly. The CompStat report is designed for operational use and includes only selected NIBRS categories and coding less complex than full NIBRS rules. Official statistics for these and other NIBRS categories can be found on WASPC & FBI websites once available.



Note: On 1/8/23 boundary changes incorporated portions of P7 into the Downtown Precinct (SPD8BA and SPD8PV); Consequently activity in P7 will appear lower if compared to printed CompStat reports prior to 1/8/23

POLICE SUMMARY - Ending: Saturday, August 26, 2023



## SE - South Central District (P5)

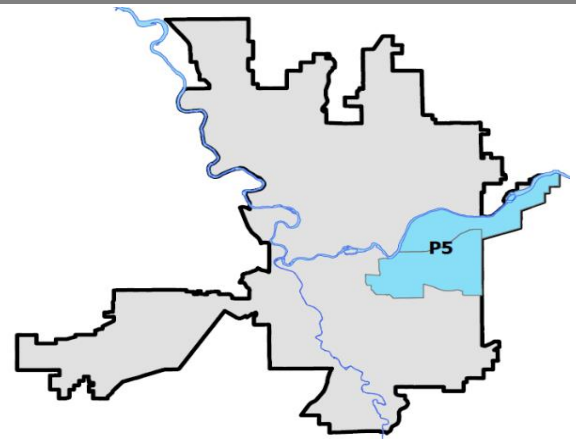
### Preliminary IBR Counts

NIBRS Categories (Part 1 Selected)		7 Day Comparison			28 Day Comparison			YTD Comparison		
		Current	Prior	Percent	Current	Prior	Percent	Current	Prior	Percent
<b>Violent</b>	Criminal Homicide	0	0		1	0		1	1	0.00%
	Rape	0	2	-100.00%	3	2	50.00%	24	16	50.00%
	Robbery - Commercial	0	0		0	0		2	3	-33.33%
	Robbery - Person	0	0		1	2	-50.00%	17	11	54.55%
	Aggravated Assault - Non DV	0	2	-100.00%	3	4	-25.00%	45	43	4.65%
	Aggravated Assault - DV	1	0		7	5	40.00%	35	33	6.06%
<b>Violent Total:</b>		1	4	-75.00%	15	13	15.38%	124	107	15.89%
<b>Property</b>	Burglary - Residential	0	0		1	3	-66.67%	36	56	-35.71%
	Burglary Garage	0	1	-100.00%	5	0		28	30	-6.67%
	Burglary Commercial	1	3	-66.67%	5	4	25.00%	60	86	-30.23%
	Larceny	11	16	-31.25%	57	62	-8.06%	520	706	-26.35%
	Vehicle Theft	5	4	25.00%	17	16	6.25%	113	151	-25.17%
	Arson	0	1	-100.00%	2	0		7	4	75.00%
<b>Property Total:</b>		17	25	-32.00%	87	85	2.35%	764	1033	-26.04%
<b>Preliminary Part 1 Crime Totals:</b>		18	29	-37.93%	102	98	4.08%	888	1140	-22.11%
<b>Current 7 Day Period:</b>		8/20/2023 - 8/26/2023			<b>Prior 7 Day Period:</b>		8/13/2023 - 8/19/2023			
<b>Current 28 Day Period:</b>		7/30/2023 - 8/26/2023			<b>Prior 28 Day Period:</b>		7/2/2023 - 7/29/2023			
<b>Current YTD Day Period:</b>		1/1/2023 - 8/26/2023			<b>Prior YTD Period:</b>		1/1/2022 - 8/26/2022			


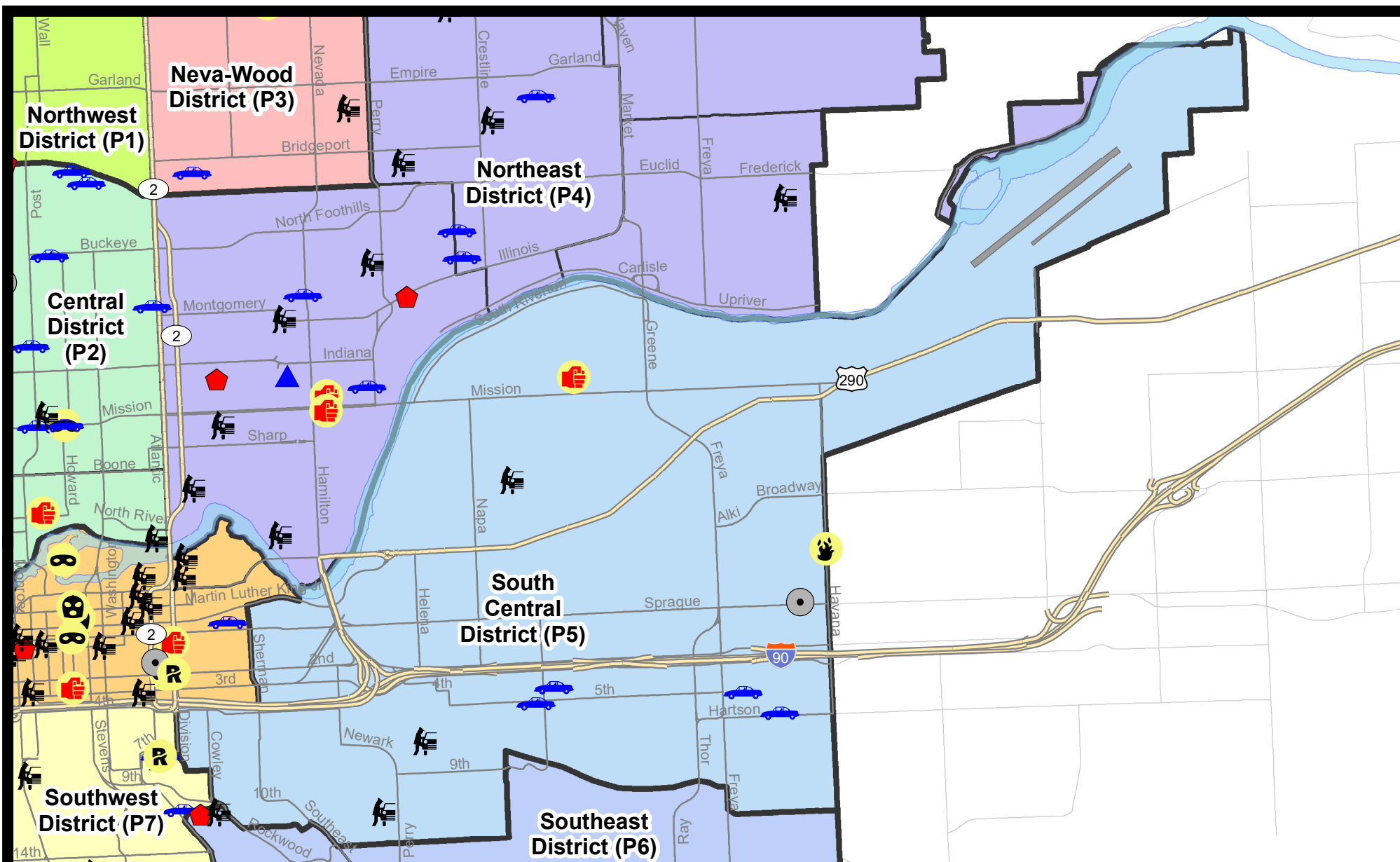
Prepared by SPD Crime Analysis Office - Monday, August 28, 2023

**NOTE:** SPD moved from UCR to the NIBRS reporting standard on 10/4/16 following the transition to a new RMS System. [Numbers on CompStat reports prior to this date should not be used as a comparison to those on this report.](#) Additional info on these reporting standards can be found on the FBI website: <https://ucr.fbi.gov/nibrs-overview>

This chart represents Preliminary counts of selected crime categories from Police Case Reports. Full statistical analysis to determine the confidence level of this data has not been performed. The % change columns on the preliminary counts differ from the percentage change on the NIBRS crime report, sometimes significantly. The CompStat report is designed for operational use and includes only selected NIBRS categories and coding less complex than full NIBRS rules. Official statistics for these and other NIBRS categories can be found on WASPC & FBI websites once available.



**Note:** On 2/10/21 a portion of the Police Block SPC5EC became part of the Downtown Precinct (SPD8EC); Consequently activity in P5 will appear lower if compared to printed CompStat reports prior to 2/10/21



**City of Spokane**  
**South Central District (P5)**  
**Selected**  
**Crime Types**  
**2023-08-20 to 2023-08-26**

Prepared By:  
**Crime Analysis Unit**  
**Spokane Police Department**

**Legend**

**NIBRS Events**



Criminal Homicide



Rape



Robbery Commercial



Robbery Person



Aggravated Assault



Burglary Residential



Burglary Garage



Burglary Commercial



Vehicle Prowling



Vehicle Theft



Arson

Cases Represent LERMS Crime Codes

Points may indicate multiple events

Note: Veh Prowl is only Larceny category displayed



For Additional Information on Incidents  
 pertaining to an Area, Trend, or Pattern  
 Contact Information Analysis

0 0.2 0.4 0.6 0.8 1 Miles



**THIS IS NOT A LEGAL DOCUMENT:**  
 The information shown on this map is compiled  
 from various sources and is subject to constant  
 revision. Information shown on this map should  
 not be used to determine the location of facilities  
 in relationship to property lines, section lines,  
 streets, etc.

Sunday - Saturday

SE - South Central District (P5)

8/20/2023 TO 8/26/2023



<u>A/C</u>	<u>Offense Statute</u>	<u>Address</u>	<u>Reported Date</u>	<u>Dist</u>
<b><u>SPC5EC</u></b>				
C	BURGLARY 2D COMMERCIAL	4100 E SPRAGUE AVE	8/21/2023	P6
C	THEFT 1D ALL OTHER	2900 E SPRAGUE AVE	8/21/2023	P5
C	THEFT 2D ALL OTHER	E 4TH AVE / S REBECCA ST	8/22/2023	P6
C	THEFT 2D ALL OTHER	900 E 3RD AVE	8/23/2023	P5
C	THEFT 2D ALL OTHER	400 S FISKE ST	8/22/2023	
C	THEFT 2D FROM MOTOR VEHICLE	600 S HELENA ST	8/20/2023	P5
C	THEFT 3D ALL OTHER	500 S THOR ST	8/20/2023	P5
C	THEFT 3D ALL OTHER	300 S PITTSBURG ST	8/20/2023	P6
C	THEFT 3D ALL OTHER	600 S ALTAMONT ST	8/23/2023	P5
C	THEFT 3D FROM MOTOR VEHICLE	1200 E 12TH AVE	8/26/2023	
C	THEFT OF MOTOR VEHICLE	2300 E 5TH AVE	8/21/2023	P6
C	THEFT OF MOTOR VEHICLE	3700 E 5TH AVE	8/22/2023	P6
C	THEFT OF MOTOR VEHICLE	4000 E HARTSON AVE	8/22/2023	P6
C	THEFT OF MOTOR VEHICLE	2400 E 4TH AVE	8/22/2023	P5
A	THEFT OF MOTOR VEHICLE	2400 E 4TH AVE	8/24/2023	P5
<b><u>SPC5GP</u></b>				
C	ASSAULT 2D	1600 N LACEY ST	8/23/2023	P6
C	THEFT 2D FROM BUILDING	1900 N LACEY ST	8/22/2023	P5
C	THEFT 3D FROM MOTOR VEHICLE	2200 E CATALDO AVE	8/21/2023	P5

POLICE SUMMARY - Ending: Saturday, August 26, 2023



## SE - Southeast District (P6)

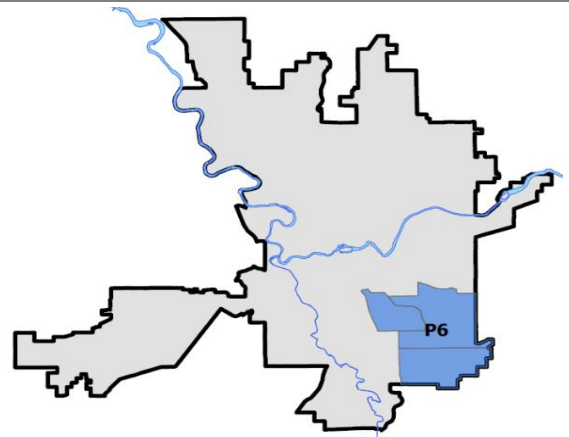
### Preliminary IBR Counts

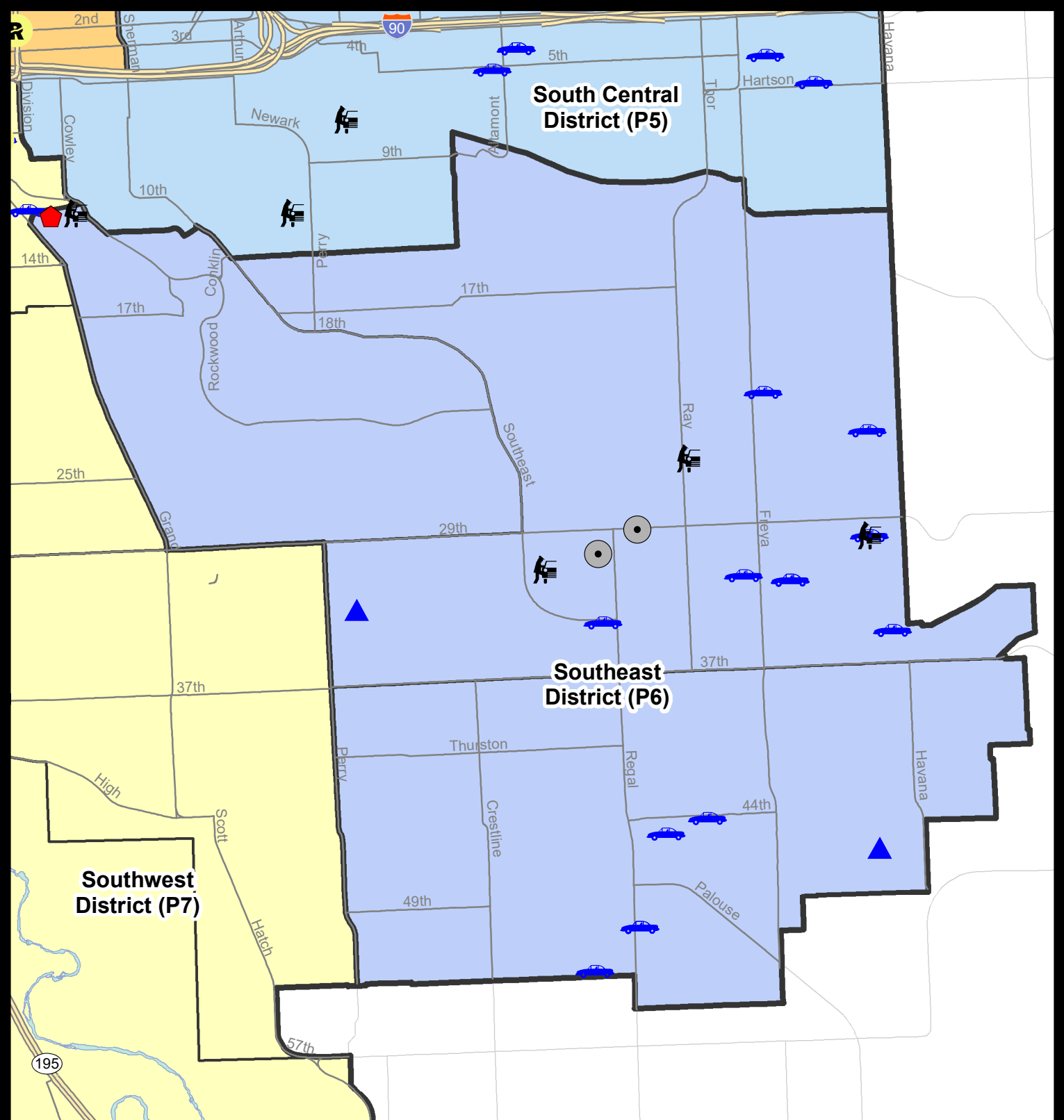
NIBRS Categories (Part 1 Selected)		7 Day Comparison			28 Day Comparison			YTD Comparison		
		Current	Prior	Percent	Current	Prior	Percent	Current	Prior	Percent
<b>Violent</b>	Criminal Homicide	0	0		0	0		0	0	
	Rape	0	0		0	0		5	6	-16.67%
	Robbery - Commercial	0	1	-100.00%	1	1	0.00%	3	2	50.00%
	Robbery - Person	0	0		0	1	-100.00%	2	4	-50.00%
	Aggravated Assault - Non DV	0	0		3	0		16	11	45.45%
	Aggravated Assault - DV	0	0		0	2	-100.00%	12	14	-14.29%
<b>Violent Total:</b>		0	1	-100.00%	4	4	0.00%	38	37	2.70%
<b>Property</b>	Burglary - Residential	1	1	0.00%	6	3	100.00%	30	54	-44.44%
	Burglary Garage	2	0		2	3	-33.33%	24	24	0.00%
	Burglary Commercial	2	2	0.00%	4	1	300.00%	18	17	5.88%
	Larceny	10	7	42.86%	48	36	33.33%	355	384	-7.55%
	Vehicle Theft	13	7	85.71%	46	10	360.00%	111	68	63.24%
	Arson	0	0		0	0		1	1	0.00%
<b>Property Total:</b>		28	17	64.71%	106	53	100.00%	539	548	-1.64%
<b>Preliminary Part 1 Crime Totals:</b>		28	18	55.56%	110	57	92.98%	577	585	-1.37%
<b>Current 7 Day Period:</b>		8/20/2023 - 8/26/2023			<b>Prior 7 Day Period:</b>		8/13/2023 - 8/19/2023			
<b>Current 28 Day Period:</b>		7/30/2023 - 8/26/2023			<b>Prior 28 Day Period:</b>		7/2/2023 - 7/29/2023			
<b>Current YTD Day Period:</b>		1/1/2023 - 8/26/2023			<b>Prior YTD Period:</b>		1/1/2022 - 8/26/2022			

Prepared by SPD Crime Analysis Office - Monday, August 28, 2023

**NOTE:** SPD moved from UCR to the NIBRS reporting standard on 10/4/16 following the transition to a new RMS System. [Numbers on CompStat reports prior to this date should not be used as a comparison to those on this report.](#) Additional info on these reporting standards can be found on the FBI website: <https://ucr.fbi.gov/nibrs-overview>

This chart represents Preliminary counts of selected crime categories from Police Case Reports. Full statistical analysis to determine the confidence level of this data has not been performed. The % change columns on the preliminary counts differ from the percentage change on the NIBRS crime report, sometimes significantly. The CompStat report is designed for operational use and includes only selected NIBRS categories and coding less complex than full NIBRS rules. Official statistics for these and other NIBRS categories can be found on WASPC & FBI websites once available.





**City of Spokane**  
**Southeast District (P6)**  
**Selected Crime Codes**  
**2023-08-20 to 2023-08-26**  
 Prepared By:  
**Crime Analysis Unit**  
**Spokane Police Department**

**Legend**

**NIBRS Events**



Criminal Homicide



Rape



Robbery Commercial



Robbery Person



Aggravated Assault



Burglary Residential



Burglary Garage



Burglary Commercial



Vehicle Prowling



Vehicle Theft



Arson



Cases Represent LERMS Crime Codes  
 Points may indicate multiple events  
 Note: Veh Prowl is only Larceny displayed

For Additional Information on  
 Incidents pertaining to an  
 Area, Trend, or Pattern  
 Contact Information Analysis

0 0.15 0.3 0.6 Miles



**THIS IS NOT A LEGAL DOCUMENT:**  
 The information shown on this map is compiled  
 from various sources and is subject to constant  
 revision. Information shown on this map should  
 not be used to determine the location of facilities  
 in relationship to property lines, section lines,  
 streets, etc.



Sunday - Saturday

SE - Southeast District (P6)

8/20/2023 TO 8/26/2023



<u>A/C</u>	<u>Offense Statute</u>	<u>Address</u>	<u>Reported Date</u>	<u>Dist</u>
<b><u>SPC6LH</u></b>				
C	BURGLARY 2D COMMERCIAL	3000 E 29TH AVE	8/21/2023	P6
C	BURGLARY 2D COMMERCIAL	2800 E 30TH AVE	8/23/2023	P6
C	BURGLARY 2D GARAGE	1500 E 33RD AVE	8/22/2023	P6
C	MAIL THEFT	2200 E GIRARD PL	8/22/2023	P6
C	THEFT 2D FROM BUILDING	3000 E 29TH AVE	8/21/2023	P6
C	THEFT 3D FROM MOTOR VEHICLE	3100 S COOK ST	8/22/2023	P6
A	THEFT 3D FROM MOTOR VEHICLE	4200 E 30TH AVE	8/22/2023	P6
C	THEFT 3D FROM MOTOR VEHICLE	3200 E 26TH AVE	8/25/2023	P6
C	THEFT 3D SHOPLIFTING	2500 E 29TH AVE	8/20/2023	
C	THEFT OF MOTOR VEHICLE	3700 E 32ND AVE	8/21/2023	P6
C	THEFT OF MOTOR VEHICLE	3600 E 22ND AVE	8/21/2023	P6
C	THEFT OF MOTOR VEHICLE	4200 E 35TH AVE	8/21/2023	P6
C	THEFT OF MOTOR VEHICLE	3300 S SOUTHEAST BLVD	8/22/2023	P4
A	THEFT OF MOTOR VEHICLE	3700 E 32ND AVE	8/22/2023	P6
A	THEFT OF MOTOR VEHICLE	4200 E 30TH AVE	8/22/2023	P6
A	THEFT OF MOTOR VEHICLE	3500 E 32ND AVE	8/22/2023	P6
C	THEFT OF MOTOR VEHICLE	4200 E 24TH AVE	8/25/2023	P6
<b><u>SPC6RW</u></b>				
C	RESIDENTIAL BURGLARY	100 E 12TH AVE	8/26/2023	P6
C	THEFT 2D FROM MOTOR VEHICLE	1000 S ROCKWOOD BLVD	8/23/2023	P6
<b><u>SPC6SG</u></b>				
A	BURGLARY 2D FENCED AREA	2900 E PALOUSE HWY	8/21/2023	P6
C	BURGLARY 2D GARAGE	4000 E SUMAC DR	8/25/2023	P6
C	TAKING MOTOR VEHICLE WITHOUT PERMISSION 2D	5000 S REGAL ST	8/21/2023	P6
C	THEFT 3D SHOPLIFTING	4900 S REGAL ST	8/22/2023	P6
C	THEFT 3D SHOPLIFTING	4900 S REGAL ST	8/20/2023	
C	THEFT OF MOTOR VEHICLE	4500 S REGAL ST	8/20/2023	P6
C	THEFT OF MOTOR VEHICLE	2500 E 53RD AVE	8/25/2023	P6
C	THEFT OF MOTOR VEHICLE	3200 E 44TH AVE	8/25/2023	P6
C	THEFT OF MOTOR VEHICLE	5000 S REGAL ST	8/26/2023	P6

POLICE SUMMARY - Ending: Saturday, August 26, 2023



## SW - Southwest District (P7)

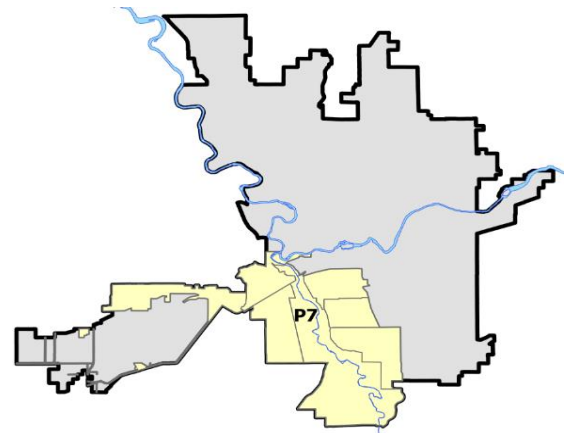
### Preliminary IBR Counts

NIBRS Categories (Part 1 Selected)		7 Day Comparison			28 Day Comparison			YTD Comparison		
		Current	Prior	Percent	Current	Prior	Percent	Current	Prior	Percent
<b>Violent</b>	Criminal Homicide	0	0		0	0		2	1	100.00%
	Rape	2	0		3	1	200.00%	19	21	-9.52%
	Robbery - Commercial	0	0		0	1	-100.00%	5	3	66.67%
	Robbery - Person	0	0		1	2	-50.00%	9	10	-10.00%
	Aggravated Assault - Non DV	1	1	0.00%	4	3	33.33%	31	29	6.90%
	Aggravated Assault - DV	0	3	-100.00%	4	1	300.00%	15	18	-16.67%
<b>Violent Total:</b>		3	4	-25.00%	12	8	50.00%	81	82	-1.22%
<b>Property</b>	Burglary - Residential	0	1	-100.00%	8	7	14.29%	49	49	0.00%
	Burglary Garage	0	0		5	9	-44.44%	52	40	30.00%
	Burglary Commercial	0	1	-100.00%	5	4	25.00%	22	36	-38.89%
	Larceny	13	10	30.00%	60	71	-15.49%	621	741	-16.19%
	Vehicle Theft	5	6	-16.67%	19	15	26.67%	121	107	13.08%
	Arson	0	0		2	0		3	4	-25.00%
<b>Property Total:</b>		18	18	0.00%	99	106	-6.60%	868	977	-11.16%
<b>Preliminary Part 1 Crime Totals:</b>		21	22	-4.55%	111	114	-2.63%	949	1059	-10.39%
<b>Current 7 Day Period:</b>		8/20/2023 - 8/26/2023			<b>Prior 7 Day Period:</b>		8/13/2023 - 8/19/2023			
<b>Current 28 Day Period:</b>		7/30/2023 - 8/26/2023			<b>Prior 28 Day Period:</b>		7/2/2023 - 7/29/2023			
<b>Current YTD Day Period:</b>		1/1/2023 - 8/26/2023			<b>Prior YTD Period:</b>		1/1/2022 - 8/26/2022			


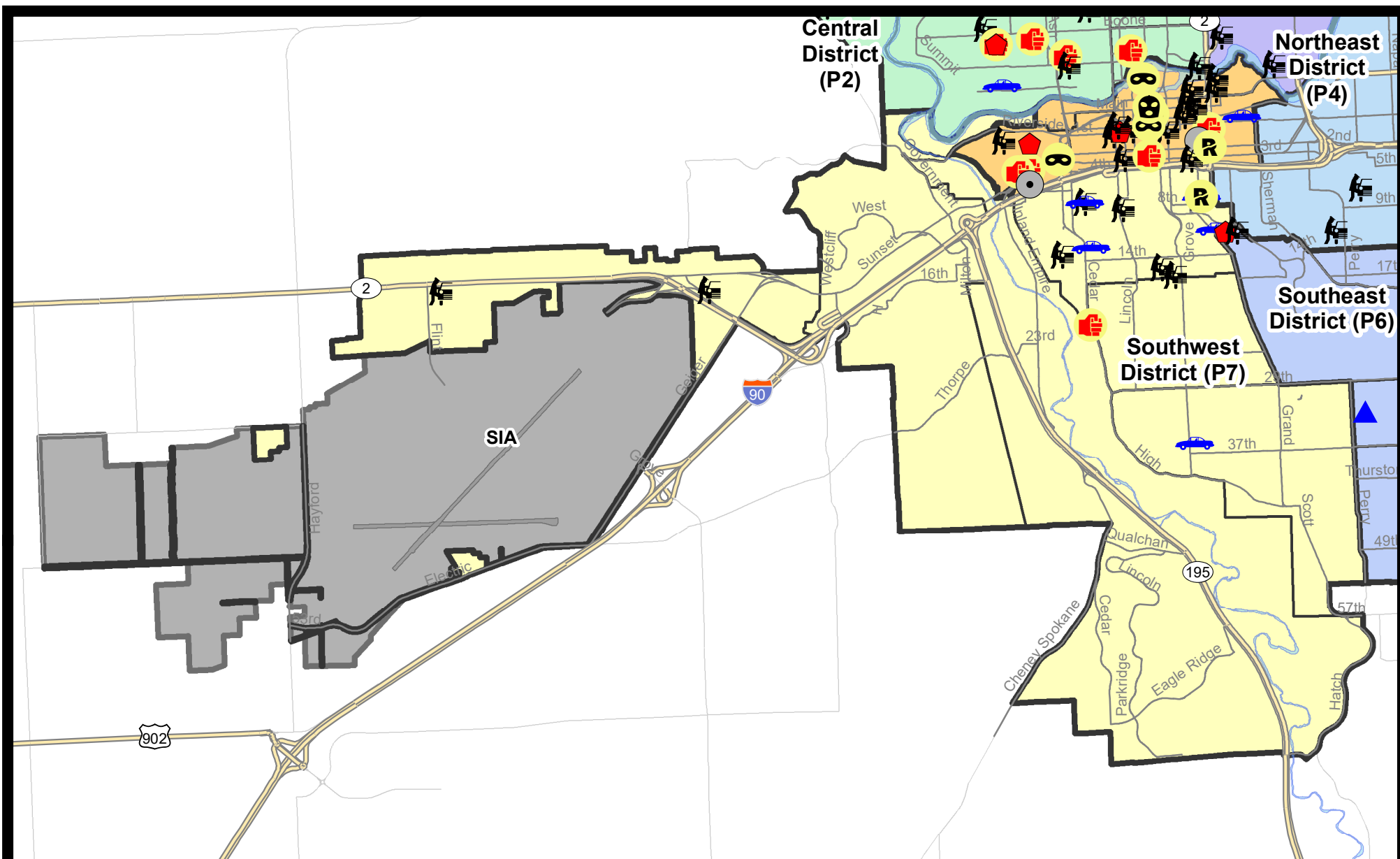
Prepared by SPD Crime Analysis Office - Monday, August 28, 2023

**NOTE:** SPD moved from UCR to the NIBRS reporting standard on 10/4/16 following the transition to a new RMS System. [Numbers on CompStat reports prior to this date should not be used as a comparison to those on this report.](#) Additional info on these reporting standards can be found on the FBI website: <https://ucr.fbi.gov/nibrs-overview>

This chart represents Preliminary counts of selected crime categories from Police Case Reports. Full statistical analysis to determine the confidence level of this data has not been performed. The % change columns on the preliminary counts differ from the percentage change on the NIBRS crime report, sometimes significantly. The CompStat report is designed for operational use and includes only selected NIBRS categories and coding less complex than full NIBRS rules. Official statistics for these and other NIBRS categories can be found on WASPC & FBI websites once available.



Note: On 1/8/23 boundary changes were implemented that incorporated portions of P7 into the Downtown DAVID Sector (SPD8BA SPD8PV); Consequently activity in P7 will appear lower if compared to printed CompStat reports prior to 1/8/23

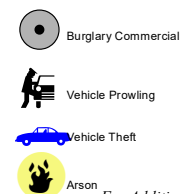
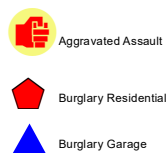



**City of Spokane**  
**Southwest District (P7)**  
**Selected**  
**Crime Types**  
**2023-08-20 to 2023-08-26**

Prepared By:  
**Crime Analysis Unit**  
**Spokane Police Department**

**Legend**

**NIBRS Events**



Cases Represent LERMS Crime Codes  
 Points may indicate multiple events  
 Note: Veh Prowl is only Larceny category displayed



For Additional Information on Incidents  
 pertaining to an Area, Trend, or Pattern  
 Contact Information Analysis

0 0.2 0.4 0.6 0.8 1 1.2 1.4 1.6 Miles



**THIS IS NOT A LEGAL DOCUMENT:**  
 The information shown on this map is compiled  
 from various sources and is subject to constant  
 revision. Information shown on this map should  
 not be used to determine the location of facilities  
 in relationship to property lines, section lines,  
 streets, etc.



Sunday - Saturday

SE - Southwest District (P7)

8/20/2023 TO 8/26/2023



<u>A/C</u>	<u>Offense Statute</u>	<u>Address</u>	<u>Reported Date</u>	<u>Dist</u>
<b><u>SPC7CH</u></b>				
C	MAIL THEFT	800 S MAPLE ST	8/20/2023	P7
C	RAPE 2D ORAL/ANAL OR SAME SEX		8/22/2023	P5
C	RAPE 3D		8/24/2023	P7
C	TAKING MOTOR VEHICLE WITHOUT PERMISSION 2D	1300 W 7TH AVE	8/21/2023	P7
C	THEFT 1D ALL OTHER	S WALNUT ST / W 7TH AVE	8/22/2023	P7
C	THEFT 1D FROM BUILDING	100 W 8TH AVE	8/25/2023	P7
C	THEFT 2D FROM BUILDING	100 W 8TH AVE	8/22/2023	
C	THEFT 2D FROM MOTOR VEHICLE	100 W 8TH AVE	8/25/2023	P7
C	THEFT 2D FROM MOTOR VEHICLE	800 S LINCOLN PL	8/21/2023	
C	THEFT 3D FROM MOTOR VEHICLE	400 W 16TH AVE	8/21/2023	P7
C	THEFT 3D FROM MOTOR VEHICLE	1600 W 13TH AVE	8/22/2023	P7
C	THEFT 3D FROM MOTOR VEHICLE	1300 W 7TH AVE	8/23/2023	P7
C	THEFT 3D FROM MOTOR VEHICLE	500 W 15TH AVE	8/22/2023	
C	THEFT 3D VEHICLE PARTS AND ACCESSORIES	100 W 8TH AVE	8/25/2023	P7
A	THEFT OF MOTOR VEHICLE	1200 S ADAMS ST	8/21/2023	P7
C	THEFT OF MOTOR VEHICLE	100 W 8TH AVE	8/22/2023	P5
C	THEFT OF MOTOR VEHICLE	1100 S GRAND BLVD	8/22/2023	P6
<b><u>SPC7CS</u></b>				
C	THEFT OF MOTOR VEHICLE	200 W 36TH AVE	8/20/2023	P7
<b><u>SPC7MC</u></b>				
C	VEHICULAR ASSAULT	S HIGH DR / W 21ST AVE	8/21/2023	P7
<b><u>SPC7WP</u></b>				
C	THEFT 2D FROM MOTOR VEHICLE	1600 S WINDSOR DR	8/21/2023	P7
C	THEFT 2D FROM MOTOR VEHICLE	9000 W US 2 HWY	8/25/2023	P7

# SPOKANE POLICE DEPARTMENT

## Downtown Precinct

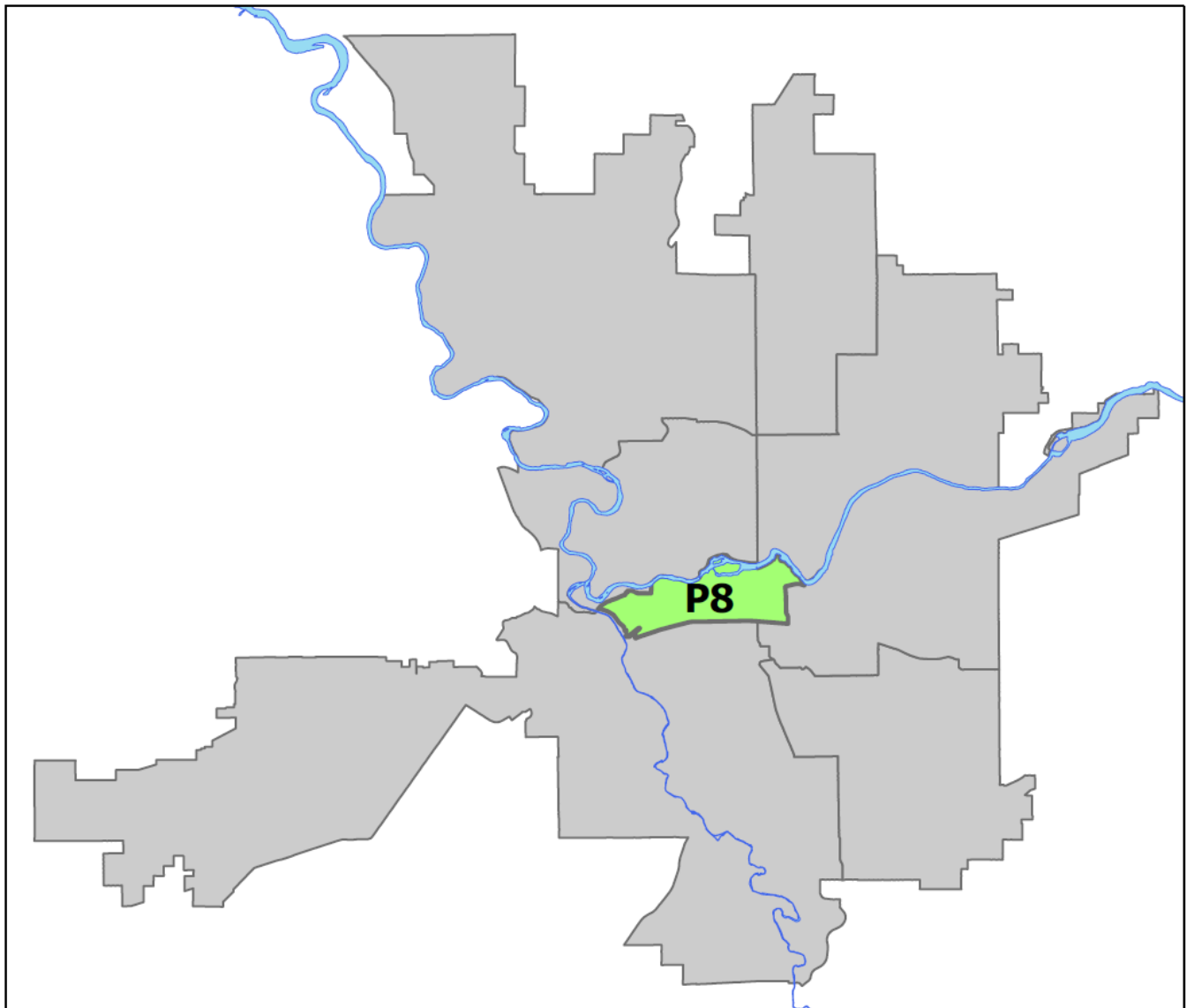
## DAVID Sector



### PSA Commander

Captain David Singley

Downtown District (P8)



POLICE SUMMARY - Ending: Saturday, August 26, 2023

## ***DOWNTOWN PRECINCT (P8) DAVID SECTOR***



### Preliminary IBR Counts

NIBRS Categories (Part 1 Selected)		7 Day Comparison			28 Day Comparison			YTD Comparison		
		Current	Prior	Percent	Current	Prior	Percent	Current	Prior	Percent
<b>Violent</b>	Criminal Homicide	0	0		0	0		0	3	-100.00%
	Rape	1	1	0.00%	3	0		19	25	-24.00%
	Robbery - Commercial	2	1	100.00%	3	4	-25.00%	17	12	41.67%
	Robbery - Person	4	2	100.00%	10	8	25.00%	55	41	34.15%
	Aggravated Assault - Non DV	3	1	200.00%	12	21	-42.86%	114	80	42.50%
	Aggravated Assault - DV	1	1	0.00%	5	1	400.00%	25	18	38.89%
<b>Violent Total:</b>		11	6	83.33%	33	34	-2.94%	230	179	28.49%
<b>Property</b>	Burglary - Residential	2	1	100.00%	7	6	16.67%	40	34	17.65%
	Burglary Garage	0	0		0	0		15	9	66.67%
	Burglary Commercial	2	1	100.00%	12	8	50.00%	65	66	-1.52%
	Larceny	27	25	8.00%	98	119	-17.65%	905	1147	-21.10%
	Vehicle Theft	1	1	0.00%	12	21	-42.86%	111	131	-15.27%
	Arson	0	0		1	1	0.00%	14	6	133.33%
<b>Property Total:</b>		32	28	14.29%	130	155	-16.13%	1150	1393	-17.44%
<b>Preliminary Part 1 Crime Totals:</b>		43	34	26.47%	163	189	-13.76%	1380	1572	-12.21%
<b>Current 7 Day Period:</b>		8/20/2023 - 8/26/2023			<b>Prior 7 Day Period:</b>		8/13/2023 - 8/19/2023			
<b>Current 28 Day Period:</b>		7/30/2023 - 8/26/2023			<b>Prior 28 Day Period:</b>		7/2/2023 - 7/29/2023			
<b>Current YTD Day Period:</b>		1/1/2023 - 8/26/2023			<b>Prior YTD Period:</b>		1/1/2022 - 8/26/2022			

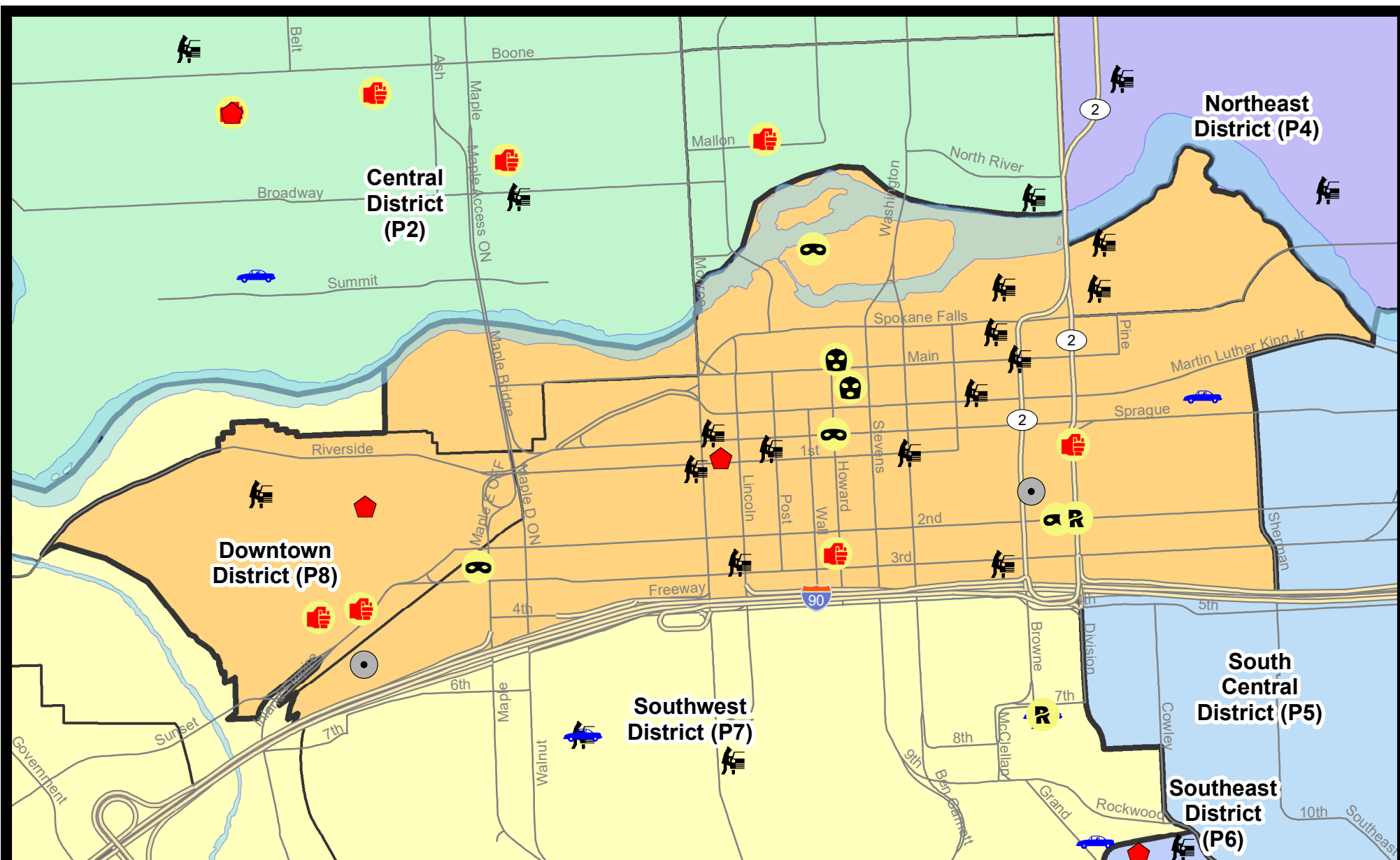
Prepared by SPD Crime Analysis Office - Monday, August 28, 2023

**NOTE:** SPD moved from UCR to the NIBRS reporting standard on 10/4/16 following the transition to a new RMS System. [Numbers on CompStat reports prior to this date should not be used as a comparison to those on this report.](#) Additional info on these reporting standards can be found on the FBI website: <https://ucr.fbi.gov/nibrs-overview>

This chart represents Preliminary counts of selected crime categories from Police Case Reports. Full statistical analysis to determine the confidence level of this data has not been performed. The % change columns on the preliminary counts differ from the percentage change on the NIBRS crime report, sometimes significantly. The CompStat report is designed for operational use and includes only selected NIBRS categories and coding less complex than full NIBRS rules. Official statistics for these and other NIBRS categories can be found on WASPC & FBI websites once available.



**Note:** On 1/8/23 boundary changes incorporated portions of P7 into the Downtown Precinct (SPD8BA and SPD8PV); Consequently activity in P8 will appear higher if compared to printed CompStat reports prior to 1/8/23





**City of Spokane**  
**Downtown District (P8)**  
**Selected**  
**Crime Types**  
**2023-08-20 to 2023-08-26**

Prepared By:  
**Crime Analysis Unit**  
**Spokane Police Department**

**Legend**

**NIBRS Events**



Cases Represent LERMS Crime Codes  
 Points may indicate multiple events  
 Note: Veh Prowl is only Larceny category displayed



For Additional Information on Incidents  
 pertaining to an Area, Trend, or Pattern  
 Contact Information Analysis

0 0.2 0.4 Miles



**THIS IS NOT A LEGAL DOCUMENT:**  
 The information shown on this map is compiled  
 from various sources and is subject to constant  
 revision. Information shown on this map should  
 not be used to determine the location of facilities  
 in relationship to property lines, section lines,  
 streets, etc.





Sunday - Saturday

SW - Downtown District (P8)

8/20/2023 TO 8/26/2023



<u>A/C</u>	<u>Offense Statute</u>	<u>Address</u>	<u>Reported Date</u>	<u>Dist</u>
<b><u>SPD8BA</u></b>				
C	ASSAULT 2D	2000 W 4TH AVE	8/25/2023	P8
C	DRIVE BY SHOOTING	1900 W SUNSET BLVD	8/20/2023	P8
C	RESIDENTIAL BURGLARY	1900 W PACIFIC AVE	8/23/2023	P8
C	THEFT 2D FROM MOTOR VEHICLE	2200 W 1ST AVE	8/21/2023	P8
C	THEFT 3D ALL OTHER	1800 W 3RD AVE	8/24/2023	
<b><u>SPD8EC</u></b>				
C	ASSAULT 2D	S DIVISION ST / E 1ST AVE	8/21/2023	P8
C	RAPE 3D		8/26/2023	P8
C	THEFT 3D ALL OTHER	100 S DIVISION ST	8/23/2023	P8
C	THEFT 3D ALL OTHER	200 E 2ND AVE	8/24/2023	
C	THEFT OF MOTOR VEHICLE	0 N GRANT ST	8/23/2023	P6
<b><u>SPD8RS</u></b>				
C	ASSAULT 3D WEAPON OR NEGLIGENT INJURY	200 S HOWARD ST	8/22/2023	P8
C	BURGLARY 1D FROM RESIDENCE	900 W 1ST AVE	8/26/2023	P8
A	BURGLARY 2D COMMERCIAL	0 W PACIFIC AVE	8/23/2023	P8
C	BURGLARY 2D COMMERCIAL	1900 W 5TH AVE	8/24/2023	P7
C	MAIL THEFT	500 N RIVERPOINT BLVD	8/22/2023	P8
C	ROBBERY 1D COMMERCIAL	500 W MAIN AVE	8/25/2023	P8
C	ROBBERY 1D PERSON	500 N HOWARD ST	8/22/2023	P8
C	ROBBERY 1D PERSON	W 2ND AVE / S STATE ST	8/23/2023	P8
C	ROBBERY 2D COMMERCIAL	100 N HOWARD ST	8/22/2023	P8
C	ROBBERY 2D PERSON	N HOWARD ST / W SPRAGUE AVE	8/21/2023	P8
A	ROBBERY 2D PERSON	1600 W 3RD AVE	8/25/2023	P8
C	THEFT 1D FROM BUILDING	100 N WASHINGTON ST	8/23/2023	P8
C	THEFT 1D FROM MOTOR VEHICLE	1000 W 1ST AVE	8/24/2023	
C	THEFT 2D ALL OTHER	700 W MAIN AVE	8/22/2023	P8
C	THEFT 2D ALL OTHER	500 N HOWARD ST	8/22/2023	P8
C	THEFT 2D ALL OTHER	200 S POST ST	8/24/2023	P8
C	THEFT 2D FROM BUILDING	1900 W 5TH AVE	8/24/2023	P7
C	THEFT 2D FROM MOTOR VEHICLE	400 N RIVERPOINT BLVD	8/20/2023	P8
C	THEFT 2D FROM MOTOR VEHICLE	0 S POST ST	8/25/2023	P8
C	THEFT 2D FROM MOTOR VEHICLE	200 S LINCOLN ST	8/20/2023	
C	THEFT 2D FROM MOTOR VEHICLE	300 N RIVERPOINT BLVD	8/22/2023	
C	THEFT 3D ALL OTHER	500 N HOWARD ST	8/20/2023	P8
C	THEFT 3D ALL OTHER	200 N HOWARD ST	8/23/2023	
C	THEFT 3D ALL OTHER	400 W MAIN AVE	8/25/2023	
C	THEFT 3D FROM BUILDING	300 S ADAMS ST	8/24/2023	P8

For protection of victim privacy, the entire address on sexual assault crimes has been redacted.



<b>A/C</b>	<b>Offense Statute</b>	<b>Address</b>	<b>Reported Date</b>	<b>Dist</b>
C	THEFT 3D FROM MOTOR VEHICLE	300 N SPOKANE FALLS CT	8/20/2023	P8
C	THEFT 3D FROM MOTOR VEHICLE	200 W RIVERSIDE AVE	8/22/2023	P8
C	THEFT 3D FROM MOTOR VEHICLE	N BROWNE ST / W MAIN AVE	8/23/2023	P8
C	THEFT 3D FROM MOTOR VEHICLE	200 W SPOKANE FALLS BLVD	8/23/2023	P8
C	THEFT 3D FROM MOTOR VEHICLE	900 W SPRAGUE AVE	8/24/2023	P8
C	THEFT 3D FROM MOTOR VEHICLE	S WASHINGTON ST / W 1ST AVE	8/21/2023	
C	THEFT 3D FROM MOTOR VEHICLE	100 W 3RD AVE	8/23/2023	
C	THEFT 3D VEHICLE PARTS AND ACCESSORIES	100 S POST ST	8/26/2023	P8

POLICE SUMMARY - Ending: Saturday, August 26, 2023



## Other Jurisdiction or Unk District

### Preliminary IBR Counts

NIBRS Categories (Part 1 Selected)		7 Day Comparison			28 Day Comparison			YTD Comparison		
		Current	Prior	Percent	Current	Prior	Percent	Current	Prior	Percent
<b>Violent</b>	Criminal Homicide	0	0		0	0		0	0	
	Rape	0	0		0	0		6	3	100.00%
	Robbery - Commercial	0	0		0	0		0	0	
	Robbery - Person	0	0		0	0		1	0	
	Aggravated Assault - Non DV	0	0		1	0		1	2	-50.00%
	Aggravated Assault - DV	0	0		0	0		0	2	-100.00%
<b>Violent Total:</b>		0	0		1	0		8	7	14.29%
<b>Property</b>	Burglary - Residential	0	0		0	0		0	1	-100.00%
	Burglary Garage	1	0		1	0		1	0	
	Burglary Commercial	0	0		0	0		1	5	-80.00%
	Larceny	2	1	100.00%	10	2	400.00%	26	36	-27.78%
	Vehicle Theft	0	0		0	0		0	3	-100.00%
	Arson	1	0		1	0		1	0	
<b>Property Total:</b>		4	1	300.00%	12	2	500.00%	29	45	-35.56%
<b>Preliminary Part 1 Crime Totals:</b>		4	1	300.00%	13	2	550.00%	37	52	-28.85%
<b>Current 7 Day Period:</b>		8/20/2023 - 8/26/2023			<b>Prior 7 Day Period:</b>		8/13/2023 - 8/19/2023			
<b>Current 28 Day Period:</b>		7/30/2023 - 8/26/2023			<b>Prior 28 Day Period:</b>		7/2/2023 - 7/29/2023			
<b>Current YTD Day Period:</b>		1/1/2023 - 8/26/2023			<b>Prior YTD Period:</b>		1/1/2022 - 8/26/2022			

Prepared by SPD Crime Analysis Office - Monday, August 28, 2023

**NOTE:** SPD moved from UCR to the NIBRS reporting standard on 10/4/16 following the transition to a new RMS System. [Numbers on CompStat reports prior to this date should not be used as a comparison to those on this report.](#) Additional info on these reporting standards can be found on the FBI website: <https://ucr.fbi.gov/nibrs-overview>

This chart represents Preliminary counts of selected crime categories from Police Case Reports. Full statistical analysis to determine the confidence level of this data has not been performed. The % change columns on the preliminary counts differ from the percentage change on the NIBRS crime report, sometimes significantly. The CompStat report is designed for operational use and includes only selected NIBRS categories and coding less complex than full NIBRS rules. Official statistics for these and other NIBRS categories can be found on WASPC & FBI websites once available.

Sunday - Saturday

8/20/2023 TO 8/26/2023

Other Jurisdiction/Unk District



<u>A/C</u>	<u>Offense Statute</u>	<u>Address</u>	<u>Reported Date</u>	<u>Dist</u>
<b><u>SC12</u></b>				
C	BURGLARY 2D GARAGE	20100 W THORPE RD	8/21/2023	Oth
C	THEFT 2D FROM MOTOR VEHICLE	20100 W THORPE RD	8/21/2023	Oth
C	THEFT 3D ALL OTHER	20100 W THORPE RD	8/21/2023	Oth
<b><u>SV01</u></b>				
C	ARSON 2D	E FERRY AVE / N HAVANA ST	8/25/2023	P6