

SPOKANE POLICE DEPARTMENT

PRELIMINARY CITYWIDE **IBR** CRIME REPORT



Preliminary IBR Counts

CHIEF OF POLICE

Craig Meidl

Period Ending: Saturday, August 19, 2023

NIBRS Categories (Part 1 Selected)		7 Day Comparison			28 Day Comparison			YTD Comparison		
		Current	Prior	Percent	Current	Prior	Percent	Current	Prior	Percent
Violent	Criminal Homicide	0	1	-100.00%	1	1	0.00%	8	11	-27.27%
	Rape	4	4	0.00%	13	13	0.00%	144	144	0.00%
	Robbery - Commercial	4	0		18	10	80.00%	78	71	9.86%
	Robbery - Person	3	10	-70.00%	23	25	-8.00%	159	138	15.22%
	Aggravated Assault - Non DV	7	12	-41.67%	54	62	-12.90%	403	338	19.23%
	Aggravated Assault - DV	9	9	0.00%	34	24	41.67%	236	223	5.83%
Violent Total:		27	36	-25.00%	143	135	5.93%	1028	925	11.14%
Property	Burglary - Residential	11	13	-15.38%	63	64	-1.56%	547	506	8.10%
	Burglary Garage	4	9	-55.56%	43	36	19.44%	336	246	36.59%
	Burglary Commercial	16	16	0.00%	73	39	87.18%	398	420	-5.24%
	Larceny	128	206	-37.86%	714	763	-6.42%	5993	6467	-7.33%
	Vehicle Theft	53	53	0.00%	219	138	58.70%	1136	1128	0.71%
	Arson	4	3	33.33%	14	5	180.00%	61	44	38.64%
Property Total:		216	300	-28.00%	1126	1045	7.75%	8471	8811	-3.86%
Preliminary Part 1 Crime Totals:		243	336	-27.68%	1269	1180	7.54%	9499	9736	-2.43%
Current 7 Day Period:		8/13/2023 - 8/19/2023			Prior 7 Day Period:		8/6/2023 - 8/12/2023			
Current 28 Day Period:		7/23/2023 - 8/19/2023			Prior 28 Day Period:		6/25/2023 - 7/22/2023			
Current YTD Day Period:		1/1/2023 - 8/19/2023			Prior YTD Period:		1/1/2022 - 8/19/2022			

Prepared by SPD Crime Analysis Office - Monday, August 21, 2023

NOTE: SPD moved from UCR to the NIBRS reporting standard on 10/4/16 following the transition to a new RMS System. [Numbers on CompStat reports prior to this date should not be used as a comparison to those on this report.](#) Additional info on these reporting standards can be found on the FBI website: <https://ucr.fbi.gov/nibrs-overview>

This chart represents Preliminary counts of selected crime categories from Police Case Reports. Full statistical analysis to determine the confidence level of this data has not been performed. The % change columns on the preliminary counts differ from the percentage change on the NIBRS crime report, sometimes significantly. The CompStat report is designed for operational use and includes only selected NIBRS categories and coding less complex than full NIBRS rules. Official statistics for these and other NIBRS categories can be found on WASPC & FBI websites once available.



SPOKANE POLICE DEPARTMENT

Northwest Precinct

ADAM Sector



PSA Commander

Captain Tom Hendren

Northwest District (P1)

Central District (P2)



POLICE SUMMARY - Ending: Saturday, August 19, 2023

NORTHWEST PRECINCT (P1, P2) ADAM SECTOR



Preliminary IBR Counts

NIBRS Categories (Part 1 Selected)		7 Day Comparison			28 Day Comparison			YTD Comparison		
		Current	Prior	Percent	Current	Prior	Percent	Current	Prior	Percent
Violent	Criminal Homicide	0	0		0	0		2	4	-50.00%
	Rape	1	1	0.00%	3	3	0.00%	33	41	-19.51%
	Robbery - Commercial	2	0		4	1	300.00%	12	15	-20.00%
	Robbery - Person	1	1	0.00%	5	1	400.00%	26	28	-7.14%
	Aggravated Assault - Non DV	3	3	0.00%	13	14	-7.14%	77	87	-11.49%
	Aggravated Assault - DV	1	2	-50.00%	6	7	-14.29%	59	71	-16.90%
Violent Total:		8	7	14.29%	31	26	19.23%	209	246	-15.04%
Property	Burglary - Residential	4	2	100.00%	11	11	0.00%	149	142	4.93%
	Burglary Garage	0	3	-100.00%	10	5	100.00%	100	70	42.86%
	Burglary Commercial	3	4	-25.00%	19	10	90.00%	93	66	40.91%
	Larceny	38	42	-9.52%	166	183	-9.29%	1323	1315	0.61%
	Vehicle Theft	20	10	100.00%	53	27	96.30%	273	256	6.64%
	Arson	2	0		4	3	33.33%	17	13	30.77%
Property Total:		67	61	9.84%	263	239	10.04%	1955	1862	4.99%
Preliminary Part 1 Crime Totals:		75	68	10.29%	294	265	10.94%	2164	2108	2.66%
Current 7 Day Period:		8/13/2023 - 8/19/2023			Prior 7 Day Period:		8/6/2023 - 8/12/2023			
Current 28 Day Period:		7/23/2023 - 8/19/2023			Prior 28 Day Period:		6/25/2023 - 7/22/2023			
Current YTD Day Period:		1/1/2023 - 8/19/2023			Prior YTD Period:		1/1/2022 - 8/19/2022			

Prepared by SPD Crime Analysis Office - Monday, August 21, 2023

NOTE: SPD moved from UCR to the NIBRS reporting standard on 10/4/16 following the transition to a new RMS System. [Numbers on CompStat reports prior to this date should not be used as a comparison to those on this report.](#) Additional info on these reporting standards can be found on the FBI website: <https://ucr.fbi.gov/nibrs-overview>

This chart represents Preliminary counts of selected crime categories from Police Case Reports. Full statistical analysis to determine the confidence level of this data has not been performed. The % change columns on the preliminary counts differ from the percentage change on the NIBRS crime report, sometimes significantly. The CompStat report is designed for operational use and includes only selected NIBRS categories and coding less complex than full NIBRS rules. Official statistics for these and other NIBRS categories can be found on WASPC & FBI websites once available.



Note: On 1/8/23 boundary changes were implemented dividing the North Precinct into two (NW and NE). The Northwest Precinct ADAM Sector consists of P1 and P2; Consequently this page did not exist on printed CompStat reports prior to 1/8/23

POLICE SUMMARY - Ending: Saturday, August 19, 2023



NW - Northwest District (P1)

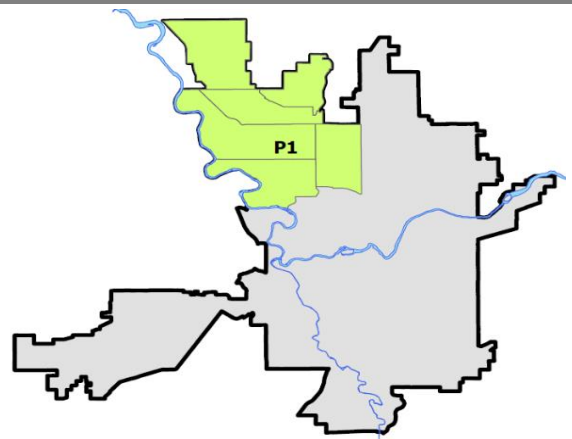
Preliminary IBR Counts

NIBRS Categories (Part 1 Selected)		7 Day Comparison			28 Day Comparison			YTD Comparison		
		Current	Prior	Percent	Current	Prior	Percent	Current	Prior	Percent
Violent	Criminal Homicide	0	0		0	0		0	2	-100.00%
	Rape	1	1	0.00%	2	2	0.00%	16	20	-20.00%
	Robbery - Commercial	1	0		1	1	0.00%	2	6	-66.67%
	Robbery - Person	1	1	0.00%	2	1	100.00%	13	10	30.00%
	Aggravated Assault - Non DV	1	1	0.00%	5	5	0.00%	33	36	-8.33%
	Aggravated Assault - DV	0	0		1	3	-66.67%	28	32	-12.50%
Violent Total:		4	3	33.33%	11	12	-8.33%	92	106	-13.21%
Property	Burglary - Residential	1	2	-50.00%	5	8	-37.50%	80	71	12.68%
	Burglary Garage	0	1	-100.00%	7	4	75.00%	64	34	88.24%
	Burglary Commercial	2	2	0.00%	9	1	800.00%	26	20	30.00%
	Larceny	25	20	25.00%	84	95	-11.58%	659	598	10.20%
	Vehicle Theft	15	7	114.29%	33	9	266.67%	115	94	22.34%
	Arson	2	0		2	3	-33.33%	8	4	100.00%
Property Total:		45	32	40.63%	140	120	16.67%	952	821	15.96%
Preliminary Part 1 Crime Totals:		49	35	40.00%	151	132	14.39%	1044	927	12.62%
Current 7 Day Period:		8/13/2023 - 8/19/2023			Prior 7 Day Period:		8/6/2023 - 8/12/2023			
Current 28 Day Period:		7/23/2023 - 8/19/2023			Prior 28 Day Period:		6/25/2023 - 7/22/2023			
Current YTD Day Period:		1/1/2023 - 8/19/2023			Prior YTD Period:		1/1/2022 - 8/19/2022			

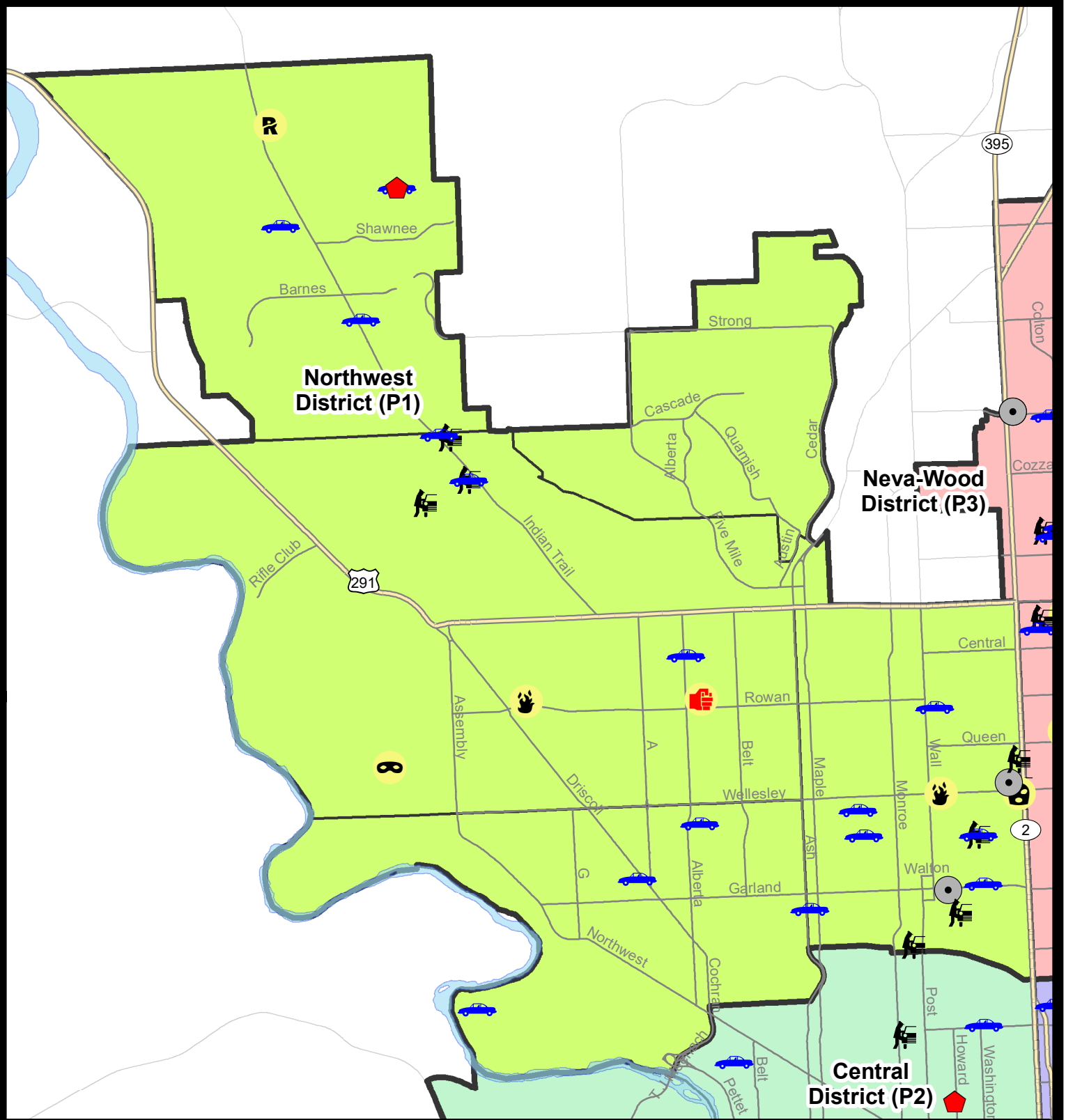
Prepared by SPD Crime Analysis Office - Monday, August 21, 2023

NOTE: SPD moved from UCR to the NIBRS reporting standard on 10/4/16 following the transition to a new RMS System. [Numbers on CompStat reports prior to this date should not be used as a comparison to those on this report.](#) Additional info on these reporting standards can be found on the FBI website: <https://ucr.fbi.gov/nibrs-overview>

This chart represents Preliminary counts of selected crime categories from Police Case Reports. Full statistical analysis to determine the confidence level of this data has not been performed. The % change columns on the preliminary counts differ from the percentage change on the NIBRS crime report, sometimes significantly. The CompStat report is designed for operational use and includes only selected NIBRS categories and coding less complex than full NIBRS rules. Official statistics for these and other NIBRS categories can be found on WASPC & FBI websites once available.



Note: On 1/8/23 a boundary change to P1 added a portion of the prior area to P2 (SPA2EG); Consequently activity in P1 will appear a bit lower if compared to printed CompStat reports prior to 1/8/23



City of Spokane
Northwest District (P1)
Selected
Crime Codes
2023-08-13 to 2023-08-19
 Prepared By:
 Crime Analysis Unit
 Spokane Police Department

Legend

NIBRS Events



Criminal Homicide



Rape



Robbery Commercial



Robbery Person



Aggravated Assault



Burglary Residential



Burglary Garage



Burglary Commercial



Vehicle Prowling



Vehicle Theft



Arson



Cases Represent LERMS Crime Codes
 Points may indicate multiple events
 Note: Veh Prowl is only Larceny displayed

For Additional Information on
 Incidents pertaining to an
 Area, Trend, or Pattern
 Contact Information Analysis

0 0.25 0.5 1 Miles



THIS IS NOT A LEGAL DOCUMENT:
 The information shown on this map is compiled
 from various sources and is subject to constant
 revision. Information shown on this map should
 not be used to determine the location of facilities
 in relationship to property lines, section lines,
 streets, etc.

Sunday - Saturday

8/13/2023 TO 8/19/2023

NW - Northwest District (P1)



<u>A/C</u>	<u>Offense Statute</u>	<u>Address</u>	<u>Reported Date</u>	<u>Dist</u>
<u>SPA1AD</u>				
C	THEFT 3D SHOPLIFTING	2300 W WELLESLEY AVE	8/15/2023	P1
C	THEFT 3D SHOPLIFTING	2200 W WELLESLEY AVE	8/16/2023	P1
C	THEFT 3D SHOPLIFTING	2800 W GARLAND AVE	8/17/2023	P1
C	THEFT 3D SHOPLIFTING	2300 W WELLESLEY AVE	8/14/2023	
C	THEFT 3D SHOPLIFTING	2300 W WELLESLEY AVE	8/14/2023	
C	THEFT 3D SHOPLIFTING	2300 W WELLESLEY AVE	8/17/2023	
C	THEFT 3D SHOPLIFTING	2300 W WELLESLEY AVE	8/17/2023	
C	THEFT 3D SHOPLIFTING	2500 W WELLESLEY AVE	8/19/2023	
C	THEFT 3D SHOPLIFTING	2500 W WELLESLEY AVE	8/19/2023	
C	THEFT OF MOTOR VEHICLE	2500 W WELLESLEY AVE	8/15/2023	P1
C	THEFT OF MOTOR VEHICLE	3000 W LACROSSE AVE	8/16/2023	P1
C	THEFT OF MOTOR VEHICLE	4400 W DOWNRIVER DR	8/17/2023	P1
<u>SPA1BS</u>				
C	MAIL THEFT	3000 W WOODSIDE AVE	8/16/2023	P1
A	THEFT 3D FROM MOTOR VEHICLE	7400 N SUTHERLIN ST	8/16/2023	P1
A	THEFT 3D FROM MOTOR VEHICLE	4100 W JANICE AVE	8/16/2023	P1
C	THEFT 3D FROM MOTOR VEHICLE	4300 W ARROWHEAD RD	8/16/2023	
A	THEFT OF MOTOR VEHICLE	4400 W INDIAN TRAIL RD	8/16/2023	P1
A	THEFT OF MOTOR VEHICLE	4100 W JANICE AVE	8/16/2023	P1
<u>SPA1IT</u>				
C	MAIL THEFT	9800 N FARMDALE ST	8/16/2023	P1
C	RAPE OF A CHILD 1D		8/18/2023	P8
C	RESIDENTIAL BURGLARY	10000 N FLEETWOOD ST	8/16/2023	P1
C	THEFT 3D ALL OTHER	10000 N MOORE ST	8/14/2023	
A	THEFT OF MOTOR VEHICLE	8800 N INDIAN TRAIL RD	8/13/2023	P1
C	THEFT OF MOTOR VEHICLE	10000 N FLEETWOOD ST	8/16/2023	P1
C	THEFT OF MOTOR VEHICLE	W NAVAHO AVE / N MOORE ST	8/16/2023	P7
<u>SPA1NH</u>				
C	ARSON 2D	N HOWARD ST / W WELLESLEY AVE	8/15/2023	P1
C	BURGLARY 2D COMMERCIAL	4700 N DIVISION ST	8/13/2023	P1
C	BURGLARY 2D COMMERCIAL	600 W GARLAND AVE	8/14/2023	P1
C	ROBBERY 2D COMMERCIAL	4600 N DIVISION ST	8/15/2023	P1
C	THEFT 1D FROM MOTOR VEHICLE	4900 N DIVISION ST	8/13/2023	P1
C	THEFT 2D ALL OTHER	4300 N JEFFERSON ST	8/13/2023	P1
C	THEFT 2D FROM MOTOR VEHICLE	4700 N DIVISION ST	8/15/2023	P1
C	THEFT 3D ALL OTHER	1100 W KIERNAN AVE	8/14/2023	P1
C	THEFT 3D ALL OTHER	6200 N ATLANTIC ST	8/16/2023	P1

For protection of victim privacy, the entire address on sexual assault crimes has been redacted.

A/C	Offense Statute	Address	Reported Date	Dist
C	THEFT 3D ALL OTHER	5500 N LINCOLN ST	8/13/2023	
C	THEFT 3D FROM BUILDING	1000 W GARLAND AVE	8/17/2023	P1
C	THEFT 3D FROM MOTOR VEHICLE	800 W CORA AVE	8/14/2023	P1
C	THEFT 3D FROM MOTOR VEHICLE	N WHITEHOUSE ST / W LONGFELLOW AVE	8/16/2023	P1
C	THEFT 3D FROM MOTOR VEHICLE	500 W KIERNAN AVE	8/18/2023	P1
C	THEFT OF MOTOR VEHICLE	1600 W KIERNAN AVE	8/13/2023	P1
C	THEFT OF MOTOR VEHICLE	N WHITEHOUSE ST / W LONGFELLOW AVE	8/16/2023	P1
C	THEFT OF MOTOR VEHICLE	3900 N WHITEHOUSE ST	8/16/2023	P1
A	THEFT OF MOTOR VEHICLE	4300 N ADAMS ST	8/16/2023	P1
A	THEFT OF MOTOR VEHICLE	4500 N ADAMS ST	8/17/2023	P1
A	THEFT OF MOTOR VEHICLE	5400 N HOWARD ST	8/18/2023	P1

SPA1NW

C	ARSON 2D	3700 W ROWAN AVE	8/13/2023	P1
C	ASSAULT 2D	5500 N COCHRAN ST	8/13/2023	P1
C	ROBBERY 2D PERSON	4900 W WELLESLEY AVE	8/13/2023	P1
A	THEFT OF MOTOR VEHICLE	5900 N ALBERTA ST	8/16/2023	P1

POLICE SUMMARY - Ending: Saturday, August 19, 2023

NW - North Central District (P2)



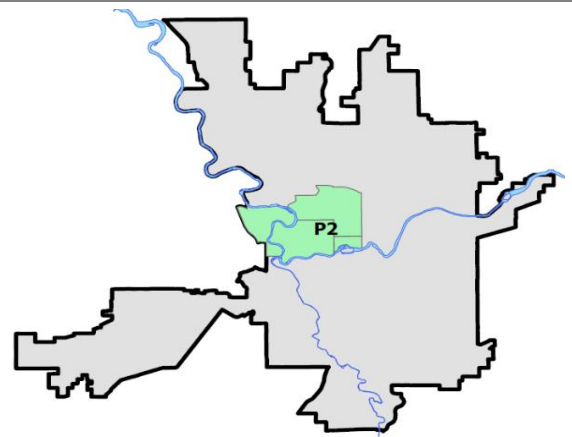
Preliminary IBR Counts

NIBRS Categories (Part 1 Selected)		7 Day Comparison			28 Day Comparison			YTD Comparison		
		Current	Prior	Percent	Current	Prior	Percent	Current	Prior	Percent
Violent	Criminal Homicide	0	0		0	0		2	2	0.00%
	Rape	0	0		1	1	0.00%	17	21	-19.05%
	Robbery - Commercial	1	0		3	0		10	9	11.11%
	Robbery - Person	0	0		3	0		13	18	-27.78%
	Aggravated Assault - Non DV	2	2	0.00%	8	9	-11.11%	44	51	-13.73%
	Aggravated Assault - DV	1	2	-50.00%	5	4	25.00%	31	39	-20.51%
Violent Total:		4	4	0.00%	20	14	42.86%	117	140	-16.43%
Property	Burglary - Residential	3	0		6	3	100.00%	69	71	-2.82%
	Burglary Garage	0	2	-100.00%	3	1	200.00%	36	36	0.00%
	Burglary Commercial	1	2	-50.00%	10	9	11.11%	67	46	45.65%
	Larceny	13	22	-40.91%	82	88	-6.82%	664	717	-7.39%
	Vehicle Theft	5	3	66.67%	20	18	11.11%	158	162	-2.47%
	Arson	0	0		2	0		9	9	0.00%
Property Total:		22	29	-24.14%	123	119	3.36%	1003	1041	-3.65%
Preliminary Part 1 Crime Totals:		26	33	-21.21%	143	133	7.52%	1120	1181	-5.17%
Current 7 Day Period:		8/13/2023 - 8/19/2023			Prior 7 Day Period:		8/6/2023 - 8/12/2023			
Current 28 Day Period:		7/23/2023 - 8/19/2023			Prior 28 Day Period:		6/25/2023 - 7/22/2023			
Current YTD Day Period:		1/1/2023 - 8/19/2023			Prior YTD Period:		1/1/2022 - 8/19/2022			


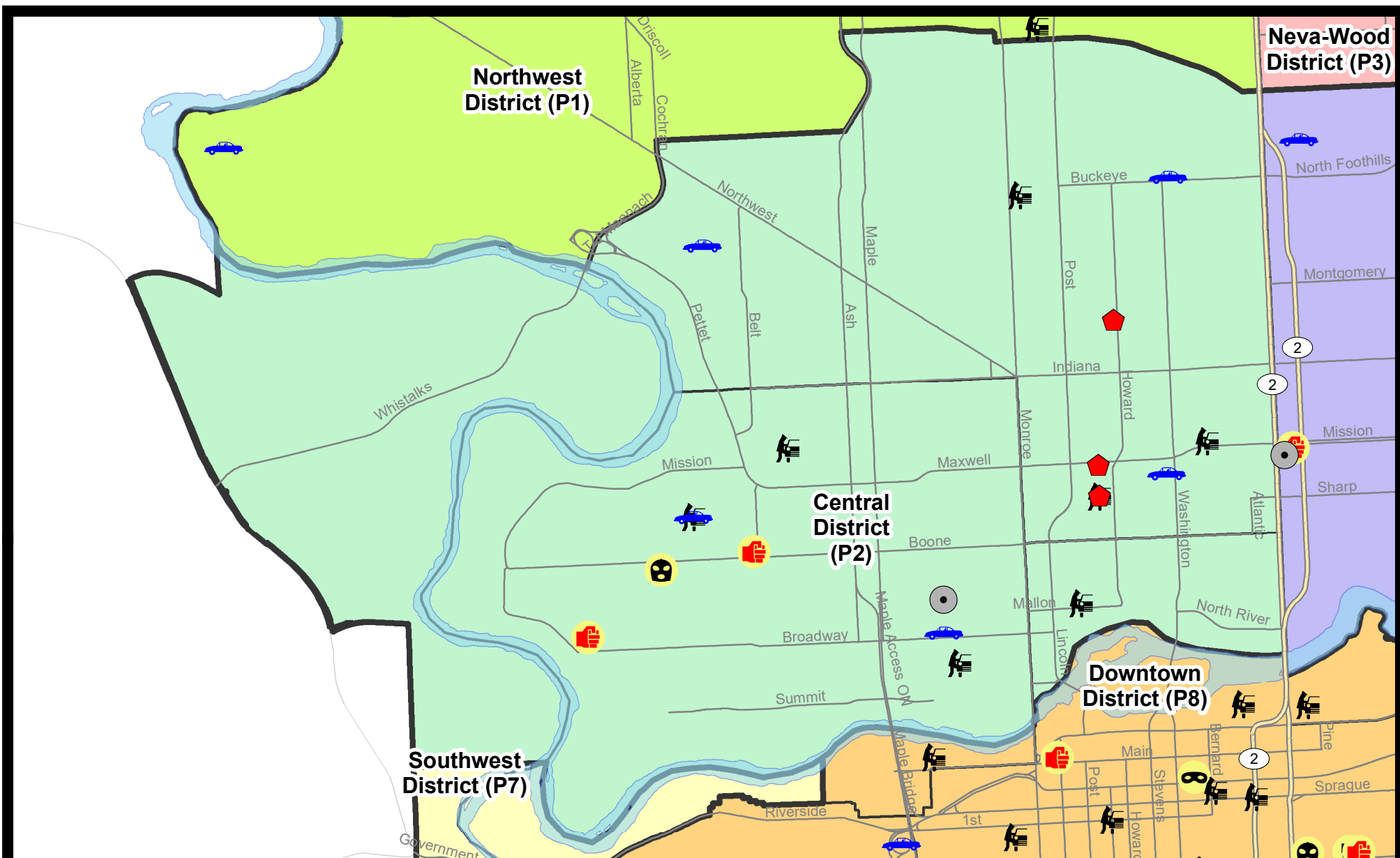
Prepared by SPD Crime Analysis Office - Monday, August 21, 2023

NOTE: SPD moved from UCR to the NIBRS reporting standard on 10/4/16 following the transition to a new RMS System. [Numbers on CompStat reports prior to this date should not be used as a comparison to those on this report.](#) Additional info on these reporting standards can be found on the FBI website: <https://ucr.fbi.gov/nibrs-overview>

This chart represents Preliminary counts of selected crime categories from Police Case Reports. Full statistical analysis to determine the confidence level of this data has not been performed. The % change columns on the preliminary counts differ from the percentage change on the NIBRS crime report, sometimes significantly. The CompStat report is designed for operational use and includes only selected NIBRS categories and coding less complex than full NIBRS rules. Official statistics for these and other NIBRS categories can be found on WASPC & FBI websites once available.





Note: On 1/8/23 a boundary change to P2 added a portion of the P1 area into P2 (SPA2EG); Consequently activity in P2 will appear a bit higher if compared to printed CompStat reports prior to 1/8/23



City of Spokane
Central District (P2)
Selected
Crime Types
2023-08-13 to 2023-08-19
 Prepared By:
 Crime Analysis Unit
 Spokane Police Department

Legend

NIBRS Events



Cases Represent LERMS Crime Codes
 Points may indicate multiple events
 Note: Veh Prowl is only Larceny category displayed



For Additional Information on Incidents
 pertaining to an Area, Trend, or Pattern
 Contact Information Analysis

0 0.2 0.4 0.6 Miles



THIS IS NOT A LEGAL DOCUMENT:
 The information shown on this map is compiled
 from various sources and is subject to constant
 revision. Information shown on this map should
 not be used to determine the location of facilities
 in relationship to property lines, section lines,
 streets, etc.



Sunday - Saturday

NW - Central District (P2)

8/13/2023 TO 8/19/2023



<u>A/C</u>	<u>Offense Statute</u>	<u>Address</u>	<u>Reported Date</u>	<u>Dist</u>
<u>SPA2EG</u>				
C	RESIDENTIAL BURGLARY	1300 N WALL ST	8/15/2023	P1
C	RESIDENTIAL BURGLARY	600 W MAXWELL AVE	8/15/2023	P1
C	RESIDENTIAL BURGLARY	2100 N HOWARD ST	8/17/2023	P1
C	THEFT 1D SHOPLIFTING	3200 N MONROE ST	8/15/2023	
C	THEFT 2D ALL OTHER	N HOWARD ST / W SPOFFORD AVE	8/13/2023	P2
C	THEFT 3D FROM BUILDING	700 W MAXWELL AVE	8/17/2023	P2
C	THEFT 3D FROM MOTOR VEHICLE	200 W MISSION AVE	8/14/2023	P2
C	THEFT 3D FROM MOTOR VEHICLE	900 W CHELAN AVE	8/16/2023	P2
C	THEFT 3D FROM MOTOR VEHICLE	1300 N WALL ST	8/16/2023	
C	THEFT 3D SHOPLIFTING	2100 W NORTHWEST BLVD	8/14/2023	
C	THEFT 3D SHOPLIFTING	1600 W NORTHWEST BLVD	8/19/2023	
A	THEFT OF MOTOR VEHICLE	2200 W JACKSON AVE	8/13/2023	P2
C	THEFT OF MOTOR VEHICLE	1400 N WASHINGTON ST	8/17/2023	P1
C	THEFT OF MOTOR VEHICLE	300 W BUCKEYE AVE	8/18/2023	P1
<u>SPA2RS</u>				
C	THEFT OF A FIREARM FROM MOTOR VEHICLE	700 W MALLON AVE	8/19/2023	P2
<u>SPA2WC</u>				
C	ASSAULT 2D	2000 W BOONE AVE	8/13/2023	P1
C	ASSAULT 2D	2800 W MALLON AVE	8/17/2023	P1
C	ASSAULT 2D	2800 W MALLON AVE	8/17/2023	P1
C	BURGLARY 2D COMMERCIAL	1300 W DEAN AVE	8/16/2023	P4
A	ROBBERY 1D COMMERCIAL	2500 W BOONE AVE	8/16/2023	P1
C	THEFT 2D ALL OTHER	W INDIANA AVE / N ASH ST	8/14/2023	P2
C	THEFT 2D FROM MOTOR VEHICLE	1900 W SPOFFORD AVE	8/14/2023	P2
C	THEFT 2D FROM MOTOR VEHICLE	2300 W SINTO AVE	8/16/2023	P1
C	THEFT 3D FROM MOTOR VEHICLE	1200 W COLLEGE AVE	8/13/2023	P2
C	THEFT OF MOTOR VEHICLE	1300 W BROADWAY AVE	8/15/2023	P1
C	THEFT OF MOTOR VEHICLE	2300 W SINTO AVE	8/16/2023	P1

SPOKANE POLICE DEPARTMENT

Northeast Precinct

BAKER Sector

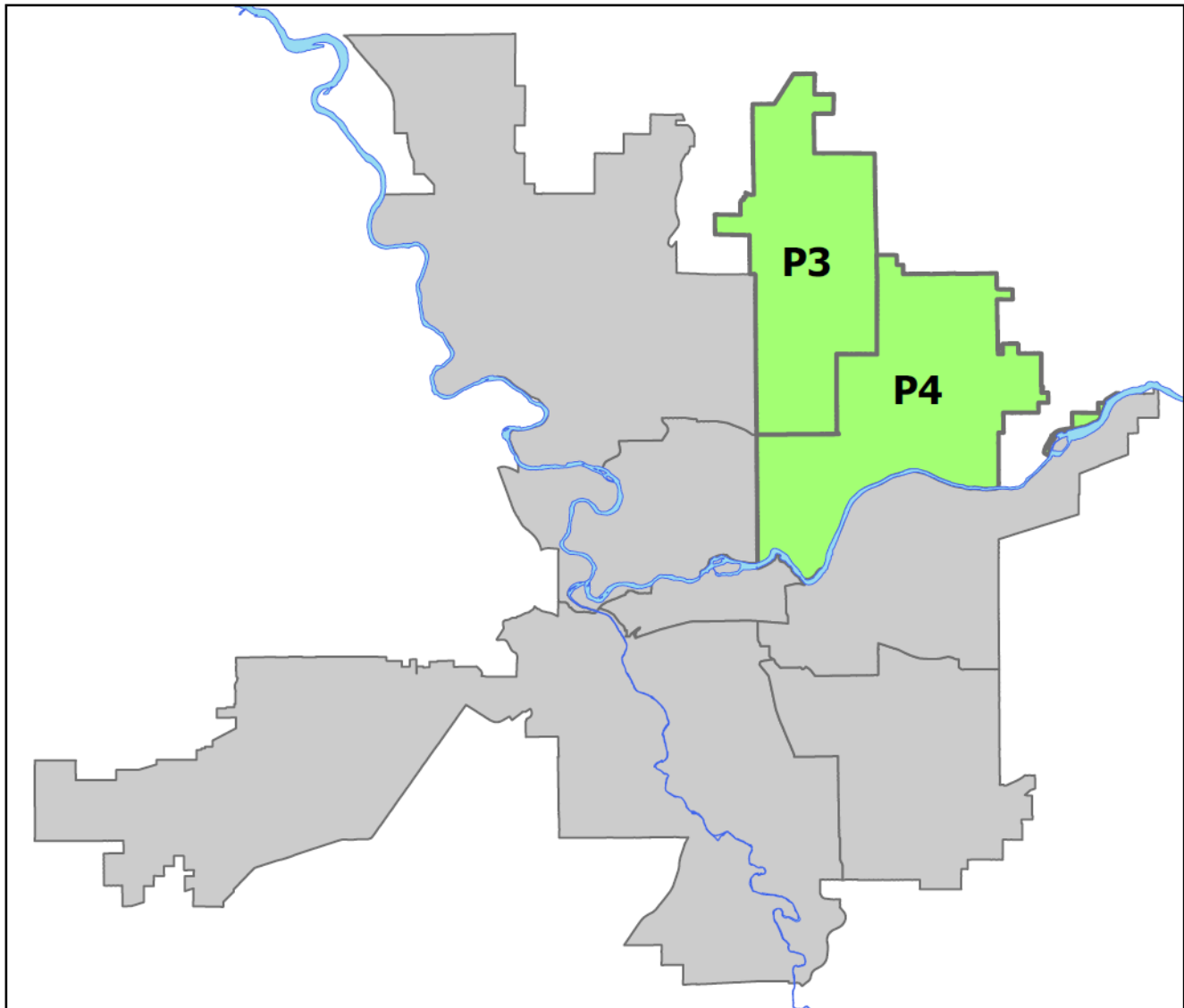


PSA Commander

Captain Steve Wohl

NevaWood District (P3)

Northeast District (P4)



POLICE SUMMARY - Ending: Saturday, August 19, 2023

NORTHEAST PRECINCT (P3, P4) BAKER SECTOR



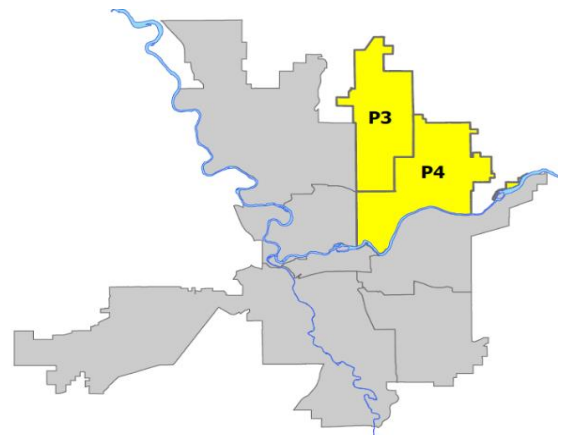
Preliminary IBR Counts

NIBRS Categories (Part 1 Selected)		7 Day Comparison			28 Day Comparison			YTD Comparison		
		Current	Prior	Percent	Current	Prior	Percent	Current	Prior	Percent
Violent	Criminal Homicide	0	0		0	1	-100.00%	3	2	50.00%
	Rape	0	3	-100.00%	4	5	-20.00%	41	35	17.14%
	Robbery - Commercial	0	0		8	7	14.29%	41	36	13.89%
	Robbery - Person	0	5	-100.00%	8	11	-27.27%	53	46	15.22%
	Aggravated Assault - Non DV	1	4	-75.00%	16	21	-23.81%	125	95	31.58%
	Aggravated Assault - DV	4	2	100.00%	10	10	0.00%	92	69	33.33%
Violent Total:		5	14	-64.29%	46	55	-16.36%	355	283	25.44%
Property	Burglary - Residential	4	7	-42.86%	25	32	-21.88%	246	177	38.98%
	Burglary Garage	3	2	50.00%	17	23	-26.09%	119	76	56.58%
	Burglary Commercial	6	9	-33.33%	27	12	125.00%	144	146	-1.37%
	Larceny	40	89	-55.06%	282	250	12.80%	2314	2227	3.91%
	Vehicle Theft	17	12	41.67%	78	53	47.17%	433	432	0.23%
	Arson	1	1	0.00%	4	1	300.00%	19	16	18.75%
Property Total:		71	120	-40.83%	433	371	16.71%	3275	3074	6.54%
Preliminary Part 1 Crime Totals:		76	134	-43.28%	479	426	12.44%	3630	3357	8.13%
Current 7 Day Period:		8/13/2023 - 8/19/2023			Prior 7 Day Period:		8/6/2023 - 8/12/2023			
Current 28 Day Period:		7/23/2023 - 8/19/2023			Prior 28 Day Period:		6/25/2023 - 7/22/2023			
Current YTD Day Period:		1/1/2023 - 8/19/2023			Prior YTD Period:		1/1/2022 - 8/19/2022			

Prepared by SPD Crime Analysis Office - Monday, August 21, 2023

NOTE: SPD moved from UCR to the NIBRS reporting standard on 10/4/16 following the transition to a new RMS System. [Numbers on CompStat reports prior to this date should not be used as a comparison to those on this report.](#) Additional info on these reporting standards can be found on the FBI website: <https://ucr.fbi.gov/nibrs-overview>

This chart represents Preliminary counts of selected crime categories from Police Case Reports. Full statistical analysis to determine the confidence level of this data has not been performed. The % change columns on the preliminary counts differ from the percentage change on the NIBRS crime report, sometimes significantly. The CompStat report is designed for operational use and includes only selected NIBRS categories and coding less complex than full NIBRS rules. Official statistics for these and other NIBRS categories can be found on WASPC & FBI websites once available.



Note: On 1/8/23 boundary changes were implemented dividing the North Precinct into two (NW and NE). The Northeast Precinct BAKER Sector consists of P3 and P4; Consequently this page did not exist on printed reports prior to 1/8/23

POLICE SUMMARY - Ending: Saturday, August 19, 2023



NE - Neva-Wood District (P3)

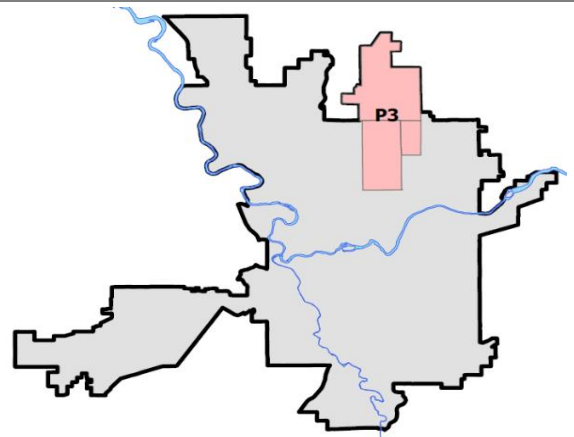
Preliminary IBR Counts

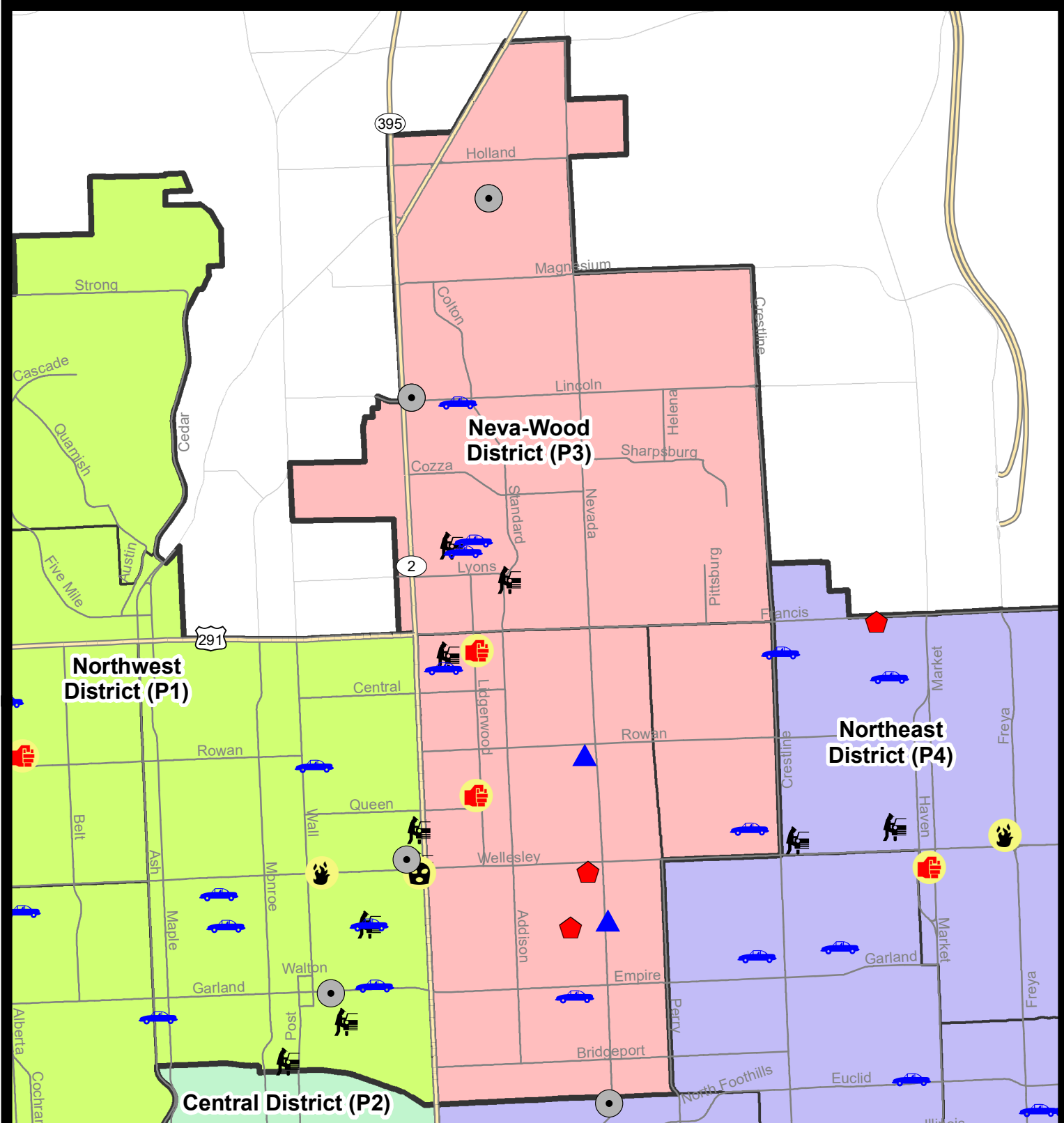
NIBRS Categories (Part 1 Selected)		7 Day Comparison			28 Day Comparison			YTD Comparison		
		Current	Prior	Percent	Current	Prior	Percent	Current	Prior	Percent
Violent	Criminal Homicide	0	0		0	1	-100.00%	2	2	0.00%
	Rape	0	2	-100.00%	2	5	-60.00%	23	18	27.78%
	Robbery - Commercial	0	0		6	6	0.00%	29	27	7.41%
	Robbery - Person	0	0		2	4	-50.00%	22	27	-18.52%
	Aggravated Assault - Non DV	0	1	-100.00%	4	11	-63.64%	48	35	37.14%
	Aggravated Assault - DV	2	1	100.00%	5	7	-28.57%	57	31	83.87%
Violent Total:		2	4	-50.00%	19	34	-44.12%	181	140	29.29%
Property	Burglary - Residential	2	4	-50.00%	13	20	-35.00%	132	89	48.31%
	Burglary Garage	2	1	100.00%	10	21	-52.38%	81	50	62.00%
	Burglary Commercial	4	5	-20.00%	19	8	137.50%	103	64	60.94%
	Larceny	28	60	-53.33%	197	160	23.13%	1594	1571	1.46%
	Vehicle Theft	6	5	20.00%	37	32	15.63%	228	247	-7.69%
	Arson	0	1	-100.00%	3	0		14	7	100.00%
Property Total:		42	76	-44.74%	279	241	15.77%	2152	2028	6.11%
Preliminary Part 1 Crime Totals:		44	80	-45.00%	298	275	8.36%	2333	2168	7.61%
Current 7 Day Period:		8/13/2023 - 8/19/2023			Prior 7 Day Period:		8/6/2023 - 8/12/2023			
Current 28 Day Period:		7/23/2023 - 8/19/2023			Prior 28 Day Period:		6/25/2023 - 7/22/2023			
Current YTD Day Period:		1/1/2023 - 8/19/2023			Prior YTD Period:		1/1/2022 - 8/19/2022			

Prepared by SPD Crime Analysis Office - Monday, August 21, 2023

NOTE: SPD moved from UCR to the NIBRS reporting standard on 10/4/16 following the transition to a new RMS System. [Numbers on CompStat reports prior to this date should not be used as a comparison to those on this report.](#) Additional info on these reporting standards can be found on the FBI website: <https://ucr.fbi.gov/nibrs-overview>

This chart represents Preliminary counts of selected crime categories from Police Case Reports. Full statistical analysis to determine the confidence level of this data has not been performed. The % change columns on the preliminary counts differ from the percentage change on the NIBRS crime report, sometimes significantly. The CompStat report is designed for operational use and includes only selected NIBRS categories and coding less complex than full NIBRS rules. Official statistics for these and other NIBRS categories can be found on WASPC & FBI websites once available.





City of Spokane
Neva-Wood District (P3)
Selected Crime Codes
2023-08-13 to 2023-08-19
 Prepared By:
 Crime Analysis Unit
 Spokane Police Department

Legend

NIBRS Events



Criminal Homicide



Rape



Robbery Commercial



Robbery Person



Aggravated Assault



Burglary Residential



Burglary Garage



Burglary Commercial



Vehicle Prowling



Vehicle Theft



Arson



Cases Represent LERMS Crime Codes
 Points may indicate multiple events
 Note: Veh Prowl is only Larceny displayed

For Additional Information on
 Incidents pertaining to an
 Area, Trend, or Pattern
 Contact Information Analysis

0 0.2 0.4 0.8 Miles



THIS IS NOT A LEGAL DOCUMENT:
 The information shown on this map is compiled
 from various sources and is subject to constant
 revision. Information shown on this map should
 not be used to determine the location of facilities
 in relationship to property lines, section lines,
 streets, etc.

Sunday - Saturday

NE - Neva-Wood District (P3)

8/13/2023 TO 8/19/2023



<u>A/C</u>	<u>Offense Statute</u>	<u>Address</u>	<u>Reported Date</u>	<u>Dist</u>
<u>SPB3NL</u>				
C	ASSAULT OF A CHILD 2D	6100 N LIDGERWOOD ST	8/14/2023	P4
C	BURGLARY 2D GARAGE	1000 E RICH AVE	8/14/2023	P4
C	BURGLARY 2D GARAGE	900 E NORTH AVE	8/17/2023	P4
C	HARASSMENT FELONY WEAPON INVOLVED	200 E CROWN AVE	8/16/2023	P4
C	MAIL THEFT	1200 E DALKE AVE	8/16/2023	P3
C	RESIDENTIAL BURGLARY	700 E RICH AVE	8/13/2023	P3
C	RESIDENTIAL BURGLARY	900 E HOFFMAN AVE	8/17/2023	P3
C	THEFT 2D FROM BUILDING	900 E HOFFMAN AVE	8/18/2023	P3
C	THEFT 3D ALL OTHER	4700 N DIVISION ST	8/19/2023	P4
C	THEFT 3D ALL OTHER	400 E COLUMBIA AVE	8/18/2023	
C	THEFT 3D FROM BUILDING	4700 N DIVISION ST	8/13/2023	P3
C	THEFT 3D FROM MOTOR VEHICLE	6100 N MAYFAIR ST	8/13/2023	P3
C	THEFT 3D SHOPLIFTING	5800 N DIVISION ST	8/19/2023	P4
C	THEFT 3D SHOPLIFTING	4700 N DIVISION ST	8/18/2023	
A	THEFT OF MOTOR VEHICLE	700 E PROVIDENCE AVE	8/13/2023	P3
C	THEFT OF MOTOR VEHICLE	6000 N MAYFAIR ST	8/19/2023	P4
<u>SPB3SH</u>				
C	BURGLARY 1D COMMERCIAL	0 E LINCOLN RD	8/18/2023	P4
C	BURGLARY 2D COMMERCIAL	0 E LINCOLN RD	8/16/2023	P4
C	BURGLARY 2D COMMERCIAL	9200 N COLTON ST	8/17/2023	P3
C	SHOPLIFTING BURGLARY	9200 N COLTON ST	8/15/2023	P4
C	THEFT 2D ALL OTHER	N ATLANTIC ST / W WEDGEWOOD AVE	8/16/2023	P3
C	THEFT 2D FROM BUILDING	7100 N DIVISION ST	8/15/2023	P2
C	THEFT 2D FROM BUILDING	200 E WEDGEWOOD AVE	8/16/2023	P3
C	THEFT 3D FROM MOTOR VEHICLE	100 E WEDGEWOOD AVE	8/16/2023	P3
C	THEFT 3D FROM MOTOR VEHICLE	6600 N ADDISON ST	8/18/2023	P4
C	THEFT 3D SHOPLIFTING	9200 N COLTON ST	8/14/2023	P4
C	THEFT 3D SHOPLIFTING	10100 N NEWPORT HWY	8/17/2023	P3
C	THEFT 3D SHOPLIFTING	9100 N NEWPORT HWY	8/18/2023	P4
C	THEFT 3D SHOPLIFTING	9200 N NEVADA ST	8/19/2023	P4
C	THEFT 3D SHOPLIFTING	9100 N NEWPORT HWY	8/13/2023	
C	THEFT 3D SHOPLIFTING	9100 N NEWPORT HWY	8/14/2023	
C	THEFT 3D SHOPLIFTING	6600 N DIVISION ST	8/14/2023	
C	THEFT 3D SHOPLIFTING	9600 N NEWPORT HWY	8/14/2023	
C	THEFT 3D SHOPLIFTING	7700 N DIVISION ST	8/15/2023	
C	THEFT 3D SHOPLIFTING	9600 N NEWPORT HWY	8/17/2023	
C	THEFT 3D SHOPLIFTING	9700 N NEWPORT HWY	8/18/2023	
C	THEFT 3D SHOPLIFTING	6500 N NEVADA ST	8/18/2023	

For protection of victim privacy, the entire address on sexual assault crimes has been redacted.

A/C	Offense Statute	Address	Reported Date	Dist
C	THEFT 3D SHOPLIFTING	6500 N NEVADA ST	8/18/2023	
C	THEFT 3D VEHICLE PARTS AND ACCESSORIES	0 E WEILE AVE	8/17/2023	P3
C	THEFT OF MOTOR VEHICLE	200 E LINCOLN RD	8/14/2023	P3
C	THEFT OF MOTOR VEHICLE	200 E WEDGEWOOD AVE	8/16/2023	P3
C	THEFT OF MOTOR VEHICLE	200 E WEDGEWOOD AVE	8/17/2023	P4

SPB3WH

C	MAIL THEFT	1700 E DALKE AVE	8/15/2023	P3
C	THEFT OF MOTOR VEHICLE	1800 E WABASH AVE	8/19/2023	P4

POLICE SUMMARY - Ending: Saturday, August 19, 2023



NE - Northeast District (P4)

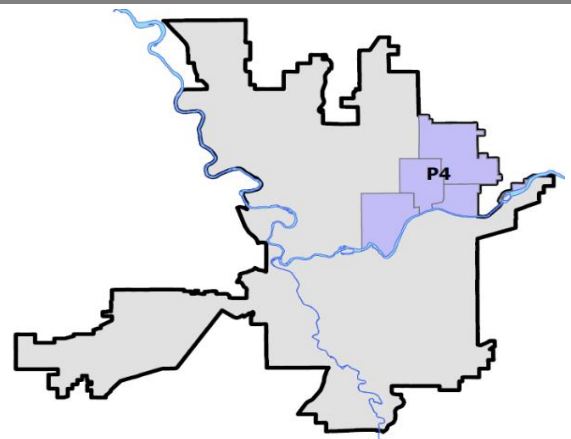
Preliminary IBR Counts

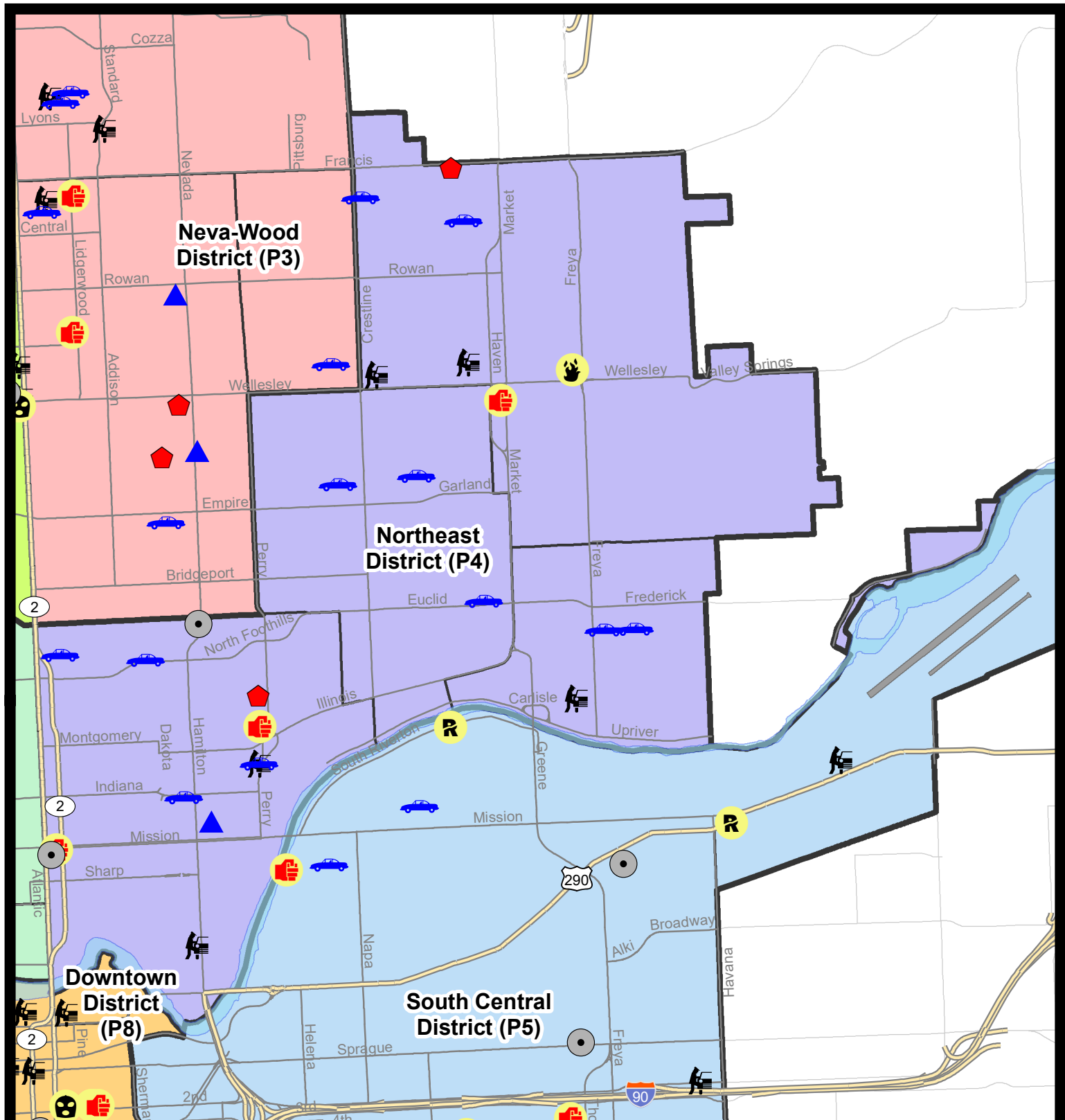
NIBRS Categories (Part 1 Selected)		7 Day Comparison			28 Day Comparison			YTD Comparison		
		Current	Prior	Percent	Current	Prior	Percent	Current	Prior	Percent
Violent	Criminal Homicide	0	0		0	0		1	0	
	Rape	0	1	-100.00%	2	0		18	17	5.88%
	Robbery - Commercial	0	0		2	1	100.00%	12	9	33.33%
	Robbery - Person	0	5	-100.00%	6	7	-14.29%	31	19	63.16%
	Aggravated Assault - Non DV	1	3	-66.67%	12	10	20.00%	77	60	28.33%
	Aggravated Assault - DV	2	1	100.00%	5	3	66.67%	35	38	-7.89%
Violent Total:		3	10	-70.00%	27	21	28.57%	174	143	21.68%
Property	Burglary - Residential	2	3	-33.33%	12	12	0.00%	114	88	29.55%
	Burglary Garage	1	1	0.00%	7	2	250.00%	38	26	46.15%
	Burglary Commercial	2	4	-50.00%	8	4	100.00%	41	82	-50.00%
	Larceny	12	29	-58.62%	85	90	-5.56%	720	656	9.76%
	Vehicle Theft	11	7	57.14%	41	21	95.24%	205	185	10.81%
	Arson	1	0		1	1	0.00%	5	9	-44.44%
Property Total:		29	44	-34.09%	154	130	18.46%	1123	1046	7.36%
Preliminary Part 1 Crime Totals:		32	54	-40.74%	181	151	19.87%	1297	1189	9.08%
Current 7 Day Period:		8/13/2023 - 8/19/2023			Prior 7 Day Period:		8/6/2023 - 8/12/2023			
Current 28 Day Period:		7/23/2023 - 8/19/2023			Prior 28 Day Period:		6/25/2023 - 7/22/2023			
Current YTD Day Period:		1/1/2023 - 8/19/2023			Prior YTD Period:		1/1/2022 - 8/19/2022			

Prepared by SPD Crime Analysis Office - Monday, August 21, 2023

NOTE: SPD moved from UCR to the NIBRS reporting standard on 10/4/16 following the transition to a new RMS System. [Numbers on CompStat reports prior to this date should not be used as a comparison to those on this report.](#) Additional info on these reporting standards can be found on the FBI website: <https://ucr.fbi.gov/nibrs-overview>

This chart represents Preliminary counts of selected crime categories from Police Case Reports. Full statistical analysis to determine the confidence level of this data has not been performed. The % change columns on the preliminary counts differ from the percentage change on the NIBRS crime report, sometimes significantly. The CompStat report is designed for operational use and includes only selected NIBRS categories and coding less complex than full NIBRS rules. Official statistics for these and other NIBRS categories can be found on WASPC & FBI websites once available.





City of Spokane
Northeast District (P4)
Selected Crime Codes
2023-08-13 to 2023-08-19
 Prepared By:
 Crime Analysis Unit
 Spokane Police Department

Legend

NIBRS Events



Criminal Homicide



Rape



Robbery Commercial



Robbery Person



Aggravated Assault



Burglary Residential



Burglary Garage



Burglary Commercial



Vehicle Prowling



Vehicle Theft



Arson



Cases Represent LERMS Crime Codes
 Points may indicate multiple events
 Note: Veh Prowl is only Larceny displayed

For Additional Information on
 Incidents pertaining to an
 Area, Trend, or Pattern
 Contact Information Analysis

0 0.2 0.4 0.8 Miles



THIS IS NOT A LEGAL DOCUMENT:
 The information shown on this map is compiled
 from various sources and is subject to constant
 revision. Information shown on this map should
 not be used to determine the location of facilities
 in relationship to property lines, section lines,
 streets, etc.

Sunday - Saturday

NE - Northeast District (P4)

8/13/2023 TO 8/19/2023



<u>A/C</u>	<u>Offense Statute</u>	<u>Address</u>	<u>Reported Date</u>	<u>Dist</u>
<u>SPB4BE</u>				
C	THEFT 3D ALL OTHER	2200 E LONGFELLOW AVE	8/13/2023	P4
C	THEFT 3D FROM BUILDING	1800 E BRIDGEPORT AVE	8/18/2023	P4
C	THEFT OF MOTOR VEHICLE	4000 N NAPA ST	8/13/2023	P4
A	THEFT OF MOTOR VEHICLE	2900 E EUCLID AVE	8/13/2023	P4
C	THEFT OF MOTOR VEHICLE	4000 N COOK ST	8/15/2023	P4
<u>SPB4HI</u>				
A	ARSON 1D	3500 E BROAD AVE	8/14/2023	P4
C	ASSAULT 2D	3000 E HOFFMAN AVE	8/16/2023	P4
C	RESIDENTIAL BURGLARY	6200 N LACEY ST	8/15/2023	P4
A	THEFT 3D FROM MOTOR VEHICLE	4800 N REGAL ST	8/13/2023	P4
C	THEFT 3D FROM MOTOR VEHICLE	4700 N LEE ST	8/13/2023	P4
C	THEFT 3D VEHICLE PARTS AND ACCESSORIES	3600 E RICH AVE	8/19/2023	P4
A	THEFT OF MOTOR VEHICLE	5800 N REGAL ST	8/13/2023	P4
C	THEFT OF MOTOR VEHICLE	2100 E DALKE AVE	8/13/2023	P4
<u>SPB4LO</u>				
C	ASSAULT 1D	0 E MISSION AVE	8/15/2023	P2
C	ASSAULT 2D	2200 N PERRY ST	8/14/2023	P4
C	BURGLARY 2D COMMERCIAL	3000 N NEVADA ST	8/16/2023	P4
C	BURGLARY 2D COMMERCIAL	1400 N DIVISION ST	8/18/2023	P2
C	BURGLARY 2D GARAGE	900 E AUGUSTA AVE	8/18/2023	P4
C	RESIDENTIAL BURGLARY	2500 N DENVER ST	8/15/2023	P4
C	THEFT 2D FROM MOTOR VEHICLE	800 N CINCINNATI ST	8/17/2023	P4
C	THEFT 3D ALL OTHER	1200 E MISSION AVE	8/13/2023	P4
C	THEFT 3D ALL OTHER	900 E NORTH FOOTHILLS DR	8/17/2023	P4
A	THEFT 3D FROM MOTOR VEHICLE	1300 E ERMINA AVE	8/13/2023	P4
C	THEFT 3D SHOPLIFTING	900 E MISSION AVE	8/19/2023	
C	THEFT OF MOTOR VEHICLE	800 E INDIANA AVE	8/13/2023	P4
C	THEFT OF MOTOR VEHICLE	2800 N STANDARD ST	8/13/2023	P4
A	THEFT OF MOTOR VEHICLE	1300 E ERMINA AVE	8/13/2023	P4
C	THEFT OF MOTOR VEHICLE	2800 N MAYFAIR ST	8/15/2023	P3
<u>SPB4MI</u>				
C	BURGLARY 2D FENCED AREA	3900 E COURTLAND AVE	8/13/2023	P4
C	THEFT 3D FROM MOTOR VEHICLE	3400 E CARLISLE AVE	8/17/2023	P4
C	THEFT OF MOTOR VEHICLE	3600 E CLEVELAND AVE	8/14/2023	P4
A	THEFT OF MOTOR VEHICLE	3800 E CLEVELAND AVE	8/15/2023	P4

SPOKANE POLICE DEPARTMENT



South Precinct CHARLIE Sector

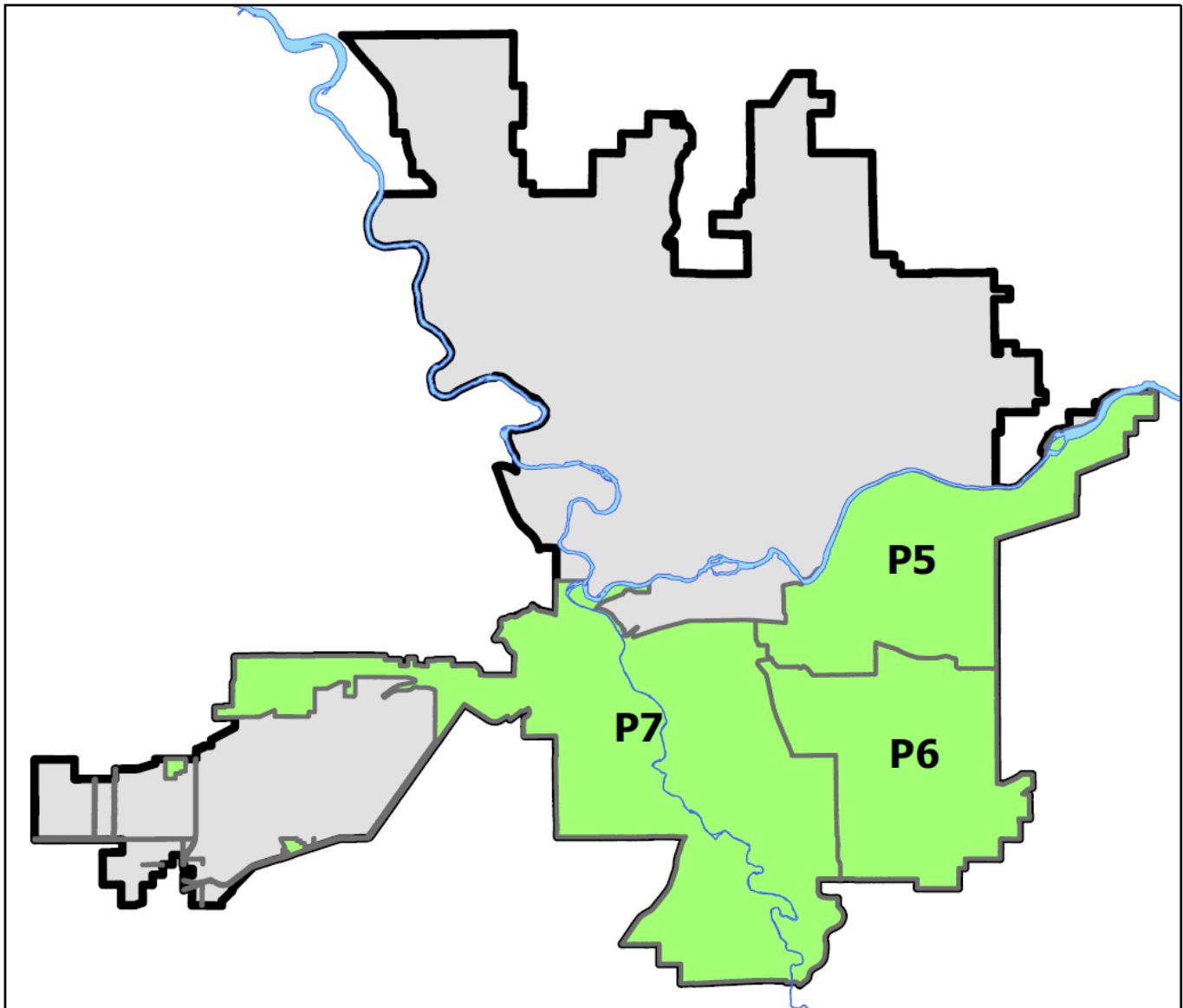
PSA Commander

Captain Matt Cowles

South Central District (P5)

Southeast District (P6)

Southwest District (P7)



POLICE SUMMARY - Ending: Saturday, August 19, 2023

SOUTH PRECINCT (P5, P6, P7) CHARLIE SECTOR



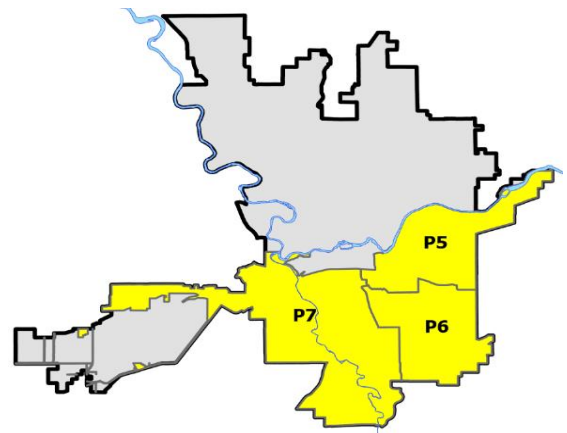
Preliminary IBR Counts

NIBRS Categories (Part 1 Selected)		7 Day Comparison			28 Day Comparison			YTD Comparison		
		Current	Prior	Percent	Current	Prior	Percent	Current	Prior	Percent
Violent	Criminal Homicide	0	1	-100.00%	1	0		3	2	50.00%
	Rape	2	0		4	4	0.00%	46	42	9.52%
	Robbery - Commercial	1	0		3	0		10	8	25.00%
	Robbery - Person	0	2	-100.00%	2	6	-66.67%	28	25	12.00%
	Aggravated Assault - Non DV	2	3	-33.33%	9	9	0.00%	89	78	14.10%
	Aggravated Assault - DV	3	4	-25.00%	14	6	133.33%	61	64	-4.69%
Violent Total:		8	10	-20.00%	33	25	32.00%	237	219	8.22%
Property	Burglary - Residential	2	3	-33.33%	18	14	28.57%	114	154	-25.97%
	Burglary Garage	1	4	-75.00%	16	8	100.00%	102	91	12.09%
	Burglary Commercial	6	0		14	11	27.27%	97	138	-29.71%
	Larceny	27	42	-35.71%	159	193	-17.62%	1457	1772	-17.78%
	Vehicle Theft	15	26	-42.31%	69	41	68.29%	320	313	2.24%
	Arson	1	1	0.00%	4	1	300.00%	11	9	22.22%
Property Total:		52	76	-31.58%	280	268	4.48%	2101	2477	-15.18%
Preliminary Part 1 Crime Totals:		60	86	-30.23%	313	293	6.83%	2338	2696	-13.28%
Current 7 Day Period:		8/13/2023 - 8/19/2023			Prior 7 Day Period:		8/6/2023 - 8/12/2023			
Current 28 Day Period:		7/23/2023 - 8/19/2023			Prior 28 Day Period:		6/25/2023 - 7/22/2023			
Current YTD Day Period:		1/1/2023 - 8/19/2023			Prior YTD Period:		1/1/2022 - 8/19/2022			

Prepared by SPD Crime Analysis Office - Monday, August 21, 2023

NOTE: SPD moved from UCR to the NIBRS reporting standard on 10/4/16 following the transition to a new RMS System. [Numbers on CompStat reports prior to this date should not be used as a comparison to those on this report.](#) Additional info on these reporting standards can be found on the FBI website: <https://ucr.fbi.gov/nibrs-overview>

This chart represents Preliminary counts of selected crime categories from Police Case Reports. Full statistical analysis to determine the confidence level of this data has not been performed. The % change columns on the preliminary counts differ from the percentage change on the NIBRS crime report, sometimes significantly. The CompStat report is designed for operational use and includes only selected NIBRS categories and coding less complex than full NIBRS rules. Official statistics for these and other NIBRS categories can be found on WASPC & FBI websites once available.



Note: On 1/8/23 boundary changes incorporated portions of P7 into the Downtown Precinct (SPD8BA and SPD8PV); Consequently activity in P7 will appear lower if compared to printed CompStat reports prior to 1/8/23

POLICE SUMMARY - Ending: Saturday, August 19, 2023



SE - South Central District (P5)

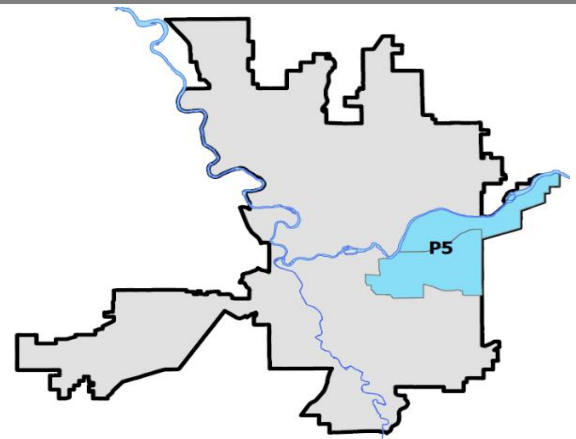
Preliminary IBR Counts

NIBRS Categories (Part 1 Selected)		7 Day Comparison			28 Day Comparison			YTD Comparison		
		Current	Prior	Percent	Current	Prior	Percent	Current	Prior	Percent
Violent	Criminal Homicide	0	1	-100.00%	1	0		1	1	0.00%
	Rape	2	0		3	2	50.00%	24	15	60.00%
	Robbery - Commercial	0	0		0	0		2	3	-33.33%
	Robbery - Person	0	1	-100.00%	1	2	-50.00%	17	11	54.55%
	Aggravated Assault - Non DV	2	0		3	6	-50.00%	44	42	4.76%
	Aggravated Assault - DV	0	3	-100.00%	8	4	100.00%	34	32	6.25%
Violent Total:		4	5	-20.00%	16	14	14.29%	122	104	17.31%
Property	Burglary - Residential	0	0		2	4	-50.00%	36	54	-33.33%
	Burglary Garage	1	2	-50.00%	5	1	400.00%	28	28	0.00%
	Burglary Commercial	3	0		5	6	-16.67%	59	85	-30.59%
	Larceny	13	15	-13.33%	51	74	-31.08%	506	683	-25.92%
	Vehicle Theft	4	7	-42.86%	17	16	6.25%	109	148	-26.35%
	Arson	1	1	0.00%	2	0		7	4	75.00%
Property Total:		22	25	-12.00%	82	101	-18.81%	745	1002	-25.65%
Preliminary Part 1 Crime Totals:		26	30	-13.33%	98	115	-14.78%	867	1106	-21.61%
Current 7 Day Period:		8/13/2023 - 8/19/2023			Prior 7 Day Period:		8/6/2023 - 8/12/2023			
Current 28 Day Period:		7/23/2023 - 8/19/2023			Prior 28 Day Period:		6/25/2023 - 7/22/2023			
Current YTD Day Period:		1/1/2023 - 8/19/2023			Prior YTD Period:		1/1/2022 - 8/19/2022			

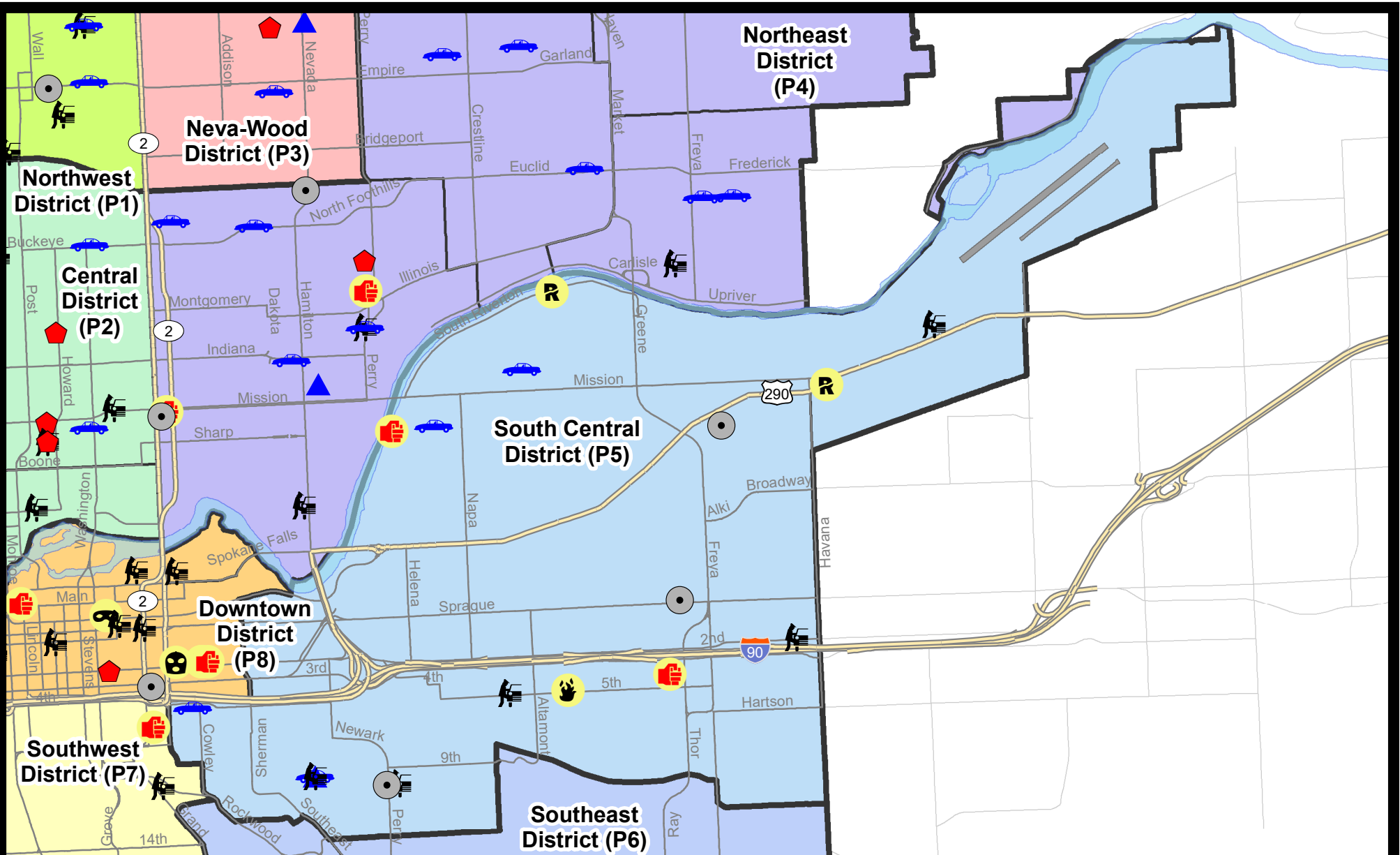
Prepared by SPD Crime Analysis Office - Monday, August 21, 2023

NOTE: SPD moved from UCR to the NIBRS reporting standard on 10/4/16 following the transition to a new RMS System. [Numbers on CompStat reports prior to this date should not be used as a comparison to those on this report.](#) Additional info on these reporting standards can be found on the FBI website: <https://ucr.fbi.gov/nibrs-overview>

This chart represents Preliminary counts of selected crime categories from Police Case Reports. Full statistical analysis to determine the confidence level of this data has not been performed. The % change columns on the preliminary counts differ from the percentage change on the NIBRS crime report, sometimes significantly. The CompStat report is designed for operational use and includes only selected NIBRS categories and coding less complex than full NIBRS rules. Official statistics for these and other NIBRS categories can be found on WASPC & FBI websites once available.



Note: On 2/10/21 a portion of the Police Block SPC5EC became part of the Downtown Precinct (SPD8EC); Consequently activity in P5 will appear lower if compared to printed CompStat reports prior to 2/10/21



City of Spokane
South Central District (P5)
Selected
Crime Types
2023-08-13 to 2023-08-19
 Prepared By:
Crime Analysis Unit
Spokane Police Department

Legend


NIBRS Events

- | | | | |
|--|--|--|--|
| | | | |
| | | | |
| | | | |
| | | | |

Cases Represent LERMS Crime Codes
Points may indicate multiple events
Note: Veh Prowl is only Larceny category displayed



For Additional Information on Incidents
pertaining to an Area, Trend, or Pattern
Contact Information Analysis



THIS IS NOT A LEGAL DOCUMENT:
The information shown on this map is compiled from various sources and is subject to constant revision. Information shown on this map should not be used to determine the location of facilities in relationship to property lines, section lines, streets, etc.

Sunday - Saturday

SE - South Central District (P5)

8/13/2023 TO 8/19/2023



<u>A/C</u>	<u>Offense Statute</u>	<u>Address</u>	<u>Reported Date</u>	<u>Dist</u>
<u>SPC5EC</u>				
A	ARSON 2D	2600 E 5TH AVE	8/13/2023	P6
C	ASSAULT 4D WEAPON	400 S THOR ST	8/14/2023	P6
C	BURGLARY 2D COMMERCIAL	1000 S PERRY ST	8/13/2023	P6
C	BURGLARY 2D COMMERCIAL	3700 E BOONE AVE	8/16/2023	P6
C	BURGLARY 2D COMMERCIAL	3400 E SPRAGUE AVE	8/19/2023	P6
A	BURGLARY 2D GARAGE	900 E 9TH AVE	8/16/2023	P5
C	THEFT 3D ALL OTHER	3000 E SPRAGUE AVE	8/15/2023	P6
C	THEFT 3D ALL OTHER	4200 E PACIFIC AVE	8/17/2023	Oth
C	THEFT 3D ALL OTHER	800 E HARTSON AVE	8/16/2023	
C	THEFT 3D FROM BUILDING	3600 E HARTSON AVE	8/17/2023	P6
C	THEFT 3D FROM BUILDING	3400 E SPRAGUE AVE	8/19/2023	P6
C	THEFT 3D FROM MOTOR VEHICLE	4100 E 2ND AVE	8/14/2023	P6
A	THEFT 3D FROM MOTOR VEHICLE	2200 E 5TH AVE	8/14/2023	P5
C	THEFT 3D FROM MOTOR VEHICLE	1400 E 10TH AVE	8/16/2023	P5
A	THEFT 3D FROM MOTOR VEHICLE	900 E 9TH AVE	8/16/2023	P5
C	THEFT 3D SHOPLIFTING	700 E 2ND AVE	8/15/2023	
C	THEFT 3D VEHICLE PARTS AND ACCESSORIES	1800 E 5TH AVE	8/16/2023	P8
C	THEFT 3D VEHICLE PARTS AND ACCESSORIES	1000 E 2ND AVE	8/17/2023	P5
C	THEFT OF MOTOR VEHICLE	900 E 9TH AVE	8/16/2023	P5
C	THEFT OF MOTOR VEHICLE	100 E 4TH AVE	8/19/2023	P8
<u>SPC5GP</u>				
C	ASSAULT 2D	E SHARP AVE / N SOUTH RIVERTON AVE	8/14/2023	P5
C	RAPE 3D		8/13/2023	P6
C	RAPE 3D		8/15/2023	P6
C	THEFT 1D FROM MOTOR VEHICLE	5000 E COMMERCE AVE	8/16/2023	P5
C	THEFT OF MOTOR VEHICLE	1800 E SHARP AVE	8/16/2023	P6
A	THEFT OF MOTOR VEHICLE	1600 N ALTAMONT ST	8/13/2023	P5

POLICE SUMMARY - Ending: Saturday, August 19, 2023



SE - Southeast District (P6)

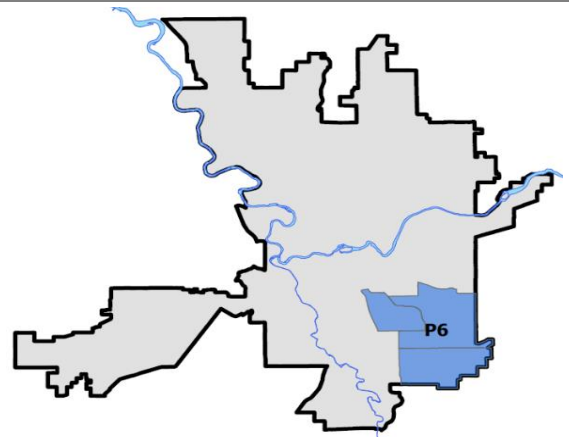
Preliminary IBR Counts

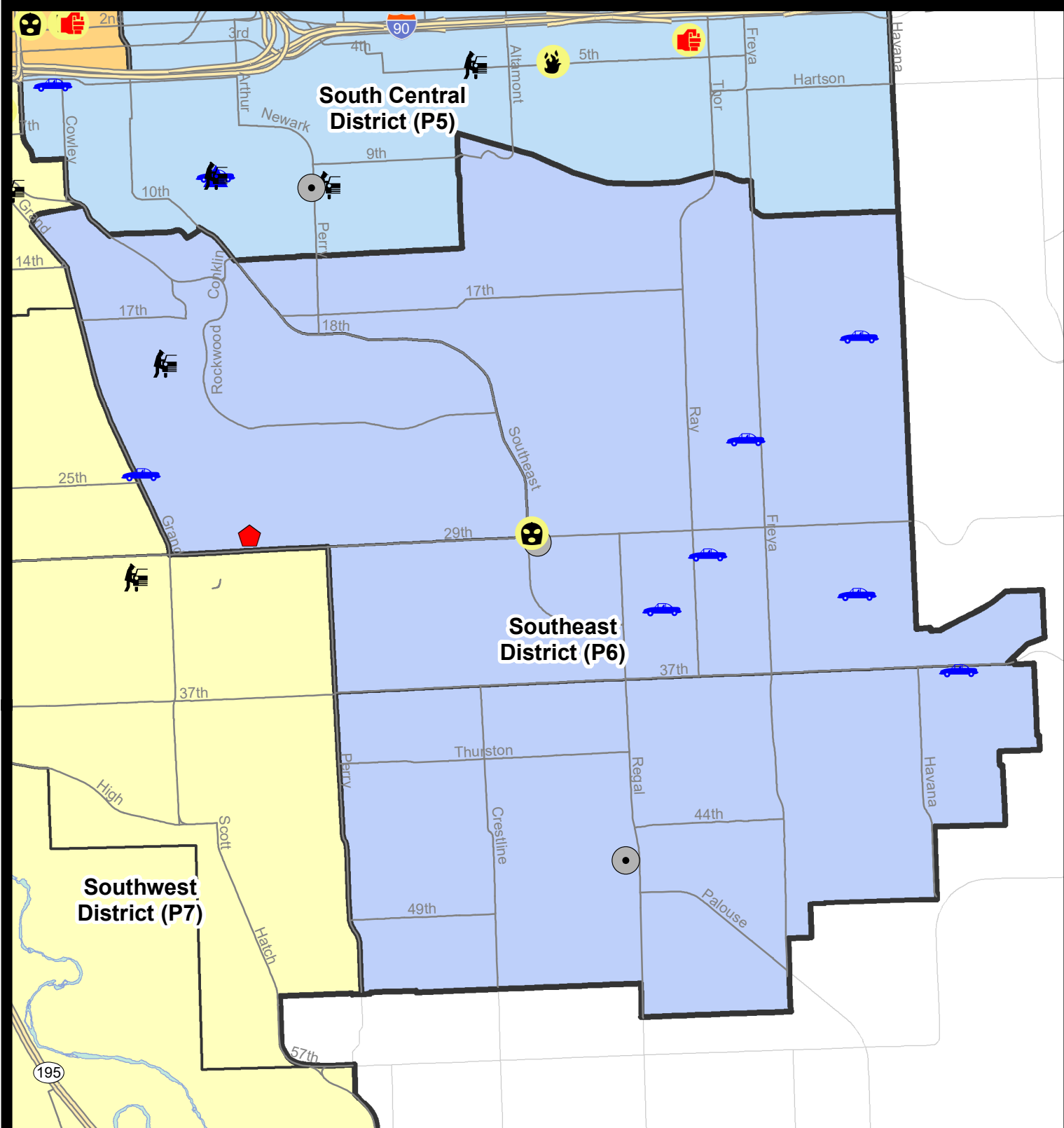
NIBRS Categories (Part 1 Selected)		7 Day Comparison			28 Day Comparison			YTD Comparison		
		Current	Prior	Percent	Current	Prior	Percent	Current	Prior	Percent
Violent	Criminal Homicide	0	0		0	0		0	0	
	Rape	0	0		0	0		5	6	-16.67%
	Robbery - Commercial	1	0		2	0		3	2	50.00%
	Robbery - Person	0	0		0	1	-100.00%	2	4	-50.00%
	Aggravated Assault - Non DV	0	2	-100.00%	3	1	200.00%	16	9	77.78%
	Aggravated Assault - DV	0	0		1	2	-50.00%	12	14	-14.29%
Violent Total:		1	2	-50.00%	6	4	50.00%	38	35	8.57%
Property	Burglary - Residential	1	1	0.00%	7	3	133.33%	29	51	-43.14%
	Burglary Garage	0	0		1	3	-66.67%	22	23	-4.35%
	Burglary Commercial	2	0		2	1	100.00%	16	17	-5.88%
	Larceny	5	15	-66.67%	45	34	32.35%	343	369	-7.05%
	Vehicle Theft	7	14	-50.00%	36	10	260.00%	97	64	51.56%
	Arson	0	0		0	1	-100.00%	1	1	0.00%
Property Total:		15	30	-50.00%	91	52	75.00%	508	525	-3.24%
Preliminary Part 1 Crime Totals:		16	32	-50.00%	97	56	73.21%	546	560	-2.50%
Current 7 Day Period:		8/13/2023 - 8/19/2023			Prior 7 Day Period:		8/6/2023 - 8/12/2023			
Current 28 Day Period:		7/23/2023 - 8/19/2023			Prior 28 Day Period:		6/25/2023 - 7/22/2023			
Current YTD Day Period:		1/1/2023 - 8/19/2023			Prior YTD Period:		1/1/2022 - 8/19/2022			

Prepared by SPD Crime Analysis Office - Monday, August 21, 2023

NOTE: SPD moved from UCR to the NIBRS reporting standard on 10/4/16 following the transition to a new RMS System. [Numbers on CompStat reports prior to this date should not be used as a comparison to those on this report.](#) Additional info on these reporting standards can be found on the FBI website: <https://ucr.fbi.gov/nibrs-overview>

This chart represents Preliminary counts of selected crime categories from Police Case Reports. Full statistical analysis to determine the confidence level of this data has not been performed. The % change columns on the preliminary counts differ from the percentage change on the NIBRS crime report, sometimes significantly. The CompStat report is designed for operational use and includes only selected NIBRS categories and coding less complex than full NIBRS rules. Official statistics for these and other NIBRS categories can be found on WASPC & FBI websites once available.





City of Spokane
Southeast District (P6)
Selected Crime Codes
2023-08-13 to 2023-08-19

Prepared By:
Crime Analysis Unit
Spokane Police Department

Legend
NIBRS Events

Criminal Homicide	Robbery Person	Burglary Commercial
Rape	Aggravated Assault	Vehicle Prowling
Robbery Commercial	Burglary Residential	Vehicle Theft
	Burglary Garage	Arson

*Cases Represent LERMS Crime Codes
Points may indicate multiple events
Note: Veh Prowl is only Larceny displayed*

0 0.15 0.3 0.6 Miles

THIS IS NOT A LEGAL DOCUMENT:
The information shown on this map is compiled from various sources and is subject to constant revision. Information shown on this map should not be used to determine the location of facilities in relationship to property lines, section lines, streets, etc.

For Additional Information on Incidents pertaining to an Area, Trend, or Pattern Contact Information Analysis

Sunday - Saturday

SE - Southeast District (P6)

8/13/2023 TO 8/19/2023



<u>A/C</u>	<u>Offense Statute</u>	<u>Address</u>	<u>Reported Date</u>	<u>Dist</u>
<u>SPC6LH</u>				
A	BURGLARY 2D COMMERCIAL	2500 E 29TH AVE	8/16/2023	P6
C	ROBBERY 1D COMMERCIAL	2500 E 29TH AVE	8/17/2023	P6
C	THEFT OF MOTOR VEHICLE	4100 E 20TH AVE	8/14/2023	P6
C	THEFT OF MOTOR VEHICLE	3300 S FISKE ST	8/17/2023	P1
C	THEFT OF MOTOR VEHICLE	3500 E 24TH AVE	8/19/2023	P6
C	THEFT OF MOTOR VEHICLE	3200 E 30TH AVE	8/19/2023	P6
C	THEFT OF MOTOR VEHICLE	4000 E 33RD AVE	8/19/2023	P6
<u>SPC6RW</u>				
A	RESIDENTIAL BURGLARY	900 E 28TH AVE	8/17/2023	P6
C	THEFT 3D ALL OTHER	1200 E 29TH AVE	8/17/2023	P6
C	THEFT 3D FROM MOTOR VEHICLE	600 E 19TH AVE	8/16/2023	P6
C	THEFT OF MOTOR VEHICLE	2400 S GRAND BLVD	8/13/2023	P6
<u>SPC6SG</u>				
C	BURGLARY 2D COMMERCIAL	4500 S REGAL ST	8/18/2023	P6
C	THEFT 3D FROM BUILDING	4900 S REGAL ST	8/19/2023	
C	THEFT 3D SHOPLIFTING	4500 S REGAL ST	8/18/2023	P6
C	THEFT 3D SHOPLIFTING	4900 S REGAL ST	8/19/2023	
C	THEFT OF MOTOR VEHICLE	3700 S DEARBORN ST	8/19/2023	P6

POLICE SUMMARY - Ending: Saturday, August 19, 2023



SW - Southwest District (P7)

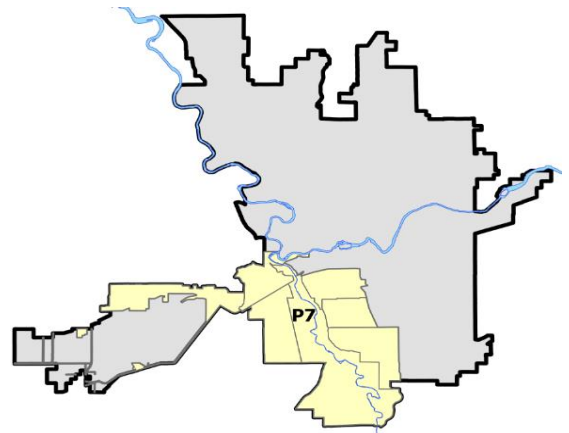
Preliminary IBR Counts

NIBRS Categories (Part 1 Selected)		7 Day Comparison			28 Day Comparison			YTD Comparison		
		Current	Prior	Percent	Current	Prior	Percent	Current	Prior	Percent
Violent	Criminal Homicide	0	0		0	0		2	1	100.00%
	Rape	0	0		1	2	-50.00%	17	21	-19.05%
	Robbery - Commercial	0	0		1	0		5	3	66.67%
	Robbery - Person	0	1	-100.00%	1	3	-66.67%	9	10	-10.00%
	Aggravated Assault - Non DV	0	1	-100.00%	3	2	50.00%	29	27	7.41%
	Aggravated Assault - DV	3	1	200.00%	5	0		15	18	-16.67%
Violent Total:		3	3	0.00%	11	7	57.14%	77	80	-3.75%
Property	Burglary - Residential	1	2	-50.00%	9	7	28.57%	49	49	0.00%
	Burglary Garage	0	2	-100.00%	10	4	150.00%	52	40	30.00%
	Burglary Commercial	1	0		7	4	75.00%	22	36	-38.89%
	Larceny	9	12	-25.00%	63	85	-25.88%	608	720	-15.56%
	Vehicle Theft	4	5	-20.00%	16	15	6.67%	114	101	12.87%
	Arson	0	0		2	0		3	4	-25.00%
Property Total:		15	21	-28.57%	107	115	-6.96%	848	950	-10.74%
Preliminary Part 1 Crime Totals:		18	24	-25.00%	118	122	-3.28%	925	1030	-10.19%
Current 7 Day Period:		8/13/2023 - 8/19/2023			Prior 7 Day Period:		8/6/2023 - 8/12/2023			
Current 28 Day Period:		7/23/2023 - 8/19/2023			Prior 28 Day Period:		6/25/2023 - 7/22/2023			
Current YTD Day Period:		1/1/2023 - 8/19/2023			Prior YTD Period:		1/1/2022 - 8/19/2022			

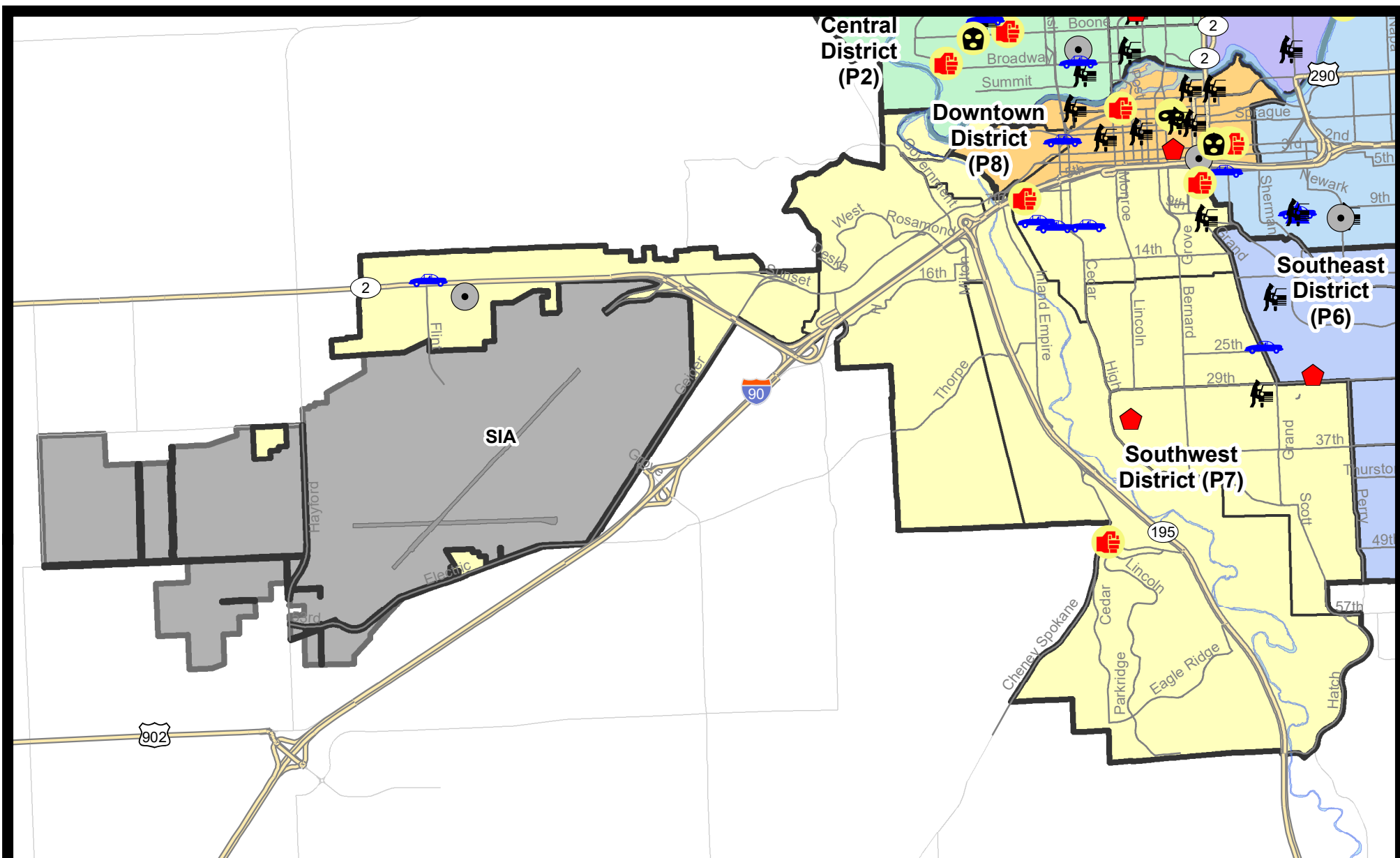
Prepared by SPD Crime Analysis Office - Monday, August 21, 2023

NOTE: SPD moved from UCR to the NIBRS reporting standard on 10/4/16 following the transition to a new RMS System. [Numbers on CompStat reports prior to this date should not be used as a comparison to those on this report.](#) Additional info on these reporting standards can be found on the FBI website: <https://ucr.fbi.gov/nibrs-overview>

This chart represents Preliminary counts of selected crime categories from Police Case Reports. Full statistical analysis to determine the confidence level of this data has not been performed. The % change columns on the preliminary counts differ from the percentage change on the NIBRS crime report, sometimes significantly. The CompStat report is designed for operational use and includes only selected NIBRS categories and coding less complex than full NIBRS rules. Official statistics for these and other NIBRS categories can be found on WASPC & FBI websites once available.




Note: On 1/8/23 boundary changes were implemented that incorporated portions of P7 into the Downtown DAVID Sector (SPD8BA SPD8PV); Consequently activity in P7 will appear lower if compared to printed CompStat reports prior to 1/8/23



City of Spokane
Southwest District (P7)
Selected
Crime Types
2023-08-13 to 2023-08-19
 Prepared By:
 Crime Analysis Unit
 Spokane Police Department

Legend

NIBRS Events



Cases Represent LERMS Crime Codes
 Points may indicate multiple events
 Note: Veh Prowl is only Larceny category displayed



For Additional Information on Incidents
 pertaining to an Area, Trend, or Pattern
 Contact Information Analysis

0 0.2 0.4 0.6 0.8 1 1.2 1.4 1.6 Miles



THIS IS NOT A LEGAL DOCUMENT:
 The information shown on this map is compiled
 from various sources and is subject to constant
 revision. Information shown on this map should
 not be used to determine the location of facilities
 in relationship to property lines, section lines,
 streets, etc.



Sunday - Saturday

SE - Southwest District (P7)

8/13/2023 TO 8/19/2023



<u>A/C</u>	<u>Offense Statute</u>	<u>Address</u>	<u>Reported Date</u>	<u>Dist</u>
<u>SPC7CH</u>				
C	ASSAULT 3D WEAPON OR NEGLIGENT INJURY	0 W 6TH AVE	8/17/2023	P5
C	ASSAULT 4D WEAPON	600 S CANNON ST	8/17/2023	P7
C	MAIL THEFT	0 W 6TH AVE	8/18/2023	P7
C	THEFT 2D VEHICLE PARTS AND ACCESSORIES	900 S LINCOLN ST	8/14/2023	P7
C	THEFT 3D ALL OTHER	1600 W 10TH AVE	8/15/2023	
C	THEFT 3D FROM BUILDING	1700 W 9TH AVE	8/18/2023	P7
C	THEFT 3D FROM MOTOR VEHICLE	0 W ROCKWOOD BLVD	8/18/2023	
C	THEFT 3D SHOPLIFTING	900 W 14TH AVE	8/13/2023	P7
C	THEFT 3D SHOPLIFTING	900 S MONROE ST	8/19/2023	P7
C	THEFT OF MOTOR VEHICLE	1600 W 10TH AVE	8/13/2023	P7
A	THEFT OF MOTOR VEHICLE	1800 W 9TH AVE	8/13/2023	P7
C	THEFT OF MOTOR VEHICLE	1300 W 10TH AVE	8/13/2023	P7
<u>SPC7CS</u>				
C	RESIDENTIAL BURGLARY	900 W MELINDA LN	8/14/2023	P7
C	THEFT 2D FROM MOTOR VEHICLE	3000 S LATAWAH ST	8/13/2023	P7
C	THEFT 3D ALL OTHER	800 E 29TH AVE	8/16/2023	P7
<u>SPC7LC</u>				
C	ASSAULT 2D	1300 W QUALCHAN DR	8/15/2023	P6
<u>SPC7WP</u>				
C	BURGLARY 2D COMMERCIAL	1500 S TECHNOLOGY BLVD	8/14/2023	P7
C	THEFT OF MOTOR VEHICLE	9000 W US 2 HWY	8/18/2023	P7

SPOKANE POLICE DEPARTMENT

Downtown Precinct

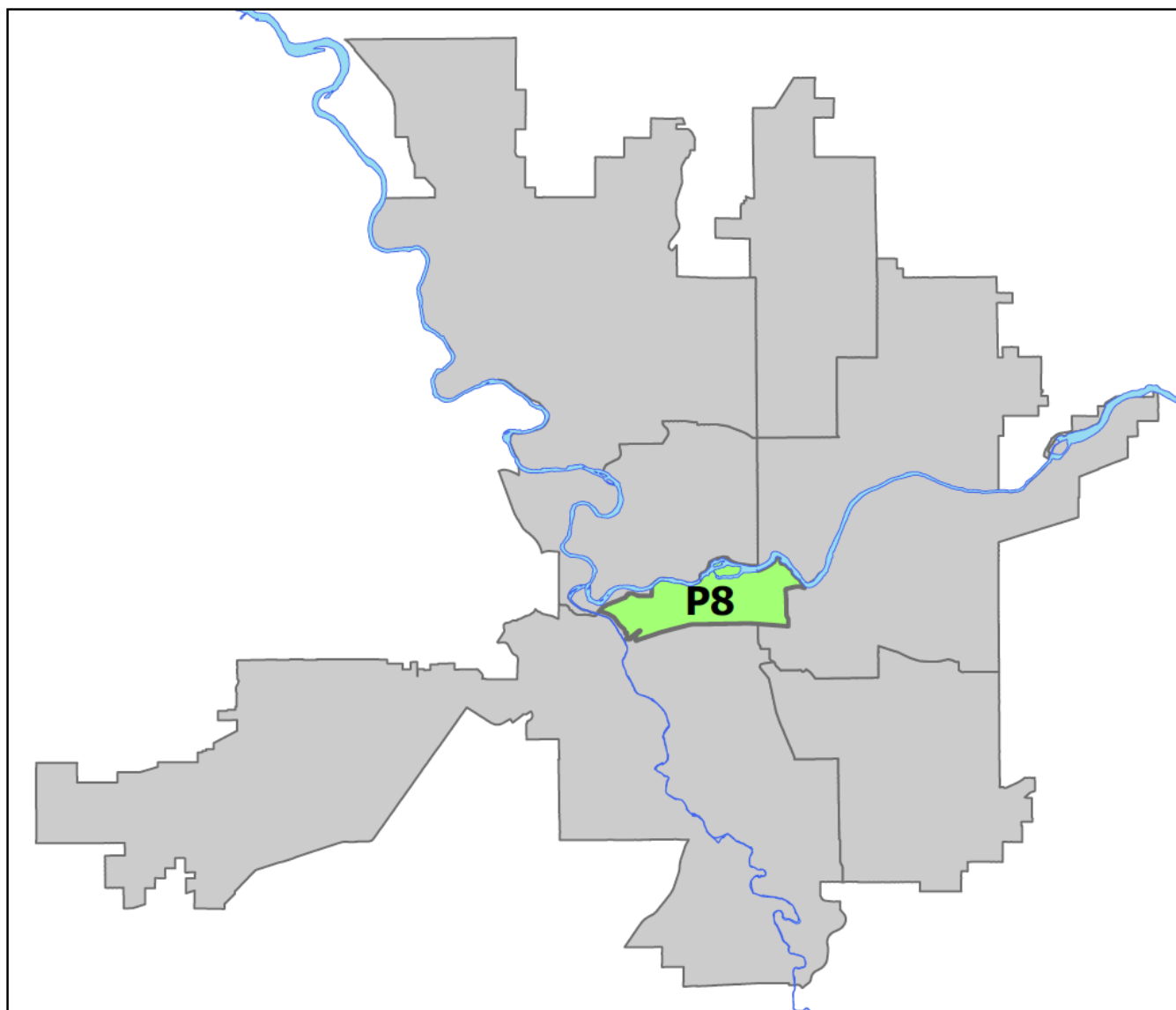
DAVID Sector



PSA Commander

Captain David Singley

Downtown District (P8)



POLICE SUMMARY - Ending: Saturday, August 19, 2023

DOWNTOWN PRECINCT (P8) DAVID SECTOR



Preliminary IBR Counts

NIBRS Categories (Part 1 Selected)		7 Day Comparison			28 Day Comparison			YTD Comparison		
		Current	Prior	Percent	Current	Prior	Percent	Current	Prior	Percent
Violent	Criminal Homicide	0	0		0	0		0	3	-100.00%
	Rape	1	0		2	0		18	23	-21.74%
	Robbery - Commercial	1	0		3	2	50.00%	15	12	25.00%
	Robbery - Person	2	2	0.00%	8	7	14.29%	51	39	30.77%
	Aggravated Assault - Non DV	1	1	0.00%	15	18	-16.67%	111	76	46.05%
	Aggravated Assault - DV	1	1	0.00%	4	1	300.00%	24	17	41.18%
Violent Total:		6	4	50.00%	32	28	14.29%	219	170	28.82%
Property	Burglary - Residential	1	1	0.00%	9	7	28.57%	38	32	18.75%
	Burglary Garage	0	0		0	0		15	9	66.67%
	Burglary Commercial	1	3	-66.67%	13	6	116.67%	63	65	-3.08%
	Larceny	21	29	-27.59%	96	135	-28.89%	873	1118	-21.91%
	Vehicle Theft	1	5	-80.00%	19	17	11.76%	110	124	-11.29%
	Arson	0	1	-100.00%	2	0		14	6	133.33%
Property Total:		24	39	-38.46%	139	165	-15.76%	1113	1354	-17.80%
Preliminary Part 1 Crime Totals:		30	43	-30.23%	171	193	-11.40%	1332	1524	-12.60%
Current 7 Day Period:		8/13/2023 - 8/19/2023			Prior 7 Day Period:		8/6/2023 - 8/12/2023			
Current 28 Day Period:		7/23/2023 - 8/19/2023			Prior 28 Day Period:		6/25/2023 - 7/22/2023			
Current YTD Day Period:		1/1/2023 - 8/19/2023			Prior YTD Period:		1/1/2022 - 8/19/2022			

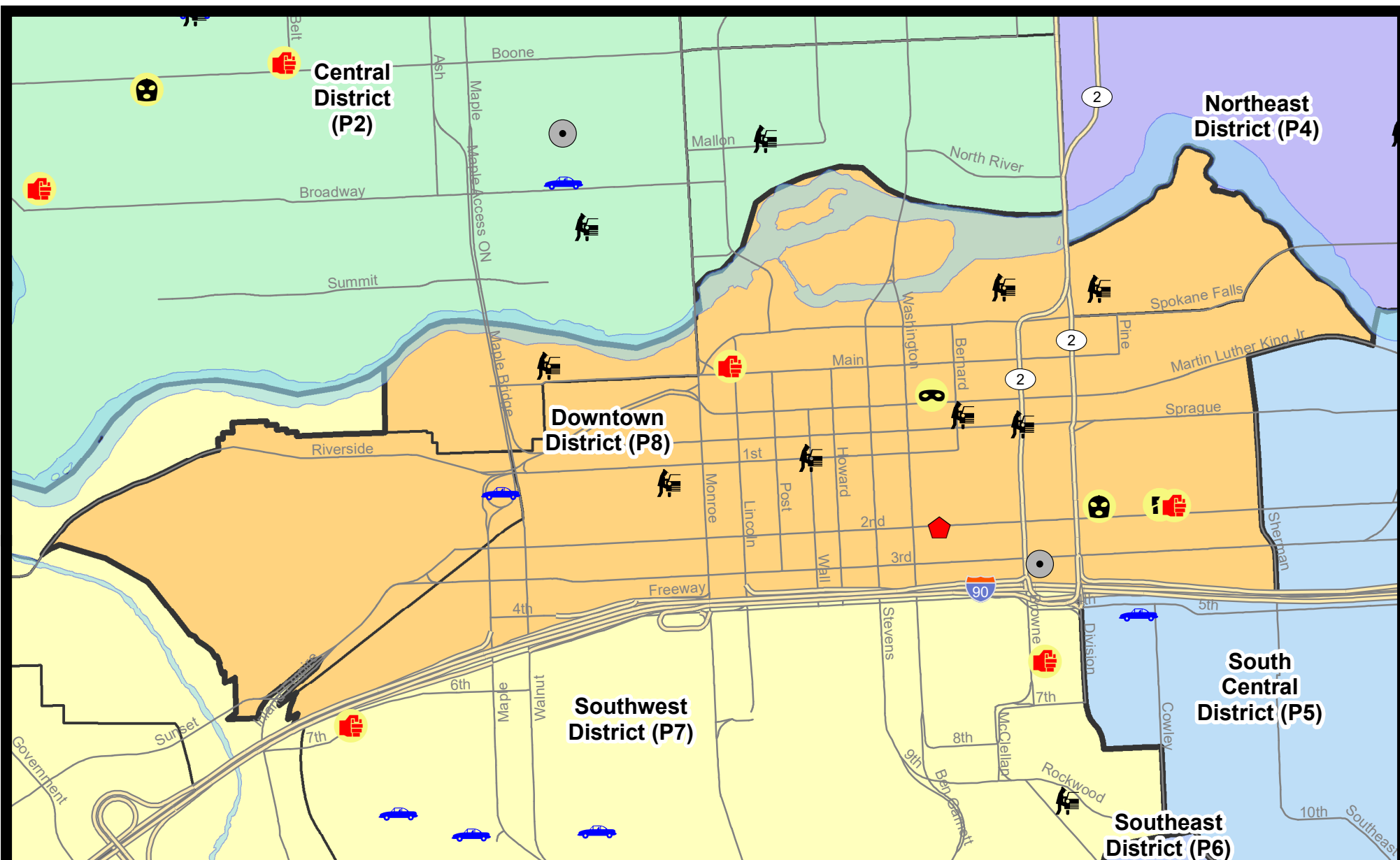
Prepared by SPD Crime Analysis Office - Monday, August 21, 2023

NOTE: SPD moved from UCR to the NIBRS reporting standard on 10/4/16 following the transition to a new RMS System. [Numbers on CompStat reports prior to this date should not be used as a comparison to those on this report.](#) Additional info on these reporting standards can be found on the FBI website: <https://ucr.fbi.gov/nibrs-overview>

This chart represents Preliminary counts of selected crime categories from Police Case Reports. Full statistical analysis to determine the confidence level of this data has not been performed. The % change columns on the preliminary counts differ from the percentage change on the NIBRS crime report, sometimes significantly. The CompStat report is designed for operational use and includes only selected NIBRS categories and coding less complex than full NIBRS rules. Official statistics for these and other NIBRS categories can be found on WASPC & FBI websites once available.



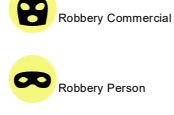
Note: On 1/8/23 boundary changes incorporated portions of P7 into the Downtown Precinct (SPD8BA and SPD8PV); Consequently activity in P8 will appear higher if compared to printed CompStat reports prior to 1/8/23



City of Spokane
Downtown District (P8)
Selected
Crime Types
2023-08-13 to 2023-08-19
 Prepared By:
 Crime Analysis Unit
 Spokane Police Department

Legend

NIBRS Events



Cases Represent LERMS Crime Codes
 Points may indicate multiple events
 Note: Veh Prowl is only Larceny category displayed



For Additional Information on Incidents
 pertaining to an Area, Trend, or Pattern
 Contact Information Analysis

0 0.2 0.4 Miles



THIS IS NOT A LEGAL DOCUMENT:
 The information shown on this map is compiled
 from various sources and is subject to constant
 revision. Information shown on this map should
 not be used to determine the location of facilities
 in relationship to property lines, section lines,
 streets, etc.



Sunday - Saturday

SW - Downtown District (P8)

8/13/2023 TO 8/19/2023



<u>A/C</u>	<u>Offense Statute</u>	<u>Address</u>	<u>Reported Date</u>	<u>Dist</u>
<u>SPD8BA</u>				
A	THEFT OF MOTOR VEHICLE	1500 W 1ST AVE	8/18/2023	P8
<u>SPD8EC</u>				
C	ASSAULT 2D	200 E 2ND AVE	8/16/2023	P8
C	RAPE 1D		8/16/2023	P8
C	ROBBERY 1D COMMERCIAL	100 S DIVISION ST	8/13/2023	P6
C	ROBBERY 1D PERSON	200 E 2ND AVE	8/16/2023	P8
C	THEFT 2D ALL OTHER	200 E SPRAGUE AVE	8/14/2023	P8
<u>SPD8PV</u>				
C	THEFT 2D FROM MOTOR VEHICLE	200 N CEDAR ST	8/16/2023	P7
<u>SPD8RS</u>				
C	ASSAULT 2D	900 W MAIN AVE	8/17/2023	P8
C	BURGLARY 2D COMMERCIAL	0 W 3RD AVE	8/16/2023	P8
C	BURGLARY 2D FENCED AREA	400 N HOWARD ST	8/14/2023	P8
C	MAIL THEFT	1800 W 5TH AVE	8/14/2023	P8
A	RESIDENTIAL BURGLARY	300 W 2ND AVE	8/14/2023	P8
C	ROBBERY 1D PERSON	300 W RIVERSIDE AVE	8/18/2023	P8
C	THEFT 2D ALL OTHER	300 W SPOKANE FALLS BLVD	8/16/2023	P8
C	THEFT 2D FROM BUILDING	900 W MAIN AVE	8/15/2023	P8
C	THEFT 3D ALL OTHER	800 W MAIN AVE	8/14/2023	P8
C	THEFT 3D ALL OTHER	200 W SPRAGUE AVE	8/16/2023	P8
C	THEFT 3D ALL OTHER	500 W RIVERSIDE AVE	8/14/2023	
C	THEFT 3D ALL OTHER	900 W SPRAGUE AVE	8/17/2023	
C	THEFT 3D ALL OTHER	400 W SPOKANE FALLS BLVD	8/17/2023	
C	THEFT 3D FROM BUILDING	800 W MAIN AVE	8/15/2023	P8
C	THEFT 3D FROM MOTOR VEHICLE	0 N BERNARD ST	8/13/2023	P8
C	THEFT 3D FROM MOTOR VEHICLE	N BROWNE ST / W SPRAGUE AVE	8/13/2023	P8
C	THEFT 3D FROM MOTOR VEHICLE	300 N SPOKANE FALLS CT	8/16/2023	P8
C	THEFT 3D FROM MOTOR VEHICLE	S WALL ST / W 1ST AVE	8/17/2023	P8
C	THEFT 3D FROM MOTOR VEHICLE	100 S MADISON ST	8/13/2023	
C	THEFT 3D FROM MOTOR VEHICLE	300 N RIVERPOINT BLVD	8/15/2023	
C	THEFT 3D SHOPLIFTING	700 W MAIN AVE	8/19/2023	
C	THEFT 3D VEHICLE PARTS AND ACCESSORIES	200 S HOWARD ST	8/14/2023	P8
C	THEFT 3D VEHICLE PARTS AND ACCESSORIES	800 W MAIN AVE	8/16/2023	P8

POLICE SUMMARY - Ending: Saturday, August 19, 2023



Other Jurisdiction or Unk District

Preliminary IBR Counts

NIBRS Categories (Part 1 Selected)		7 Day Comparison			28 Day Comparison			YTD Comparison		
		Current	Prior	Percent	Current	Prior	Percent	Current	Prior	Percent
Violent	Criminal Homicide	0	0		0	0		0	0	
	Rape	0	0		0	1	-100.00%	6	3	100.00%
	Robbery - Commercial	0	0		0	0		0	0	
	Robbery - Person	0	0		0	0		1	0	
	Aggravated Assault - Non DV	0	1	-100.00%	1	0		1	2	-50.00%
	Aggravated Assault - DV	0	0		0	0		0	2	-100.00%
Violent Total:		0	1	-100.00%	1	1	0.00%	8	7	14.29%
Property	Burglary - Residential	0	0		0	0		0	1	-100.00%
	Burglary Garage	0	0		0	0		0	0	
	Burglary Commercial	0	0		0	0		1	5	-80.00%
	Larceny	2	4	-50.00%	11	2	450.00%	26	35	-25.71%
	Vehicle Theft	0	0		0	0		0	3	-100.00%
	Arson	0	0		0	0		0	0	
Property Total:		2	4	-50.00%	11	2	450.00%	27	44	-38.64%
Preliminary Part 1 Crime Totals:		2	5	-60.00%	12	3	300.00%	35	51	-31.37%
Current 7 Day Period:		8/13/2023 - 8/19/2023			Prior 7 Day Period:		8/6/2023 - 8/12/2023			
Current 28 Day Period:		7/23/2023 - 8/19/2023			Prior 28 Day Period:		6/25/2023 - 7/22/2023			
Current YTD Day Period:		1/1/2023 - 8/19/2023			Prior YTD Period:		1/1/2022 - 8/19/2022			

Prepared by SPD Crime Analysis Office - Monday, August 21, 2023

NOTE: SPD moved from UCR to the NIBRS reporting standard on 10/4/16 following the transition to a new RMS System. [Numbers on CompStat reports prior to this date should not be used as a comparison to those on this report.](#) Additional info on these reporting standards can be found on the FBI website: <https://ucr.fbi.gov/nibrs-overview>

This chart represents Preliminary counts of selected crime categories from Police Case Reports. Full statistical analysis to determine the confidence level of this data has not been performed. The % change columns on the preliminary counts differ from the percentage change on the NIBRS crime report, sometimes significantly. The CompStat report is designed for operational use and includes only selected NIBRS categories and coding less complex than full NIBRS rules. Official statistics for these and other NIBRS categories can be found on WASPC & FBI websites once available.

Sunday - Saturday

8/13/2023 TO 8/19/2023

Other Jurisdiction/Unk District



<u>A/C</u>	<u>Offense Statute</u>	<u>Address</u>	<u>Reported Date</u>	<u>Dist</u>
C	THEFT 3D FROM MOTOR VEHICLE		8/13/2023	
<u>SV01</u>				
C	THEFT 3D ALL OTHER	E 3RD AVE / E 2ND AVE	8/17/2023	P5