

SPOKANE POLICE DEPARTMENT

PRELIMINARY CITYWIDE IBR CRIME REPORT



Preliminary IBR Counts

CHIEF OF POLICE

Period Ending: Saturday, August 5, 2023

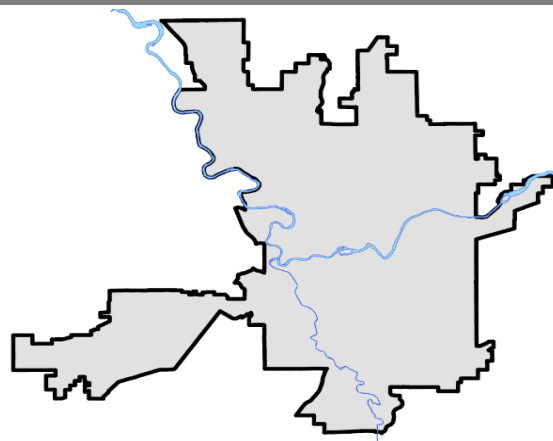
Craig Meidl

| NIBRS Categories (Part 1 Selected) | | 7 Day Comparison | | | 28 Day Comparison | | | YTD Comparison | | |
|---|-----------------------------|----------------------|-------|----------|-----------------------------|-------|-----------------------|----------------|-------|---------|
| | | Current | Prior | Percent | Current | Prior | Percent | Current | Prior | Percent |
| Violent | Criminal Homicide | 0 | 0 | | 1 | 0 | | 7 | 11 | -36.36% |
| | Rape | 3 | 2 | 50.00% | 8 | 19 | -57.89% | 137 | 140 | -2.14% |
| | Robbery - Commercial | 0 | 13 | -100.00% | 20 | 13 | 53.85% | 73 | 69 | 5.80% |
| | Robbery - Person | 4 | 6 | -33.33% | 22 | 22 | 0.00% | 146 | 133 | 9.77% |
| | Aggravated Assault - Non DV | 18 | 16 | 12.50% | 67 | 66 | 1.52% | 384 | 315 | 21.90% |
| | Aggravated Assault - DV | 7 | 9 | -22.22% | 31 | 21 | 47.62% | 219 | 209 | 4.78% |
| Violent Total: | | 32 | 46 | -30.43% | 149 | 141 | 5.67% | 966 | 877 | 10.15% |
| Property | Burglary - Residential | 17 | 22 | -22.73% | 70 | 65 | 7.69% | 522 | 470 | 11.06% |
| | Burglary Garage | 11 | 15 | -26.67% | 43 | 45 | -4.44% | 319 | 224 | 42.41% |
| | Burglary Commercial | 24 | 16 | 50.00% | 53 | 54 | -1.85% | 364 | 386 | -5.70% |
| | Larceny | 147 | 193 | -23.83% | 739 | 812 | -8.99% | 5614 | 6089 | -7.80% |
| | Vehicle Theft | 50 | 61 | -18.03% | 180 | 155 | 16.13% | 1028 | 1031 | -0.29% |
| | Arson | 3 | 2 | 50.00% | 6 | 5 | 20.00% | 52 | 39 | 33.33% |
| Property Total: | | 252 | 309 | -18.45% | 1091 | 1136 | -3.96% | 7899 | 8239 | -4.13% |
| Preliminary Part 1 Crime Totals: | | 284 | 355 | -20.00% | 1240 | 1277 | -2.90% | 8865 | 9116 | -2.75% |
| Current 7 Day Period: | | 7/30/2023 - 8/5/2023 | | | Prior 7 Day Period: | | 7/23/2023 - 7/29/2023 | | | |
| Current 28 Day Period: | | 7/9/2023 - 8/5/2023 | | | Prior 28 Day Period: | | 6/11/2023 - 7/8/2023 | | | |
| Current YTD Day Period: | | 1/1/2023 - 8/5/2023 | | | Prior YTD Period: | | 1/1/2022 - 8/5/2022 | | | |

Prepared by SPD Crime Analysis Office - Monday, August 7, 2023

NOTE: SPD moved from UCR to the NIBRS reporting standard on 10/4/16 following the transition to a new RMS System. Numbers on CompStat reports prior to this date should not be used as a comparison to those on this report. Additional info on these reporting standards can be found on the FBI website: <https://ucr.fbi.gov/nibrs-overview>

This chart represents Preliminary counts of selected crime categories from Police Case Reports. Full statistical analysis to determine the confidence level of this data has not been performed. The % change columns on the preliminary counts differ from the percentage change on the NIBRS crime report, sometimes significantly. The CompStat report is designed for operational use and includes only selected NIBRS categories and coding less complex than full NIBRS rules. Official statistics for these and other NIBRS categories can be found on WASPC & FBI websites once available.



SPOKANE POLICE DEPARTMENT

Northwest Precinct

ADAM Sector



PSA Commander

Captain Tom Hendren

Northwest District (P1)

Central District (P2)



POLICE SUMMARY - Ending: Saturday, August 5, 2023

NORTHWEST PRECINCT (P1, P2) ADAM SECTOR



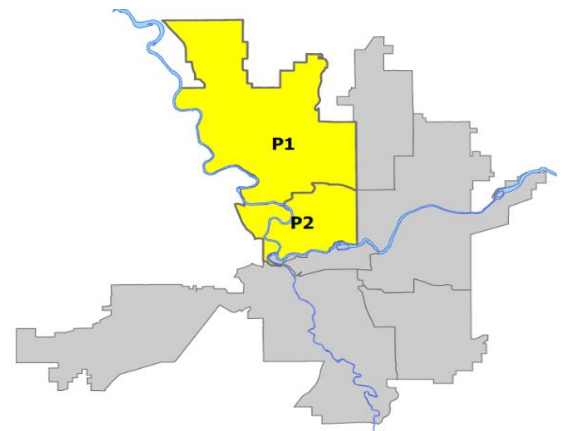
Preliminary IBR Counts

| NIBRS Categories (Part 1 Selected) | | 7 Day Comparison | | | 28 Day Comparison | | | YTD Comparison | | |
|------------------------------------|-----------------------------|----------------------|-------|----------|----------------------|-------|-----------------------|----------------|-------|---------|
| | | Current | Prior | Percent | Current | Prior | Percent | Current | Prior | Percent |
| Violent | Criminal Homicide | 0 | 0 | | 0 | 0 | | 2 | 4 | -50.00% |
| | Rape | 0 | 1 | -100.00% | 1 | 7 | -85.71% | 31 | 39 | -20.51% |
| | Robbery - Commercial | 0 | 2 | -100.00% | 3 | 3 | 0.00% | 10 | 15 | -33.33% |
| | Robbery - Person | 1 | 2 | -50.00% | 4 | 2 | 100.00% | 24 | 27 | -11.11% |
| | Aggravated Assault - Non DV | 2 | 4 | -50.00% | 12 | 13 | -7.69% | 69 | 84 | -17.86% |
| | Aggravated Assault - DV | 1 | 2 | -50.00% | 6 | 5 | 20.00% | 56 | 66 | -15.15% |
| Violent Total: | | 4 | 11 | -63.64% | 26 | 30 | -13.33% | 192 | 235 | -18.30% |
| Property | Burglary - Residential | 2 | 3 | -33.33% | 11 | 13 | -15.38% | 143 | 135 | 5.93% |
| | Burglary Garage | 4 | 2 | 100.00% | 6 | 14 | -57.14% | 96 | 64 | 50.00% |
| | Burglary Commercial | 6 | 6 | 0.00% | 17 | 10 | 70.00% | 86 | 63 | 36.51% |
| | Larceny | 28 | 51 | -45.10% | 177 | 195 | -9.23% | 1235 | 1234 | 0.08% |
| | Vehicle Theft | 9 | 13 | -30.77% | 35 | 29 | 20.69% | 241 | 232 | 3.88% |
| | Arson | 0 | 1 | -100.00% | 1 | 3 | -66.67% | 14 | 13 | 7.69% |
| Property Total: | | 49 | 76 | -35.53% | 247 | 264 | -6.44% | 1815 | 1741 | 4.25% |
| Preliminary Part 1 Crime Totals: | | 53 | 87 | -39.08% | 273 | 294 | -7.14% | 2007 | 1976 | 1.57% |
| Current 7 Day Period: | | 7/30/2023 - 8/5/2023 | | | Prior 7 Day Period: | | 7/23/2023 - 7/29/2023 | | | |
| Current 28 Day Period: | | 7/9/2023 - 8/5/2023 | | | Prior 28 Day Period: | | 6/11/2023 - 7/8/2023 | | | |
| Current YTD Day Period: | | 1/1/2023 - 8/5/2023 | | | Prior YTD Period: | | 1/1/2022 - 8/5/2022 | | | |

Prepared by SPD Crime Analysis Office - Monday, August 7, 2023

NOTE: SPD moved from UCR to the NIBRS reporting standard on 10/4/16 following the transition to a new RMS System. [Numbers on CompStat reports prior to this date should not be used as a comparison to those on this report.](#) Additional info on these reporting standards can be found on the FBI website: <https://ucr.fbi.gov/nibrs-overview>

This chart represents Preliminary counts of selected crime categories from Police Case Reports. Full statistical analysis to determine the confidence level of this data has not been performed. The % change columns on the preliminary counts differ from the percentage change on the NIBRS crime report, sometimes significantly. The CompStat report is designed for operational use and includes only selected NIBRS categories and coding less complex than full NIBRS rules. Official statistics for these and other NIBRS categories can be found on WASPC & FBI websites once available.



Note: On 1/8/23 boundary changes were implemented dividing the North Precinct into two (NW and NE). The Northwest Precinct ADAM Sector consists of P1 and P2; Consequently this page did not exist on printed CompStat reports prior to 1/8/23

POLICE SUMMARY - Ending: Saturday, August 5, 2023



NW - Northwest District (P1)

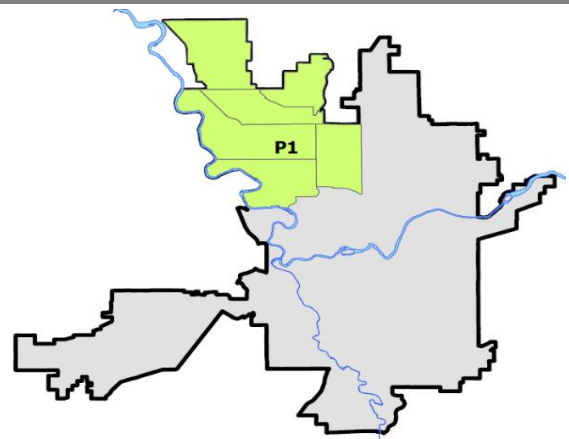
Preliminary IBR Counts

| NIBRS Categories (Part 1 Selected) | | 7 Day Comparison | | | 28 Day Comparison | | | YTD Comparison | | |
|---|-----------------------------|----------------------|-------|----------|-----------------------------|-------|-----------------------|----------------|-------|----------|
| | | Current | Prior | Percent | Current | Prior | Percent | Current | Prior | Percent |
| Violent | Criminal Homicide | 0 | 0 | | 0 | 0 | | 0 | 2 | -100.00% |
| | Rape | 0 | 0 | | 0 | 4 | -100.00% | 14 | 19 | -26.32% |
| | Robbery - Commercial | 0 | 0 | | 1 | 0 | | 1 | 6 | -83.33% |
| | Robbery - Person | 0 | 0 | | 1 | 1 | 0.00% | 11 | 10 | 10.00% |
| | Aggravated Assault - Non DV | 1 | 2 | -50.00% | 5 | 6 | -16.67% | 31 | 34 | -8.82% |
| | Aggravated Assault - DV | 0 | 1 | -100.00% | 3 | 2 | 50.00% | 28 | 30 | -6.67% |
| Violent Total: | | 1 | 3 | -66.67% | 10 | 13 | -23.08% | 85 | 101 | -15.84% |
| Property | Burglary - Residential | 2 | 0 | | 7 | 7 | 0.00% | 77 | 68 | 13.24% |
| | Burglary Garage | 3 | 2 | 50.00% | 5 | 10 | -50.00% | 62 | 30 | 106.67% |
| | Burglary Commercial | 3 | 2 | 50.00% | 5 | 2 | 150.00% | 22 | 20 | 10.00% |
| | Larceny | 13 | 26 | -50.00% | 90 | 105 | -14.29% | 614 | 556 | 10.43% |
| | Vehicle Theft | 5 | 5 | 0.00% | 12 | 14 | -14.29% | 92 | 86 | 6.98% |
| | Arson | 0 | 0 | | 0 | 3 | -100.00% | 6 | 4 | 50.00% |
| Property Total: | | 26 | 35 | -25.71% | 119 | 141 | -15.60% | 873 | 764 | 14.27% |
| Preliminary Part 1 Crime Totals: | | 27 | 38 | -28.95% | 129 | 154 | -16.23% | 958 | 865 | 10.75% |
| Current 7 Day Period: | | 7/30/2023 - 8/5/2023 | | | Prior 7 Day Period: | | 7/23/2023 - 7/29/2023 | | | |
| Current 28 Day Period: | | 7/9/2023 - 8/5/2023 | | | Prior 28 Day Period: | | 6/11/2023 - 7/8/2023 | | | |
| Current YTD Day Period: | | 1/1/2023 - 8/5/2023 | | | Prior YTD Period: | | 1/1/2022 - 8/5/2022 | | | |

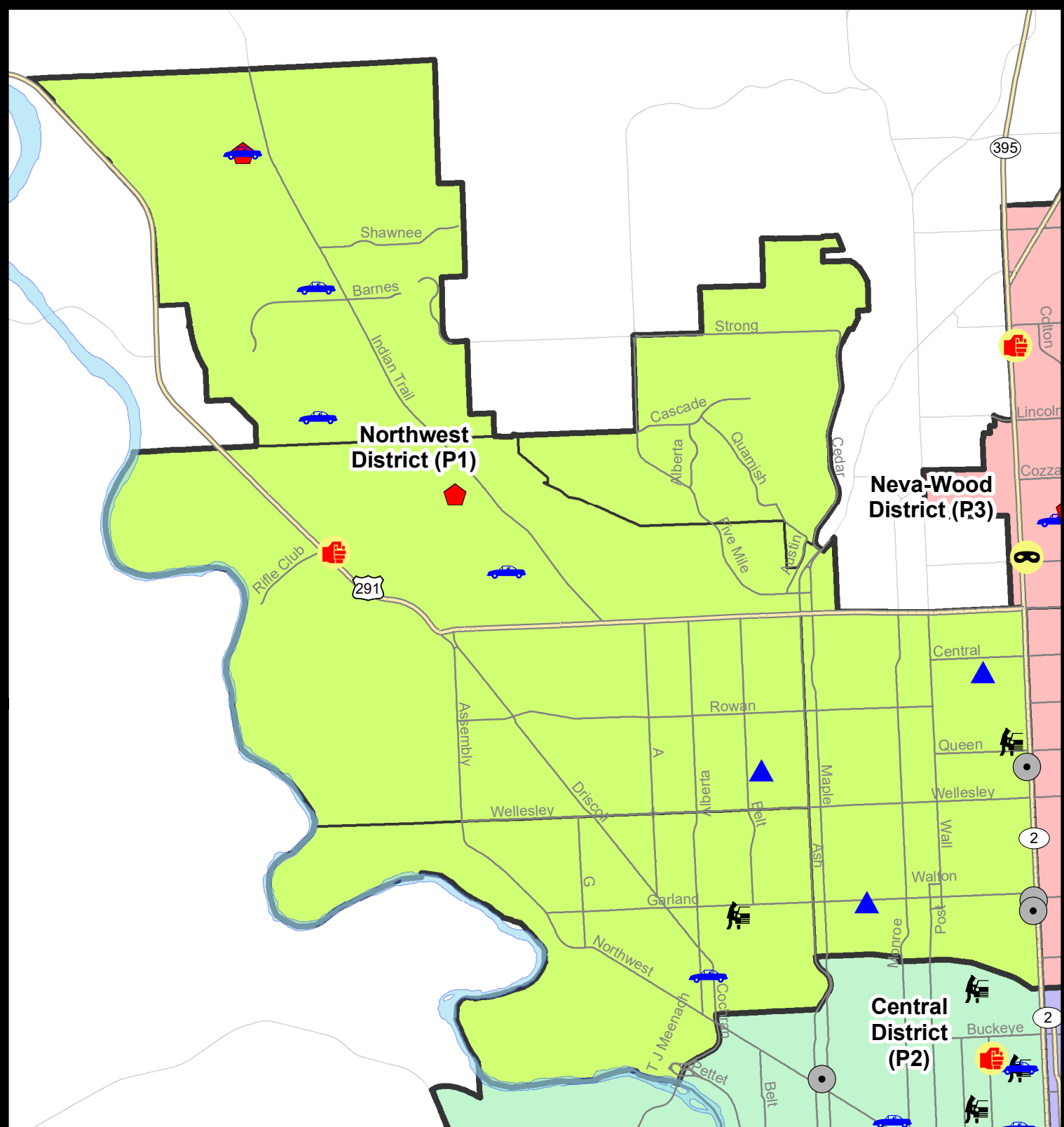
Prepared by SPD Crime Analysis Office - Monday, August 7, 2023

NOTE: SPD moved from UCR to the NIBRS reporting standard on 10/4/16 following the transition to a new RMS System. [Numbers on CompStat reports prior to this date should not be used as a comparison to those on this report.](#) Additional info on these reporting standards can be found on the FBI website: <https://ucr.fbi.gov/nibrs-overview>

This chart represents Preliminary counts of selected crime categories from Police Case Reports. Full statistical analysis to determine the confidence level of this data has not been performed. The % change columns on the preliminary counts differ from the percentage change on the NIBRS crime report, sometimes significantly. The CompStat report is designed for operational use and includes only selected NIBRS categories and coding less complex than full NIBRS rules. Official statistics for these and other NIBRS categories can be found on WASPC & FBI websites once available.



Note: On 1/8/23 a boundary change to P1 added a portion of the prior area to P2 (SPA2EG); Consequently activity in P1 will appear a bit lower if compared to printed CompStat reports prior to 1/8/23



City of Spokane
Northwest District (P1)
Selected Crime Codes
2023-07-30 to 2023-08-05
 Prepared By:
 Crime Analysis Unit
 Spokane Police Department

Legend

NIBRS Events



Criminal Homicide



Rape



Robbery Commercial



Robbery Person



Aggravated Assault



Burglary Residential



Burglary Garage



Burglary Commercial



Vehicle Prowling



Vehicle Theft



Arson



Cases Represent LERMS Crime Codes
 Points may indicate multiple events
 Note: Veh Prowl is only Larceny displayed

For Additional Information on
 Incidents pertaining to an
 Area, Trend, or Pattern
 Contact Information Analysis

0 0.25 0.5 1 Miles



THIS IS NOT A LEGAL DOCUMENT.
 The information shown on this map is compiled
 from various sources and is subject to constant
 revision. Information shown on this map should
 not be used to determine the location of facilities
 in relationship to property lines, section lines,
 streets, etc.

Sunday - Saturday

NW - Northwest District (P1)

7/30/2023 TO 8/5/2023



| <u>A/C</u> | <u>Offense Statute</u> | <u>Address</u> | <u>Reported Date</u> | <u>Dist</u> |
|----------------------|--|-----------------------|----------------------|-------------|
| <u>SPA1AD</u> | | | | |
| A | THEFT 3D FROM MOTOR VEHICLE | 2300 W PROVIDENCE AVE | 8/2/2023 | P1 |
| C | THEFT 3D SHOPLIFTING | 2500 W WELLESLEY AVE | 7/30/2023 | |
| C | THEFT 3D SHOPLIFTING | 2300 W WELLESLEY AVE | 7/30/2023 | |
| C | THEFT 3D SHOPLIFTING | 2300 W WELLESLEY AVE | 7/31/2023 | |
| C | THEFT OF MOTOR VEHICLE | 2500 W LIBERTY AVE | 8/3/2023 | P1 |
| <u>SPA1BS</u> | | | | |
| C | ASSAULT 2D | 5300 W RIFLE CLUB CT | 8/3/2023 | P1 |
| C | RESIDENTIAL BURGLARY | 7400 N DRUMHELLER ST | 8/2/2023 | P1 |
| C | THEFT 2D FROM BUILDING | 7400 N DRUMHELLER ST | 8/2/2023 | P1 |
| C | THEFT 3D VEHICLE PARTS AND ACCESSORIES | 6400 N LINDEKE ST | 7/31/2023 | |
| C | THEFT OF MOTOR VEHICLE | 6800 N FLEMING ST | 8/5/2023 | P1 |
| <u>SPA1FM</u> | | | | |
| C | THEFT 3D ALL OTHER | 7800 N PANORAMA DR | 8/4/2023 | P1 |
| <u>SPA1IT</u> | | | | |
| C | RESIDENTIAL BURGLARY | 10300 N SUNDANCE DR | 8/4/2023 | P1 |
| C | THEFT 3D ALL OTHER | 10800 N DANBURY ST | 8/1/2023 | |
| C | THEFT OF MOTOR VEHICLE | 10300 N SUNDANCE DR | 8/4/2023 | P1 |
| C | THEFT OF MOTOR VEHICLE | 8000 N STEPHANIE ST | 8/5/2023 | P1 |
| C | THEFT OF MOTOR VEHICLE | 5400 W BARNES RD | 8/5/2023 | P1 |
| <u>SPA1NH</u> | | | | |
| C | BURGLARY 2D COMMERCIAL | 3800 N DIVISION ST | 8/2/2023 | P1 |
| C | BURGLARY 2D COMMERCIAL | 4900 N DIVISION ST | 8/2/2023 | P2 |
| A | BURGLARY 2D COMMERCIAL | 3700 N DIVISION ST | 8/4/2023 | P1 |
| C | BURGLARY 2D GARAGE | 1200 W GARLAND AVE | 7/31/2023 | P1 |
| C | BURGLARY 2D GARAGE | 5700 N CALISPEL ST | 8/5/2023 | P1 |
| C | THEFT 2D FROM MOTOR VEHICLE | 300 W QUEEN AVE | 8/3/2023 | P1 |
| C | THEFT 3D ALL OTHER | 4000 N ASH ST | 8/5/2023 | P1 |
| C | THEFT 3D ALL OTHER | 300 W QUEEN AVE | 7/31/2023 | |
| C | THEFT 3D SHOPLIFTING | 1000 W WELLESLEY AVE | 7/30/2023 | P1 |
| <u>SPA1NW</u> | | | | |
| C | BURGLARY 2D GARAGE | 5000 N ELGIN ST | 8/2/2023 | P1 |
| C | THEFT OF A FIREARM FROM BUILDING | 5000 N ELGIN ST | 8/2/2023 | P1 |

POLICE SUMMARY - Ending: Saturday, August 5, 2023



NW - North Central District (P2)

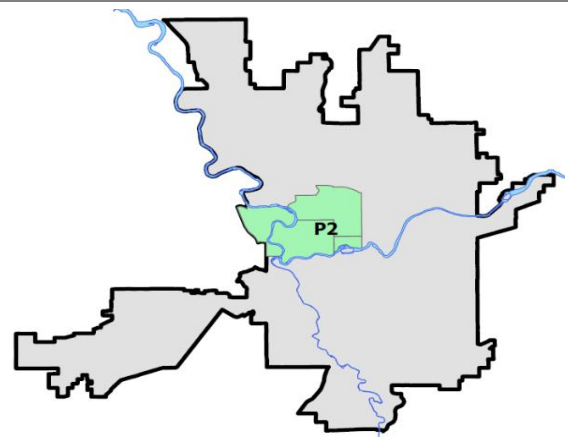
Preliminary IBR Counts

| NIBRS Categories (Part 1 Selected) | | 7 Day Comparison | | | 28 Day Comparison | | | YTD Comparison | | |
|------------------------------------|-----------------------------|----------------------|-------|----------|----------------------|-------|-----------------------|----------------|-------|---------|
| | | Current | Prior | Percent | Current | Prior | Percent | Current | Prior | Percent |
| Violent | Criminal Homicide | 0 | 0 | | 0 | 0 | | 2 | 2 | 0.00% |
| | Rape | 0 | 1 | -100.00% | 1 | 3 | -66.67% | 17 | 20 | -15.00% |
| | Robbery - Commercial | 0 | 2 | -100.00% | 2 | 3 | -33.33% | 9 | 9 | 0.00% |
| | Robbery - Person | 1 | 2 | -50.00% | 3 | 1 | 200.00% | 13 | 17 | -23.53% |
| | Aggravated Assault - Non DV | 1 | 2 | -50.00% | 7 | 7 | 0.00% | 38 | 50 | -24.00% |
| | Aggravated Assault - DV | 1 | 1 | 0.00% | 3 | 3 | 0.00% | 28 | 36 | -22.22% |
| Violent Total: | | 3 | 8 | -62.50% | 16 | 17 | -5.88% | 107 | 134 | -20.15% |
| Property | Burglary - Residential | 0 | 3 | -100.00% | 4 | 6 | -33.33% | 66 | 67 | -1.49% |
| | Burglary Garage | 1 | 0 | | 1 | 4 | -75.00% | 34 | 34 | 0.00% |
| | Burglary Commercial | 3 | 4 | -25.00% | 12 | 8 | 50.00% | 64 | 43 | 48.84% |
| | Larceny | 15 | 25 | -40.00% | 87 | 90 | -3.33% | 621 | 678 | -8.41% |
| | Vehicle Theft | 4 | 8 | -50.00% | 23 | 15 | 53.33% | 149 | 146 | 2.05% |
| | Arson | 0 | 1 | -100.00% | 1 | 0 | | 8 | 9 | -11.11% |
| Property Total: | | 23 | 41 | -43.90% | 128 | 123 | 4.07% | 942 | 977 | -3.58% |
| Preliminary Part 1 Crime Totals: | | 26 | 49 | -46.94% | 144 | 140 | 2.86% | 1049 | 1111 | -5.58% |
| Current 7 Day Period: | | 7/30/2023 - 8/5/2023 | | | Prior 7 Day Period: | | 7/23/2023 - 7/29/2023 | | | |
| Current 28 Day Period: | | 7/9/2023 - 8/5/2023 | | | Prior 28 Day Period: | | 6/11/2023 - 7/8/2023 | | | |
| Current YTD Day Period: | | 1/1/2023 - 8/5/2023 | | | Prior YTD Period: | | 1/1/2022 - 8/5/2022 | | | |

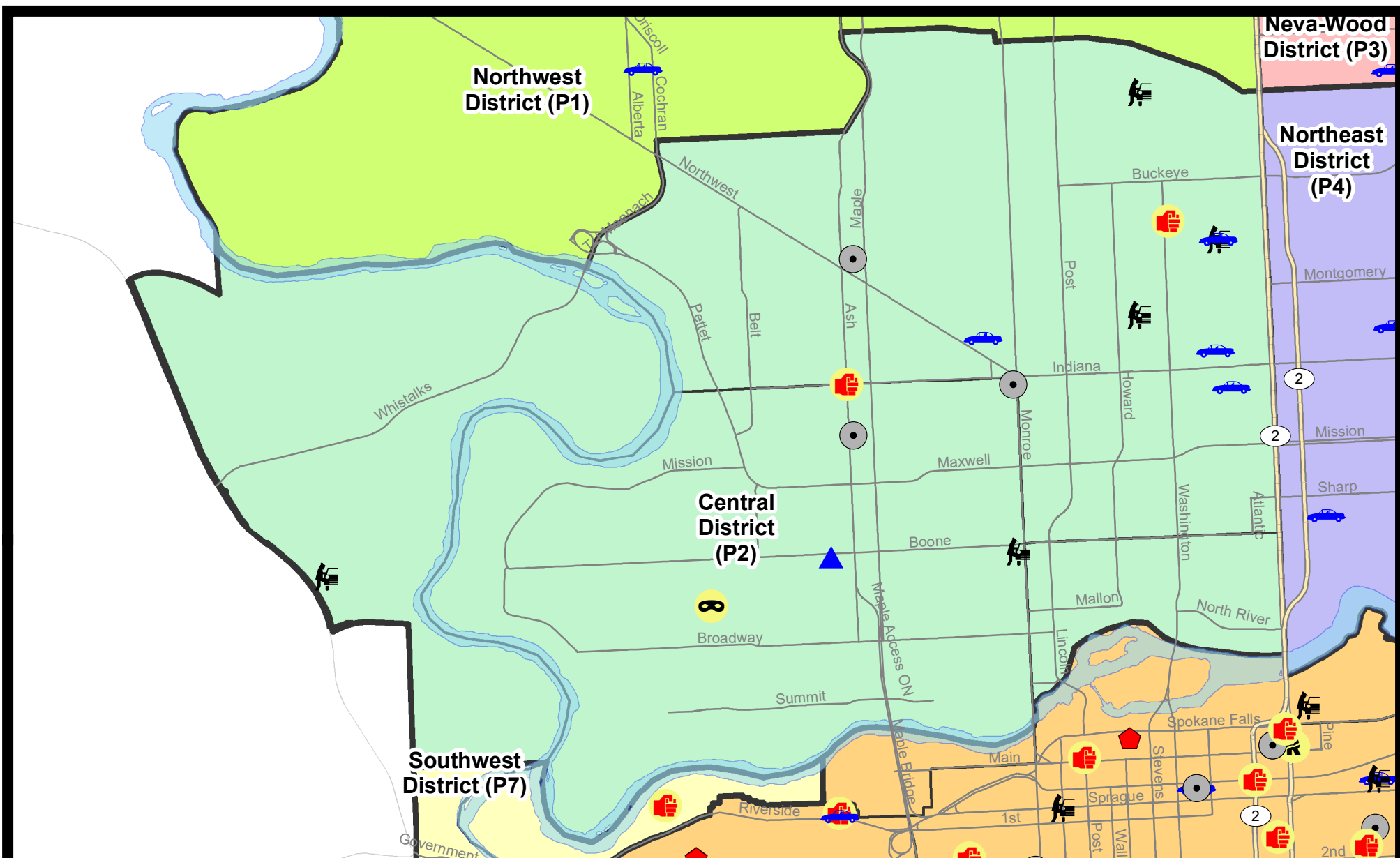
Prepared by SPD Crime Analysis Office - Monday, August 7, 2023

NOTE: SPD moved from UCR to the NIBRS reporting standard on 10/4/16 following the transition to a new RMS System. [Numbers on CompStat reports prior to this date should not be used as a comparison to those on this report.](#) Additional info on these reporting standards can be found on the FBI website: <https://ucr.fbi.gov/nibrs-overview>

This chart represents Preliminary counts of selected crime categories from Police Case Reports. Full statistical analysis to determine the confidence level of this data has not been performed. The % change columns on the preliminary counts differ from the percentage change on the NIBRS crime report, sometimes significantly. The CompStat report is designed for operational use and includes only selected NIBRS categories and coding less complex than full NIBRS rules. Official statistics for these and other NIBRS categories can be found on WASPC & FBI websites once available.



Note: On 1/8/23 a boundary change to P2 added a portion of the P1 area into P2 (SPA2EG); Consequently activity in P2 will appear a bit higher if compared to printed CompStat reports prior to 1/8/23



City of Spokane
Central District (P2)
Selected
Crime Types
2023-07-30 to 2023-08-05
 Prepared By:
 Crime Analysis Unit
 Spokane Police Department

Legend

NIBRS Events



Robbery Commercial

Robbery Person

Aggravated Assault

Burglary Residential

Burglary Garage

Burglary Commercial

Vehicle Prowling

Vehicle Theft

Arson

Cases Represent LERMS Crime Codes
 Points may indicate multiple events
 Note: Veh Prowl is only Larceny category displayed



For Additional Information on Incidents
 pertaining to an Area, Trend, or Pattern
 Contact Information Analysis

0 0.2 0.4 0.6 Miles



THIS IS NOT A LEGAL DOCUMENT:
 The information shown on this map is compiled
 from various sources and is subject to constant
 revision. Information shown on this map should
 not be used to determine the location of facilities
 in relationship to property lines, section lines,
 streets, etc.



Sunday - Saturday

NW - Central District (P2)

7/30/2023 TO 8/5/2023



| A/C | Offense Statute | Address | Reported Date | Dist |
|---------------|--|-----------------------------|----------------------|-------------|
| SPA2EG | | | | |
| C | ASSAULT 2D | 2500 N WASHINGTON ST | 8/2/2023 | P1 |
| C | BURGLARY 2D COMMERCIAL | 1600 W NORTHWEST BLVD | 8/2/2023 | P1 |
| C | MAIL THEFT | 800 W MAXWELL AVE | 7/31/2023 | P2 |
| C | THEFT 3D ALL OTHER | 800 W MAXWELL AVE | 8/1/2023 | P2 |
| A | THEFT 3D FROM MOTOR VEHICLE | 2400 N NORMANDIE ST | 7/30/2023 | P2 |
| C | THEFT 3D FROM MOTOR VEHICLE | 2100 N STEVENS ST | 7/30/2023 | |
| C | THEFT 3D SHOPLIFTING | 2500 N MONROE ST | 8/2/2023 | P1 |
| C | THEFT 3D SHOPLIFTING | 1600 W NORTHWEST BLVD | 7/30/2023 | |
| C | THEFT 3D SHOPLIFTING | 1700 W NORTHWEST BLVD | 8/1/2023 | |
| C | THEFT 3D VEHICLE PARTS AND ACCESSORIES | 800 W CARLISLE AVE | 7/31/2023 | P2 |
| C | THEFT OF A FIREARM FROM MOTOR VEHICLE | 400 W EUCLID AVE | 8/1/2023 | P2 |
| A | THEFT OF MOTOR VEHICLE | 2400 N NORMANDIE ST | 7/30/2023 | P2 |
| C | THEFT OF MOTOR VEHICLE | 1100 W KNOX AVE | 7/31/2023 | P1 |
| C | THEFT OF MOTOR VEHICLE | 100 W NORA AVE | 8/1/2023 | P1 |
| C | THEFT OF MOTOR VEHICLE | 200 W SHANNON AVE | 8/5/2023 | P1 |
| SPA2WC | | | | |
| C | ASSAULT 2D | N ASH ST / W INDIANA AVE | 7/31/2023 | P1 |
| C | BURGLARY 2D COMMERCIAL | 1800 N MONROE ST | 7/31/2023 | P1 |
| C | BURGLARY 2D COMMERCIAL | 1600 N ASH ST | 7/31/2023 | P1 |
| C | BURGLARY 2D GARAGE | 1700 W BOONE AVE | 7/31/2023 | P1 |
| C | ROBBERY 1D PERSON | N NETTLETON ST / W DEAN AVE | 7/30/2023 | P2 |
| C | THEFT 3D ALL OTHER | 1900 W MALLON AVE | 7/30/2023 | |
| C | THEFT 3D FROM BUILDING | 1500 N ELM ST | 8/2/2023 | P1 |
| A | THEFT 3D FROM MOTOR VEHICLE | 1100 N MONROE ST | 8/4/2023 | P2 |
| C | THEFT 3D VEHICLE PARTS AND ACCESSORIES | 1100 N MONROE ST | 8/4/2023 | P2 |
| SPA2WH | | | | |
| C | MAIL THEFT | 1900 N HOLY NAMES CT | 8/3/2023 | P2 |
| C | THEFT 3D FROM MOTOR VEHICLE | 1200 N GOVERNMENT WAY | 8/1/2023 | P2 |

SPOKANE POLICE DEPARTMENT

Northeast Precinct

BAKER Sector

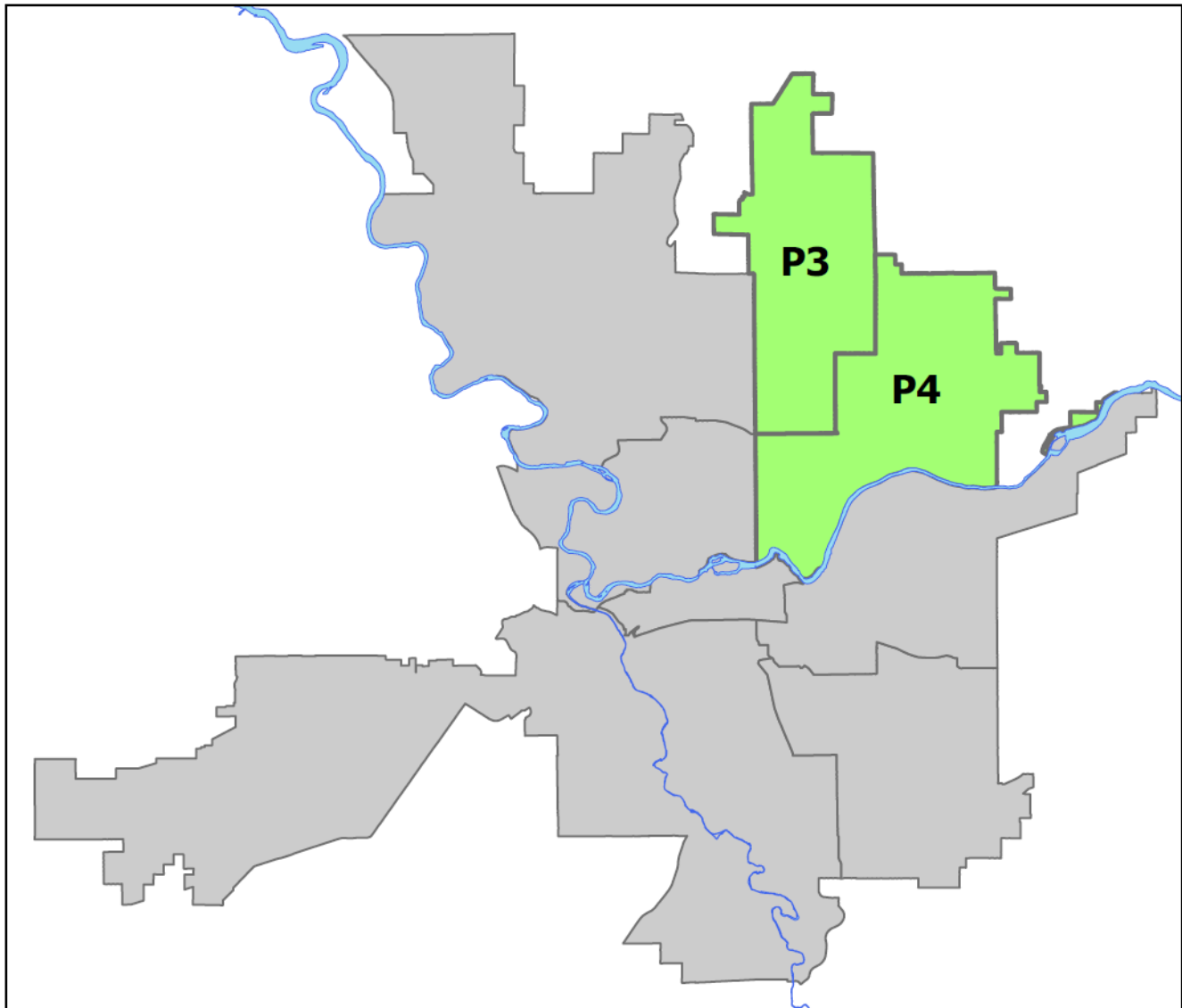


PSA Commander

Captain Steve Wohl

NevaWood District (P3)

Northeast District (P4)



POLICE SUMMARY - Ending: Saturday, August 5, 2023

NORTHEAST PRECINCT (P3, P4) BAKER SECTOR



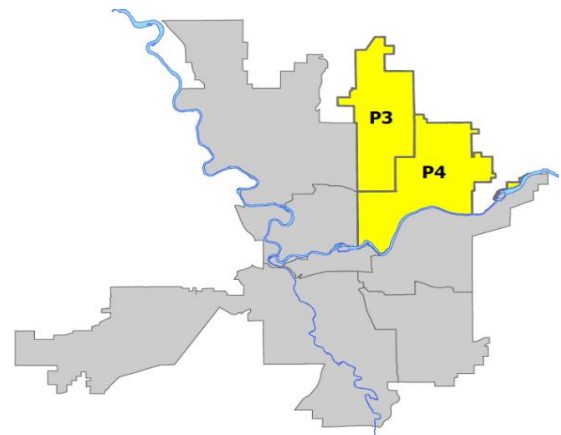
Preliminary IBR Counts

| NIBRS Categories (Part 1 Selected) | | 7 Day Comparison | | | 28 Day Comparison | | | YTD Comparison | | |
|------------------------------------|-----------------------------|----------------------|-------|----------|----------------------|-------|-----------------------|----------------|-------|---------|
| | | Current | Prior | Percent | Current | Prior | Percent | Current | Prior | Percent |
| Violent | Criminal Homicide | 0 | 0 | | 1 | 0 | | 3 | 2 | 50.00% |
| | Rape | 0 | 1 | -100.00% | 2 | 6 | -66.67% | 38 | 35 | 8.57% |
| | Robbery - Commercial | 0 | 7 | -100.00% | 11 | 6 | 83.33% | 40 | 34 | 17.65% |
| | Robbery - Person | 1 | 2 | -50.00% | 8 | 10 | -20.00% | 48 | 43 | 11.63% |
| | Aggravated Assault - Non DV | 6 | 5 | 20.00% | 21 | 24 | -12.50% | 121 | 90 | 34.44% |
| | Aggravated Assault - DV | 1 | 3 | -66.67% | 10 | 9 | 11.11% | 86 | 65 | 32.31% |
| Violent Total: | | 8 | 18 | -55.56% | 53 | 55 | -3.64% | 336 | 269 | 24.91% |
| Property | Burglary - Residential | 3 | 11 | -72.73% | 29 | 32 | -9.38% | 235 | 162 | 45.06% |
| | Burglary Garage | 2 | 7 | -71.43% | 22 | 20 | 10.00% | 111 | 68 | 63.24% |
| | Burglary Commercial | 7 | 4 | 75.00% | 15 | 17 | -11.76% | 127 | 137 | -7.30% |
| | Larceny | 61 | 81 | -24.69% | 281 | 287 | -2.09% | 2175 | 2096 | 3.77% |
| | Vehicle Theft | 21 | 27 | -22.22% | 70 | 68 | 2.94% | 403 | 393 | 2.54% |
| | Arson | 2 | 0 | | 3 | 1 | 200.00% | 17 | 12 | 41.67% |
| Property Total: | | 96 | 130 | -26.15% | 420 | 425 | -1.18% | 3068 | 2868 | 6.97% |
| Preliminary Part 1 Crime Totals: | | 104 | 148 | -29.73% | 473 | 480 | -1.46% | 3404 | 3137 | 8.51% |
| Current 7 Day Period: | | 7/30/2023 - 8/5/2023 | | | Prior 7 Day Period: | | 7/23/2023 - 7/29/2023 | | | |
| Current 28 Day Period: | | 7/9/2023 - 8/5/2023 | | | Prior 28 Day Period: | | 6/11/2023 - 7/8/2023 | | | |
| Current YTD Day Period: | | 1/1/2023 - 8/5/2023 | | | Prior YTD Period: | | 1/1/2022 - 8/5/2022 | | | |

Prepared by SPD Crime Analysis Office - Monday, August 7, 2023

NOTE: SPD moved from UCR to the NIBRS reporting standard on 10/4/16 following the transition to a new RMS System. [Numbers on CompStat reports prior to this date should not be used as a comparison to those on this report.](#) Additional info on these reporting standards can be found on the FBI website: <https://ucr.fbi.gov/nibrs-overview>

This chart represents Preliminary counts of selected crime categories from Police Case Reports. Full statistical analysis to determine the confidence level of this data has not been performed. The % change columns on the preliminary counts differ from the percentage change on the NIBRS crime report, sometimes significantly. The CompStat report is designed for operational use and includes only selected NIBRS categories and coding less complex than full NIBRS rules. Official statistics for these and other NIBRS categories can be found on WASPC & FBI websites once available.



Note: On 1/8/23 boundary changes were implemented dividing the North Precinct into two (NW and NE). The Northeast Precinct BAKER Sector consists of P3 and P4; Consequently this page did not exist on printed reports prior to 1/8/23

POLICE SUMMARY - Ending: Saturday, August 5, 2023



NE - Neva-Wood District (P3)

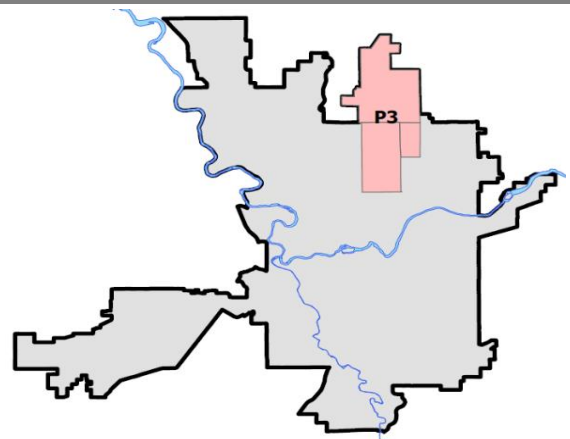
Preliminary IBR Counts

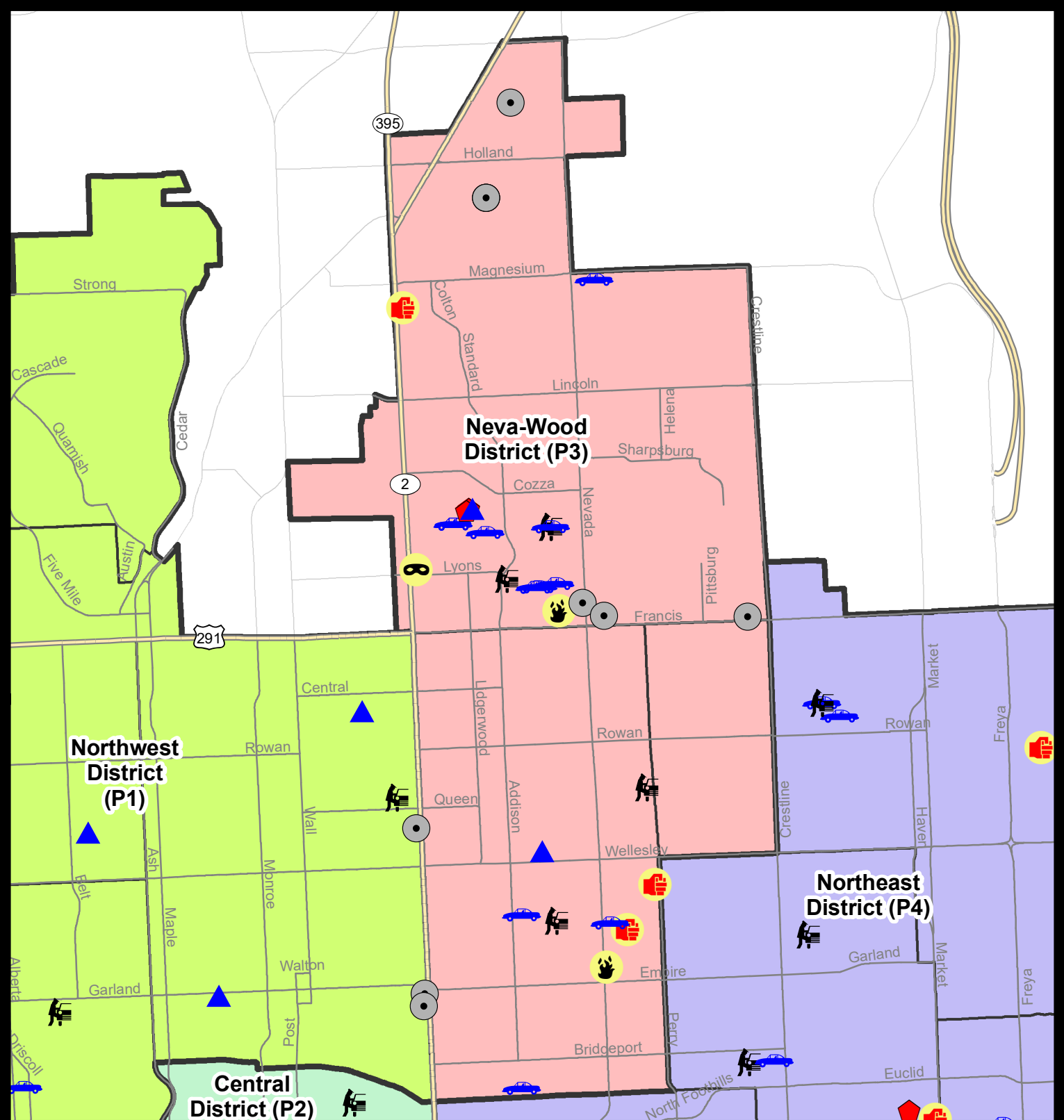
| NIBRS Categories (Part 1 Selected) | | 7 Day Comparison | | | 28 Day Comparison | | | YTD Comparison | | |
|------------------------------------|-----------------------------|----------------------|-------|----------|----------------------|-------|-----------------------|----------------|-------|---------|
| | | Current | Prior | Percent | Current | Prior | Percent | Current | Prior | Percent |
| Violent | Criminal Homicide | 0 | 0 | | 1 | 0 | | 2 | 2 | 0.00% |
| | Rape | 0 | 0 | | 1 | 4 | -75.00% | 21 | 18 | 16.67% |
| | Robbery - Commercial | 0 | 5 | -100.00% | 8 | 4 | 100.00% | 28 | 25 | 12.00% |
| | Robbery - Person | 1 | 1 | 0.00% | 4 | 3 | 33.33% | 22 | 26 | -15.38% |
| | Aggravated Assault - Non DV | 2 | 1 | 100.00% | 7 | 9 | -22.22% | 47 | 34 | 38.24% |
| | Aggravated Assault - DV | 1 | 1 | 0.00% | 6 | 5 | 20.00% | 54 | 28 | 92.86% |
| Violent Total: | | 4 | 8 | -50.00% | 27 | 25 | 8.00% | 174 | 133 | 30.83% |
| Property | Burglary - Residential | 2 | 5 | -60.00% | 17 | 17 | 0.00% | 126 | 82 | 53.66% |
| | Burglary Garage | 2 | 2 | 0.00% | 17 | 15 | 13.33% | 75 | 44 | 70.45% |
| | Burglary Commercial | 7 | 3 | 133.33% | 13 | 11 | 18.18% | 94 | 59 | 59.32% |
| | Larceny | 45 | 59 | -23.73% | 197 | 180 | 9.44% | 1502 | 1479 | 1.56% |
| | Vehicle Theft | 11 | 14 | -21.43% | 39 | 32 | 21.88% | 216 | 220 | -1.82% |
| | Arson | 2 | 0 | | 2 | 1 | 100.00% | 13 | 6 | 116.67% |
| Property Total: | | 69 | 83 | -16.87% | 285 | 256 | 11.33% | 2026 | 1890 | 7.20% |
| Preliminary Part 1 Crime Totals: | | 73 | 91 | -19.78% | 312 | 281 | 11.03% | 2200 | 2023 | 8.75% |
| Current 7 Day Period: | | 7/30/2023 - 8/5/2023 | | | Prior 7 Day Period: | | 7/23/2023 - 7/29/2023 | | | |
| Current 28 Day Period: | | 7/9/2023 - 8/5/2023 | | | Prior 28 Day Period: | | 6/11/2023 - 7/8/2023 | | | |
| Current YTD Day Period: | | 1/1/2023 - 8/5/2023 | | | Prior YTD Period: | | 1/1/2022 - 8/5/2022 | | | |

Prepared by SPD Crime Analysis Office - Monday, August 7, 2023

NOTE: SPD moved from UCR to the NIBRS reporting standard on 10/4/16 following the transition to a new RMS System. [Numbers on CompStat reports prior to this date should not be used as a comparison to those on this report.](#) Additional info on these reporting standards can be found on the FBI website: <https://ucr.fbi.gov/nibrs-overview>

This chart represents Preliminary counts of selected crime categories from Police Case Reports. Full statistical analysis to determine the confidence level of this data has not been performed. The % change columns on the preliminary counts differ from the percentage change on the NIBRS crime report, sometimes significantly. The CompStat report is designed for operational use and includes only selected NIBRS categories and coding less complex than full NIBRS rules. Official statistics for these and other NIBRS categories can be found on WASPC & FBI websites once available.





City of Spokane
Neva-Wood District (P3)
Selected Crime Codes
2023-07-30 to 2023-08-05
 Prepared By:
 Crime Analysis Unit
 Spokane Police Department

Legend

NIBRS Events



Criminal Homicide



Rape



Robbery Commercial



Robbery Person



Aggravated Assault



Burglary Residential



Burglary Garage



Burglary Commercial



Vehicle Prowling



Vehicle Theft



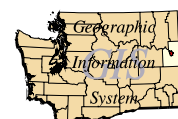
Arson



Cases Represent LERMS Crime Codes
 Points may indicate multiple events
 Note: Veh Prowl is only Larceny displayed

For Additional Information on
 Incidents pertaining to an
 Area, Trend, or Pattern
 Contact Information Analysis

0 0.2 0.4 0.8 Miles



THIS IS NOT A LEGAL DOCUMENT.
 The information shown on this map is compiled
 from various sources and is subject to constant
 revision. Information shown on this map should
 not be used to determine the location of facilities
 in relationship to property lines, section lines,
 streets, etc.

Sunday - Saturday

7/30/2023 TO 8/5/2023

NE - Neva-Wood District (P3)



| A/C | Offense Statute | Address | Reported Date | Dist |
|----------------------|-----------------------------|----------------------|----------------------|-------------|
| <u>SPB3NL</u> | | | | |
| C | ARSON 1D | 3900 N NEVADA ST | 7/30/2023 | P4 |
| C | ASSAULT 2D | 1100 E ROCKWELL AVE | 7/30/2023 | P4 |
| C | ASSAULT 2D | 1300 E PRINCETON AVE | 8/2/2023 | P4 |
| C | BURGLARY 2D GARAGE | 600 E BROAD AVE | 7/31/2023 | P3 |
| C | THEFT 2D FROM BUILDING | 6000 N LIDGERWOOD ST | 8/2/2023 | P4 |
| C | THEFT 2D FROM BUILDING | 800 E ROWAN AVE | 8/2/2023 | P3 |
| C | THEFT 2D FROM MOTOR VEHICLE | 1300 E CROWN AVE | 8/1/2023 | P3 |
| C | THEFT 3D ALL OTHER | 5300 N DIVISION ST | 7/31/2023 | P3 |
| C | THEFT 3D FROM BUILDING | 4700 N DIVISION ST | 7/30/2023 | P4 |
| C | THEFT 3D FROM BUILDING | 6000 N LIDGERWOOD ST | 8/1/2023 | P4 |
| C | THEFT 3D FROM BUILDING | 6000 N LIDGERWOOD ST | 8/2/2023 | P4 |
| C | THEFT 3D FROM MOTOR VEHICLE | 600 E RICH AVE | 8/4/2023 | P2 |
| C | THEFT 3D SHOPLIFTING | 4700 N DIVISION ST | 7/30/2023 | P4 |
| C | THEFT 3D SHOPLIFTING | 4700 N DIVISION ST | 7/30/2023 | P4 |
| C | THEFT 3D SHOPLIFTING | 4700 N DIVISION ST | 7/30/2023 | P4 |
| C | THEFT 3D SHOPLIFTING | 4700 N DIVISION ST | 7/30/2023 | P4 |
| C | THEFT 3D SHOPLIFTING | 5800 N DIVISION ST | 7/30/2023 | P4 |
| C | THEFT 3D SHOPLIFTING | 4700 N DIVISION ST | 7/31/2023 | P4 |
| C | THEFT 3D SHOPLIFTING | 4700 N DIVISION ST | 7/31/2023 | P3 |
| C | THEFT 3D SHOPLIFTING | 5800 N DIVISION ST | 7/31/2023 | P3 |
| C | THEFT 3D SHOPLIFTING | 5800 N DIVISION ST | 7/31/2023 | P3 |
| C | THEFT 3D SHOPLIFTING | 5800 N DIVISION ST | 8/2/2023 | P3 |
| C | THEFT 3D SHOPLIFTING | 4700 N DIVISION ST | 8/3/2023 | P4 |
| C | THEFT 3D SHOPLIFTING | 5600 N DIVISION ST | 7/31/2023 | |
| C | THEFT 3D SHOPLIFTING | 5600 N DIVISION ST | 7/31/2023 | |
| C | THEFT 3D SHOPLIFTING | 4700 N DIVISION ST | 7/31/2023 | |
| C | THEFT 3D SHOPLIFTING | 5700 N DIVISION ST | 8/2/2023 | |
| C | THEFT 3D SHOPLIFTING | 5700 N DIVISION ST | 8/3/2023 | |
| C | THEFT OF MOTOR VEHICLE | 500 E LONGFELLOW AVE | 8/1/2023 | P4 |
| C | THEFT OF MOTOR VEHICLE | 1000 E RICH AVE | 8/1/2023 | P3 |
| C | THEFT OF MOTOR VEHICLE | 3100 N ADDISON ST | 8/2/2023 | P4 |
| <u>SPB3SH</u> | | | | |
| C | ARSON 2D | 800 E ROSEWOOD AVE | 8/5/2023 | P4 |
| C | ASSAULT 2D | 0 E MAYFAIR CT | 7/30/2023 | P1 |
| C | BURGLARY 2D COMMERCIAL | 9200 N COLTON ST | 7/31/2023 | P2 |
| C | BURGLARY 2D COMMERCIAL | 9200 N COLTON ST | 7/31/2023 | P2 |
| A | BURGLARY 2D COMMERCIAL | 6400 N NEVADA ST | 8/1/2023 | P3 |
| C | BURGLARY 2D COMMERCIAL | 1900 E FRANCIS AVE | 8/1/2023 | P4 |

For protection of victim privacy, the entire address on sexual assault crimes has been redacted.

| A/C | Offense Statute | Address | Reported Date | Dist |
|------------|--|---------------------------------|----------------------|-------------|
| C | BURGLARY 2D COMMERCIAL | 9700 N NEWPORT HWY | 8/1/2023 | P4 |
| C | BURGLARY 2D COMMERCIAL | 9200 N COLTON ST | 8/1/2023 | P4 |
| C | BURGLARY 2D COMMERCIAL | 1100 E FRANCIS AVE | 8/3/2023 | P4 |
| C | BURGLARY 2D GARAGE | 200 E WEILE AVE | 8/4/2023 | P4 |
| C | RESIDENTIAL BURGLARY | 200 E WEILE AVE | 8/3/2023 | P3 |
| C | RESIDENTIAL BURGLARY | 200 E WEILE AVE | 8/4/2023 | P3 |
| C | ROBBERY 2D PERSON | 6700 N DIVISION ST | 8/3/2023 | P4 |
| C | TAKING MOTOR VEHICLE WITHOUT PERMISSION 1D | N CINCINNATI ST / E HOLYOKE AVE | 7/31/2023 | P4 |
| C | THEFT 2D ALL OTHER | 1000 E FRANCIS AVE | 8/1/2023 | P3 |
| C | THEFT 2D ALL OTHER | 6900 N WISCOMB ST | 8/2/2023 | P4 |
| C | THEFT 2D FROM MOTOR VEHICLE | 6600 N ADDISON ST | 8/1/2023 | P3 |
| C | THEFT 2D SHOPLIFTING | 9600 N NEWPORT HWY | 8/1/2023 | P4 |
| C | THEFT 3D FROM BUILDING | 9200 N COLTON ST | 7/30/2023 | P4 |
| C | THEFT 3D FROM MOTOR VEHICLE | 6900 N HAMILTON ST | 8/2/2023 | P3 |
| C | THEFT 3D SHOPLIFTING | 9100 N NEWPORT HWY | 7/30/2023 | P3 |
| C | THEFT 3D SHOPLIFTING | 9200 N COLTON ST | 7/31/2023 | P2 |
| C | THEFT 3D SHOPLIFTING | 9200 N COLTON ST | 8/3/2023 | P4 |
| C | THEFT 3D SHOPLIFTING | 9100 N NEWPORT HWY | 8/5/2023 | P4 |
| C | THEFT 3D SHOPLIFTING | 9100 N NEWPORT HWY | 7/30/2023 | |
| C | THEFT 3D SHOPLIFTING | 9600 N NEWPORT HWY | 7/30/2023 | |
| C | THEFT 3D SHOPLIFTING | 9700 N NEWPORT HWY | 7/30/2023 | |
| C | THEFT 3D SHOPLIFTING | 9600 N NEWPORT HWY | 7/30/2023 | |
| C | THEFT 3D SHOPLIFTING | 9700 N NEWPORT HWY | 7/30/2023 | |
| C | THEFT 3D SHOPLIFTING | 9100 N NEWPORT HWY | 7/30/2023 | |
| C | THEFT 3D SHOPLIFTING | 9600 N NEWPORT HWY | 8/2/2023 | |
| C | THEFT 3D SHOPLIFTING | 7700 N DIVISION ST | 8/2/2023 | |
| C | THEFT 3D SHOPLIFTING | 7700 N DIVISION ST | 8/2/2023 | |
| C | THEFT 3D SHOPLIFTING | 9700 N NEWPORT HWY | 8/3/2023 | |
| C | THEFT OF A FIREARM FROM MOTOR VEHICLE | 6900 N HAMILTON ST | 8/2/2023 | P3 |
| C | THEFT OF MOTOR VEHICLE | 7000 N COLTON ST | 7/31/2023 | P4 |
| C | THEFT OF MOTOR VEHICLE | 7000 N WISCOMB ST | 8/2/2023 | P4 |
| C | THEFT OF MOTOR VEHICLE | 600 E HOLYOKE AVE | 8/2/2023 | P4 |
| C | THEFT OF MOTOR VEHICLE | 1100 E MAGNESIUM RD | 8/2/2023 | P4 |
| C | THEFT OF MOTOR VEHICLE | 6900 N HAMILTON ST | 8/2/2023 | P3 |
| C | THEFT OF MOTOR VEHICLE | 600 E HOLYOKE AVE | 8/3/2023 | P4 |
| C | THEFT OF MOTOR VEHICLE | 7000 N COLTON ST | 8/4/2023 | P4 |

POLICE SUMMARY - Ending: Saturday, August 5, 2023



NE - Northeast District (P4)

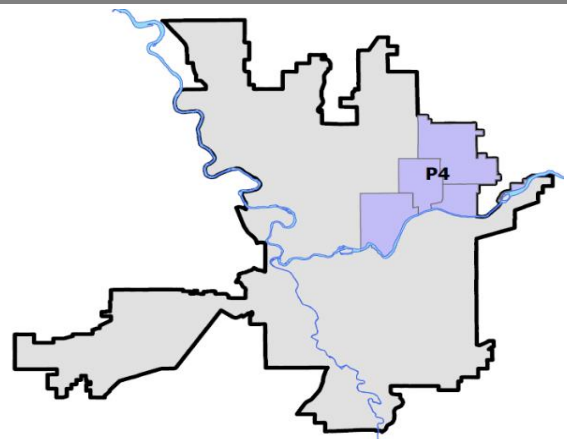
Preliminary IBR Counts

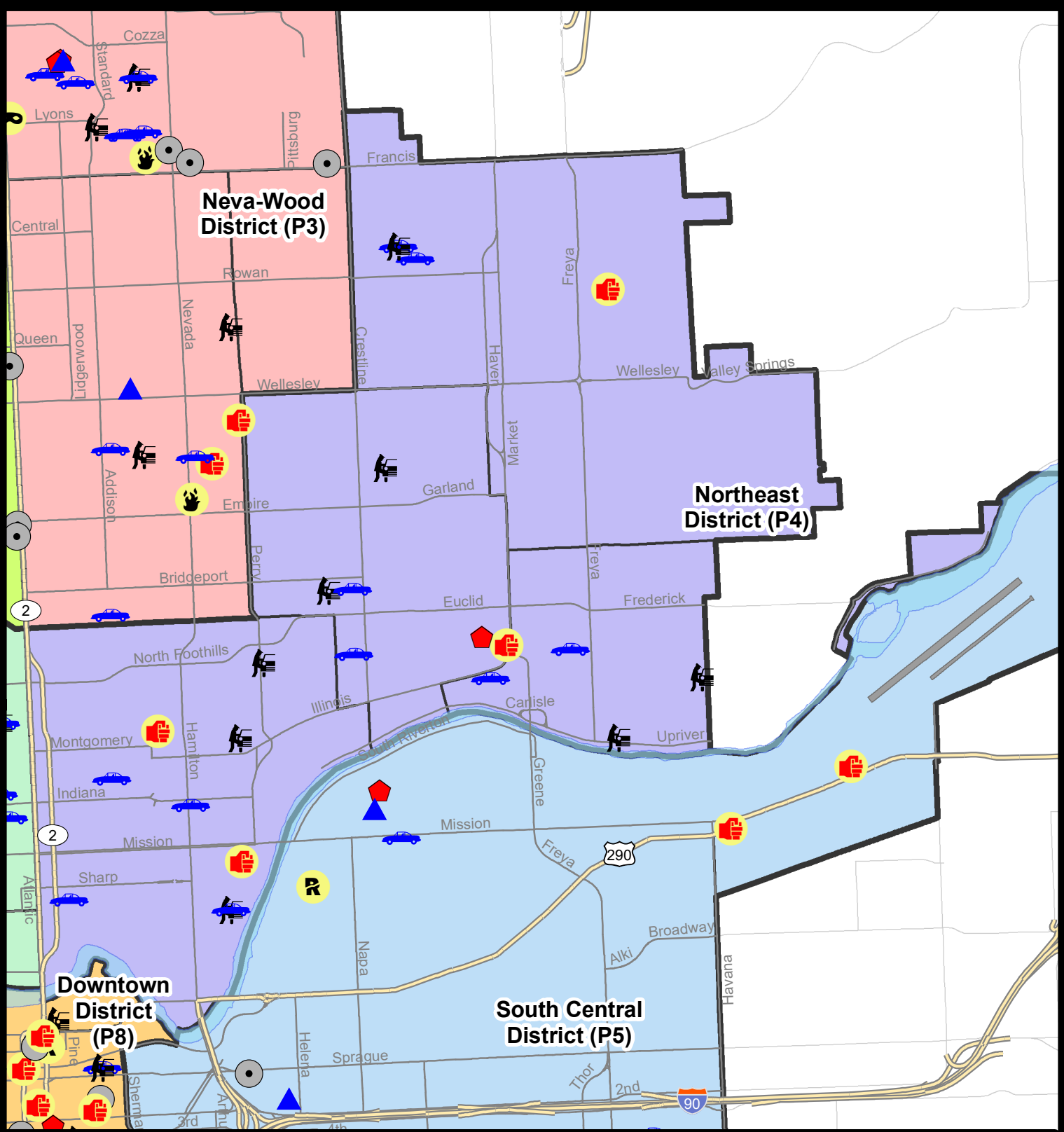
| NIBRS Categories (Part 1 Selected) | | 7 Day Comparison | | | 28 Day Comparison | | | YTD Comparison | | |
|------------------------------------|-----------------------------|----------------------|-------|----------|----------------------|-------|-----------------------|----------------|-------|---------|
| | | Current | Prior | Percent | Current | Prior | Percent | Current | Prior | Percent |
| Violent | Criminal Homicide | 0 | 0 | | 0 | 0 | | 1 | 0 | |
| | Rape | 0 | 1 | -100.00% | 1 | 2 | -50.00% | 17 | 17 | 0.00% |
| | Robbery - Commercial | 0 | 2 | -100.00% | 3 | 2 | 50.00% | 12 | 9 | 33.33% |
| | Robbery - Person | 0 | 1 | -100.00% | 4 | 7 | -42.86% | 26 | 17 | 52.94% |
| | Aggravated Assault - Non DV | 4 | 4 | 0.00% | 14 | 15 | -6.67% | 74 | 56 | 32.14% |
| | Aggravated Assault - DV | 0 | 2 | -100.00% | 4 | 4 | 0.00% | 32 | 37 | -13.51% |
| Violent Total: | | 4 | 10 | -60.00% | 26 | 30 | -13.33% | 162 | 136 | 19.12% |
| Property | Burglary - Residential | 1 | 6 | -83.33% | 12 | 15 | -20.00% | 109 | 80 | 36.25% |
| | Burglary Garage | 0 | 5 | -100.00% | 5 | 5 | 0.00% | 36 | 24 | 50.00% |
| | Burglary Commercial | 0 | 1 | -100.00% | 2 | 6 | -66.67% | 33 | 78 | -57.69% |
| | Larceny | 16 | 22 | -27.27% | 84 | 107 | -21.50% | 673 | 617 | 9.08% |
| | Vehicle Theft | 10 | 13 | -23.08% | 31 | 36 | -13.89% | 187 | 173 | 8.09% |
| | Arson | 0 | 0 | | 1 | 0 | | 4 | 6 | -33.33% |
| Property Total: | | 27 | 47 | -42.55% | 135 | 169 | -20.12% | 1042 | 978 | 6.54% |
| Preliminary Part 1 Crime Totals: | | 31 | 57 | -45.61% | 161 | 199 | -19.10% | 1204 | 1114 | 8.08% |
| Current 7 Day Period: | | 7/30/2023 - 8/5/2023 | | | Prior 7 Day Period: | | 7/23/2023 - 7/29/2023 | | | |
| Current 28 Day Period: | | 7/9/2023 - 8/5/2023 | | | Prior 28 Day Period: | | 6/11/2023 - 7/8/2023 | | | |
| Current YTD Day Period: | | 1/1/2023 - 8/5/2023 | | | Prior YTD Period: | | 1/1/2022 - 8/5/2022 | | | |

Prepared by SPD Crime Analysis Office - Monday, August 7, 2023

NOTE: SPD moved from UCR to the NIBRS reporting standard on 10/4/16 following the transition to a new RMS System. [Numbers on CompStat reports prior to this date should not be used as a comparison to those on this report.](#) Additional info on these reporting standards can be found on the FBI website: <https://ucr.fbi.gov/nibrs-overview>

This chart represents Preliminary counts of selected crime categories from Police Case Reports. Full statistical analysis to determine the confidence level of this data has not been performed. The % change columns on the preliminary counts differ from the percentage change on the NIBRS crime report, sometimes significantly. The CompStat report is designed for operational use and includes only selected NIBRS categories and coding less complex than full NIBRS rules. Official statistics for these and other NIBRS categories can be found on WASPC & FBI websites once available.





City of Spokane
Northeast District (P4)
Selected Crime Codes
2023-07-30 to 2023-08-05
 Prepared By:
Crime Analysis Unit
Spokane Police Department

Legend

NIBRS Events

| | | |
|--------------------|----------------------|---------------------|
| Criminal Homicide | Robbery Person | Burglary Commercial |
| Rape | Aggravated Assault | Vehicle Prowling |
| Robbery Commercial | Burglary Residential | Vehicle Theft |
| Burglary Garage | Arson | |

Cases Represent LERMS Crime Codes
Points may indicate multiple events
Note: Veh Prowl is only Larceny displayed

SPokane Police

For Additional Information on Incidents pertaining to an Area, Trend, or Pattern Contact Information Analysis

0 0.2 0.4 0.8 Miles

Geographic Information System

THIS IS NOT A LEGAL DOCUMENT:
 The information shown on this map is compiled from various sources and is subject to constant revision. Information shown on this map should not be used to determine the location of facilities in relationship to property lines, section lines, streets, etc.

Sunday - Saturday

7/30/2023 TO 8/5/2023

NE - Northeast District (P4)



| <u>A/C</u> | <u>Offense Statute</u> | <u>Address</u> | <u>Reported Date</u> | <u>Dist</u> |
|----------------------|--|----------------------|----------------------|-------------|
| <u>SPB4BE</u> | | | | |
| C | ASSAULT 2D | 2800 N MARKET ST | 8/4/2023 | P4 |
| C | MAIL THEFT | 1400 E DALTON AVE | 8/2/2023 | P4 |
| A | RESIDENTIAL BURGLARY | 2900 E CLEVELAND AVE | 8/5/2023 | P4 |
| C | THEFT 2D FROM BUILDING | 3900 N MARKET ST | 8/1/2023 | P4 |
| C | THEFT 3D FROM MOTOR VEHICLE | 1800 E LIBERTY AVE | 7/30/2023 | |
| C | THEFT 3D FROM MOTOR VEHICLE | 2200 E LACROSSE AVE | 8/1/2023 | |
| C | THEFT OF A FIREARM FROM BUILDING | 1600 E ROCKWELL AVE | 8/1/2023 | P4 |
| C | THEFT OF MOTOR VEHICLE | 2000 E LIBERTY AVE | 7/30/2023 | P4 |
| C | THEFT OF MOTOR VEHICLE | 2000 E GRACE AVE | 8/5/2023 | P4 |
| <u>SPB4HI</u> | | | | |
| C | ASSAULT 1D | 5300 N JULIA ST | 8/1/2023 | P4 |
| C | THEFT 3D ALL OTHER | 4900 N REGAL ST | 8/2/2023 | P4 |
| A | THEFT 3D FROM MOTOR VEHICLE | 2400 E JOSEPH AVE | 7/30/2023 | P4 |
| C | THEFT OF MOTOR VEHICLE | 2500 E NEBRASKA AVE | 7/30/2023 | P4 |
| A | THEFT OF MOTOR VEHICLE | 2400 E JOSEPH AVE | 7/30/2023 | P4 |
| C | THEFT WITH INTENT TO RESELL | 2400 E COLUMBIA AVE | 8/2/2023 | P4 |
| <u>SPB4LO</u> | | | | |
| C | ASSAULT 3D WEAPON OR NEGLIGENT INJURY | 1200 E MISSION AVE | 8/4/2023 | P4 |
| C | DRIVE BY SHOOTING | 700 E CARLISLE AVE | 8/4/2023 | P8 |
| C | THEFT 2D ALL OTHER | 700 N DIVISION ST | 7/30/2023 | P4 |
| C | THEFT 2D FROM MOTOR VEHICLE | 2200 N DENVER ST | 7/31/2023 | P4 |
| C | THEFT 3D ALL OTHER | 1100 E NORA AVE | 7/30/2023 | |
| A | THEFT 3D FROM MOTOR VEHICLE | 1100 N SUPERIOR ST | 7/30/2023 | P4 |
| C | THEFT 3D FROM MOTOR VEHICLE | 2800 N PERRY ST | 7/31/2023 | P4 |
| A | THEFT OF MOTOR VEHICLE | 1100 N SUPERIOR ST | 7/30/2023 | P4 |
| C | THEFT OF MOTOR VEHICLE | 100 E BOONE AVE | 7/31/2023 | P4 |
| C | THEFT OF MOTOR VEHICLE | 400 E BALDWIN AVE | 8/1/2023 | P4 |
| C | THEFT OF MOTOR VEHICLE | 1800 N HAMILTON ST | 8/1/2023 | P4 |
| <u>SPB4MI</u> | | | | |
| C | THEFT 2D FROM MOTOR VEHICLE | 3700 E ERMINA AVE | 8/3/2023 | P4 |
| C | THEFT 3D FROM MOTOR VEHICLE | 4200 E MARIETTA AVE | 8/3/2023 | P4 |
| C | THEFT 3D VEHICLE PARTS AND ACCESSORIES | 3100 E JACKSON AVE | 8/5/2023 | P4 |
| C | THEFT OF MOTOR VEHICLE | 2600 N MARKET ST | 7/30/2023 | P4 |
| C | THEFT OF MOTOR VEHICLE | 3400 E GRACE AVE | 7/31/2023 | P4 |

SPOKANE POLICE DEPARTMENT



South Precinct CHARLIE Sector

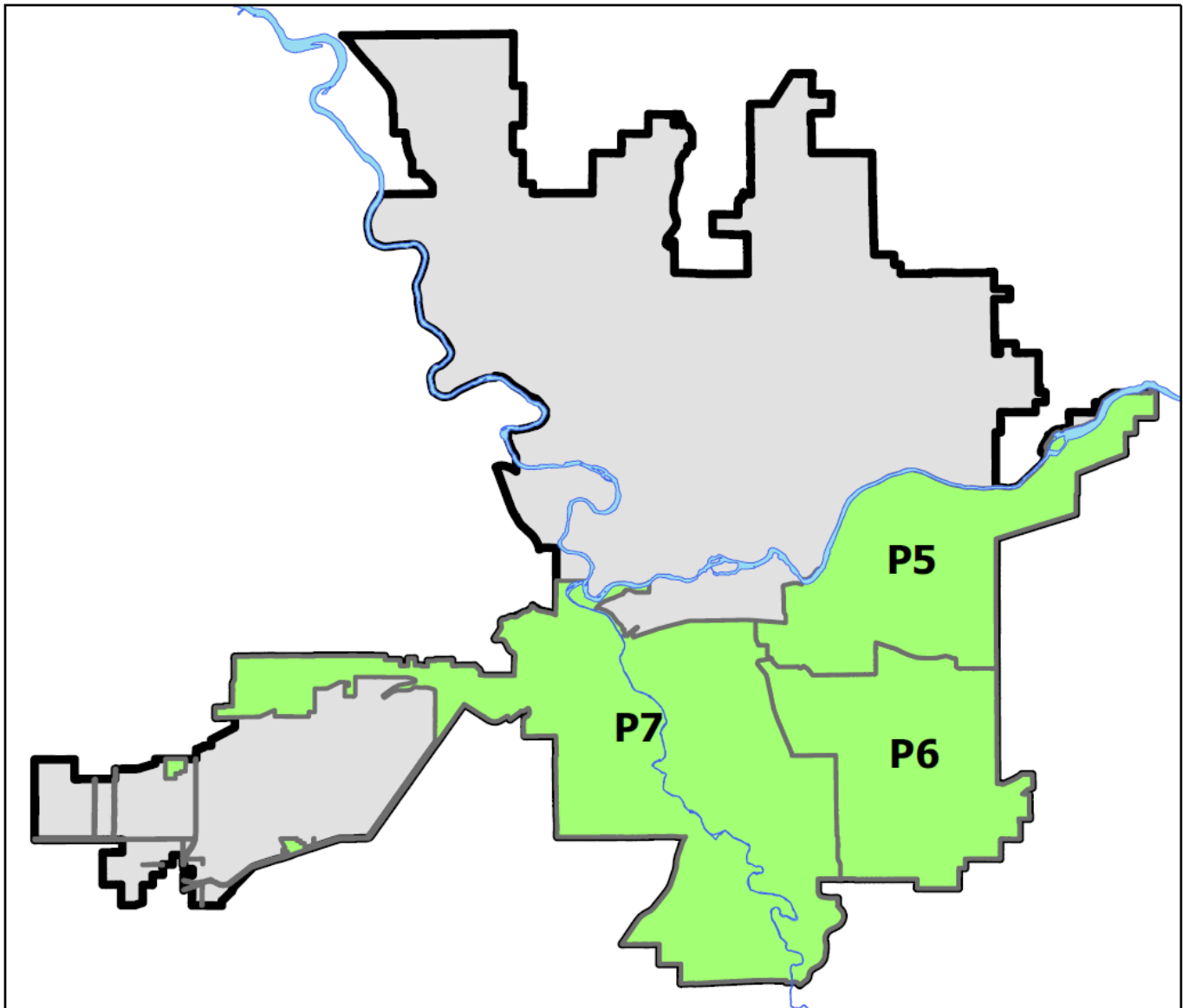
PSA Commander

Captain Matt Cowles

South Central District (P5)

Southeast District (P6)

Southwest District (P7)



POLICE SUMMARY - Ending: Saturday, August 5, 2023

SOUTH PRECINCT (P5, P6, P7) CHARLIE SECTOR



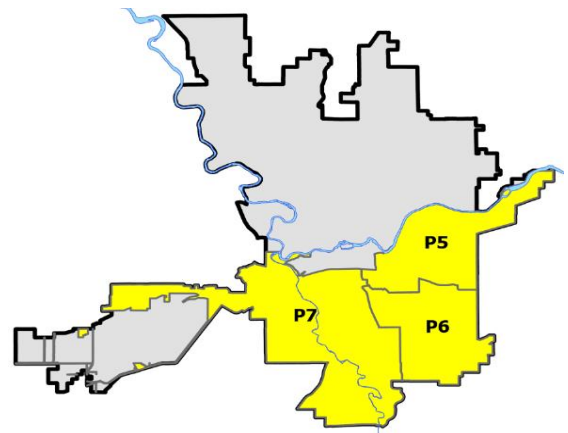
Preliminary IBR Counts

| NIBRS Categories (Part 1 Selected) | | 7 Day Comparison | | | 28 Day Comparison | | | YTD Comparison | | |
|------------------------------------|-----------------------------|----------------------|-------|----------|----------------------|-------|-----------------------|----------------|-------|---------|
| | | Current | Prior | Percent | Current | Prior | Percent | Current | Prior | Percent |
| Violent | Criminal Homicide | 0 | 0 | | 0 | 0 | | 2 | 2 | 0.00% |
| | Rape | 2 | 0 | | 4 | 4 | 0.00% | 45 | 40 | 12.50% |
| | Robbery - Commercial | 0 | 2 | -100.00% | 2 | 1 | 100.00% | 9 | 8 | 12.50% |
| | Robbery - Person | 0 | 0 | | 3 | 5 | -40.00% | 26 | 25 | 4.00% |
| | Aggravated Assault - Non DV | 3 | 1 | 200.00% | 7 | 12 | -41.67% | 83 | 69 | 20.29% |
| | Aggravated Assault - DV | 3 | 4 | -25.00% | 12 | 5 | 140.00% | 55 | 61 | -9.84% |
| Violent Total: | | 8 | 7 | 14.29% | 28 | 27 | 3.70% | 220 | 205 | 7.32% |
| Property | Burglary - Residential | 9 | 4 | 125.00% | 21 | 13 | 61.54% | 108 | 144 | -25.00% |
| | Burglary Garage | 5 | 6 | -16.67% | 15 | 11 | 36.36% | 97 | 83 | 16.87% |
| | Burglary Commercial | 5 | 3 | 66.67% | 9 | 20 | -55.00% | 91 | 122 | -25.41% |
| | Larceny | 43 | 35 | 22.86% | 176 | 192 | -8.33% | 1372 | 1655 | -17.10% |
| | Vehicle Theft | 15 | 13 | 15.38% | 52 | 43 | 20.93% | 279 | 286 | -2.45% |
| | Arson | 1 | 0 | | 1 | 1 | 0.00% | 8 | 8 | 0.00% |
| Property Total: | | 78 | 61 | 27.87% | 274 | 280 | -2.14% | 1955 | 2298 | -14.93% |
| Preliminary Part 1 Crime Totals: | | 86 | 68 | 26.47% | 302 | 307 | -1.63% | 2175 | 2503 | -13.10% |
| Current 7 Day Period: | | 7/30/2023 - 8/5/2023 | | | Prior 7 Day Period: | | 7/23/2023 - 7/29/2023 | | | |
| Current 28 Day Period: | | 7/9/2023 - 8/5/2023 | | | Prior 28 Day Period: | | 6/11/2023 - 7/8/2023 | | | |
| Current YTD Day Period: | | 1/1/2023 - 8/5/2023 | | | Prior YTD Period: | | 1/1/2022 - 8/5/2022 | | | |

Prepared by SPD Crime Analysis Office - Monday, August 7, 2023

NOTE: SPD moved from UCR to the NIBRS reporting standard on 10/4/16 following the transition to a new RMS System. [Numbers on CompStat reports prior to this date should not be used as a comparison to those on this report.](#) Additional info on these reporting standards can be found on the FBI website: <https://ucr.fbi.gov/nibrs-overview>

This chart represents Preliminary counts of selected crime categories from Police Case Reports. Full statistical analysis to determine the confidence level of this data has not been performed. The % change columns on the preliminary counts differ from the percentage change on the NIBRS crime report, sometimes significantly. The CompStat report is designed for operational use and includes only selected NIBRS categories and coding less complex than full NIBRS rules. Official statistics for these and other NIBRS categories can be found on WASPC & FBI websites once available.



Note: On 1/8/23 boundary changes incorporated portions of P7 into the Downtown Precinct (SPD8BA and SPD8PV); Consequently activity in P7 will appear lower if compared to printed CompStat reports prior to 1/8/23

POLICE SUMMARY - Ending: Saturday, August 5, 2023



SE - South Central District (P5)

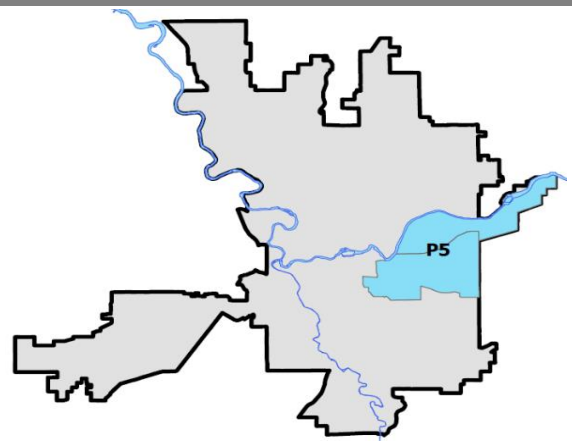
Preliminary IBR Counts

| NIBRS Categories (Part 1 Selected) | | 7 Day Comparison | | | 28 Day Comparison | | | YTD Comparison | | |
|---|-----------------------------|----------------------|-------|---------|-----------------------------|-------|-----------------------|----------------|-------|----------|
| | | Current | Prior | Percent | Current | Prior | Percent | Current | Prior | Percent |
| Violent | Criminal Homicide | 0 | 0 | | 0 | 0 | | 0 | 1 | -100.00% |
| | Rape | 1 | 0 | | 2 | 2 | 0.00% | 23 | 13 | 76.92% |
| | Robbery - Commercial | 0 | 0 | | 0 | 1 | -100.00% | 2 | 3 | -33.33% |
| | Robbery - Person | 0 | 0 | | 2 | 2 | 0.00% | 16 | 11 | 45.45% |
| | Aggravated Assault - Non DV | 1 | 0 | | 3 | 4 | -25.00% | 41 | 36 | 13.89% |
| | Aggravated Assault - DV | 3 | 2 | 50.00% | 8 | 3 | 166.67% | 31 | 30 | 3.33% |
| Violent Total: | | 5 | 2 | 150.00% | 15 | 12 | 25.00% | 113 | 94 | 20.21% |
| Property | Burglary - Residential | 1 | 1 | 0.00% | 4 | 4 | 0.00% | 36 | 50 | -28.00% |
| | Burglary Garage | 2 | 0 | | 2 | 2 | 0.00% | 25 | 28 | -10.71% |
| | Burglary Commercial | 1 | 1 | 0.00% | 3 | 9 | -66.67% | 56 | 72 | -22.22% |
| | Larceny | 11 | 7 | 57.14% | 56 | 70 | -20.00% | 473 | 636 | -25.63% |
| | Vehicle Theft | 2 | 4 | -50.00% | 16 | 17 | -5.88% | 98 | 140 | -30.00% |
| | Arson | 0 | 0 | | 0 | 0 | | 5 | 3 | 66.67% |
| Property Total: | | 17 | 13 | 30.77% | 81 | 102 | -20.59% | 693 | 929 | -25.40% |
| Preliminary Part 1 Crime Totals: | | 22 | 15 | 46.67% | 96 | 114 | -15.79% | 806 | 1023 | -21.21% |
| Current 7 Day Period: | | 7/30/2023 - 8/5/2023 | | | Prior 7 Day Period: | | 7/23/2023 - 7/29/2023 | | | |
| Current 28 Day Period: | | 7/9/2023 - 8/5/2023 | | | Prior 28 Day Period: | | 6/11/2023 - 7/8/2023 | | | |
| Current YTD Day Period: | | 1/1/2023 - 8/5/2023 | | | Prior YTD Period: | | 1/1/2022 - 8/5/2022 | | | |

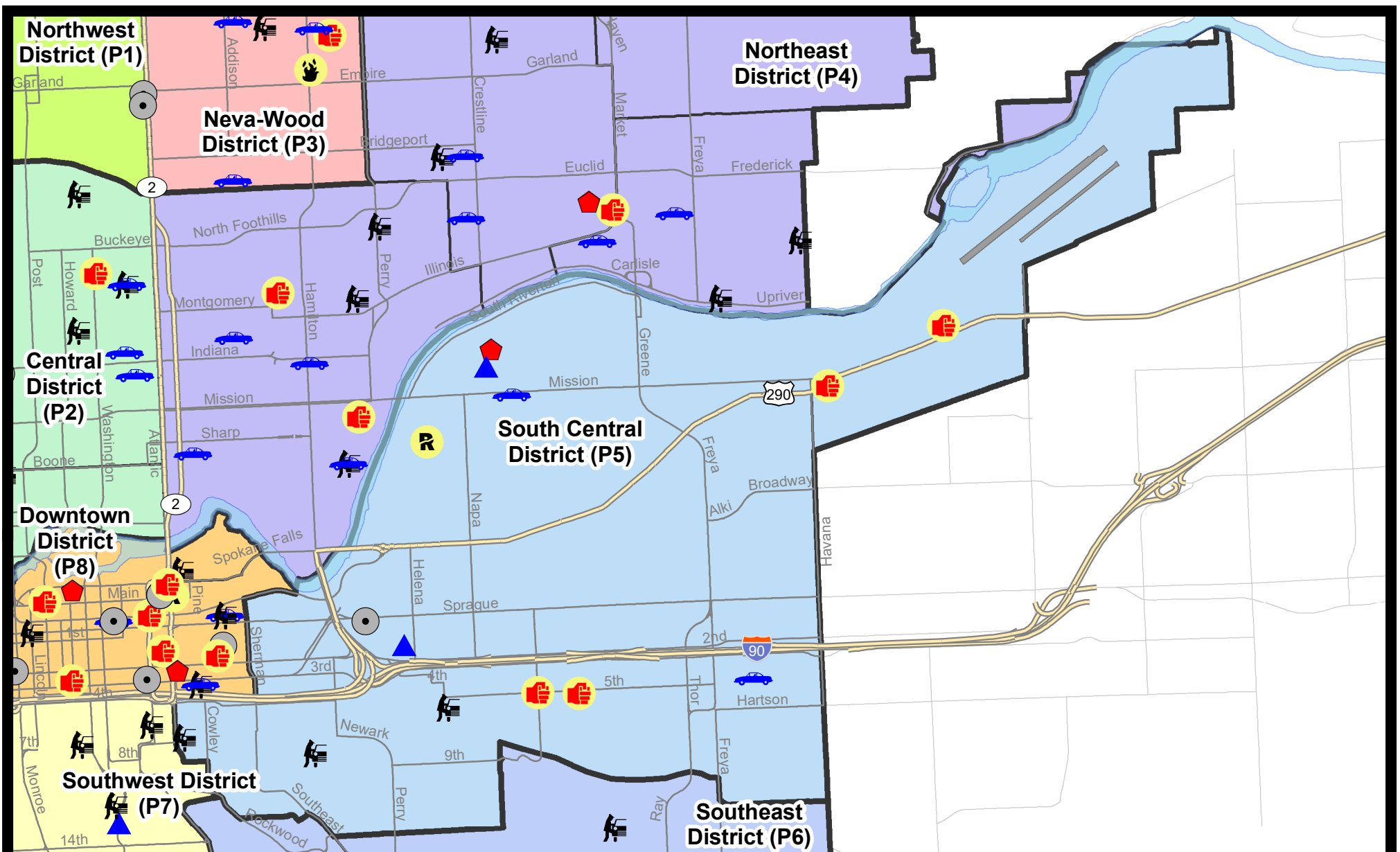
Prepared by SPD Crime Analysis Office - Monday, August 7, 2023

NOTE: SPD moved from UCR to the NIBRS reporting standard on 10/4/16 following the transition to a new RMS System. [Numbers on CompStat reports prior to this date should not be used as a comparison to those on this report.](#) Additional info on these reporting standards can be found on the FBI website: <https://ucr.fbi.gov/nibrs-overview>

This chart represents Preliminary counts of selected crime categories from Police Case Reports. Full statistical analysis to determine the confidence level of this data has not been performed. The % change columns on the preliminary counts differ from the percentage change on the NIBRS crime report, sometimes significantly. The CompStat report is designed for operational use and includes only selected NIBRS categories and coding less complex than full NIBRS rules. Official statistics for these and other NIBRS categories can be found on WASPC & FBI websites once available.



Note: On 2/10/21 a portion of the Police Block SPC5EC became part of the Downtown Precinct (SPD8EC); Consequently activity in P5 will appear lower if compared to printed CompStat reports prior to 2/10/21



City of Spokane
South Central District (P5)
Selected
Crime Types
2023-07-30 to 2023-08-05

Prepared By:
Crime Analysis Unit
Spokane Police Department

Legend

NIBRS Events



Criminal Homicide



Rape



Robbery Commercial



Robbery Person



Aggravated Assault



Burglary Residential



Burglary Garage



Burglary Commercial



Vehicle Prowling



Vehicle Theft



Arson

Cases Represent LERMS Crime Codes

Points may indicate multiple events

Note: Veh Prowl is only Larceny category displayed



For Additional Information on Incidents
 pertaining to an Area, Trend, or Pattern
 Contact Information Analysis

0 0.2 0.4 0.6 0.8 1 Miles



THIS IS NOT A LEGAL DOCUMENT:
 The information shown on this map is compiled
 from various sources and is subject to constant
 revision. Information shown on this map should
 not be used to determine the location of facilities
 in relationship to property lines, section lines,
 streets, etc.

Sunday - Saturday

7/30/2023 TO 8/5/2023

SE - South Central District (P5)



| A/C | Offense Statute | Address | Reported Date | Dist |
|----------------------|--|---------------------------|----------------------|-------------|
| <u>SPC5EC</u> | | | | |
| C | ASSAULT 2D | 2600 E 5TH AVE | 8/4/2023 | P5 |
| C | BURGLARY 1D GARAGE | 1500 E PACIFIC AVE | 8/1/2023 | P5 |
| C | BURGLARY 2D COMMERCIAL | 1200 E SPRAGUE AVE | 8/3/2023 | P6 |
| C | THEFT 2D ALL OTHER | 600 S STONE ST | 8/2/2023 | |
| C | THEFT 3D ALL OTHER | 3600 E HARTSON AVE | 8/2/2023 | P5 |
| C | THEFT 3D FROM MOTOR VEHICLE | 0 E 6TH AVE | 7/30/2023 | P6 |
| A | THEFT 3D FROM MOTOR VEHICLE | 900 E 8TH AVE | 7/31/2023 | P6 |
| C | THEFT 3D FROM MOTOR VEHICLE | 1800 E 6TH AVE | 8/1/2023 | P5 |
| C | THEFT 3D SHOPLIFTING | 700 E 2ND AVE | 8/3/2023 | P5 |
| C | THEFT 3D SHOPLIFTING | 700 E 2ND AVE | 8/1/2023 | |
| C | THEFT 3D SHOPLIFTING | 700 E 2ND AVE | 8/3/2023 | |
| C | THEFT OF MOTOR VEHICLE | 3800 E 5TH AVE | 8/3/2023 | P6 |
| C | VEHICULAR ASSAULT | E 5TH AVE / S ALTAMONT ST | 8/1/2023 | P6 |
| <u>SPC5GP</u> | | | | |
| C | ASSAULT 2D | 5100 E COMMERCE AVE | 8/4/2023 | P6 |
| C | BURGLARY 2D GARAGE | 2100 E NORA AVE | 7/30/2023 | P6 |
| C | HARASSMENT FELONY WEAPON INVOLVED | 4300 E TRENT AVE | 8/5/2023 | P6 |
| C | RAPE 2D | | 7/30/2023 | P6 |
| C | RESIDENTIAL BURGLARY | 1700 N LEE ST | 8/1/2023 | P5 |
| C | TAKING MOTOR VEHICLE WITHOUT PERMISSION 1D | 2300 E MISSION AVE | 8/4/2023 | P6 |
| C | THEFT 2D ALL OTHER | 1700 N ZAPPONE PL | 8/2/2023 | P5 |
| C | THEFT 2D ALL OTHER | 6100 E RUTTER AVE | 8/4/2023 | P5 |
| A | THEFT 3D ALL OTHER | 700 N HOGAN ST | 7/31/2023 | P5 |

POLICE SUMMARY - Ending: Saturday, August 5, 2023



SE - Southeast District (P6)

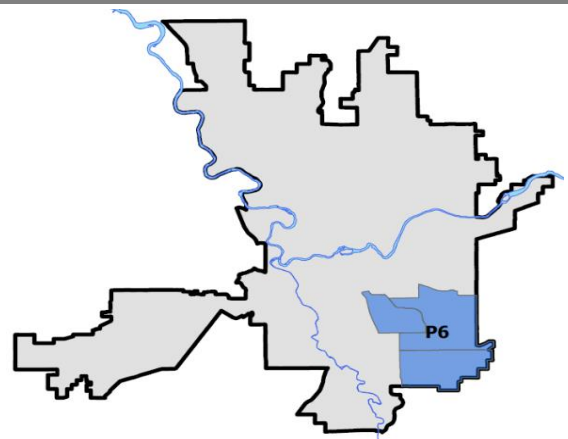
Preliminary IBR Counts

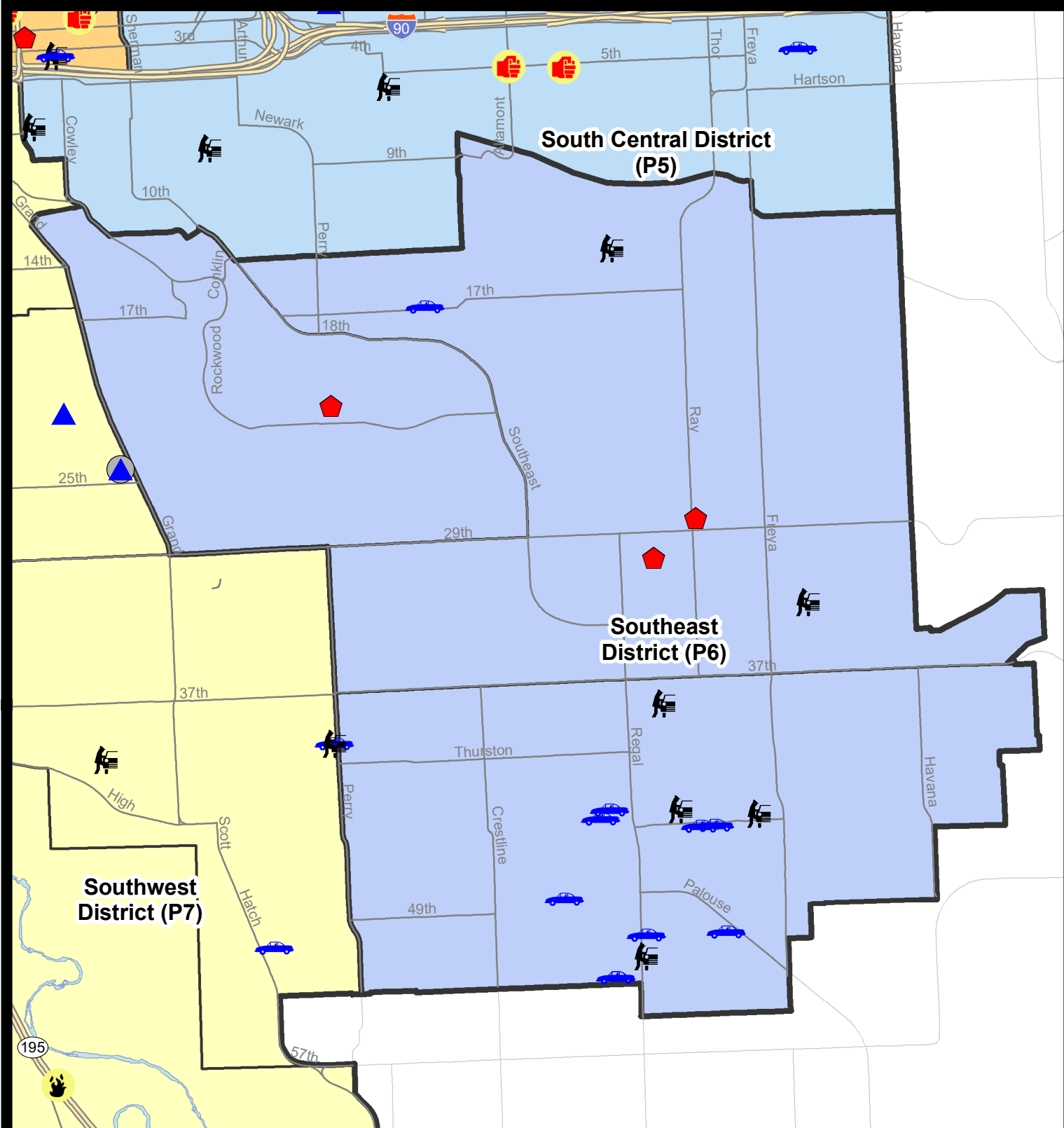
| NIBRS Categories (Part 1 Selected) | | 7 Day Comparison | | | 28 Day Comparison | | | YTD Comparison | | |
|---|-----------------------------|----------------------|-------|----------|-----------------------------|-------|-----------------------|----------------|-------|---------|
| | | Current | Prior | Percent | Current | Prior | Percent | Current | Prior | Percent |
| Violent | Criminal Homicide | 0 | 0 | | 0 | 0 | | 0 | 0 | |
| | Rape | 0 | 0 | | 0 | 1 | -100.00% | 5 | 6 | -16.67% |
| | Robbery - Commercial | 0 | 1 | -100.00% | 1 | 0 | | 2 | 2 | 0.00% |
| | Robbery - Person | 0 | 0 | | 1 | 0 | | 2 | 4 | -50.00% |
| | Aggravated Assault - Non DV | 1 | 0 | | 1 | 4 | -75.00% | 14 | 8 | 75.00% |
| | Aggravated Assault - DV | 0 | 1 | -100.00% | 2 | 1 | 100.00% | 12 | 14 | -14.29% |
| Violent Total: | | 1 | 2 | -50.00% | 5 | 6 | -16.67% | 35 | 34 | 2.94% |
| Property | Burglary - Residential | 3 | 2 | 50.00% | 6 | 5 | 20.00% | 27 | 48 | -43.75% |
| | Burglary Garage | 0 | 1 | -100.00% | 3 | 3 | 0.00% | 22 | 21 | 4.76% |
| | Burglary Commercial | 0 | 0 | | 0 | 3 | -100.00% | 14 | 16 | -12.50% |
| | Larceny | 13 | 10 | 30.00% | 45 | 31 | 45.16% | 320 | 342 | -6.43% |
| | Vehicle Theft | 10 | 4 | 150.00% | 18 | 13 | 38.46% | 75 | 58 | 29.31% |
| | Arson | 0 | 0 | | 0 | 1 | -100.00% | 1 | 1 | 0.00% |
| Property Total: | | 26 | 17 | 52.94% | 72 | 56 | 28.57% | 459 | 486 | -5.56% |
| Preliminary Part 1 Crime Totals: | | 27 | 19 | 42.11% | 77 | 62 | 24.19% | 494 | 520 | -5.00% |
| Current 7 Day Period: | | 7/30/2023 - 8/5/2023 | | | Prior 7 Day Period: | | 7/23/2023 - 7/29/2023 | | | |
| Current 28 Day Period: | | 7/9/2023 - 8/5/2023 | | | Prior 28 Day Period: | | 6/11/2023 - 7/8/2023 | | | |
| Current YTD Day Period: | | 1/1/2023 - 8/5/2023 | | | Prior YTD Period: | | 1/1/2022 - 8/5/2022 | | | |

Prepared by SPD Crime Analysis Office - Monday, August 7, 2023

NOTE: SPD moved from UCR to the NIBRS reporting standard on 10/4/16 following the transition to a new RMS System. [Numbers on CompStat reports prior to this date should not be used as a comparison to those on this report.](#) Additional info on these reporting standards can be found on the FBI website: <https://ucr.fbi.gov/nibrs-overview>

This chart represents Preliminary counts of selected crime categories from Police Case Reports. Full statistical analysis to determine the confidence level of this data has not been performed. The % change columns on the preliminary counts differ from the percentage change on the NIBRS crime report, sometimes significantly. The CompStat report is designed for operational use and includes only selected NIBRS categories and coding less complex than full NIBRS rules. Official statistics for these and other NIBRS categories can be found on WASPC & FBI websites once available.





City of Spokane
Southeast District (P6)
Selected Crime Codes
2023-07-30 to 2023-08-05
 Prepared By:
 Crime Analysis Unit
 Spokane Police Department

Legend

NIBRS Events



Criminal Homicide



Rape



Robbery Commercial



Robbery Person



Aggravated Assault



Burglary Residential



Burglary Garage



Burglary Commercial



Vehicle Prowling



Vehicle Theft



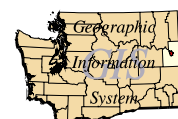
Arson



Cases Represent LERMS Crime Codes
 Points may indicate multiple events
 Note: Veh Prowl is only Larceny displayed

For Additional Information on
 Incidents pertaining to an
 Area, Trend, or Pattern
 Contact Information Analysis

0 0.15 0.3 0.6 Miles



THIS IS NOT A LEGAL DOCUMENT:
 The information shown on this map is compiled
 from various sources and is subject to constant
 revision. Information shown on this map should
 not be used to determine the location of facilities
 in relationship to property lines, section lines,
 streets, etc.

Sunday - Saturday

SE - Southeast District (P6)

7/30/2023 TO 8/5/2023



| <u>A/C</u> | <u>Offense Statute</u> | <u>Address</u> | <u>Reported Date</u> | <u>Dist</u> |
|----------------------|-----------------------------|-------------------------|----------------------|-------------|
| C | ASSAULT 2D | E 29TH AVE / S FISKE ST | 8/3/2023 | P6 |
| <u>SPC6LH</u> | | | | |
| C | RESIDENTIAL BURGLARY | 2800 S RAY ST | 8/2/2023 | P6 |
| C | RESIDENTIAL BURGLARY | 3000 E 30TH AVE | 8/3/2023 | P6 |
| C | THEFT 2D FROM MOTOR VEHICLE | 3300 S REBECCA ST | 7/30/2023 | P6 |
| C | THEFT 2D FROM MOTOR VEHICLE | 2900 E 14TH AVE | 8/3/2023 | P6 |
| C | THEFT 3D ALL OTHER | 3700 E 31ST AVE | 7/30/2023 | P6 |
| C | THEFT 3D ALL OTHER | 1500 S MT VERNON ST | 8/1/2023 | |
| C | THEFT 3D SHOPLIFTING | 2500 E 29TH AVE | 8/2/2023 | P6 |
| A | THEFT OF MOTOR VEHICLE | 1900 E 17TH AVE | 8/1/2023 | P6 |
| <u>SPC6RW</u> | | | | |
| C | RESIDENTIAL BURGLARY | 1400 E OVERBLUFF RD | 8/4/2023 | P5 |
| <u>SPC6SG</u> | | | | |
| C | MAIL THEFT | 2600 E 39TH AVE | 8/3/2023 | P6 |
| C | THEFT 2D FROM MOTOR VEHICLE | 5100 S REGAL ST | 7/30/2023 | P6 |
| C | THEFT 2D FROM MOTOR VEHICLE | 3500 E TRACEY CT | 7/31/2023 | P6 |
| C | THEFT 3D ALL OTHER | 4900 S REGAL ST | 8/1/2023 | P6 |
| A | THEFT 3D FROM MOTOR VEHICLE | 3000 E 37TH AVE | 7/31/2023 | P6 |
| C | THEFT 3D FROM MOTOR VEHICLE | 3100 E 43RD AVE | 7/31/2023 | P6 |
| C | THEFT 3D SHOPLIFTING | 4900 S REGAL ST | 7/31/2023 | |
| C | THEFT 3D SHOPLIFTING | 4900 S REGAL ST | 8/1/2023 | |
| C | THEFT OF MOTOR VEHICLE | 3200 E 44TH AVE | 7/31/2023 | P6 |
| A | THEFT OF MOTOR VEHICLE | 4300 S CRAFTSMAN CT | 8/1/2023 | P6 |
| A | THEFT OF MOTOR VEHICLE | 2700 E 53RD AVE | 8/1/2023 | P6 |
| C | THEFT OF MOTOR VEHICLE | 2400 E 49TH AVE | 8/1/2023 | P6 |
| C | THEFT OF MOTOR VEHICLE | 2700 E ADIRONDACK LN | 8/1/2023 | P6 |
| C | THEFT OF MOTOR VEHICLE | 5000 S REGAL ST | 8/2/2023 | P6 |
| A | THEFT OF MOTOR VEHICLE | 2700 E 53RD AVE | 8/3/2023 | P6 |
| C | THEFT OF MOTOR VEHICLE | 5000 S PALOUSE HWY | 8/5/2023 | P6 |
| C | THEFT OF MOTOR VEHICLE | 3200 E 44TH AVE | 8/5/2023 | P6 |

POLICE SUMMARY - Ending: Saturday, August 5, 2023



SW - Southwest District (P7)

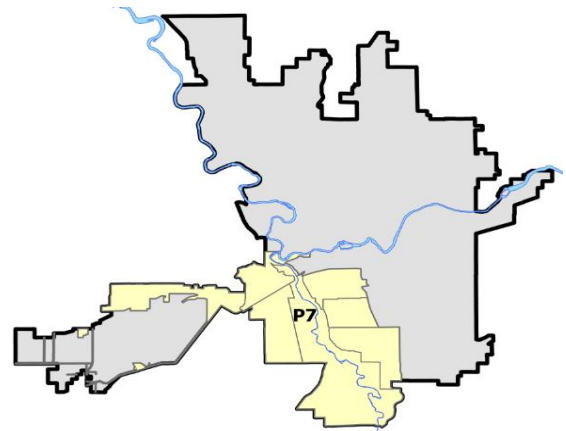
Preliminary IBR Counts

| NIBRS Categories (Part 1 Selected) | | 7 Day Comparison | | | 28 Day Comparison | | | YTD Comparison | | |
|---|-----------------------------|----------------------|-------|----------|-----------------------------|-------|-----------------------|----------------|-------|---------|
| | | Current | Prior | Percent | Current | Prior | Percent | Current | Prior | Percent |
| Violent | Criminal Homicide | 0 | 0 | | 0 | 0 | | 2 | 1 | 100.00% |
| | Rape | 1 | 0 | | 2 | 1 | 100.00% | 17 | 21 | -19.05% |
| | Robbery - Commercial | 0 | 1 | -100.00% | 1 | 0 | | 5 | 3 | 66.67% |
| | Robbery - Person | 0 | 0 | | 0 | 3 | -100.00% | 8 | 10 | -20.00% |
| | Aggravated Assault - Non DV | 1 | 1 | 0.00% | 3 | 4 | -25.00% | 28 | 25 | 12.00% |
| | Aggravated Assault - DV | 0 | 1 | -100.00% | 2 | 1 | 100.00% | 12 | 17 | -29.41% |
| Violent Total: | | 2 | 3 | -33.33% | 8 | 9 | -11.11% | 72 | 77 | -6.49% |
| Property | Burglary - Residential | 5 | 1 | 400.00% | 11 | 4 | 175.00% | 45 | 46 | -2.17% |
| | Burglary Garage | 3 | 5 | -40.00% | 10 | 6 | 66.67% | 50 | 34 | 47.06% |
| | Burglary Commercial | 4 | 2 | 100.00% | 6 | 8 | -25.00% | 21 | 34 | -38.24% |
| | Larceny | 19 | 18 | 5.56% | 75 | 91 | -17.58% | 579 | 677 | -14.48% |
| | Vehicle Theft | 3 | 5 | -40.00% | 18 | 13 | 38.46% | 106 | 88 | 20.45% |
| | Arson | 1 | 0 | | 1 | 0 | | 2 | 4 | -50.00% |
| Property Total: | | 35 | 31 | 12.90% | 121 | 122 | -0.82% | 803 | 883 | -9.06% |
| Preliminary Part 1 Crime Totals: | | 37 | 34 | 8.82% | 129 | 131 | -1.53% | 875 | 960 | -8.85% |
| Current 7 Day Period: | | 7/30/2023 - 8/5/2023 | | | Prior 7 Day Period: | | 7/23/2023 - 7/29/2023 | | | |
| Current 28 Day Period: | | 7/9/2023 - 8/5/2023 | | | Prior 28 Day Period: | | 6/11/2023 - 7/8/2023 | | | |
| Current YTD Day Period: | | 1/1/2023 - 8/5/2023 | | | Prior YTD Period: | | 1/1/2022 - 8/5/2022 | | | |

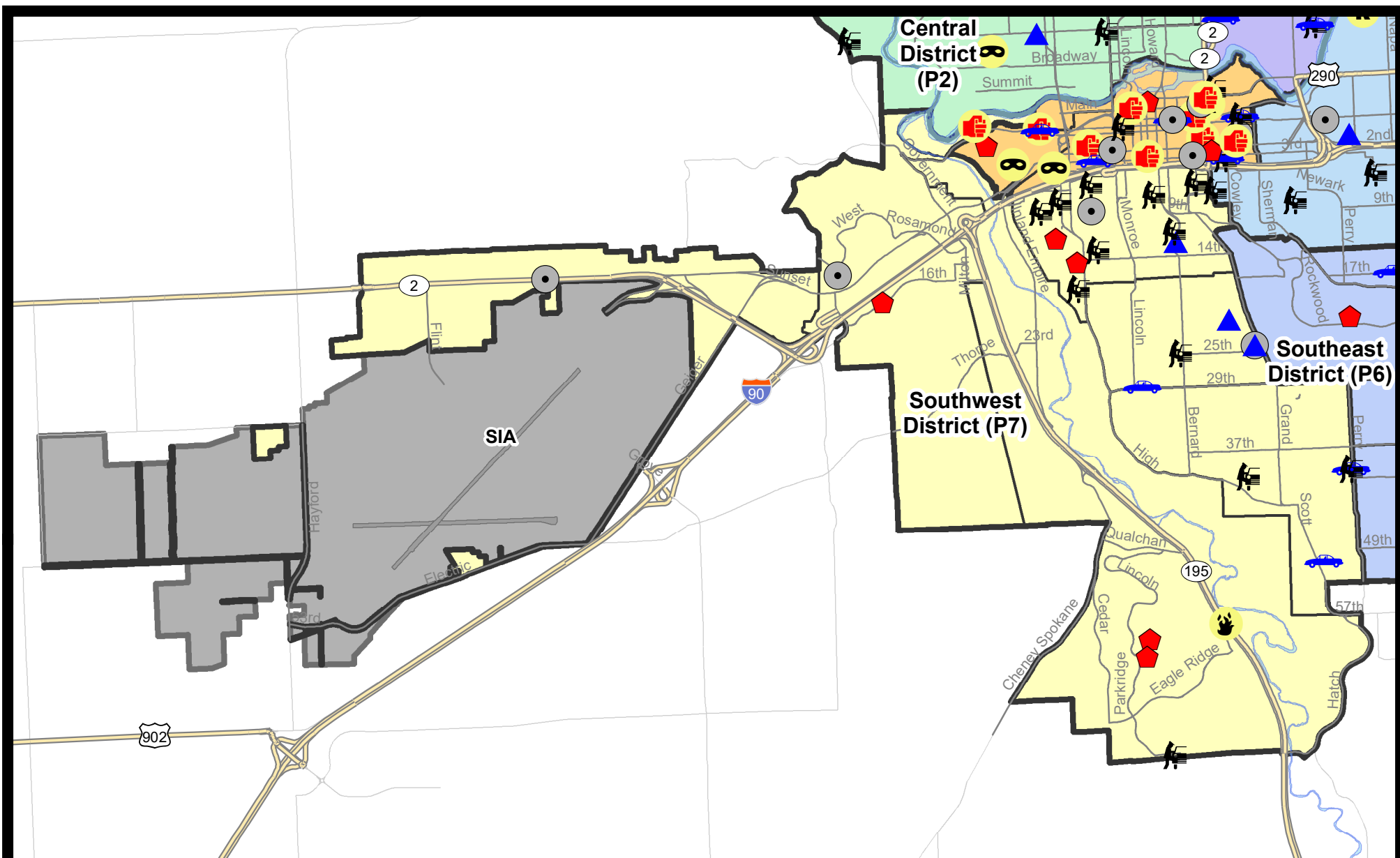
Prepared by SPD Crime Analysis Office - Monday, August 7, 2023

NOTE: SPD moved from UCR to the NIBRS reporting standard on 10/4/16 following the transition to a new RMS System. [Numbers on CompStat reports prior to this date should not be used as a comparison to those on this report.](#) Additional info on these reporting standards can be found on the FBI website: <https://ucr.fbi.gov/nibrs-overview>

This chart represents Preliminary counts of selected crime categories from Police Case Reports. Full statistical analysis to determine the confidence level of this data has not been performed. The % change columns on the preliminary counts differ from the percentage change on the NIBRS crime report, sometimes significantly. The CompStat report is designed for operational use and includes only selected NIBRS categories and coding less complex than full NIBRS rules. Official statistics for these and other NIBRS categories can be found on WASPC & FBI websites once available.



Note: On 1/8/23 boundary changes were implemented that incorporated portions of P7 into the Downtown DAVID Sector (SPD8BA SPD8PV); Consequently activity in P7 will appear lower if compared to printed CompStat reports prior to 1/8/23



City of Spokane
Southwest District (P7)
Selected
Crime Types
2023-07-30 to 2023-08-05

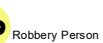
Prepared By:
Crime Analysis Unit
Spokane Police Department

Legend

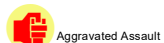
NIBRS Events



Robbery Commercial



Robbery Person



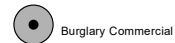
Aggravated Assault



Burglary Residential



Burglary Garage



Burglary Commercial



Vehicle Prowling



Vehicle Theft



Arson

Cases Represent LERMS Crime Codes
 Points may indicate multiple events
 Note: Veh Prowl is only Larceny category displayed



For Additional Information on Incidents
 pertaining to an Area, Trend, or Pattern
 Contact Information Analysis

0 0.2 0.4 0.6 0.8 1 1.2 1.4 1.6 Miles



THIS IS NOT A LEGAL DOCUMENT:
 The information shown on this map is compiled
 from various sources and is subject to constant
 revision. Information shown on this map should
 not be used to determine the location of facilities
 in relationship to property lines, section lines,
 streets, etc.



Sunday - Saturday

SE - Southwest District (P7)

7/30/2023 TO 8/5/2023



| A/C | Offense Statute | Address | Reported Date | Dist |
|----------------------|-----------------------------|---------------------------------|----------------------|-------------|
| <u>SPC7CH</u> | | | | |
| C | BURGLARY 1D GARAGE | 1200 S GROVE ST | 8/3/2023 | P7 |
| C | BURGLARY 2D COMMERCIAL | 800 S ADAMS ST | 8/2/2023 | P7 |
| C | RESIDENTIAL BURGLARY | 1400 W 14TH AVE | 8/1/2023 | P7 |
| A | RESIDENTIAL BURGLARY | 1700 W 11TH AVE | 8/5/2023 | P7 |
| C | THEFT 2D FROM BUILDING | 100 W 8TH AVE | 7/30/2023 | P7 |
| C | THEFT 2D FROM BUILDING | 1400 W 14TH AVE | 8/1/2023 | P7 |
| C | THEFT 2D FROM BUILDING | 1700 W 6TH AVE | 7/30/2023 | P7 |
| C | THEFT 2D FROM MOTOR VEHICLE | 1200 W 13TH AVE | 8/2/2023 | |
| C | THEFT 3D ALL OTHER | 600 S OAK ST | 8/3/2023 | P7 |
| C | THEFT 3D FROM BUILDING | 1100 W 5TH AVE | 8/3/2023 | P7 |
| C | THEFT 3D FROM MOTOR VEHICLE | 1200 W 5TH AVE | 7/31/2023 | P7 |
| C | THEFT 3D FROM MOTOR VEHICLE | 500 W 7TH AVE | 8/1/2023 | P7 |
| C | THEFT 3D FROM MOTOR VEHICLE | 500 S BROWNE ST | 8/1/2023 | P7 |
| C | THEFT 3D FROM MOTOR VEHICLE | 700 S MAPLE ST | 7/31/2023 | |
| C | THEFT 3D FROM MOTOR VEHICLE | 1600 S WALNUT ST | 8/1/2023 | |
| C | THEFT 3D FROM MOTOR VEHICLE | 1800 W 8TH AVE | 8/1/2023 | |
| C | THEFT 3D FROM MOTOR VEHICLE | 300 W SUMNER AVE | 8/3/2023 | |
| <u>SPC7CS</u> | | | | |
| C | THEFT 3D FROM MOTOR VEHICLE | 1300 E 40TH AVE | 8/1/2023 | P7 |
| C | THEFT 3D FROM MOTOR VEHICLE | 3900 S SKYVIEW DR | 8/3/2023 | |
| A | THEFT OF MOTOR VEHICLE | 1300 E 40TH AVE | 8/1/2023 | P7 |
| C | THEFT OF MOTOR VEHICLE | 5300 S HATCH RD | 8/2/2023 | P7 |
| <u>SPC7GT</u> | | | | |
| C | RESIDENTIAL BURGLARY | 1700 S H ST | 8/5/2023 | P7 |
| C | THEFT 2D FROM BUILDING | 1700 S H ST | 8/5/2023 | P7 |
| <u>SPC7LC</u> | | | | |
| C | ARSON 2D | S US 195 HWY / E MEADOW LANE RD | 7/31/2023 | P7 |
| C | RESIDENTIAL BURGLARY | 5700 S COPPER RIDGE BLVD | 8/2/2023 | P7 |
| C | RESIDENTIAL BURGLARY | 900 W WESTERA CT | 8/3/2023 | P7 |
| A | THEFT 3D FROM MOTOR VEHICLE | 7100 S PARKRIDGE BLVD | 8/2/2023 | P7 |
| <u>SPC7MC</u> | | | | |
| C | BURGLARY 2D COMMERCIAL | 300 E 24TH AVE | 7/30/2023 | P6 |
| C | BURGLARY 2D GARAGE | 2000 S MANITO PL | 7/30/2023 | P7 |
| C | BURGLARY 2D GARAGE | 300 E 24TH AVE | 8/4/2023 | P5 |
| C | THEFT 2D ALL OTHER | 2000 S ONEIDA PL | 8/2/2023 | |
| C | THEFT 3D FROM MOTOR VEHICLE | 400 W 25TH AVE | 8/2/2023 | P7 |
| A | THEFT OF MOTOR VEHICLE | 800 W 29TH AVE | 8/1/2023 | P7 |

For protection of victim privacy, the entire address on sexual assault crimes has been redacted.

| <u>A/C</u> | <u>Offense Statute</u> | <u>Address</u> | <u>Reported Date</u> | <u>Dist</u> |
|----------------------|-------------------------------|-----------------------|-----------------------------|--------------------|
| <u>SPC7PV</u> | | | | |
| C | ASSAULT 2D | 2500 W CLARKE AVE | 8/4/2023 | P7 |
| <u>SPC7WH</u> | | | | |
| C | BURGLARY 2D COMMERCIAL | 1500 S RUSTLE ST | 7/31/2023 | P7 |
| C | RAPE 2D USING OBJECT | | 8/4/2023 | P1 |
| <u>SPC7WP</u> | | | | |
| C | BURGLARY 2D COMMERCIAL | 7700 W US 2 HWY | 8/1/2023 | P7 |

SPOKANE POLICE DEPARTMENT

Downtown Precinct

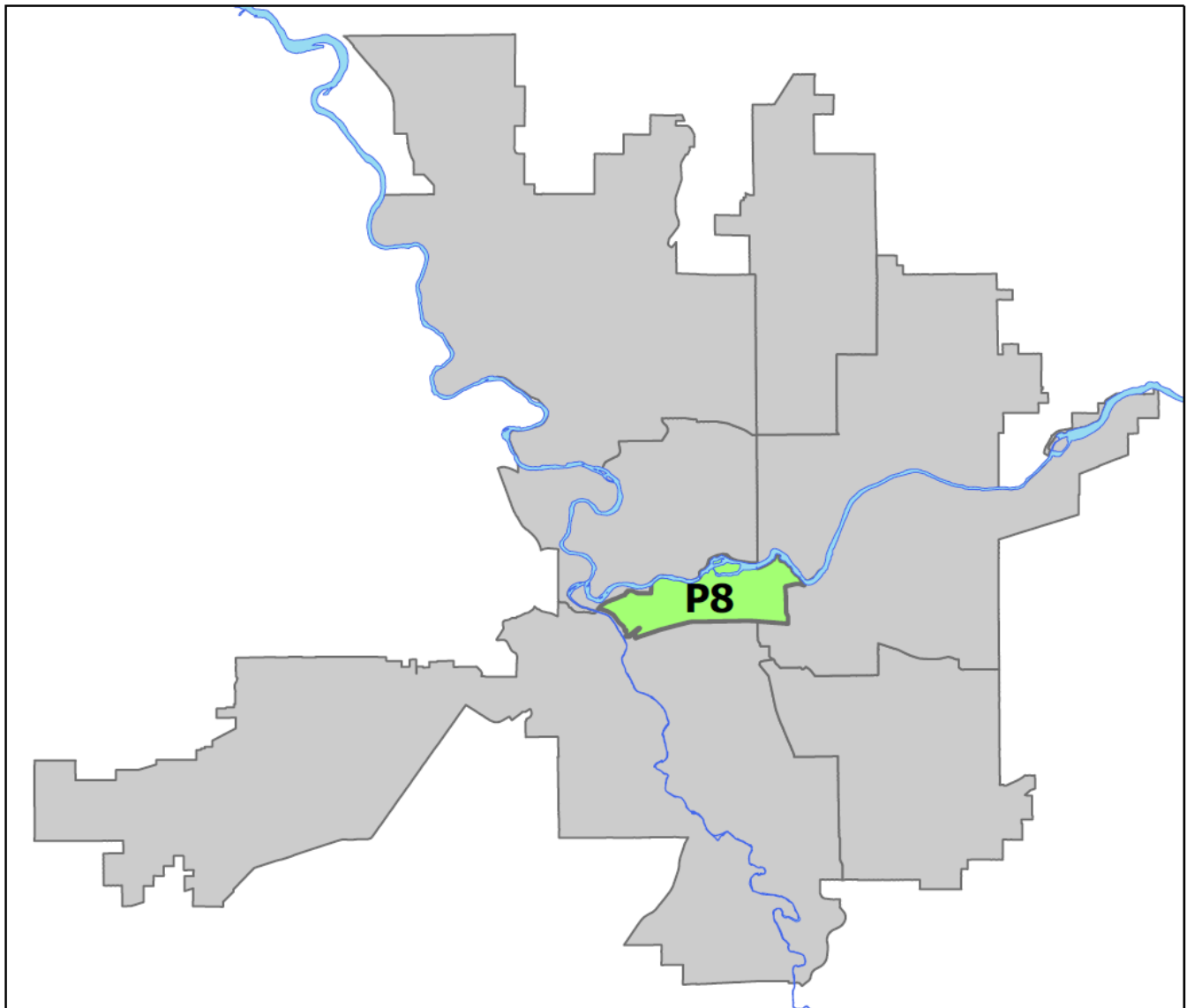
DAVID Sector



PSA Commander

Captain David Singley

Downtown District (P8)



POLICE SUMMARY - Ending: Saturday, August 5, 2023

DOWNTOWN PRECINCT (P8) DAVID SECTOR



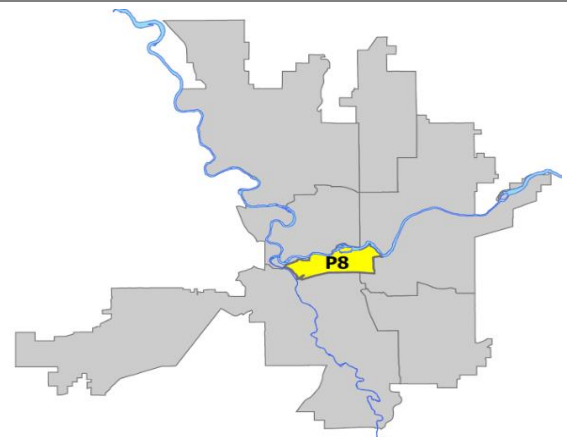
Preliminary IBR Counts

| NIBRS Categories (Part 1 Selected) | | 7 Day Comparison | | | 28 Day Comparison | | | YTD Comparison | | |
|------------------------------------|-----------------------------|----------------------|-------|----------|----------------------|-------|-----------------------|----------------|-------|----------|
| | | Current | Prior | Percent | Current | Prior | Percent | Current | Prior | Percent |
| Violent | Criminal Homicide | 0 | 0 | | 0 | 0 | | 0 | 3 | -100.00% |
| | Rape | 1 | 0 | | 1 | 1 | 0.00% | 17 | 23 | -26.09% |
| | Robbery - Commercial | 0 | 2 | -100.00% | 4 | 3 | 33.33% | 14 | 12 | 16.67% |
| | Robbery - Person | 2 | 2 | 0.00% | 7 | 5 | 40.00% | 47 | 38 | 23.68% |
| | Aggravated Assault - Non DV | 7 | 6 | 16.67% | 27 | 17 | 58.82% | 111 | 70 | 58.57% |
| | Aggravated Assault - DV | 2 | 0 | | 3 | 2 | 50.00% | 22 | 15 | 46.67% |
| Violent Total: | | 12 | 10 | 20.00% | 42 | 28 | 50.00% | 211 | 161 | 31.06% |
| Property | Burglary - Residential | 3 | 4 | -25.00% | 9 | 7 | 28.57% | 36 | 28 | 28.57% |
| | Burglary Garage | 0 | 0 | | 0 | 0 | | 15 | 9 | 66.67% |
| | Burglary Commercial | 6 | 3 | 100.00% | 12 | 6 | 100.00% | 59 | 61 | -3.28% |
| | Larceny | 13 | 25 | -48.00% | 101 | 136 | -25.74% | 814 | 1072 | -24.07% |
| | Vehicle Theft | 5 | 8 | -37.50% | 22 | 15 | 46.67% | 104 | 117 | -11.11% |
| | Arson | 0 | 1 | -100.00% | 1 | 0 | | 13 | 6 | 116.67% |
| Property Total: | | 27 | 41 | -34.15% | 145 | 164 | -11.59% | 1041 | 1293 | -19.49% |
| Preliminary Part 1 Crime Totals: | | 39 | 51 | -23.53% | 187 | 192 | -2.60% | 1252 | 1454 | -13.89% |
| Current 7 Day Period: | | 7/30/2023 - 8/5/2023 | | | Prior 7 Day Period: | | 7/23/2023 - 7/29/2023 | | | |
| Current 28 Day Period: | | 7/9/2023 - 8/5/2023 | | | Prior 28 Day Period: | | 6/11/2023 - 7/8/2023 | | | |
| Current YTD Day Period: | | 1/1/2023 - 8/5/2023 | | | Prior YTD Period: | | 1/1/2022 - 8/5/2022 | | | |

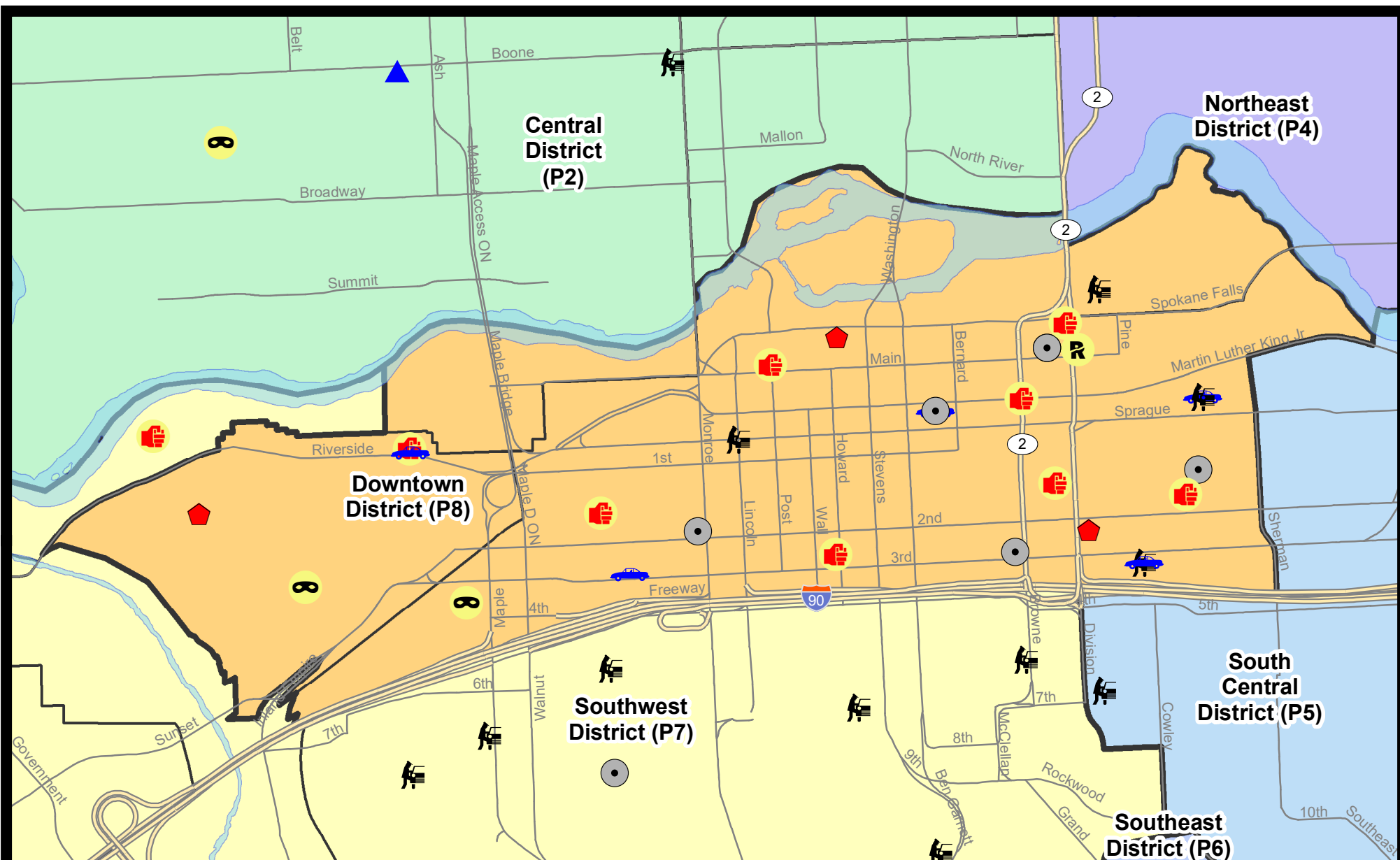
Prepared by SPD Crime Analysis Office - Monday, August 7, 2023

NOTE: SPD moved from UCR to the NIBRS reporting standard on 10/4/16 following the transition to a new RMS System. [Numbers on CompStat reports prior to this date should not be used as a comparison to those on this report.](#) Additional info on these reporting standards can be found on the FBI website: <https://ucr.fbi.gov/nibrs-overview>

This chart represents Preliminary counts of selected crime categories from Police Case Reports. Full statistical analysis to determine the confidence level of this data has not been performed. The % change columns on the preliminary counts differ from the percentage change on the NIBRS crime report, sometimes significantly. The CompStat report is designed for operational use and includes only selected NIBRS categories and coding less complex than full NIBRS rules. Official statistics for these and other NIBRS categories can be found on WASPC & FBI websites once available.



Note: On 1/8/23 boundary changes incorporated portions of P7 into the Downtown Precinct (SPD8BA and SPD8PV); Consequently activity in P8 will appear higher if compared to printed CompStat reports prior to 1/8/23



City of Spokane
Downtown District (P8)
Selected
Crime Types
2023-07-30 to 2023-08-05

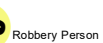
Prepared By:
Crime Analysis Unit
Spokane Police Department

Legend

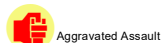
NIBRS Events



Robbery Commercial



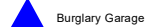
Robbery Person



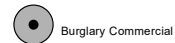
Aggravated Assault



Burglary Residential



Burglary Garage



Burglary Commercial



Vehicle Prowling



Vehicle Theft



Arson

Cases Represent LERMS Crime Codes
 Points may indicate multiple events
 Note: Veh Prowl is only Larceny category displayed



For Additional Information on Incidents
 pertaining to an Area, Trend, or Pattern
 Contact Information Analysis

0 0.2 0.4 Miles



THIS IS NOT A LEGAL DOCUMENT:
 The information shown on this map is compiled
 from various sources and is subject to constant
 revision. Information shown on this map should
 not be used to determine the location of facilities
 in relationship to property lines, section lines,
 streets, etc.



Sunday - Saturday

SW - Downtown District (P8)

7/30/2023 TO 8/5/2023



| A/C | Offense Statute | Address | Reported Date | Dist |
|----------------------|--|-------------------------------|----------------------|-------------|
| <u>SPD8BA</u> | | | | |
| C | ASSAULT 2D | 1700 W RIVERSIDE AVE | 8/2/2023 | P8 |
| A | BURGLARY 1D FROM RESIDENCE | 2300 W PACIFIC AVE | 8/3/2023 | P8 |
| C | ROBBERY 2D PERSON | S CHESTNUT ST / W 3RD AVE | 7/31/2023 | P8 |
| C | THEFT 3D VEHICLE PARTS AND ACCESSORIES | 1800 W 3RD AVE | 8/3/2023 | P7 |
| C | THEFT OF MOTOR VEHICLE | 1800 W RIVERSIDE AVE | 7/30/2023 | P7 |
| <u>SPD8EC</u> | | | | |
| C | ASSAULT 2D | E SHORT AVE / S SPOKANE ST | 8/5/2023 | P8 |
| C | BURGLARY 2D COMMERCIAL | 300 E PACIFIC AVE | 7/31/2023 | P8 |
| C | RAPE 2D | | 8/2/2023 | P8 |
| C | RESIDENTIAL BURGLARY | 200 S DIVISION ST | 8/2/2023 | P8 |
| C | THEFT 2D FROM BUILDING | 200 S DIVISION ST | 8/2/2023 | P8 |
| C | THEFT 2D VEHICLE PARTS AND ACCESSORIES | S DIVISION ST / E PACIFIC AVE | 7/31/2023 | P8 |
| A | THEFT 3D FROM MOTOR VEHICLE | 0 N GRANT ST | 7/31/2023 | P8 |
| C | THEFT 3D FROM MOTOR VEHICLE | 100 E 3RD AVE | 8/4/2023 | P8 |
| A | THEFT OF MOTOR VEHICLE | 0 N GRANT ST | 7/31/2023 | P8 |
| C | THEFT OF MOTOR VEHICLE | 100 E 3RD AVE | 8/4/2023 | P8 |
| <u>SPD8RS</u> | | | | |
| C | ASSAULT 2D | N BROWNE ST / W RIVERSIDE AVE | 7/30/2023 | P8 |
| C | ASSAULT 2D | 0 W SPOKANE FALLS BLVD | 7/30/2023 | P8 |
| C | ASSAULT 2D | 100 S ADAMS ST | 7/31/2023 | P8 |
| C | ASSAULT 3D WEAPON OR NEGLIGENT INJURY | 800 W MAIN AVE | 7/30/2023 | P8 |
| C | ASSAULT 3D WEAPON OR NEGLIGENT INJURY | N BROWNE ST / W RIVERSIDE AVE | 8/1/2023 | P8 |
| C | ASSAULT 4D WEAPON AND PRIOR DV CONVICTIONS | 200 S HOWARD ST | 8/1/2023 | P8 |
| C | BURGLARY 1D FROM RESIDENCE | 200 N HOWARD ST | 8/5/2023 | P8 |
| C | BURGLARY 2D COMMERCIAL | 0 W MAIN AVE | 8/1/2023 | P8 |
| C | BURGLARY 2D COMMERCIAL | 100 W 3RD AVE | 8/1/2023 | P8 |
| C | BURGLARY 2D COMMERCIAL | 300 W RIVERSIDE AVE | 8/2/2023 | P8 |
| A | BURGLARY 2D COMMERCIAL | 1000 W 2ND AVE | 8/3/2023 | P8 |
| C | BURGLARY 2D COMMERCIAL | 0 W MAIN AVE | 8/4/2023 | P8 |
| C | ROBBERY 2D PERSON | 1600 W 3RD AVE | 8/5/2023 | P8 |
| C | TAKING MOTOR VEHICLE WITHOUT PERMISSION 2D | 300 W RIVERSIDE AVE | 8/2/2023 | P8 |
| C | THEFT 2D ALL OTHER | 400 W SPRAGUE AVE | 7/30/2023 | |
| C | THEFT 2D FROM MOTOR VEHICLE | 300 N RIVERPOINT BLVD | 8/1/2023 | P8 |
| C | THEFT 2D FROM MOTOR VEHICLE | S LINCOLN ST / W SPRAGUE AVE | 7/31/2023 | P8 |
| C | THEFT 3D ALL OTHER | 800 W MAIN AVE | 8/2/2023 | P8 |
| A | THEFT 3D ALL OTHER | 400 W SPRAGUE AVE | 8/3/2023 | P8 |
| C | THEFT 3D FROM BUILDING | 200 N DIVISION ST | 7/30/2023 | P8 |

| <u>A/C</u> | <u>Offense Statute</u> | <u>Address</u> | <u>Reported Date</u> | <u>Dist</u> |
|-------------------|-------------------------------|----------------------------|-----------------------------|--------------------|
| C | THEFT 3D FROM BUILDING | 100 W 3RD AVE | 8/1/2023 | P8 |
| C | THEFT 3D SHOPLIFTING | 100 N HOWARD ST | 7/31/2023 | P8 |
| C | THEFT OF MOTOR VEHICLE | 1200 W 3RD AVE | 8/1/2023 | P8 |
| C | VEHICULAR ASSAULT | S STATE ST / W PACIFIC AVE | 8/1/2023 | P8 |

POLICE SUMMARY - Ending: Saturday, August 5, 2023



Other Jurisdiction or Unk District

Preliminary IBR Counts

| NIBRS Categories (Part 1 Selected) | | 7 Day Comparison | | | 28 Day Comparison | | | YTD Comparison | | |
|---|-----------------------------|----------------------|-------|---------|-----------------------------|-------|-----------------------|----------------|-------|----------|
| | | Current | Prior | Percent | Current | Prior | Percent | Current | Prior | Percent |
| Violent | Criminal Homicide | 0 | 0 | | 0 | 0 | | 0 | 0 | |
| | Rape | 0 | 0 | | 0 | 1 | -100.00% | 6 | 3 | 100.00% |
| | Robbery - Commercial | 0 | 0 | | 0 | 0 | | 0 | 0 | |
| | Robbery - Person | 0 | 0 | | 0 | 0 | | 1 | 0 | |
| | Aggravated Assault - Non DV | 0 | 0 | | 0 | 0 | | 0 | 2 | -100.00% |
| | Aggravated Assault - DV | 0 | 0 | | 0 | 0 | | 0 | 2 | -100.00% |
| Violent Total: | | 0 | 0 | | 0 | 1 | -100.00% | 7 | 7 | 0.00% |
| Property | Burglary - Residential | 0 | 0 | | 0 | 0 | | 0 | 1 | -100.00% |
| | Burglary Garage | 0 | 0 | | 0 | 0 | | 0 | 0 | |
| | Burglary Commercial | 0 | 0 | | 0 | 1 | -100.00% | 1 | 3 | -66.67% |
| | Larceny | 2 | 1 | 100.00% | 4 | 2 | 100.00% | 18 | 32 | -43.75% |
| | Vehicle Theft | 0 | 0 | | 1 | 0 | | 1 | 3 | -66.67% |
| | Arson | 0 | 0 | | 0 | 0 | | 0 | 0 | |
| Property Total: | | 2 | 1 | 100.00% | 5 | 3 | 66.67% | 20 | 39 | -48.72% |
| Preliminary Part 1 Crime Totals: | | 2 | 1 | 100.00% | 5 | 4 | 25.00% | 27 | 46 | -41.30% |
| Current 7 Day Period: | | 7/30/2023 - 8/5/2023 | | | Prior 7 Day Period: | | 7/23/2023 - 7/29/2023 | | | |
| Current 28 Day Period: | | 7/9/2023 - 8/5/2023 | | | Prior 28 Day Period: | | 6/11/2023 - 7/8/2023 | | | |
| Current YTD Day Period: | | 1/1/2023 - 8/5/2023 | | | Prior YTD Period: | | 1/1/2022 - 8/5/2022 | | | |

Prepared by SPD Crime Analysis Office - Monday, August 7, 2023

NOTE: SPD moved from UCR to the NIBRS reporting standard on 10/4/16 following the transition to a new RMS System. [Numbers on CompStat reports prior to this date should not be used as a comparison to those on this report.](#) Additional info on these reporting standards can be found on the FBI website: <https://ucr.fbi.gov/nibrs-overview>

This chart represents Preliminary counts of selected crime categories from Police Case Reports. Full statistical analysis to determine the confidence level of this data has not been performed. The % change columns on the preliminary counts differ from the percentage change on the NIBRS crime report, sometimes significantly. The CompStat report is designed for operational use and includes only selected NIBRS categories and coding less complex than full NIBRS rules. Official statistics for these and other NIBRS categories can be found on WASPC & FBI websites once available.

Sunday - Saturday

7/30/2023 TO 8/5/2023

Other Jurisdiction/Unk District



| A/C | Offense Statute | Address | Reported Date | Dist |
|-------------|-----------------------------|--------------------|---------------|------|
| C | THEFT 3D FROM MOTOR VEHICLE | | 7/31/2023 | |
| SC13 | | | | |
| C | THEFT 3D SHOPLIFTING | 8700 N DIVISION ST | 7/30/2023 | |