

SPOKANE POLICE DEPARTMENT

PRELIMINARY CITYWIDE IBR CRIME REPORT



Preliminary IBR Counts

CHIEF OF POLICE

Craig Meidl

Period Ending: Saturday, July 29, 2023

NIBRS Categories (Part 1 Selected)		7 Day Comparison			28 Day Comparison			YTD Comparison		
		Current	Prior	Percent	Current	Prior	Percent	Current	Prior	Percent
Violent	Criminal Homicide	0	0		1	0		7	11	-36.36%
	Rape	2	1	100.00%	8	22	-63.64%	134	135	-0.74%
	Robbery - Commercial	13	5	160.00%	22	13	69.23%	73	68	7.35%
	Robbery - Person	5	7	-28.57%	22	21	4.76%	141	128	10.16%
	Aggravated Assault - Non DV	15	13	15.38%	60	73	-17.81%	364	308	18.18%
	Aggravated Assault - DV	7	7	0.00%	26	22	18.18%	209	202	3.47%
Violent Total:		42	33	27.27%	139	151	-7.95%	928	852	8.92%
Property	Burglary - Residential	20	13	53.85%	61	71	-14.08%	503	453	11.04%
	Burglary Garage	14	14	0.00%	40	45	-11.11%	307	219	40.18%
	Burglary Commercial	16	8	100.00%	46	44	4.55%	340	381	-10.76%
	Larceny	184	196	-6.12%	753	815	-7.61%	5459	5920	-7.79%
	Vehicle Theft	61	40	52.50%	158	163	-3.07%	977	989	-1.21%
	Arson	2	1	100.00%	5	6	-16.67%	49	39	25.64%
Property Total:		297	272	9.19%	1063	1144	-7.08%	7635	8001	-4.57%
Preliminary Part 1 Crime Totals:		339	305	11.15%	1202	1295	-7.18%	8563	8853	-3.28%
Current 7 Day Period:		7/23/2023 - 7/29/2023			Prior 7 Day Period:		7/16/2023 - 7/22/2023			
Current 28 Day Period:		7/2/2023 - 7/29/2023			Prior 28 Day Period:		6/4/2023 - 7/1/2023			
Current YTD Day Period:		1/1/2023 - 7/29/2023			Prior YTD Period:		1/1/2022 - 7/29/2022			

Prepared by SPD Crime Analysis Office - Monday, July 31, 2023

NOTE: SPD moved from UCR to the NIBRS reporting standard on 10/4/16 following the transition to a new RMS System. [Numbers on CompStat reports prior to this date should not be used as a comparison to those on this report.](#) Additional info on these reporting standards can be found on the FBI website: <https://ucr.fbi.gov/nibrs-overview>

This chart represents Preliminary counts of selected crime categories from Police Case Reports. Full statistical analysis to determine the confidence level of this data has not been performed. The % change columns on the preliminary counts differ from the percentage change on the NIBRS crime report, sometimes significantly. The CompStat report is designed for operational use and includes only selected NIBRS categories and coding less complex than full NIBRS rules. Official statistics for these and other NIBRS categories can be found on WASPC & FBI websites once available.



SPOKANE POLICE DEPARTMENT

Northwest Precinct

ADAM Sector



PSA Commander

Captain Tom Hendren

Northwest District (P1)

Central District (P2)



POLICE SUMMARY - Ending: Saturday, July 29, 2023

NORTHWEST PRECINCT (P1, P2) ADAM SECTOR



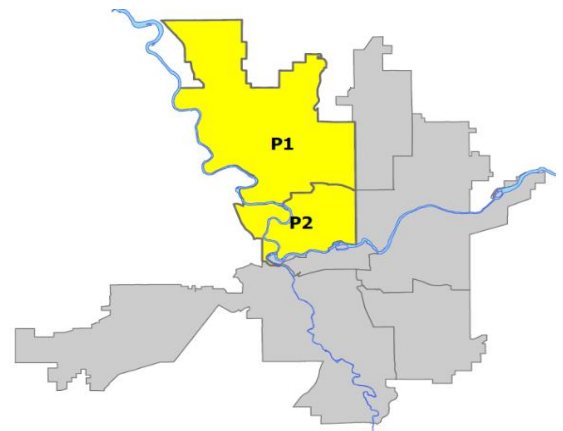
Preliminary IBR Counts

NIBRS Categories (Part 1 Selected)		7 Day Comparison			28 Day Comparison			YTD Comparison		
		Current	Prior	Percent	Current	Prior	Percent	Current	Prior	Percent
Violent	Criminal Homicide	0	0		0	0		2	4	-50.00%
	Rape	1	0		1	7	-85.71%	31	38	-18.42%
	Robbery - Commercial	2	1	100.00%	3	3	0.00%	10	15	-33.33%
	Robbery - Person	2	1	100.00%	3	3	0.00%	23	27	-14.81%
	Aggravated Assault - Non DV	4	3	33.33%	14	12	16.67%	67	82	-18.29%
	Aggravated Assault - DV	2	1	100.00%	8	4	100.00%	55	62	-11.29%
Violent Total:		11	6	83.33%	29	29	0.00%	188	228	-17.54%
Property	Burglary - Residential	3	3	0.00%	12	12	0.00%	141	131	7.63%
	Burglary Garage	2	0		5	14	-64.29%	92	62	48.39%
	Burglary Commercial	6	3	100.00%	14	9	55.56%	80	62	29.03%
	Larceny	46	45	2.22%	189	198	-4.55%	1201	1187	1.18%
	Vehicle Theft	13	11	18.18%	33	36	-8.33%	232	221	4.98%
	Arson	1	0		3	1	200.00%	14	13	7.69%
Property Total:		71	62	14.52%	256	270	-5.19%	1760	1676	5.01%
Preliminary Part 1 Crime Totals:		82	68	20.59%	285	299	-4.68%	1948	1904	2.31%
Current 7 Day Period:		7/23/2023 - 7/29/2023			Prior 7 Day Period:		7/16/2023 - 7/22/2023			
Current 28 Day Period:		7/2/2023 - 7/29/2023			Prior 28 Day Period:		6/4/2023 - 7/1/2023			
Current YTD Day Period:		1/1/2023 - 7/29/2023			Prior YTD Period:		1/1/2022 - 7/29/2022			

Prepared by SPD Crime Analysis Office - Monday, July 31, 2023

NOTE: SPD moved from UCR to the NIBRS reporting standard on 10/4/16 following the transition to a new RMS System. [Numbers on CompStat reports prior to this date should not be used as a comparison to those on this report.](#) Additional info on these reporting standards can be found on the FBI website: <https://ucr.fbi.gov/nibrs-overview>

This chart represents Preliminary counts of selected crime categories from Police Case Reports. Full statistical analysis to determine the confidence level of this data has not been performed. The % change columns on the preliminary counts differ from the percentage change on the NIBRS crime report, sometimes significantly. The CompStat report is designed for operational use and includes only selected NIBRS categories and coding less complex than full NIBRS rules. Official statistics for these and other NIBRS categories can be found on WASPC & FBI websites once available.



Note: On 1/8/23 boundary changes were implemented dividing the North Precinct into two (NW and NE). The Northwest Precinct ADAM Sector consists of P1 and P2; Consequently this page did not exist on printed CompStat reports prior to 1/8/23

POLICE SUMMARY - Ending: Saturday, July 29, 2023



NW - Northwest District (P1)

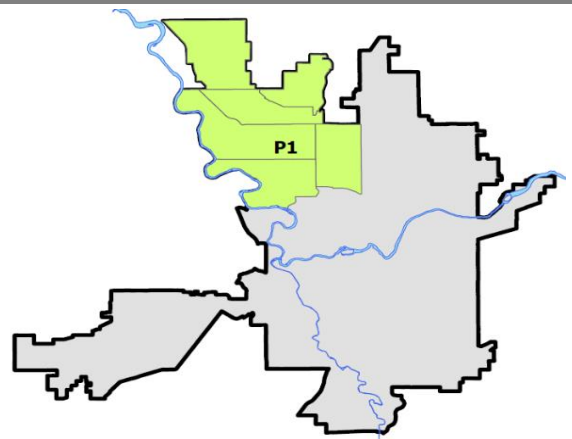
Preliminary IBR Counts

NIBRS Categories (Part 1 Selected)		7 Day Comparison			28 Day Comparison			YTD Comparison		
		Current	Prior	Percent	Current	Prior	Percent	Current	Prior	Percent
Violent	Criminal Homicide	0	0		0	0		0	2	-100.00%
	Rape	0	0		0	4	-100.00%	14	19	-26.32%
	Robbery - Commercial	0	1	-100.00%	1	0		1	6	-83.33%
	Robbery - Person	0	1	-100.00%	1	2	-50.00%	11	10	10.00%
	Aggravated Assault - Non DV	2	1	100.00%	6	5	20.00%	30	32	-6.25%
	Aggravated Assault - DV	1	1	0.00%	4	3	33.33%	28	29	-3.45%
Violent Total:		3	4	-25.00%	12	14	-14.29%	84	98	-14.29%
Property	Burglary - Residential	0	3	-100.00%	8	5	60.00%	75	66	13.64%
	Burglary Garage	2	0		4	11	-63.64%	59	29	103.45%
	Burglary Commercial	2	0		2	2	0.00%	19	19	0.00%
	Larceny	24	22	9.09%	99	108	-8.33%	599	537	11.55%
	Vehicle Theft	5	1	400.00%	12	17	-29.41%	87	83	4.82%
	Arson	0	0		2	1	100.00%	6	4	50.00%
Property Total:		33	26	26.92%	127	144	-11.81%	845	738	14.50%
Preliminary Part 1 Crime Totals:		36	30	20.00%	139	158	-12.03%	929	836	11.12%
Current 7 Day Period:		7/23/2023 - 7/29/2023			Prior 7 Day Period:		7/16/2023 - 7/22/2023			
Current 28 Day Period:		7/2/2023 - 7/29/2023			Prior 28 Day Period:		6/4/2023 - 7/1/2023			
Current YTD Day Period:		1/1/2023 - 7/29/2023			Prior YTD Period:		1/1/2022 - 7/29/2022			

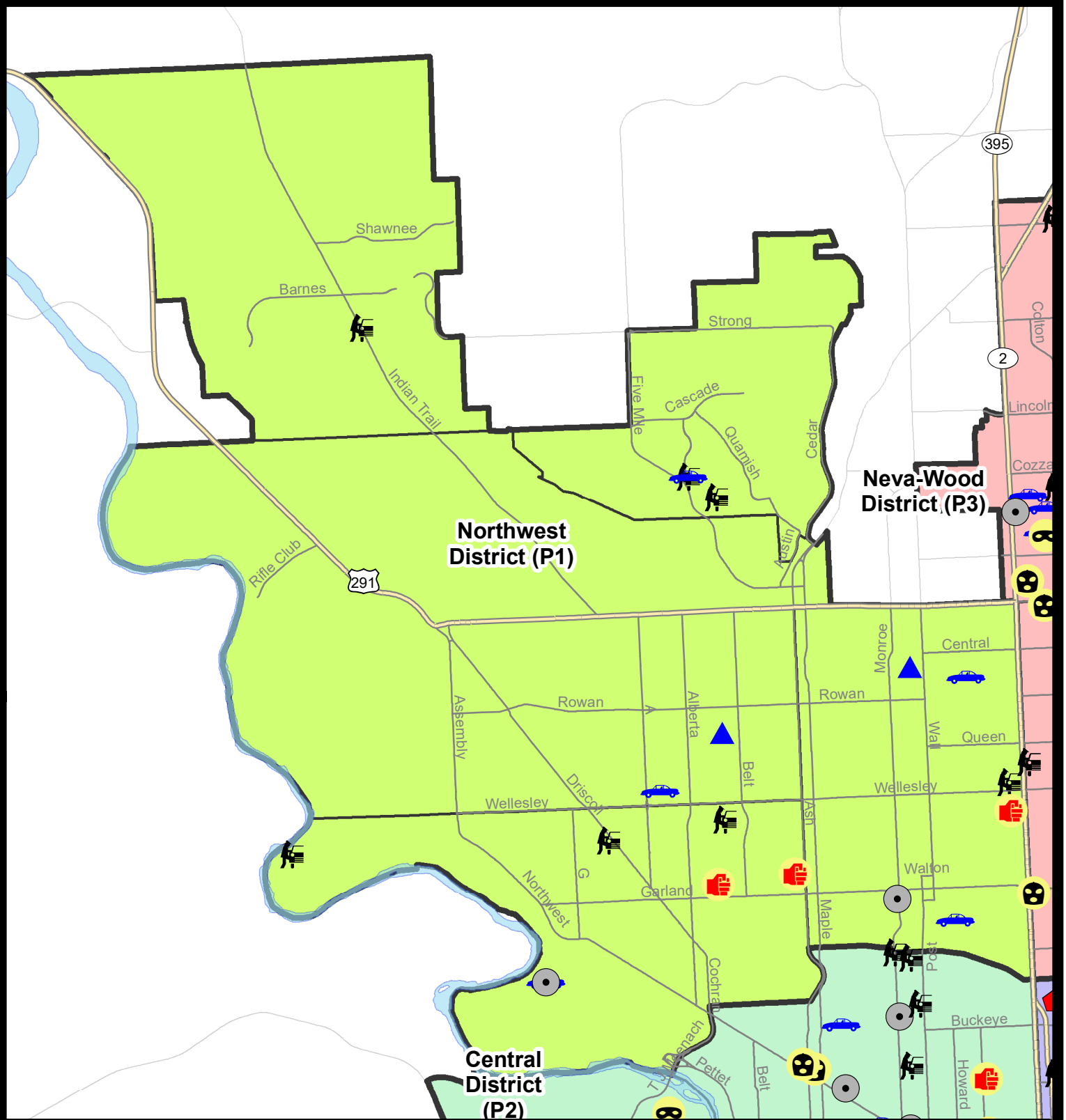
Prepared by SPD Crime Analysis Office - Monday, July 31, 2023

NOTE: SPD moved from UCR to the NIBRS reporting standard on 10/4/16 following the transition to a new RMS System. [Numbers on CompStat reports prior to this date should not be used as a comparison to those on this report.](#) Additional info on these reporting standards can be found on the FBI website: <https://ucr.fbi.gov/nibrs-overview>

This chart represents Preliminary counts of selected crime categories from Police Case Reports. Full statistical analysis to determine the confidence level of this data has not been performed. The % change columns on the preliminary counts differ from the percentage change on the NIBRS crime report, sometimes significantly. The CompStat report is designed for operational use and includes only selected NIBRS categories and coding less complex than full NIBRS rules. Official statistics for these and other NIBRS categories can be found on WASPC & FBI websites once available.



Note: On 1/8/23 a boundary change to P1 added a portion of the prior area to P2 (SPA2EG); Consequently activity in P1 will appear a bit lower if compared to printed CompStat reports prior to 1/8/23



Neva-Wood District (P3)

Northwest District (P1)

Central District (P2)

City of Spokane
Northwest District (P1)
Selected Crime Codes
2023-07-23 to 2023-07-29
 Prepared By:
Crime Analysis Unit
Spokane Police Department

Legend
NIBRS Events

Criminal Homicide	Robbery Person	Burglary Commercial
Rape	Aggravated Assault	Vehicle Prowling
Robbery Commercial	Burglary Residential	Vehicle Theft
	Burglary Garage	Arson

*Cases Represent LERMS Crime Codes
 Points may indicate multiple events
 Note: Veh Prowl is only Larceny displayed*

For Additional Information on Incidents pertaining to an Area, Trend, or Pattern Contact Information Analysis

0 0.25 0.5 1 Miles

SPokane
INFORMATION
SYSTEM

THIS IS NOT A LEGAL DOCUMENT:
 The information shown on this map is compiled from various sources and is subject to constant revision. Information shown on this map should not be used to determine the location of facilities in relationship to property lines, section lines, streets, etc.

Sunday - Saturday

NW - Northwest District (P1)

7/23/2023 TO 7/29/2023



<u>A/C</u>	<u>Offense Statute</u>	<u>Address</u>	<u>Reported Date</u>	<u>Dist</u>
<u>SPA1AD</u>				
C	ASSAULT 2D	2300 W WALTON AVE	7/29/2023	P4
C	BURGLARY 2D COMMERCIAL	3200 N COLUMBIA CIR	7/25/2023	P1
C	DRIVE BY SHOOTING	4000 N OAK ST	7/23/2023	P1
C	THEFT 2D ALL OTHER	5100 W PRINCETON PL	7/24/2023	P1
C	THEFT 2D ALL OTHER	3300 W NORTHWEST BLVD	7/24/2023	P1
C	THEFT 2D FROM BUILDING	2300 W WELLESLEY AVE	7/28/2023	P1
C	THEFT 2D FROM MOTOR VEHICLE	4400 N AUBREY L WHITE PKWY	7/23/2023	P1
C	THEFT 3D FROM MOTOR VEHICLE	2300 W WELLESLEY AVE	7/24/2023	P1
C	THEFT 3D FROM MOTOR VEHICLE	3200 W HEROY AVE	7/26/2023	P1
C	THEFT 3D SHOPLIFTING	2500 W WELLESLEY AVE	7/25/2023	P1
C	THEFT 3D SHOPLIFTING	2500 W WELLESLEY AVE	7/23/2023	
C	THEFT 3D SHOPLIFTING	2300 W WELLESLEY AVE	7/23/2023	
C	THEFT 3D SHOPLIFTING	2300 W WELLESLEY AVE	7/23/2023	
C	THEFT 3D SHOPLIFTING	2300 W WELLESLEY AVE	7/27/2023	
C	THEFT 3D SHOPLIFTING	2300 W WELLESLEY AVE	7/28/2023	
C	THEFT OF MOTOR VEHICLE	3200 N COLUMBIA CIR	7/25/2023	P1
<u>SPA1FM</u>				
C	THEFT 1D FROM MOTOR VEHICLE	7400 N ALBERTA ST	7/29/2023	P1
C	THEFT 2D FROM MOTOR VEHICLE	2200 W STRATTON AVE	7/27/2023	P1
C	THEFT OF MOTOR VEHICLE	7400 N ALBERTA ST	7/29/2023	P1
<u>SPA1IT</u>				
C	THEFT 2D FROM MOTOR VEHICLE	8800 N INDIAN TRAIL RD	7/24/2023	P1
<u>SPA1NH</u>				
C	ASSAULT 2D	4400 N ATLANTIC DR	7/28/2023	P1
C	BURGLARY 2D COMMERCIAL	3800 N MONROE ST	7/26/2023	P1
C	BURGLARY 2D GARAGE	5700 N POST ST	7/28/2023	P1
C	THEFT 2D ALL OTHER	5600 N LINCOLN ST	7/26/2023	P1
C	THEFT 2D FROM MOTOR VEHICLE	4700 N DIVISION ST	7/28/2023	P1
C	THEFT 3D FROM BUILDING	4900 N MADISON ST	7/28/2023	P1
C	THEFT OF MOTOR VEHICLE	300 W JOSEPH AVE	7/26/2023	P1
C	THEFT OF MOTOR VEHICLE	500 W GORDON AVE	7/28/2023	P1
<u>SPA1NW</u>				
C	BURGLARY 2D GARAGE	2300 W EVERETT AVE	7/28/2023	P1
C	THEFT 2D ALL OTHER	5800 N CANNON ST	7/24/2023	Oth
C	THEFT 3D ALL OTHER	3000 W ROWAN AVE	7/25/2023	P1
C	THEFT 3D ALL OTHER	6400 N ROYAL DR	7/28/2023	P1
C	THEFT 3D ALL OTHER	2600 W QUEEN AVE	7/27/2023	

For protection of victim privacy, the entire address on sexual assault crimes has been redacted.

A/C	Offense Statute	Address	Reported Date	Dist
C	THEFT 3D ALL OTHER	2800 W OLYMPIC AVE	7/28/2023	
C	THEFT 3D VEHICLE PARTS AND ACCESSORIES	7100 N DESCHUTES DR	7/25/2023	P1
C	THEFT OF MOTOR VEHICLE	2800 W BROAD AVE	7/25/2023	P6

POLICE SUMMARY - Ending: Saturday, July 29, 2023



NW - North Central District (P2)

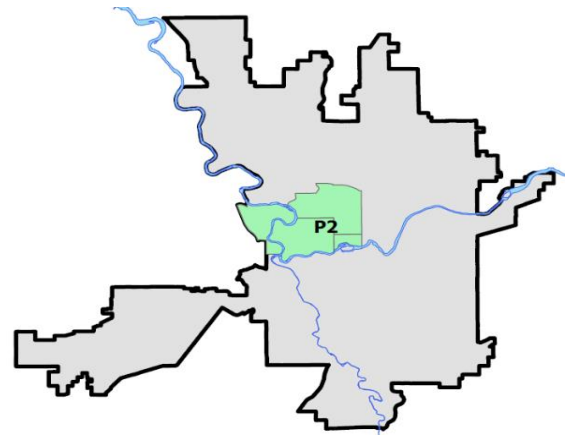
Preliminary IBR Counts

NIBRS Categories (Part 1 Selected)		7 Day Comparison			28 Day Comparison			YTD Comparison		
		Current	Prior	Percent	Current	Prior	Percent	Current	Prior	Percent
Violent	Criminal Homicide	0	0		0	0		2	2	0.00%
	Rape	1	0		1	3	-66.67%	17	19	-10.53%
	Robbery - Commercial	2	0		2	3	-33.33%	9	9	0.00%
	Robbery - Person	2	0		2	1	100.00%	12	17	-29.41%
	Aggravated Assault - Non DV	2	2	0.00%	8	7	14.29%	37	50	-26.00%
	Aggravated Assault - DV	1	0		4	1	300.00%	27	33	-18.18%
Violent Total:		8	2	300.00%	17	15	13.33%	104	130	-20.00%
Property	Burglary - Residential	3	0		4	7	-42.86%	66	65	1.54%
	Burglary Garage	0	0		1	3	-66.67%	33	33	0.00%
	Burglary Commercial	4	3	33.33%	12	7	71.43%	61	43	41.86%
	Larceny	22	23	-4.35%	90	90	0.00%	602	650	-7.38%
	Vehicle Theft	8	10	-20.00%	21	19	10.53%	145	138	5.07%
	Arson	1	0		1	0		8	9	-11.11%
Property Total:		38	36	5.56%	129	126	2.38%	915	938	-2.45%
Preliminary Part 1 Crime Totals:		46	38	21.05%	146	141	3.55%	1019	1068	-4.59%
Current 7 Day Period:		7/23/2023 - 7/29/2023			Prior 7 Day Period:		7/16/2023 - 7/22/2023			
Current 28 Day Period:		7/2/2023 - 7/29/2023			Prior 28 Day Period:		6/4/2023 - 7/1/2023			
Current YTD Day Period:		1/1/2023 - 7/29/2023			Prior YTD Period:		1/1/2022 - 7/29/2022			


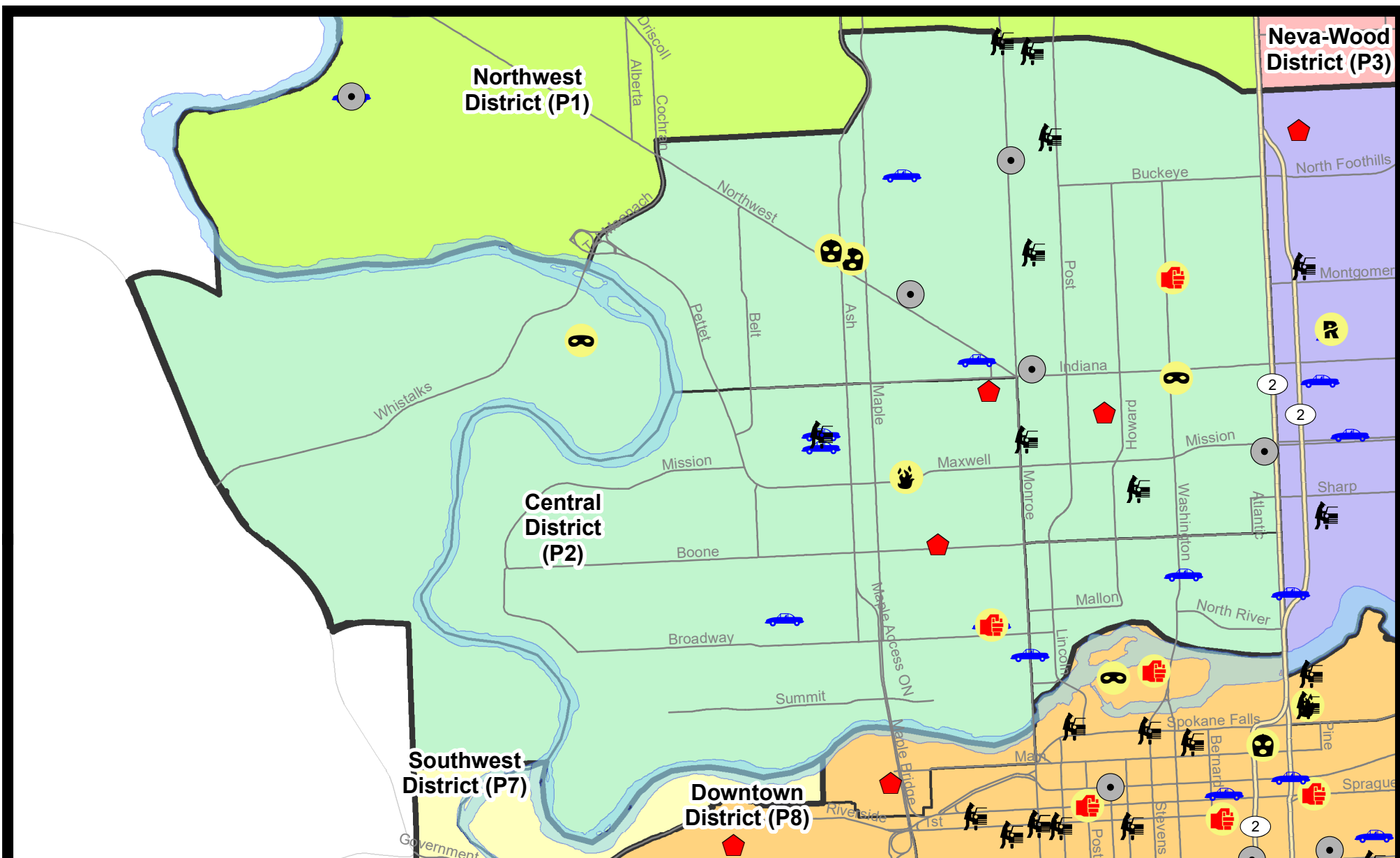
Prepared by SPD Crime Analysis Office - Monday, July 31, 2023

NOTE: SPD moved from UCR to the NIBRS reporting standard on 10/4/16 following the transition to a new RMS System. [Numbers on CompStat reports prior to this date should not be used as a comparison to those on this report.](#) Additional info on these reporting standards can be found on the FBI website: <https://ucr.fbi.gov/nibrs-overview>

This chart represents Preliminary counts of selected crime categories from Police Case Reports. Full statistical analysis to determine the confidence level of this data has not been performed. The % change columns on the preliminary counts differ from the percentage change on the NIBRS crime report, sometimes significantly. The CompStat report is designed for operational use and includes only selected NIBRS categories and coding less complex than full NIBRS rules. Official statistics for these and other NIBRS categories can be found on WASPC & FBI websites once available.



Note: On 1/8/23 a boundary change to P2 added a portion of the P1 area into P2 (SPA2EG); Consequently activity in P2 will appear a bit higher if compared to printed CompStat reports prior to 1/8/23



City of Spokane
Central District (P2)
Selected
Crime Types
2023-07-23 to 2023-07-29
 Prepared By:
 Crime Analysis Unit
 Spokane Police Department

Legend

NIBRS Events



Robbery Commercial

Robbery Person

Aggravated Assault

Burglary Residential

Burglary Garage

Burglary Commercial

Vehicle Prowling

Vehicle Theft

Arson

Cases Represent LERMS Crime Codes
 Points may indicate multiple events
 Note: Veh Prowl is only Larceny category displayed



For Additional Information on Incidents
 pertaining to an Area, Trend, or Pattern
 Contact Information Analysis

0 0.2 0.4 0.6 Miles



THIS IS NOT A LEGAL DOCUMENT:
 The information shown on this map is compiled
 from various sources and is subject to constant
 revision. Information shown on this map should
 not be used to determine the location of facilities
 in relationship to property lines, section lines,
 streets, etc.



Sunday - Saturday

NW - Central District (P2)

7/23/2023 TO 7/29/2023



<u>A/C</u>	<u>Offense Statute</u>	<u>Address</u>	<u>Reported Date</u>	<u>Dist</u>
<u>SPA2EG</u>				
C	ASSAULT 2D	300 W MONTGOMERY AVE	7/28/2023	P1
A	BURGLARY 2D COMMERCIAL	1400 W MONTGOMERY AVE	7/24/2023	P1
C	BURGLARY 2D COMMERCIAL	2800 N MONROE ST	7/25/2023	P1
C	BURGLARY 2D COMMERCIAL	900 W INDIANA AVE	7/26/2023	P1
C	BURGLARY 2D COMMERCIAL	1400 N DIVISION ST	7/26/2023	P1
C	RESIDENTIAL BURGLARY	600 W AUGUSTA AVE	7/27/2023	P2
C	ROBBERY 1D COMMERCIAL	1600 W NORTHWEST BLVD	7/24/2023	P1
C	ROBBERY 1D PERSON	300 W INDIANA AVE	7/29/2023	P1
C	ROBBERY 2D COMMERCIAL	1700 W NORTHWEST BLVD	7/27/2023	P1
C	THEFT 1D FROM MOTOR VEHICLE	800 W FAIRVIEW AVE	7/26/2023	
C	THEFT 2D FROM MOTOR VEHICLE	900 W SPOFFORD AVE	7/27/2023	P1
C	THEFT 2D FROM MOTOR VEHICLE	500 W SINTO AVE	7/27/2023	P2
A	THEFT 3D ALL OTHER	2300 N DIVISION ST	7/24/2023	P2
C	THEFT 3D ALL OTHER	2400 N LINCOLN ST	7/28/2023	P2
C	THEFT 3D ALL OTHER	2200 N HEMLOCK ST	7/24/2023	
C	THEFT 3D ALL OTHER	1700 W KNOX AVE	7/27/2023	
C	THEFT 3D FROM MOTOR VEHICLE	3300 N LINCOLN ST	7/27/2023	P1
A	THEFT 3D FROM MOTOR VEHICLE	2400 N LINCOLN ST	7/28/2023	P2
C	THEFT 3D FROM MOTOR VEHICLE	N MONROE ST / W CORA AVE	7/29/2023	P1
C	THEFT 3D SHOPLIFTING	1600 W NORTHWEST BLVD	7/26/2023	P1
C	THEFT 3D SHOPLIFTING	1600 W NORTHWEST BLVD	7/23/2023	
C	THEFT 3D SHOPLIFTING	1600 W NORTHWEST BLVD	7/27/2023	
C	THEFT 3D SHOPLIFTING	1600 W NORTHWEST BLVD	7/27/2023	
C	THEFT 3D SHOPLIFTING	1600 W NORTHWEST BLVD	7/27/2023	
C	THEFT 3D SHOPLIFTING	1600 W NORTHWEST BLVD	7/29/2023	
C	THEFT OF MOTOR VEHICLE	1400 W GRACE AVE	7/26/2023	P1
C	THEFT OF MOTOR VEHICLE	1100 W SHANNON AVE	7/26/2023	P2
<u>SPA2RS</u>				
C	RAPE-2ND DEG (SODOMY)		7/25/2023	P8
C	THEFT OF MOTOR VEHICLE	N MONROE ST / W COLLEGE AVE	7/25/2023	P1
C	THEFT OF MOTOR VEHICLE	900 N WASHINGTON ST	7/28/2023	P2
<u>SPA2WC</u>				
C	ARSON 1D	1400 W MAXWELL AVE	7/24/2023	P1
C	ASSAULT 1D	1400 W MAXWELL AVE	7/24/2023	P1
C	ASSAULT 1D	1100 W BROADWAY AVE	7/26/2023	P2
C	RESIDENTIAL BURGLARY	1800 N MADISON ST	7/25/2023	P1
A	RESIDENTIAL BURGLARY	1300 W BOONE AVE	7/27/2023	P1

For protection of victim privacy, the entire address on sexual assault crimes has been redacted.

A/C	Offense Statute	Address	Reported Date	Dist
C	THEFT 2D ALL OTHER	1800 N ASH ST	7/28/2023	P1
C	THEFT 2D FROM BUILDING	1600 W SHARP AVE	7/25/2023	P2
C	THEFT 3D ALL OTHER	1500 N ELM ST	7/24/2023	P2
C	THEFT 3D FROM MOTOR VEHICLE	1600 N OAK ST	7/24/2023	P2
C	THEFT 3D SHOPLIFTING	1000 W SUMMIT PKWY	7/25/2023	
C	THEFT 3D VEHICLE PARTS AND ACCESSORIES	1700 W BROADWAY AVE	7/25/2023	P2
C	THEFT OF MOTOR VEHICLE	1900 W MALLON AVE	7/24/2023	P2
A	THEFT OF MOTOR VEHICLE	1600 N OAK ST	7/24/2023	P2
C	THEFT OF MOTOR VEHICLE	1800 W SPOFFORD AVE	7/25/2023	P1
C	THEFT OF MOTOR VEHICLE	1100 W BROADWAY AVE	7/26/2023	P2

SPA2WH

C	ROBBERY 1D PERSON	2800 W ELLIOTT DR	7/26/2023	P1
---	-------------------	-------------------	-----------	----

SPOKANE POLICE DEPARTMENT

Northeast Precinct

BAKER Sector

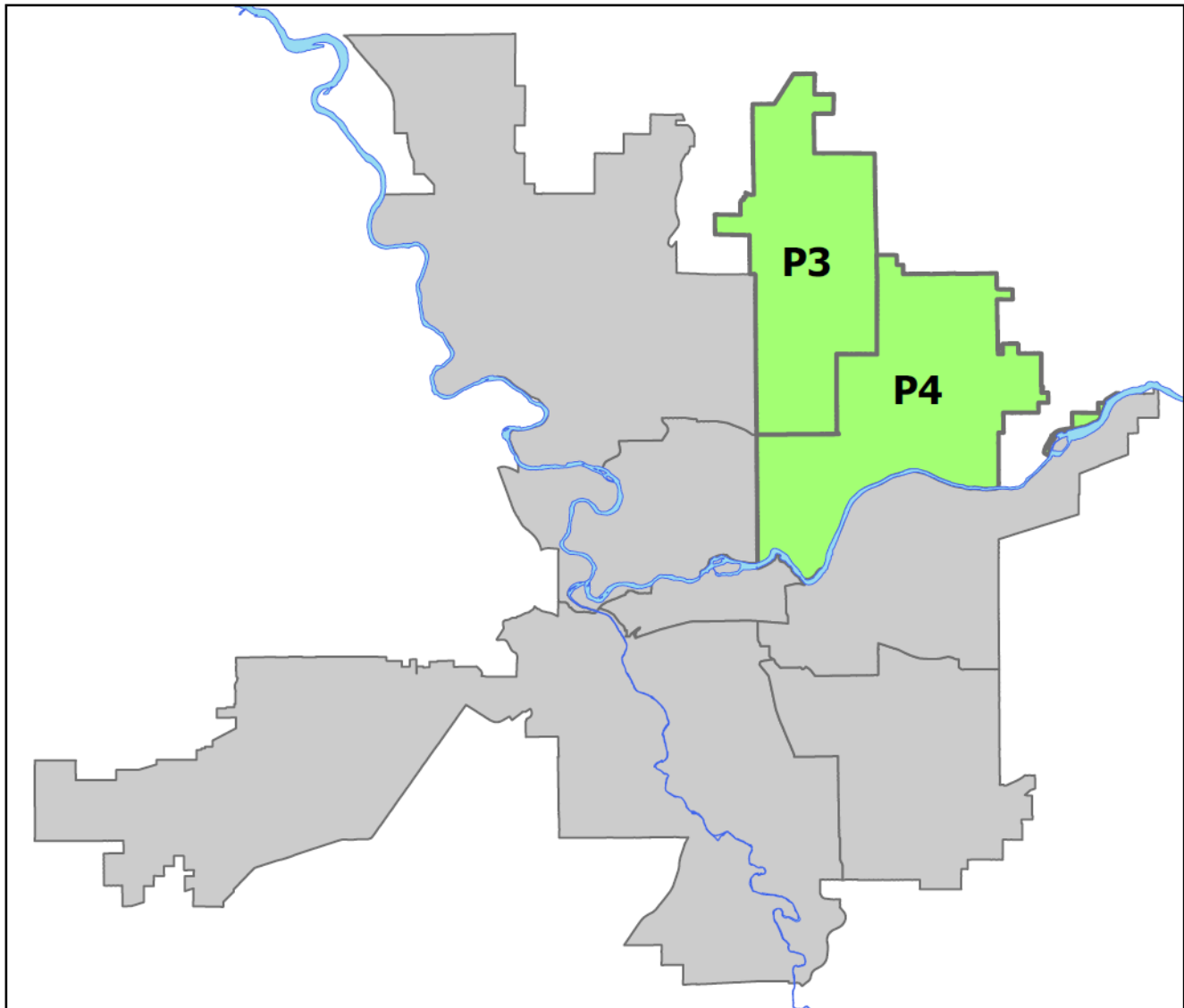


PSA Commander

Captain Steve Wohl

NevaWood District (P3)

Northeast District (P4)



POLICE SUMMARY - Ending: Saturday, July 29, 2023

NORTHEAST PRECINCT (P3, P4) BAKER SECTOR



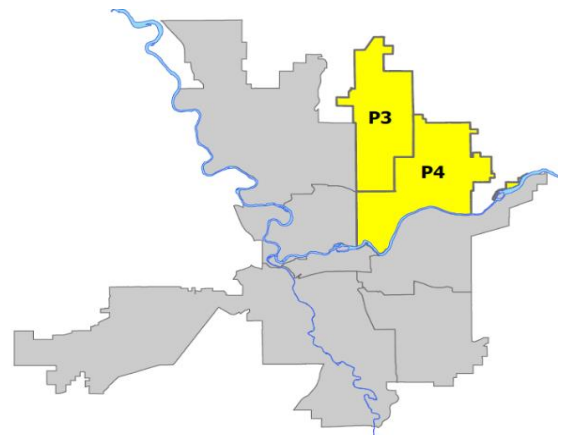
Preliminary IBR Counts

NIBRS Categories (Part 1 Selected)		7 Day Comparison			28 Day Comparison			YTD Comparison		
		Current	Prior	Percent	Current	Prior	Percent	Current	Prior	Percent
Violent	Criminal Homicide	0	0		1	0		3	2	50.00%
	Rape	1	0		3	5	-40.00%	38	33	15.15%
	Robbery - Commercial	7	3	133.33%	13	5	160.00%	40	34	17.65%
	Robbery - Person	1	4	-75.00%	6	10	-40.00%	46	41	12.20%
	Aggravated Assault - Non DV	5	3	66.67%	19	25	-24.00%	115	88	30.68%
	Aggravated Assault - DV	2	5	-60.00%	9	10	-10.00%	84	65	29.23%
Violent Total:		16	15	6.67%	51	55	-7.27%	326	263	23.95%
Property	Burglary - Residential	10	5	100.00%	32	33	-3.03%	231	155	49.03%
	Burglary Garage	7	11	-36.36%	24	20	20.00%	109	66	65.15%
	Burglary Commercial	4	3	33.33%	15	13	15.38%	120	134	-10.45%
	Larceny	80	69	15.94%	282	283	-0.35%	2114	2053	2.97%
	Vehicle Theft	28	14	100.00%	62	67	-7.46%	382	374	2.14%
	Arson	0	1	-100.00%	1	3	-66.67%	15	12	25.00%
Property Total:		129	103	25.24%	416	419	-0.72%	2971	2794	6.34%
Preliminary Part 1 Crime Totals:		145	118	22.88%	467	474	-1.48%	3297	3057	7.85%
Current 7 Day Period:		7/23/2023 - 7/29/2023			Prior 7 Day Period:		7/16/2023 - 7/22/2023			
Current 28 Day Period:		7/2/2023 - 7/29/2023			Prior 28 Day Period:		6/4/2023 - 7/1/2023			
Current YTD Day Period:		1/1/2023 - 7/29/2023			Prior YTD Period:		1/1/2022 - 7/29/2022			

Prepared by SPD Crime Analysis Office - Monday, July 31, 2023

NOTE: SPD moved from UCR to the NIBRS reporting standard on 10/4/16 following the transition to a new RMS System. [Numbers on CompStat reports prior to this date should not be used as a comparison to those on this report.](#) Additional info on these reporting standards can be found on the FBI website: <https://ucr.fbi.gov/nibrs-overview>

This chart represents Preliminary counts of selected crime categories from Police Case Reports. Full statistical analysis to determine the confidence level of this data has not been performed. The % change columns on the preliminary counts differ from the percentage change on the NIBRS crime report, sometimes significantly. The CompStat report is designed for operational use and includes only selected NIBRS categories and coding less complex than full NIBRS rules. Official statistics for these and other NIBRS categories can be found on WASPC & FBI websites once available.



Note: On 1/8/23 boundary changes were implemented dividing the North Precinct into two (NW and NE). The Northeast Precinct BAKER Sector consists of P3 and P4; Consequently this page did not exist on printed reports prior to 1/8/23

POLICE SUMMARY - Ending: Saturday, July 29, 2023



NE - Neva-Wood District (P3)

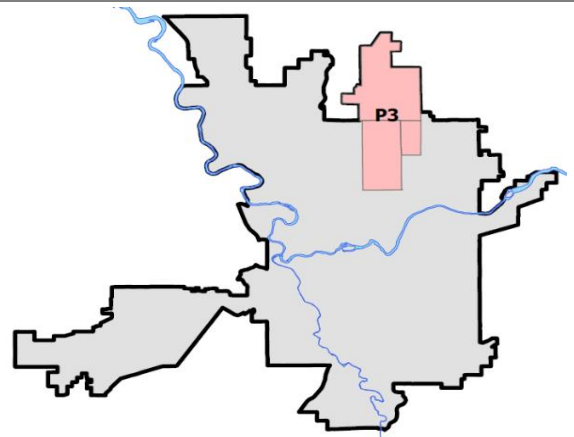
Preliminary IBR Counts

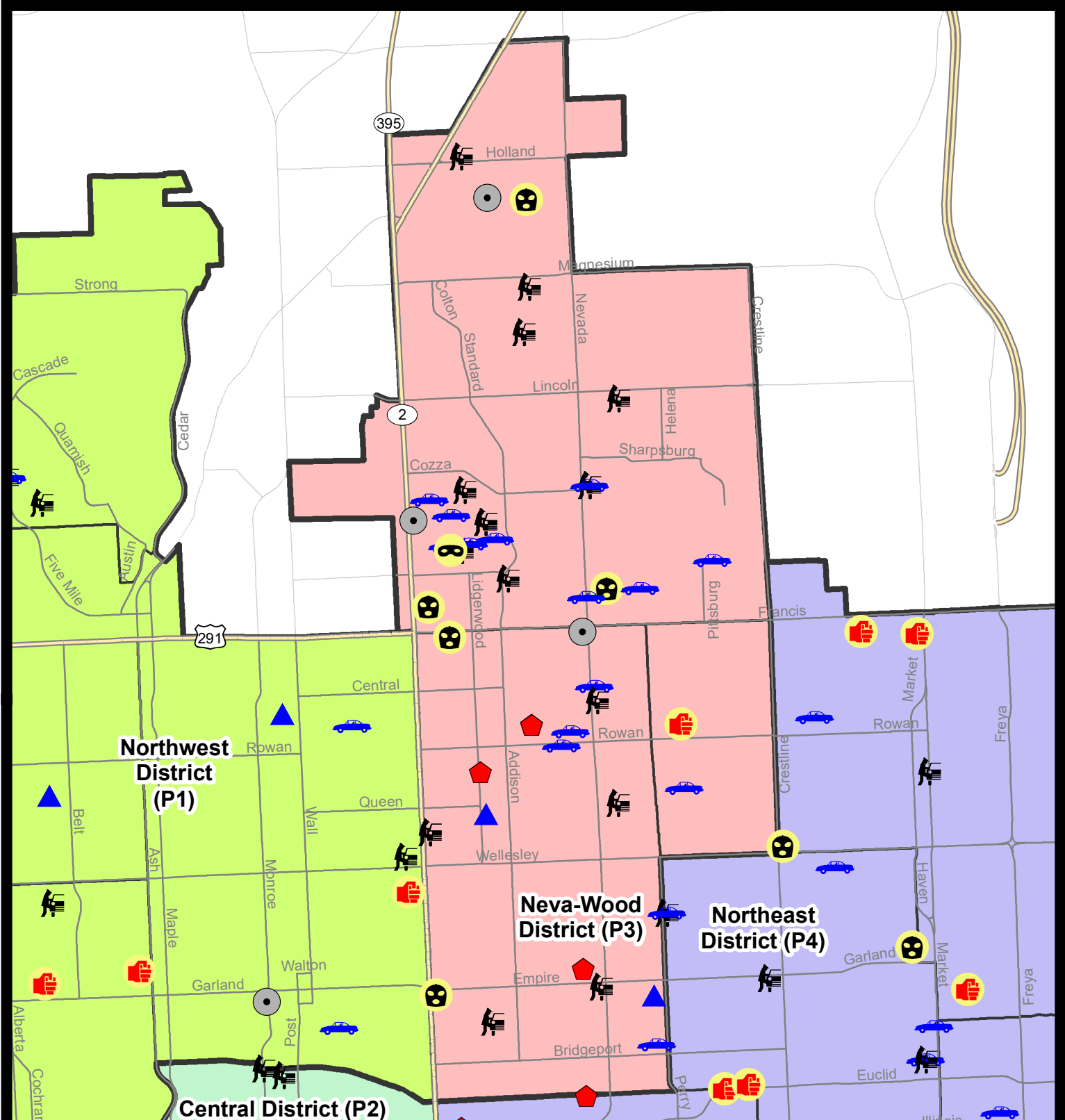
NIBRS Categories (Part 1 Selected)		7 Day Comparison			28 Day Comparison			YTD Comparison		
		Current	Prior	Percent	Current	Prior	Percent	Current	Prior	Percent
Violent	Criminal Homicide	0	0		1	0		2	2	0.00%
	Rape	0	0		2	3	-33.33%	21	18	16.67%
	Robbery - Commercial	5	2	150.00%	10	3	233.33%	28	25	12.00%
	Robbery - Person	1	1	0.00%	3	3	0.00%	21	26	-19.23%
	Aggravated Assault - Non DV	1	0		8	6	33.33%	45	34	32.35%
	Aggravated Assault - DV	0	3	-100.00%	5	6	-16.67%	52	28	85.71%
Violent Total:		7	6	16.67%	29	21	38.10%	169	133	27.07%
Property	Burglary - Residential	4	3	33.33%	17	16	6.25%	123	77	59.74%
	Burglary Garage	2	11	-81.82%	17	15	13.33%	73	42	73.81%
	Burglary Commercial	3	3	0.00%	10	10	0.00%	87	58	50.00%
	Larceny	58	51	13.73%	192	176	9.09%	1458	1451	0.48%
	Vehicle Theft	15	11	36.36%	35	33	6.06%	205	209	-1.91%
	Arson	0	0		0	2	-100.00%	11	6	83.33%
Property Total:		82	79	3.80%	271	252	7.54%	1957	1843	6.19%
Preliminary Part 1 Crime Totals:		89	85	4.71%	300	273	9.89%	2126	1976	7.59%
Current 7 Day Period:		7/23/2023 - 7/29/2023			Prior 7 Day Period:		7/16/2023 - 7/22/2023			
Current 28 Day Period:		7/2/2023 - 7/29/2023			Prior 28 Day Period:		6/4/2023 - 7/1/2023			
Current YTD Day Period:		1/1/2023 - 7/29/2023			Prior YTD Period:		1/1/2022 - 7/29/2022			

Prepared by SPD Crime Analysis Office - Monday, July 31, 2023

NOTE: SPD moved from UCR to the NIBRS reporting standard on 10/4/16 following the transition to a new RMS System. [Numbers on CompStat reports prior to this date should not be used as a comparison to those on this report.](#) Additional info on these reporting standards can be found on the FBI website: <https://ucr.fbi.gov/nibrs-overview>

This chart represents Preliminary counts of selected crime categories from Police Case Reports. Full statistical analysis to determine the confidence level of this data has not been performed. The % change columns on the preliminary counts differ from the percentage change on the NIBRS crime report, sometimes significantly. The CompStat report is designed for operational use and includes only selected NIBRS categories and coding less complex than full NIBRS rules. Official statistics for these and other NIBRS categories can be found on WASPC & FBI websites once available.





City of Spokane Neva-Wood District (P3)

Selected Crime Codes

2023-07-23 to 2023-07-29

Prepared By:
Crime Analysis Unit
Spokane Police Department

Legend

NIBRS Events



Criminal Homicide



Rape



Robbery Commercial



Robbery Person



Aggravated Assault



Burglary Residential



Burglary Garage



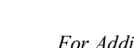
Burglary Commercial



Vehicle Prowling



Vehicle Theft



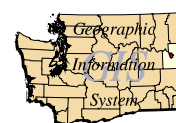
Arson



Cases Represent LERMS Crime Codes
Points may indicate multiple events
Note: Veh Prowl is only Larceny displayed

For Additional Information on
Incidents pertaining to an
Area, Trend, or Pattern
Contact Information Analysis

0 0.2 0.4 0.8 Miles



THIS IS NOT A LEGAL DOCUMENT:
The information shown on this map is compiled
from various sources and is subject to constant
revision. Information shown on this map should
not be used to determine the location of facilities
in relationship to property lines, section lines,
streets, etc.

Sunday - Saturday

NE - Neva-Wood District (P3)

7/23/2023 TO 7/29/2023



<u>A/C</u>	<u>Offense Statute</u>	<u>Address</u>	<u>Reported Date</u>	<u>Dist</u>
<u>SPB3NL</u>				
A	BURGLARY 2D COMMERCIAL	900 E FRANCIS AVE	7/24/2023	P4
C	BURGLARY 2D GARAGE	300 E QUEEN AVE	7/26/2023	P3
C	BURGLARY 2D GARAGE	1300 E PROVIDENCE AVE	7/29/2023	P3
C	RESIDENTIAL BURGLARY	800 E GARLAND AVE	7/23/2023	P4
C	RESIDENTIAL BURGLARY	500 E NEBRASKA AVE	7/23/2023	P4
C	RESIDENTIAL BURGLARY	500 E NEBRASKA AVE	7/25/2023	P4
C	RESIDENTIAL BURGLARY	5300 N LIDGERWOOD ST	7/27/2023	P4
C	ROBBERY 1D COMMERCIAL	100 E FRANCIS AVE	7/25/2023	P4
C	ROBBERY 2D COMMERCIAL	0 E EMPIRE AVE	7/27/2023	P4
C	THEFT 2D ALL OTHER	E WELLESLEY AVE / N DIVISION ST	7/24/2023	P1
C	THEFT 2D FROM BUILDING	4700 N DIVISION ST	7/28/2023	P3
C	THEFT 2D FROM MOTOR VEHICLE	900 E EMPIRE AVE	7/25/2023	P3
C	THEFT 2D FROM MOTOR VEHICLE	300 E GORDON AVE	7/26/2023	P3
C	THEFT 2D FROM MOTOR VEHICLE	1100 E QUEEN AVE	7/27/2023	
C	THEFT 2D SHOPLIFTING	5600 N DIVISION ST	7/23/2023	
C	THEFT 2D SHOPLIFTING	5700 N DIVISION ST	7/27/2023	
C	THEFT 3D ALL OTHER	200 E EMPIRE AVE	7/24/2023	P3
C	THEFT 3D ALL OTHER	200 E KIERNAN AVE	7/27/2023	P4
C	THEFT 3D ALL OTHER	900 E QUEEN AVE	7/28/2023	P3
C	THEFT 3D FROM MOTOR VEHICLE	4700 N DIVISION ST	7/23/2023	P3
C	THEFT 3D FROM MOTOR VEHICLE	1000 E COLUMBIA AVE	7/28/2023	
C	THEFT 3D SHOPLIFTING	5500 N DIVISION ST	7/23/2023	P3
C	THEFT 3D SHOPLIFTING	0 E EMPIRE AVE	7/28/2023	P4
C	THEFT 3D SHOPLIFTING	4700 N DIVISION ST	7/29/2023	P4
C	THEFT 3D SHOPLIFTING	5600 N DIVISION ST	7/27/2023	
C	THEFT OF A FIREARM FROM MOTOR VEHICLE	4700 N DIVISION ST	7/23/2023	P3
C	THEFT OF MOTOR VEHICLE	1000 E CENTRAL AVE	7/25/2023	P4
C	THEFT OF MOTOR VEHICLE	800 E NEBRASKA AVE	7/27/2023	P4
C	THEFT OF MOTOR VEHICLE	1300 E COURTLAND AVE	7/27/2023	P4
C	THEFT OF MOTOR VEHICLE	700 E ROWAN AVE	7/29/2023	P4
<u>SPB3SH</u>				
C	BURGLARY 2D COMMERCIAL	7000 N DIVISION ST	7/23/2023	P5
C	BURGLARY 2D COMMERCIAL	9200 N COLTON ST	7/25/2023	P4
C	BURGLARY 2D FENCED AREA	1700 E LYONS AVE	7/29/2023	P3
C	ROBBERY 1D PERSON	200 E WEDGEWOOD AVE	7/28/2023	P3
C	ROBBERY 2D COMMERCIAL	9200 N NEVADA ST	7/23/2023	P1
C	ROBBERY 2D COMMERCIAL	6500 N NEVADA ST	7/28/2023	P4
C	SHOPLIFTING USE FORCE TO FLEE ROBBERY	6400 N DIVISION ST	7/27/2023	P4

For protection of victim privacy, the entire address on sexual assault crimes has been redacted.

A/C	Offense Statute	Address	Reported Date	Dist
C	THEFT 2D ALL OTHER	600 E MAGNESIUM RD	7/27/2023	P4
C	THEFT 2D ALL OTHER	6700 N DIVISION ST	7/28/2023	P3
C	THEFT 2D FROM BUILDING	9200 N NEVADA ST	7/28/2023	P3
C	THEFT 2D FROM MOTOR VEHICLE	200 E ASTOR DR	7/24/2023	P3
C	THEFT 2D FROM MOTOR VEHICLE	200 E WEDGEWOOD AVE	7/26/2023	P3
C	THEFT 2D FROM MOTOR VEHICLE	400 E HOLLAND AVE	7/25/2023	P3
C	THEFT 2D FROM MOTOR VEHICLE	600 E MAGNESIUM RD	7/28/2023	P3
C	THEFT 3D ALL OTHER	7800 N DAKOTA ST	7/26/2023	P3
C	THEFT 3D ALL OTHER	E HOERNER AVE / N NEWPORT HWY	7/28/2023	P3
C	THEFT 3D ALL OTHER	1700 E LYONS AVE	7/29/2023	P3
C	THEFT 3D ALL OTHER	1400 E MAGNESIUM RD	7/26/2023	
C	THEFT 3D FROM MOTOR VEHICLE	6600 N ADDISON ST	7/24/2023	P3
A	THEFT 3D FROM MOTOR VEHICLE	1000 E COZZA DR	7/26/2023	P3
A	THEFT 3D FROM MOTOR VEHICLE	7000 N WISCOMB ST	7/26/2023	P3
A	THEFT 3D FROM MOTOR VEHICLE	7000 N WISCOMB ST	7/26/2023	P3
C	THEFT 3D FROM MOTOR VEHICLE	7800 N MORTON ST	7/27/2023	P3
C	THEFT 3D FROM MOTOR VEHICLE	1000 E COZZA DR	7/27/2023	
C	THEFT 3D FROM MOTOR VEHICLE	600 E SUMTER WAY	7/29/2023	
C	THEFT 3D SHOPLIFTING	9200 N COLTON ST	7/23/2023	P4
C	THEFT 3D SHOPLIFTING	9200 N COLTON ST	7/24/2023	P4
C	THEFT 3D SHOPLIFTING	9200 N COLTON ST	7/24/2023	P6
C	THEFT 3D SHOPLIFTING	9200 N COLTON ST	7/25/2023	P4
C	THEFT 3D SHOPLIFTING	9200 N COLTON ST	7/25/2023	P4
C	THEFT 3D SHOPLIFTING	9200 N COLTON ST	7/26/2023	P4
C	THEFT 3D SHOPLIFTING	9200 N COLTON ST	7/28/2023	P4
C	THEFT 3D SHOPLIFTING	9900 N NEWPORT HWY	7/28/2023	P3
C	THEFT 3D SHOPLIFTING	9700 N NEWPORT HWY	7/29/2023	P4
C	THEFT 3D SHOPLIFTING	6600 N DIVISION ST	7/24/2023	
C	THEFT 3D SHOPLIFTING	6600 N DIVISION ST	7/24/2023	
C	THEFT 3D SHOPLIFTING	7700 N DIVISION ST	7/25/2023	
C	THEFT 3D SHOPLIFTING	9700 N NEWPORT HWY	7/26/2023	
C	THEFT 3D SHOPLIFTING	9700 N NEWPORT HWY	7/26/2023	
C	THEFT 3D SHOPLIFTING	9100 N NEWPORT HWY	7/29/2023	
C	THEFT 3D SHOPLIFTING	9600 N NEWPORT HWY	7/29/2023	
C	THEFT 3D SHOPLIFTING	9600 N NEWPORT HWY	7/29/2023	
C	THEFT 3D SHOPLIFTING	9100 N NEWPORT HWY	7/29/2023	
C	THEFT 3D SHOPLIFTING	9100 N NEWPORT HWY	7/29/2023	
C	THEFT 3D VEHICLE PARTS AND ACCESSORIES	6500 N NEVADA ST	7/25/2023	P4
C	THEFT 3D VEHICLE PARTS AND ACCESSORIES	400 E MAGNESIUM RD	7/26/2023	P3
C	THEFT OF A FIREARM FROM BUILDING	0 E PINE RIDGE CT	7/25/2023	P3
C	THEFT OF MOTOR VEHICLE	200 E WEDGEWOOD AVE	7/25/2023	P4
C	THEFT OF MOTOR VEHICLE	1700 E LYONS AVE	7/26/2023	P3
C	THEFT OF MOTOR VEHICLE	E HOUSTON AVE / N NEVADA ST	7/26/2023	P4

For protection of victim privacy, the entire address on sexual assault crimes has been redacted.

A/C	Offense Statute	Address	Reported Date	Dist
C	THEFT OF MOTOR VEHICLE	200 E WEDGEWOOD AVE	7/26/2023	P3
C	THEFT OF MOTOR VEHICLE	7000 N COLTON ST	7/26/2023	P4
C	THEFT OF MOTOR VEHICLE	7000 N COLTON ST	7/26/2023	P3
A	THEFT OF MOTOR VEHICLE	1000 E COZZA DR	7/26/2023	P3
C	THEFT OF MOTOR VEHICLE	6500 N PERRY ST	7/27/2023	P4
C	THEFT OF MOTOR VEHICLE	0 E WEILE AVE	7/28/2023	P2
C	THEFT OF MOTOR VEHICLE	N WISCOMB ST / E WEDGEWOOD AVE	7/29/2023	P3

SPB3WH

C	ASSAULT 1D	N HELENA ST / E NEBRASKA AVE	7/23/2023	P4
A	THEFT OF MOTOR VEHICLE	N HELENA ST / E CROWN AVE	7/26/2023	P4

POLICE SUMMARY - Ending: Saturday, July 29, 2023

NE - Northeast District (P4)



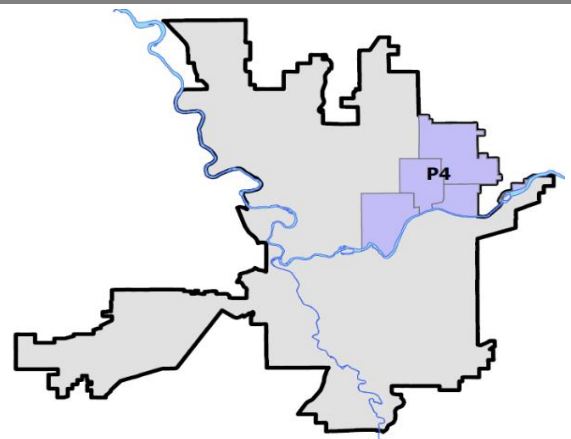
Preliminary IBR Counts

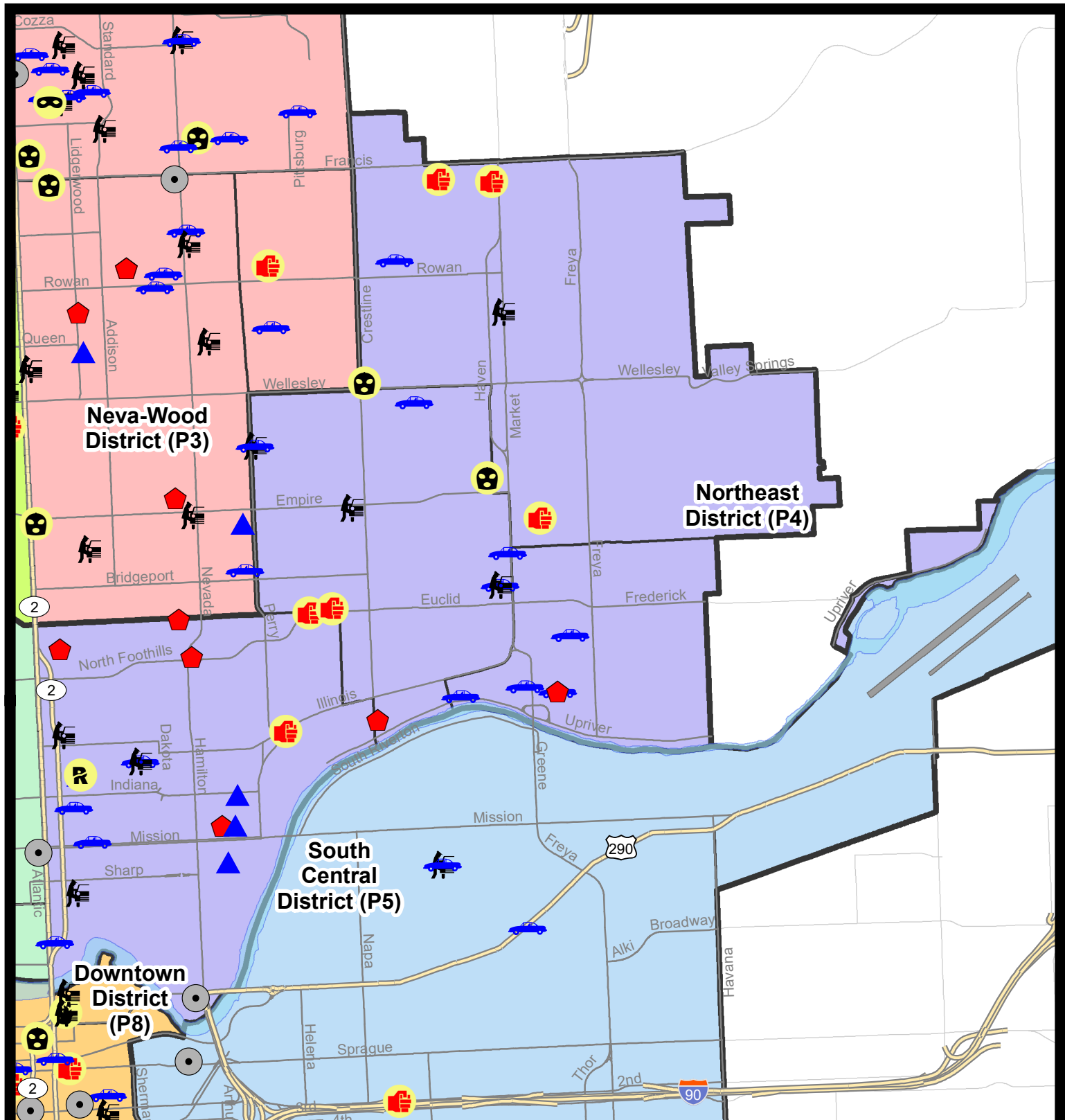
NIBRS Categories (Part 1 Selected)		7 Day Comparison			28 Day Comparison			YTD Comparison		
		Current	Prior	Percent	Current	Prior	Percent	Current	Prior	Percent
Violent	Criminal Homicide	0	0		0	0		1	0	
	Rape	1	0		1	2	-50.00%	17	15	13.33%
	Robbery - Commercial	2	1	100.00%	3	2	50.00%	12	9	33.33%
	Robbery - Person	0	3	-100.00%	3	7	-57.14%	25	15	66.67%
	Aggravated Assault - Non DV	4	3	33.33%	11	19	-42.11%	70	54	29.63%
	Aggravated Assault - DV	2	2	0.00%	4	4	0.00%	32	37	-13.51%
Violent Total:		9	9	0.00%	22	34	-35.29%	157	130	20.77%
Property	Burglary - Residential	6	2	200.00%	15	17	-11.76%	108	78	38.46%
	Burglary Garage	5	0		7	5	40.00%	36	24	50.00%
	Burglary Commercial	1	0		5	3	66.67%	33	76	-56.58%
	Larceny	22	18	22.22%	90	107	-15.89%	656	602	8.97%
	Vehicle Theft	13	3	333.33%	27	34	-20.59%	177	165	7.27%
	Arson	0	1	-100.00%	1	1	0.00%	4	6	-33.33%
Property Total:		47	24	95.83%	145	167	-13.17%	1014	951	6.62%
Preliminary Part 1 Crime Totals:		56	33	69.70%	167	201	-16.92%	1171	1081	8.33%
Current 7 Day Period:		7/23/2023 - 7/29/2023			Prior 7 Day Period:		7/16/2023 - 7/22/2023			
Current 28 Day Period:		7/2/2023 - 7/29/2023			Prior 28 Day Period:		6/4/2023 - 7/1/2023			
Current YTD Day Period:		1/1/2023 - 7/29/2023			Prior YTD Period:		1/1/2022 - 7/29/2022			

Prepared by SPD Crime Analysis Office - Monday, July 31, 2023

NOTE: SPD moved from UCR to the NIBRS reporting standard on 10/4/16 following the transition to a new RMS System. [Numbers on CompStat reports prior to this date should not be used as a comparison to those on this report.](#) Additional info on these reporting standards can be found on the FBI website: <https://ucr.fbi.gov/nibrs-overview>

This chart represents Preliminary counts of selected crime categories from Police Case Reports. Full statistical analysis to determine the confidence level of this data has not been performed. The % change columns on the preliminary counts differ from the percentage change on the NIBRS crime report, sometimes significantly. The CompStat report is designed for operational use and includes only selected NIBRS categories and coding less complex than full NIBRS rules. Official statistics for these and other NIBRS categories can be found on WASPC & FBI websites once available.





City of Spokane

Northeast District (P4)

Selected Crime Codes

2023-07-23 to 2023-07-29

Prepared By:
Crime Analysis Unit
Spokane Police Department

Legend

NIBRS Events



Criminal Homicide



Rape



Robbery Commercial



Robbery Person



Aggravated Assault



Burglary Residential



Burglary Garage



Burglary Commercial



Vehicle Prowling



Vehicle Theft



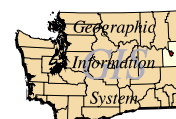
Arson



Cases Represent LERMS Crime Codes
Points may indicate multiple events
Note: Veh Prowl is only Larceny displayed

For Additional Information on
Incidents pertaining to an
Area, Trend, or Pattern
Contact Information Analysis

0 0.2 0.4 0.8 Miles



THIS IS NOT A LEGAL DOCUMENT:
The information shown on this map is compiled
from various sources and is subject to constant
revision. Information shown on this map should
not be used to determine the location of facilities
in relationship to property lines, section lines,
streets, etc.

Sunday - Saturday

NE - Northeast District (P4)

7/23/2023 TO 7/29/2023



<u>A/C</u>	<u>Offense Statute</u>	<u>Address</u>	<u>Reported Date</u>	<u>Dist</u>
<u>SPB4BE</u>				
A	BURGLARY 2D FENCED AREA	2900 E FAIRVIEW AVE	7/25/2023	P4
C	HARASSMENT FELONY WEAPON INVOLVED	1800 E DALTON AVE	7/26/2023	P4
C	RESIDENTIAL BURGLARY	2100 E NORTH CRESCENT AVE	7/23/2023	P4
C	ROBBERY 2D COMMERCIAL	3900 N MARKET ST	7/23/2023	P4
A	THEFT 3D FROM MOTOR VEHICLE	3000 E LIBERTY AVE	7/26/2023	P4
C	THEFT 3D FROM MOTOR VEHICLE	1400 E RICH AVE	7/27/2023	P3
C	THEFT 3D SHOPLIFTING	3900 N MARKET ST	7/27/2023	P4
C	THEFT 3D SHOPLIFTING	3900 N MARKET ST	7/29/2023	
C	THEFT OF A FIREARM FROM MOTOR VEHICLE	2000 E EMPIRE AVE	7/25/2023	P4
A	THEFT OF MOTOR VEHICLE	2400 E HOFFMAN AVE	7/23/2023	P4
A	THEFT OF MOTOR VEHICLE	3000 E LIBERTY AVE	7/26/2023	P4
C	THEFT OF MOTOR VEHICLE	1400 E RICH AVE	7/27/2023	P3
C	THEFT OF MOTOR VEHICLE	3500 N MARKET ST	7/27/2023	P4
<u>SPB4HI</u>				
C	ASSAULT 1D	6100 N MARKET ST	7/29/2023	P4
C	ASSAULT 2D	3600 N RALPH ST	7/24/2023	P4
C	ASSAULT 2D	6100 N LACEY ST	7/28/2023	P4
C	ROBBERY 2D COMMERCIAL	2100 E WELLESLEY AVE	7/28/2023	P4
C	THEFT 2D ALL OTHER	N MARKET ST / E BROAD AVE	7/26/2023	P4
C	THEFT 2D FROM MOTOR VEHICLE	E DIAMOND AVE / N MARKET ST	7/28/2023	P4
A	THEFT OF MOTOR VEHICLE	2300 E NEBRASKA AVE	7/26/2023	P4
<u>SPB4LO</u>				
C	ASSAULT 1D	E NORTH FOOTHILLS DR / N PITTSBURG S	7/27/2023	P4
C	ASSAULT 3D WEAPON OR NEGLIGENT INJURY	1500 E ILLINOIS AVE	7/27/2023	P4
C	BURGLARY 2D COMMERCIAL	800 E SPOKANE FALLS BLVD	7/24/2023	P4
C	BURGLARY 2D GARAGE	1300 N SUPERIOR ST	7/25/2023	P4
C	BURGLARY 2D GARAGE	1100 E AUGUSTA AVE	7/25/2023	P4
C	BURGLARY 2D GARAGE	1100 E INDIANA AVE	7/29/2023	P4
C	BURGLARY 2D GARAGE	200 E BALDWIN AVE	7/27/2023	
C	BURGLARY 2D GARAGE	200 E BALDWIN AVE	7/27/2023	
C	RAPE 2D		7/25/2023	P4
C	RESIDENTIAL BURGLARY	900 E NORTH FOOTHILLS DR	7/24/2023	P4
A	RESIDENTIAL BURGLARY	2800 N MAYFAIR ST	7/25/2023	P4
C	RESIDENTIAL BURGLARY	1000 E AUGUSTA AVE	7/27/2023	P3
C	RESIDENTIAL BURGLARY	800 E EUCLID AVE	7/28/2023	P4
C	THEFT 2D FROM BUILDING	2100 N STANDARD ST	7/29/2023	P4
C	THEFT 2D FROM MOTOR VEHICLE	100 E MONTGOMERY AVE	7/25/2023	P4

For protection of victim privacy, the entire address on sexual assault crimes has been redacted.

A/C	Offense Statute	Address	Reported Date	Dist
C	THEFT 3D ALL OTHER	500 E BOONE AVE	7/26/2023	P4
C	THEFT 3D FROM BUILDING	1000 E AUGUSTA AVE	7/27/2023	P3
C	THEFT 3D FROM BUILDING	800 E EUCLID AVE	7/28/2023	P4
C	THEFT 3D FROM MOTOR VEHICLE	500 E ERMINA AVE	7/24/2023	P4
C	THEFT 3D FROM MOTOR VEHICLE	100 E BOONE AVE	7/27/2023	P4
C	THEFT 3D SHOPLIFTING	900 E MISSION AVE	7/25/2023	P4
C	THEFT 3D SHOPLIFTING	1500 E ILLINOIS AVE	7/26/2023	P4
C	THEFT 3D SHOPLIFTING	2000 N DIVISION ST	7/27/2023	P4
C	THEFT 3D SHOPLIFTING	1500 E ILLINOIS AVE	7/28/2023	P4
C	THEFT 3D SHOPLIFTING	1500 E ILLINOIS AVE	7/28/2023	P4
C	THEFT 3D SHOPLIFTING	200 E NORTH FOOTHILLS DR	7/29/2023	P4
A	THEFT OF MOTOR VEHICLE	500 E ERMINA AVE	7/24/2023	P4
C	THEFT OF MOTOR VEHICLE	100 E NORA AVE	7/25/2023	P4
C	THEFT OF MOTOR VEHICLE	200 E MISSION AVE	7/26/2023	P2
C	THEFT OF MOTOR VEHICLE	800 N DIVISION ST	7/27/2023	P2

SPB4MI

C	BURGLARY 2D FENCED AREA	3300 E EUCLID AVE	7/23/2023	P4
C	RESIDENTIAL BURGLARY	3300 E JACKSON AVE	7/26/2023	P4
C	THEFT OF MOTOR VEHICLE	2800 E UPRIVER DR	7/24/2023	P4
C	THEFT OF MOTOR VEHICLE	3300 E JACKSON AVE	7/26/2023	P4
C	THEFT OF MOTOR VEHICLE	3100 E JACKSON AVE	7/28/2023	P4
C	THEFT OF MOTOR VEHICLE	3400 E CLEVELAND AVE	7/29/2023	P4

SPOKANE POLICE DEPARTMENT



South Precinct CHARLIE Sector

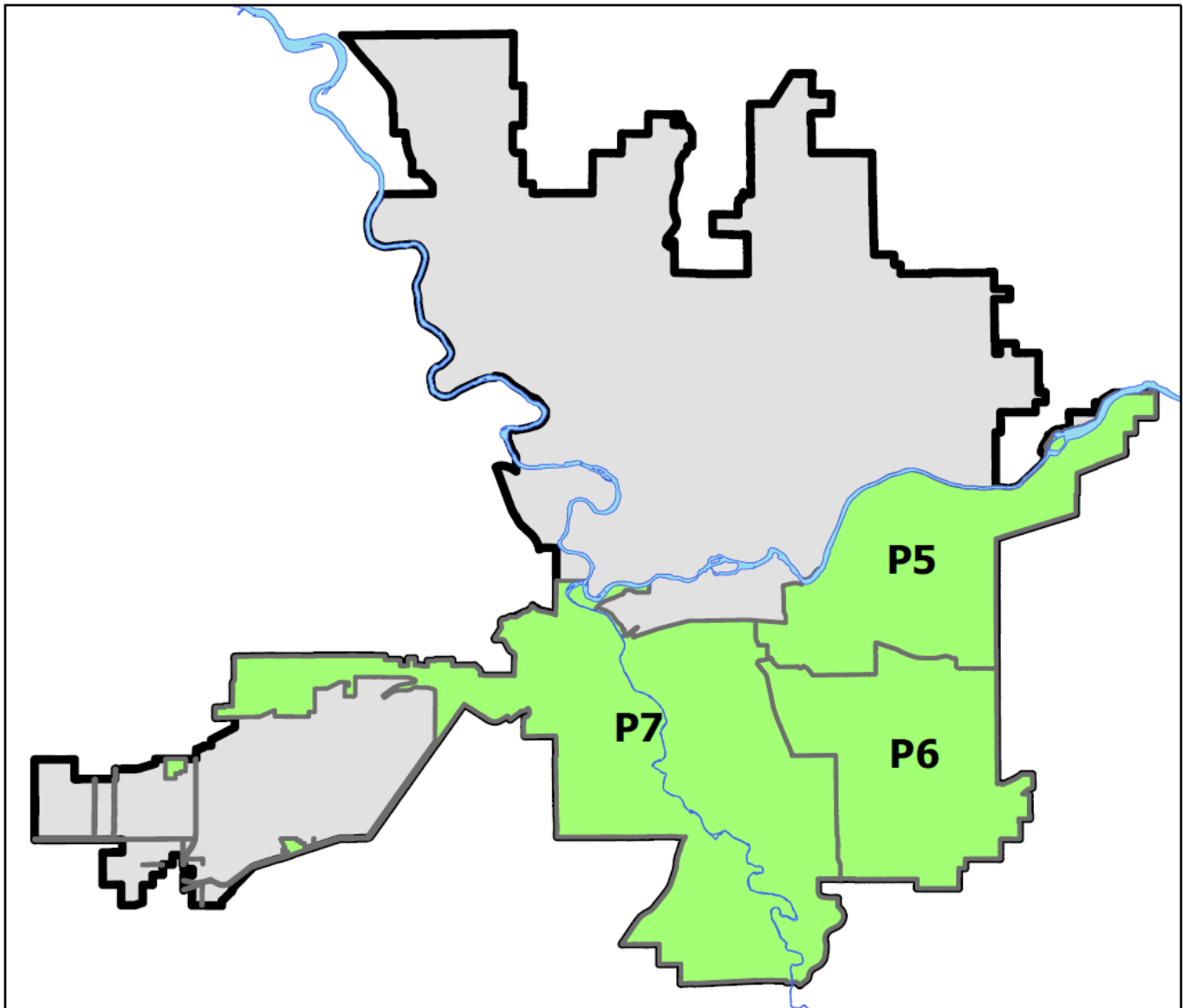
PSA Commander

Captain Matt Cowles

South Central District (P5)

Southeast District (P6)

Southwest District (P7)



POLICE SUMMARY - Ending: Saturday, July 29, 2023

SOUTH PRECINCT (P5, P6, P7) CHARLIE SECTOR



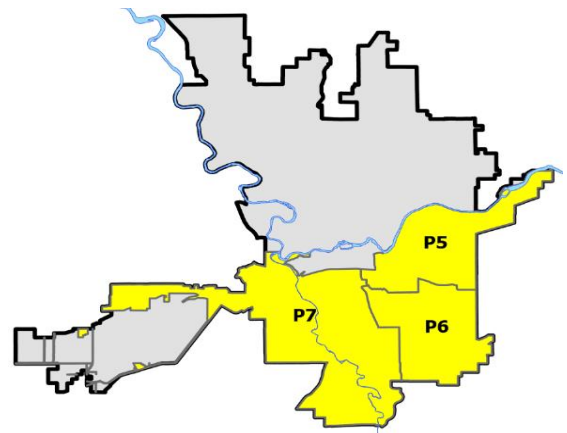
Preliminary IBR Counts

NIBRS Categories (Part 1 Selected)		7 Day Comparison			28 Day Comparison			YTD Comparison		
		Current	Prior	Percent	Current	Prior	Percent	Current	Prior	Percent
Violent	Criminal Homicide	0	0		0	0		2	2	0.00%
	Rape	0	1	-100.00%	4	6	-33.33%	43	39	10.26%
	Robbery - Commercial	2	0		2	1	100.00%	9	8	12.50%
	Robbery - Person	0	1	-100.00%	5	5	0.00%	26	24	8.33%
	Aggravated Assault - Non DV	1	1	0.00%	5	17	-70.59%	80	68	17.65%
	Aggravated Assault - DV	3	1	200.00%	8	5	60.00%	50	59	-15.25%
Violent Total:		6	4	50.00%	24	34	-29.41%	210	200	5.00%
Property	Burglary - Residential	3	4	-25.00%	11	17	-35.29%	98	139	-29.50%
	Burglary Garage	5	3	66.67%	11	10	10.00%	91	82	10.98%
	Burglary Commercial	3	1	200.00%	9	17	-47.06%	86	122	-29.51%
	Larceny	35	48	-27.08%	168	195	-13.85%	1329	1609	-17.40%
	Vehicle Theft	14	7	100.00%	43	44	-2.27%	265	279	-5.02%
	Arson	0	0		0	2	-100.00%	7	8	-12.50%
Property Total:		60	63	-4.76%	242	285	-15.09%	1876	2239	-16.21%
Preliminary Part 1 Crime Totals:		66	67	-1.49%	266	319	-16.61%	2086	2439	-14.47%
Current 7 Day Period:		7/23/2023 - 7/29/2023			Prior 7 Day Period:		7/16/2023 - 7/22/2023			
Current 28 Day Period:		7/2/2023 - 7/29/2023			Prior 28 Day Period:		6/4/2023 - 7/1/2023			
Current YTD Day Period:		1/1/2023 - 7/29/2023			Prior YTD Period:		1/1/2022 - 7/29/2022			

Prepared by SPD Crime Analysis Office - Monday, July 31, 2023

NOTE: SPD moved from UCR to the NIBRS reporting standard on 10/4/16 following the transition to a new RMS System. [Numbers on CompStat reports prior to this date should not be used as a comparison to those on this report.](#) Additional info on these reporting standards can be found on the FBI website: <https://ucr.fbi.gov/nibrs-overview>

This chart represents Preliminary counts of selected crime categories from Police Case Reports. Full statistical analysis to determine the confidence level of this data has not been performed. The % change columns on the preliminary counts differ from the percentage change on the NIBRS crime report, sometimes significantly. The CompStat report is designed for operational use and includes only selected NIBRS categories and coding less complex than full NIBRS rules. Official statistics for these and other NIBRS categories can be found on WASPC & FBI websites once available.



Note: On 1/8/23 boundary changes incorporated portions of P7 into the Downtown Precinct (SPD8BA and SPD8PV); Consequently activity in P7 will appear lower if compared to printed CompStat reports prior to 1/8/23

POLICE SUMMARY - Ending: Saturday, July 29, 2023



SE - South Central District (P5)

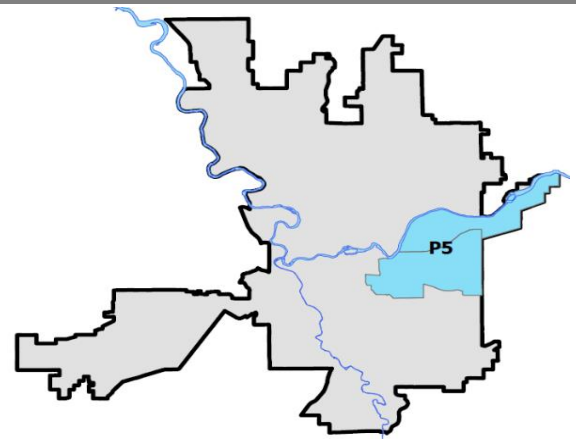
Preliminary IBR Counts

NIBRS Categories (Part 1 Selected)		7 Day Comparison			28 Day Comparison			YTD Comparison		
		Current	Prior	Percent	Current	Prior	Percent	Current	Prior	Percent
Violent	Criminal Homicide	0	0		0	0		0	1	-100.00%
	Rape	0	1	-100.00%	3	2	50.00%	22	13	69.23%
	Robbery - Commercial	0	0		0	1	-100.00%	2	3	-33.33%
	Robbery - Person	0	0		2	3	-33.33%	16	10	60.00%
	Aggravated Assault - Non DV	0	1	-100.00%	2	8	-75.00%	40	35	14.29%
	Aggravated Assault - DV	1	1	0.00%	4	3	33.33%	26	30	-13.33%
Violent Total:		1	3	-66.67%	11	17	-35.29%	106	92	15.22%
Property	Burglary - Residential	1	0		3	7	-57.14%	35	49	-28.57%
	Burglary Garage	0	0		0	2	-100.00%	23	27	-14.81%
	Burglary Commercial	1	1	0.00%	4	9	-55.56%	55	72	-23.61%
	Larceny	7	20	-65.00%	61	67	-8.96%	462	613	-24.63%
	Vehicle Theft	4	4	0.00%	16	17	-5.88%	96	138	-30.43%
	Arson	0	0		0	1	-100.00%	5	3	66.67%
Property Total:		13	25	-48.00%	84	103	-18.45%	676	902	-25.06%
Preliminary Part 1 Crime Totals:		14	28	-50.00%	95	120	-20.83%	782	994	-21.33%
Current 7 Day Period:		7/23/2023 - 7/29/2023			Prior 7 Day Period:		7/16/2023 - 7/22/2023			
Current 28 Day Period:		7/2/2023 - 7/29/2023			Prior 28 Day Period:		6/4/2023 - 7/1/2023			
Current YTD Day Period:		1/1/2023 - 7/29/2023			Prior YTD Period:		1/1/2022 - 7/29/2022			

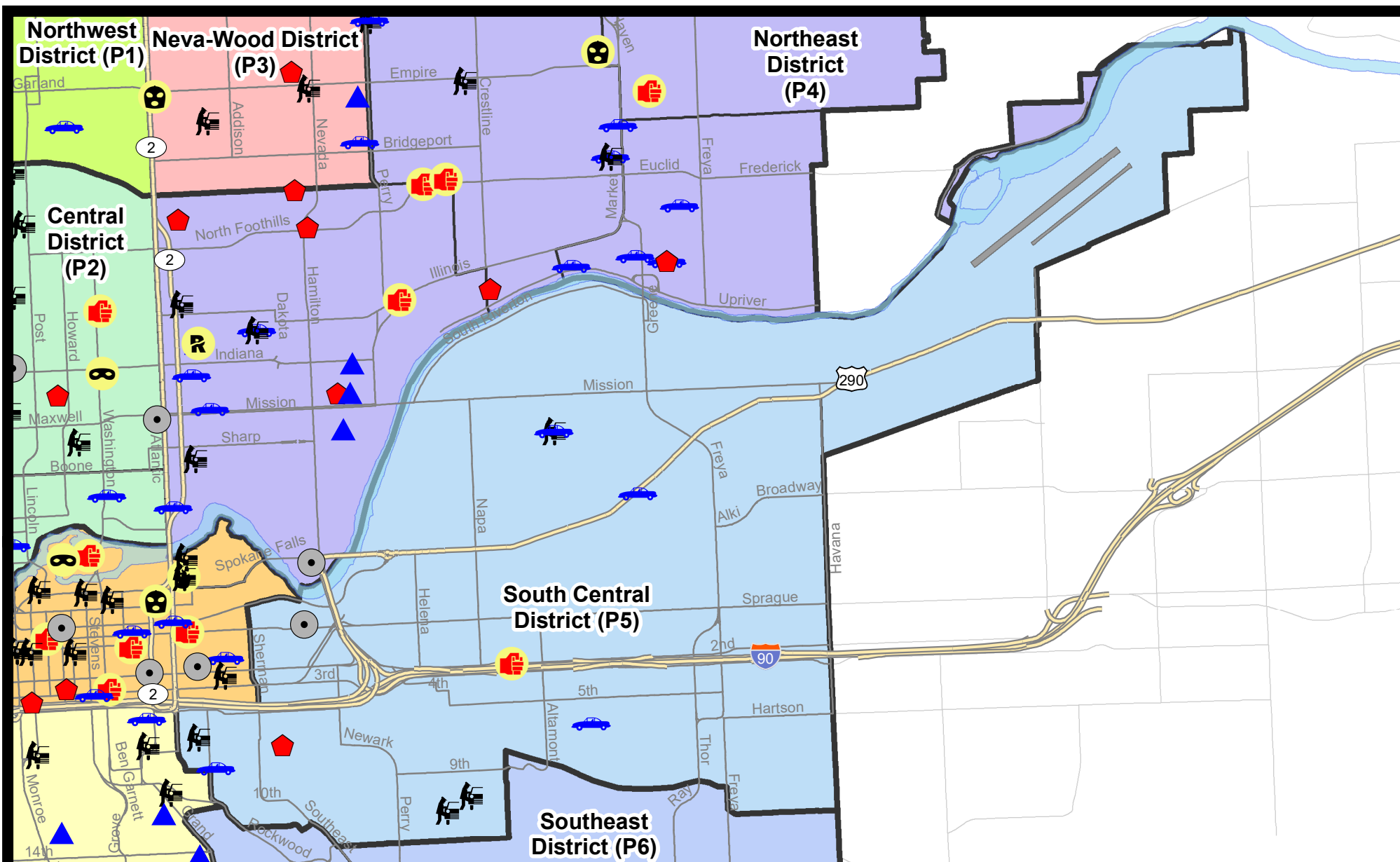
Prepared by SPD Crime Analysis Office - Monday, July 31, 2023

NOTE: SPD moved from UCR to the NIBRS reporting standard on 10/4/16 following the transition to a new RMS System. [Numbers on CompStat reports prior to this date should not be used as a comparison to those on this report.](#) Additional info on these reporting standards can be found on the FBI website: <https://ucr.fbi.gov/nibrs-overview>

This chart represents Preliminary counts of selected crime categories from Police Case Reports. Full statistical analysis to determine the confidence level of this data has not been performed. The % change columns on the preliminary counts differ from the percentage change on the NIBRS crime report, sometimes significantly. The CompStat report is designed for operational use and includes only selected NIBRS categories and coding less complex than full NIBRS rules. Official statistics for these and other NIBRS categories can be found on WASPC & FBI websites once available.



Note: On 2/10/21 a portion of the Police Block SPC5EC became part of the Downtown Precinct (SPD8EC); Consequently activity in P5 will appear lower if compared to printed CompStat reports prior to 2/10/21



City of Spokane
South Central District (P5)
Selected
Crime Types
2023-07-23 to 2023-07-29

Prepared By:
Crime Analysis Unit
Spokane Police Department

Legend

NIBRS Events



Criminal Homicide



Rape



Robbery Commercial



Robbery Person



Aggravated Assault



Burglary Residential



Burglary Garage



Burglary Commercial



Vehicle Prowling



Vehicle Theft



Arson

Cases Represent LERMS Crime Codes

Points may indicate multiple events

Note: Veh Prowl is only Larceny category displayed



For Additional Information on Incidents
 pertaining to an Area, Trend, or Pattern
 Contact Information Analysis

0 0.2 0.4 0.6 0.8 1 Miles



THIS IS NOT A LEGAL DOCUMENT:
 The information shown on this map is compiled
 from various sources and is subject to constant
 revision. Information shown on this map should
 not be used to determine the location of facilities
 in relationship to property lines, section lines,
 streets, etc.

Sunday - Saturday

SE - South Central District (P5)

7/23/2023 TO 7/29/2023



<u>A/C</u>	<u>Offense Statute</u>	<u>Address</u>	<u>Reported Date</u>	<u>Dist</u>
<u>SPC5EC</u>				
C	BURGLARY 2D COMMERCIAL	800 E SPRAGUE AVE	7/27/2023	P6
C	DRIVE BY SHOOTING	E 2ND AVE / S LEE ST	7/23/2023	P6
C	RESIDENTIAL BURGLARY	700 S HATCH ST	7/25/2023	P6
C	THEFT 3D FROM MOTOR VEHICLE	1800 E 11TH AVE	7/26/2023	P5
C	THEFT 3D FROM MOTOR VEHICLE	100 E HARTSON AVE	7/27/2023	P5
C	THEFT 3D FROM MOTOR VEHICLE	1700 E 12TH AVE	7/29/2023	P5
C	THEFT 3D SHOPLIFTING	700 E 2ND AVE	7/25/2023	
C	THEFT OF MOTOR VEHICLE	3000 E TRENT AVE	7/23/2023	P6
C	THEFT OF MOTOR VEHICLE	800 S COWLEY ST	7/25/2023	P6
C	THEFT OF MOTOR VEHICLE	S LACEY ST / E HARTSON AVE	7/25/2023	P6
<u>SPC5GP</u>				
C	THEFT 2D ALL OTHER	N FISKE ST / E SHARP AVE	7/25/2023	P5
C	THEFT 2D ALL OTHER	N NAPA ST / E MISSION AVE	7/27/2023	P5
A	THEFT 3D FROM MOTOR VEHICLE	2500 E SHARP AVE	7/25/2023	P5
A	THEFT OF MOTOR VEHICLE	2500 E SHARP AVE	7/25/2023	P5

POLICE SUMMARY - Ending: Saturday, July 29, 2023



SE - Southeast District (P6)

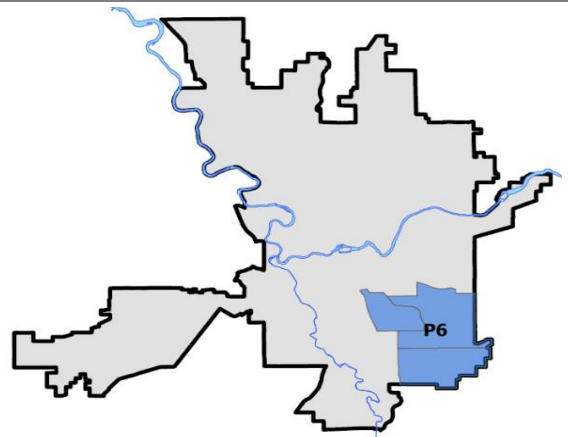
Preliminary IBR Counts

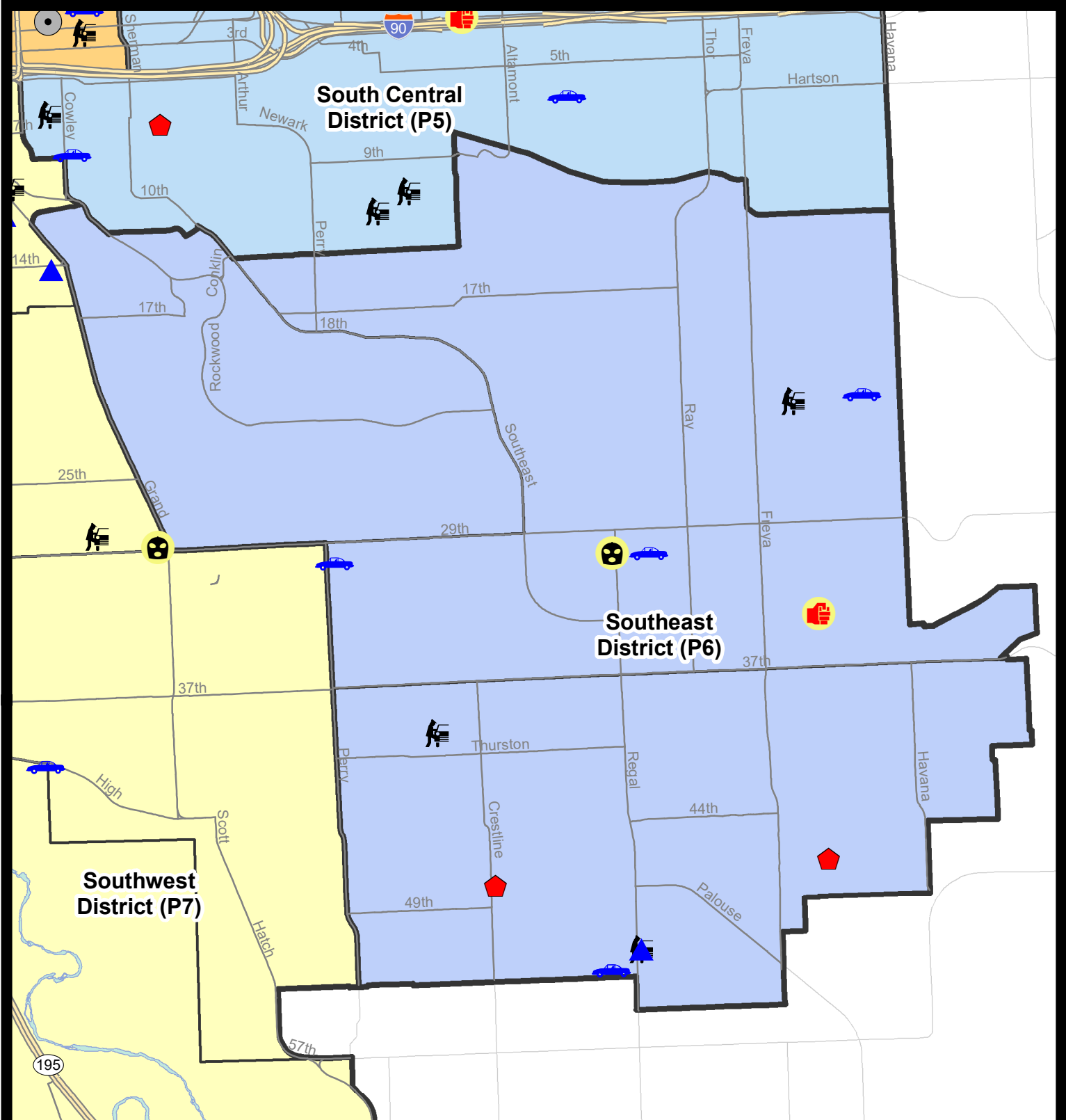
NIBRS Categories (Part 1 Selected)		7 Day Comparison			28 Day Comparison			YTD Comparison		
		Current	Prior	Percent	Current	Prior	Percent	Current	Prior	Percent
Violent	Criminal Homicide	0	0		0	0		0	0	
	Rape	0	0		0	2	-100.00%	5	6	-16.67%
	Robbery - Commercial	1	0		1	0		2	2	0.00%
	Robbery - Person	0	1	-100.00%	1	0		2	4	-50.00%
	Aggravated Assault - Non DV	0	0		0	4	-100.00%	13	8	62.50%
	Aggravated Assault - DV	1	0		2	1	100.00%	12	13	-7.69%
Violent Total:		2	1	100.00%	4	7	-42.86%	34	33	3.03%
Property	Burglary - Residential	2	1	100.00%	3	6	-50.00%	24	48	-50.00%
	Burglary Garage	1	2	-50.00%	3	3	0.00%	22	21	4.76%
	Burglary Commercial	0	0		1	2	-50.00%	14	16	-12.50%
	Larceny	10	12	-16.67%	37	32	15.63%	308	337	-8.61%
	Vehicle Theft	5	0		11	11	0.00%	66	56	17.86%
	Arson	0	0		0	1	-100.00%	1	1	0.00%
Property Total:		18	15	20.00%	55	55	0.00%	435	479	-9.19%
Preliminary Part 1 Crime Totals:		20	16	25.00%	59	62	-4.84%	469	512	-8.40%
Current 7 Day Period:		7/23/2023 - 7/29/2023			Prior 7 Day Period:		7/16/2023 - 7/22/2023			
Current 28 Day Period:		7/2/2023 - 7/29/2023			Prior 28 Day Period:		6/4/2023 - 7/1/2023			
Current YTD Day Period:		1/1/2023 - 7/29/2023			Prior YTD Period:		1/1/2022 - 7/29/2022			

Prepared by SPD Crime Analysis Office - Monday, July 31, 2023

NOTE: SPD moved from UCR to the NIBRS reporting standard on 10/4/16 following the transition to a new RMS System. [Numbers on CompStat reports prior to this date should not be used as a comparison to those on this report.](#) Additional info on these reporting standards can be found on the FBI website: <https://ucr.fbi.gov/nibrs-overview>

This chart represents Preliminary counts of selected crime categories from Police Case Reports. Full statistical analysis to determine the confidence level of this data has not been performed. The % change columns on the preliminary counts differ from the percentage change on the NIBRS crime report, sometimes significantly. The CompStat report is designed for operational use and includes only selected NIBRS categories and coding less complex than full NIBRS rules. Official statistics for these and other NIBRS categories can be found on WASPC & FBI websites once available.





City of Spokane
Southeast District (P6)
Selected
Crime Codes
2023-07-23 to 2023-07-29
 Prepared By:
 Crime Analysis Unit
 Spokane Police Department

Legend

NIBRS Events



Criminal Homicide



Rape



Robbery Commercial



Robbery Person



Aggravated Assault



Burglary Residential



Burglary Garage



Burglary Commercial



Vehicle Prowling



Vehicle Theft



Arson



Cases Represent LERMS Crime Codes
 Points may indicate multiple events
 Note: Veh Prowl is only Larceny displayed

For Additional Information on
 Incidents pertaining to an
 Area, Trend, or Pattern
 Contact Information Analysis

0 0.15 0.3 0.6 Miles



THIS IS NOT A LEGAL DOCUMENT:
 The information shown on this map is compiled
 from various sources and is subject to constant
 revision. Information shown on this map should
 not be used to determine the location of facilities
 in relationship to property lines, section lines,
 streets, etc.

Sunday - Saturday

SE - Southeast District (P6)

7/23/2023 TO 7/29/2023



<u>A/C</u>	<u>Offense Statute</u>	<u>Address</u>	<u>Reported Date</u>	<u>Dist</u>
<u>SPC6LH</u>				
C	ASSAULT 2D	3900 E 34TH AVE	7/29/2023	P6
C	ROBBERY 2D COMMERCIAL	2800 E 30TH AVE	7/29/2023	P6
C	THEFT 2D FROM BUILDING	3200 E 16TH AVE	7/25/2023	P6
C	THEFT 3D FROM BUILDING	2500 E 29TH AVE	7/24/2023	P6
C	THEFT 3D FROM MOTOR VEHICLE	3800 E 22ND AVE	7/26/2023	
C	THEFT 3D SHOPLIFTING	2500 E 29TH AVE	7/24/2023	P6
C	THEFT 3D SHOPLIFTING	2900 E 29TH AVE	7/24/2023	P6
C	THEFT 3D SHOPLIFTING	2500 E 29TH AVE	7/24/2023	P6
C	THEFT OF MOTOR VEHICLE	3000 S PERRY ST	7/24/2023	P6
C	THEFT OF MOTOR VEHICLE	3000 E 30TH AVE	7/25/2023	P6
A	THEFT OF MOTOR VEHICLE	E 22ND AVE / S CUBA ST	7/25/2023	P6
<u>SPC6RW</u>				
C	THEFT 3D ALL OTHER	400 E 17TH AVE	7/24/2023	P6
<u>SPC6SG</u>				
C	BURGLARY 2D GARAGE	5100 S REGAL ST	7/27/2023	P6
A	RESIDENTIAL BURGLARY	2200 E 48TH AVE	7/25/2023	P6
C	RESIDENTIAL BURGLARY	3800 E 47TH AVE	7/29/2023	P6
C	THEFT 3D FROM MOTOR VEHICLE	1900 E 40TH AVE	7/25/2023	P6
C	THEFT 3D FROM MOTOR VEHICLE	5100 S REGAL ST	7/27/2023	P6
C	THEFT 3D SHOPLIFTING	4900 S REGAL ST	7/24/2023	
C	THEFT OF MOTOR VEHICLE	2700 E 53RD AVE	7/28/2023	P6
C	THEFT OF MOTOR VEHICLE	2700 E 53RD AVE	7/28/2023	P6

POLICE SUMMARY - Ending: Saturday, July 29, 2023



SW - Southwest District (P7)

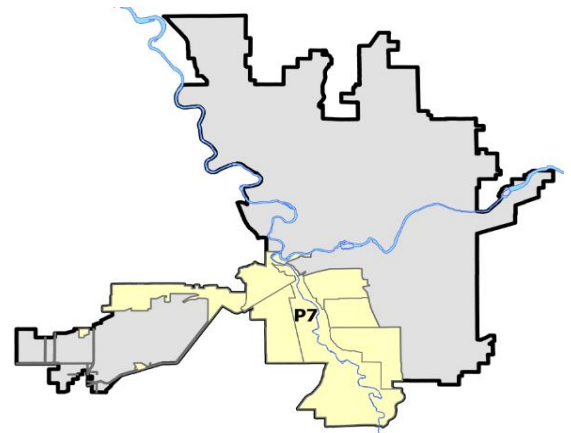
Preliminary IBR Counts

NIBRS Categories (Part 1 Selected)		7 Day Comparison			28 Day Comparison			YTD Comparison		
		Current	Prior	Percent	Current	Prior	Percent	Current	Prior	Percent
Violent	Criminal Homicide	0	0		0	0		2	1	100.00%
	Rape	0	0		1	2	-50.00%	16	20	-20.00%
	Robbery - Commercial	1	0		1	0		5	3	66.67%
	Robbery - Person	0	0		2	2	0.00%	8	10	-20.00%
	Aggravated Assault - Non DV	1	0		3	5	-40.00%	27	25	8.00%
	Aggravated Assault - DV	1	0		2	1	100.00%	12	16	-25.00%
Violent Total:		3	0		9	10	-10.00%	70	75	-6.67%
Property	Burglary - Residential	0	3	-100.00%	5	4	25.00%	39	42	-7.14%
	Burglary Garage	4	1	300.00%	8	5	60.00%	46	34	35.29%
	Burglary Commercial	2	0		4	6	-33.33%	17	34	-50.00%
	Larceny	18	16	12.50%	70	96	-27.08%	559	659	-15.17%
	Vehicle Theft	5	3	66.67%	16	16	0.00%	103	85	21.18%
	Arson	0	0		0	0		1	4	-75.00%
Property Total:		29	23	26.09%	103	127	-18.90%	765	858	-10.84%
Preliminary Part 1 Crime Totals:		32	23	39.13%	112	137	-18.25%	835	933	-10.50%
Current 7 Day Period:		7/23/2023 - 7/29/2023			Prior 7 Day Period:		7/16/2023 - 7/22/2023			
Current 28 Day Period:		7/2/2023 - 7/29/2023			Prior 28 Day Period:		6/4/2023 - 7/1/2023			
Current YTD Day Period:		1/1/2023 - 7/29/2023			Prior YTD Period:		1/1/2022 - 7/29/2022			

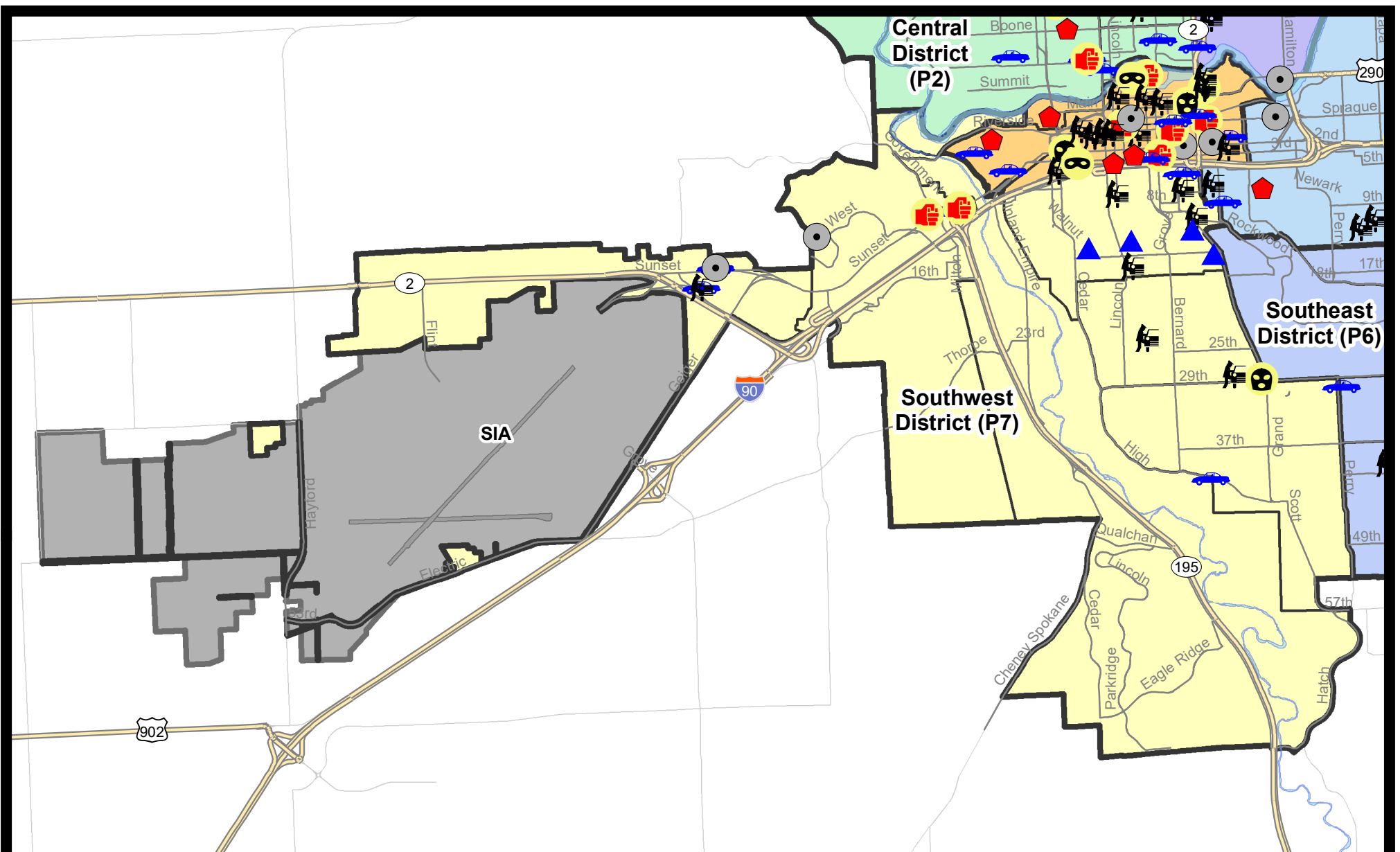
Prepared by SPD Crime Analysis Office - Monday, July 31, 2023

NOTE: SPD moved from UCR to the NIBRS reporting standard on 10/4/16 following the transition to a new RMS System. [Numbers on CompStat reports prior to this date should not be used as a comparison to those on this report.](#) Additional info on these reporting standards can be found on the FBI website: <https://ucr.fbi.gov/nibrs-overview>

This chart represents Preliminary counts of selected crime categories from Police Case Reports. Full statistical analysis to determine the confidence level of this data has not been performed. The % change columns on the preliminary counts differ from the percentage change on the NIBRS crime report, sometimes significantly. The CompStat report is designed for operational use and includes only selected NIBRS categories and coding less complex than full NIBRS rules. Official statistics for these and other NIBRS categories can be found on WASPC & FBI websites once available.



Note: On 1/8/23 boundary changes were implemented that incorporated portions of P7 into the Downtown DAVID Sector (SPD8BA SPD8PV); Consequently activity in P7 will appear lower if compared to printed CompStat reports prior to 1/8/23



City of Spokane
Southwest District (P7)
Selected
Crime Types
2023-07-23 to 2023-07-29
 Prepared By:
 Crime Analysis Unit
 Spokane Police Department

Legend

NIBRS Events



Robbery Commercial

Robbery Person

Aggravated Assault

Burglary Residential

Burglary Garage

Burglary Commercial

Vehicle Prowling

Vehicle Theft

Arson

Cases Represent LERMS Crime Codes
 Points may indicate multiple events
 Note: Veh Prowl is only Larceny category displayed



For Additional Information on Incidents
 pertaining to an Area, Trend, or Pattern
 Contact Information Analysis

0 0.2 0.4 0.6 0.8 1 1.2 1.4 1.6 Miles



THIS IS NOT A LEGAL DOCUMENT:
 The information shown on this map is compiled
 from various sources and is subject to constant
 revision. Information shown on this map should
 not be used to determine the location of facilities
 in relationship to property lines, section lines,
 streets, etc.



Sunday - Saturday

SE - Southwest District (P7)

7/23/2023 TO 7/29/2023



<u>A/C</u>	<u>Offense Statute</u>	<u>Address</u>	<u>Reported Date</u>	<u>Dist</u>
<u>SPC7CH</u>				
C	BURGLARY 2D GARAGE	0 E 14TH AVE	7/25/2023	P7
C	BURGLARY 2D GARAGE	700 W 12TH AVE	7/26/2023	
C	BURGLARY 2D GARAGE	1200 W 13TH AVE	7/25/2023	
C	BURGLARY 2D GARAGE	100 W SUMNER AVE	7/29/2023	
C	IBR Purposes Only - Motor Vehicle Theft	100 W 5TH AVE	7/24/2023	P7
C	MAIL THEFT	1400 W 9TH AVE	7/27/2023	P7
C	THEFT 2D FROM MOTOR VEHICLE	600 S MCCLELLAN ST	7/27/2023	P7
C	THEFT 3D ALL OTHER	1300 S BERNARD ST	7/24/2023	
C	THEFT 3D FROM MOTOR VEHICLE	0 W ROCKWOOD BLVD	7/24/2023	P7
C	THEFT 3D FROM MOTOR VEHICLE	S LINCOLN ST / W 7TH AVE	7/28/2023	P7
C	THEFT 3D FROM MOTOR VEHICLE	700 W 15TH AVE	7/28/2023	P7
C	THEFT 3D VEHICLE PARTS AND ACCESSORIES	1000 S MAPLE ST	7/24/2023	P7
<u>SPC7CS</u>				
C	THEFT 3D ALL OTHER	800 E 29TH AVE	7/23/2023	P7
C	THEFT 3D FROM BUILDING	3200 S JEFFERSON ST	7/26/2023	P7
<u>SPC7LC</u>				
C	MAIL THEFT	900 W WINDER LN	7/25/2023	P7
C	THEFT OF MOTOR VEHICLE	0 W HIGH DR	7/27/2023	P7
<u>SPC7MC</u>				
A	ROBBERY 2D COMMERCIAL	2800 S GRAND BLVD	7/24/2023	P6
C	THEFT 2D FROM MOTOR VEHICLE	600 W 23RD AVE	7/23/2023	P7
C	THEFT 3D ALL OTHER	500 W 28TH AVE	7/26/2023	
C	THEFT 3D FROM MOTOR VEHICLE	2800 S MANITO BLVD	7/29/2023	
<u>SPC7WH</u>				
C	ASSAULT 2D	2600 W SUNSET BLVD	7/25/2023	P8
C	ASSAULT 2D	3000 W SUNSET BLVD	7/26/2023	P7
C	BURGLARY 2D COMMERCIAL	1000 S ASSEMBLY RD	7/26/2023	P7
C	THEFT 3D FROM BUILDING	1000 S ASSEMBLY RD	7/26/2023	P7
C	THEFT 3D VEHICLE PARTS AND ACCESSORIES	1300 S WESTCLIFF PL	7/24/2023	P7
C	THEFT OF MOTOR VEHICLE	W SUNSET BLVD / S GOVERNMENT WAY	7/23/2023	P7
<u>SPC7WP</u>				
C	BURGLARY 2D COMMERCIAL	5600 W SUNSET HWY	7/24/2023	P6
C	IBR Purposes Only - Theft From Motor Vehicle	1600 S WINDSOR DR	7/26/2023	P7
C	THEFT 3D ALL OTHER	W FLIGHT DR / S WILLIAMS LN	7/26/2023	P7
C	THEFT 3D FROM BUILDING	5600 W SUNSET HWY	7/24/2023	P6
C	THEFT OF MOTOR VEHICLE	1600 S WINDSOR DR	7/23/2023	P1

<u>A/C</u>	<u>Offense Statute</u>	<u>Address</u>	<u>Reported Date</u>	<u>Dist</u>
C	THEFT OF MOTOR VEHICLE	5600 W SUNSET HWY	7/24/2023	P6

SPOKANE POLICE DEPARTMENT

Downtown Precinct

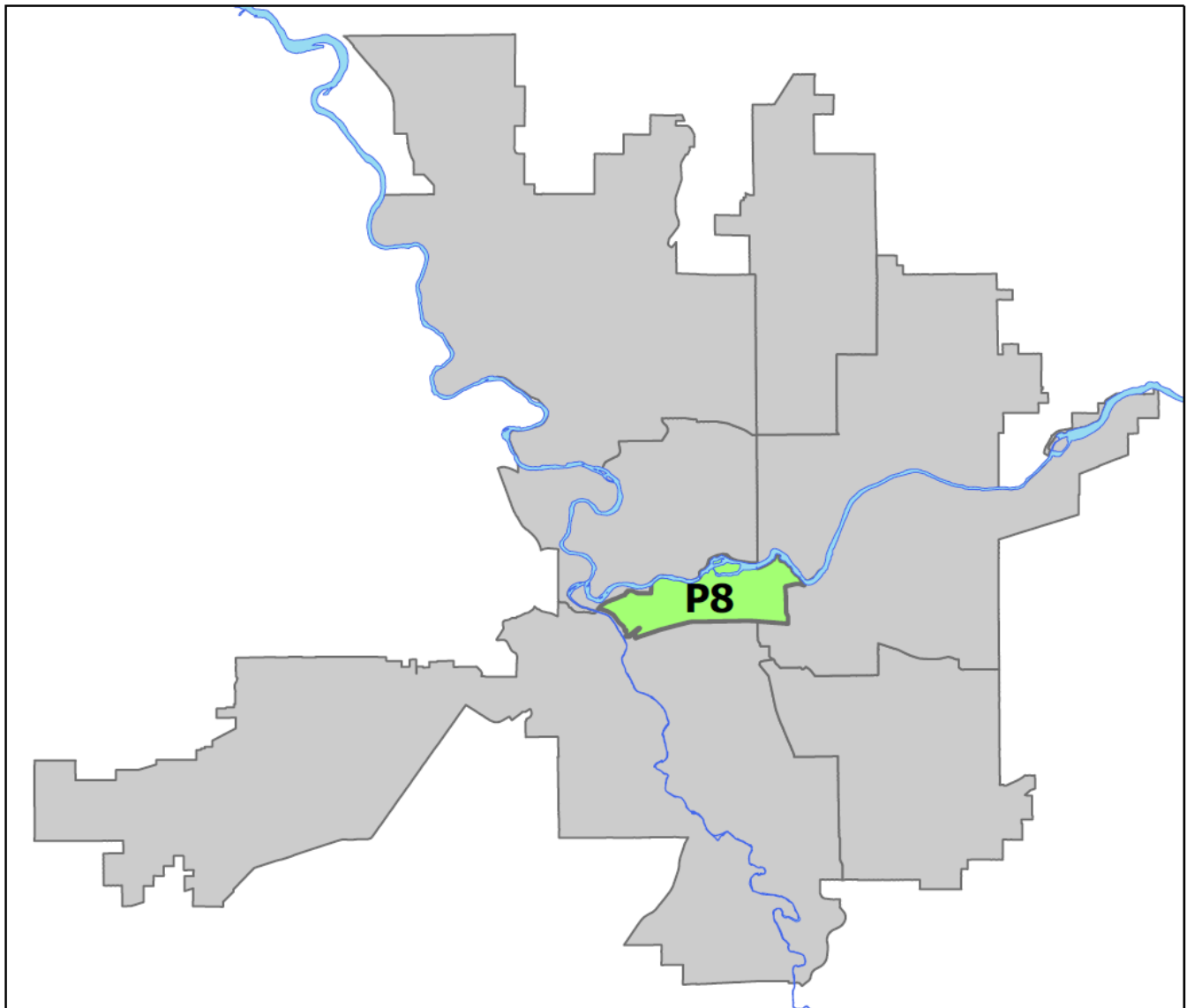
DAVID Sector



PSA Commander

Captain David Singley

Downtown District (P8)



POLICE SUMMARY - Ending: Saturday, July 29, 2023

DOWNTOWN PRECINCT (P8) DAVID SECTOR



Preliminary IBR Counts

NIBRS Categories (Part 1 Selected)		7 Day Comparison			28 Day Comparison			YTD Comparison		
		Current	Prior	Percent	Current	Prior	Percent	Current	Prior	Percent
Violent	Criminal Homicide	0	0		0	0		0	3	-100.00%
	Rape	0	0		0	3	-100.00%	16	22	-27.27%
	Robbery - Commercial	2	1	100.00%	4	4	0.00%	14	11	27.27%
	Robbery - Person	2	1	100.00%	8	3	166.67%	45	36	25.00%
	Aggravated Assault - Non DV	5	6	-16.67%	22	19	15.79%	102	68	50.00%
	Aggravated Assault - DV	0	0		1	3	-66.67%	20	14	42.86%
Violent Total:		9	8	12.50%	35	32	9.38%	197	154	27.92%
Property	Burglary - Residential	4	1	300.00%	6	9	-33.33%	33	27	22.22%
	Burglary Garage	0	0		0	1	-100.00%	15	9	66.67%
	Burglary Commercial	3	1	200.00%	8	4	100.00%	53	60	-11.67%
	Larceny	22	32	-31.25%	109	137	-20.44%	796	1040	-23.46%
	Vehicle Theft	6	7	-14.29%	19	16	18.75%	97	112	-13.39%
	Arson	1	0		1	0		13	6	116.67%
Property Total:		36	41	-12.20%	143	167	-14.37%	1007	1254	-19.70%
Preliminary Part 1 Crime Totals:		45	49	-8.16%	178	199	-10.55%	1204	1408	-14.49%
Current 7 Day Period:		7/23/2023 - 7/29/2023			Prior 7 Day Period:		7/16/2023 - 7/22/2023			
Current 28 Day Period:		7/2/2023 - 7/29/2023			Prior 28 Day Period:		6/4/2023 - 7/1/2023			
Current YTD Day Period:		1/1/2023 - 7/29/2023			Prior YTD Period:		1/1/2022 - 7/29/2022			

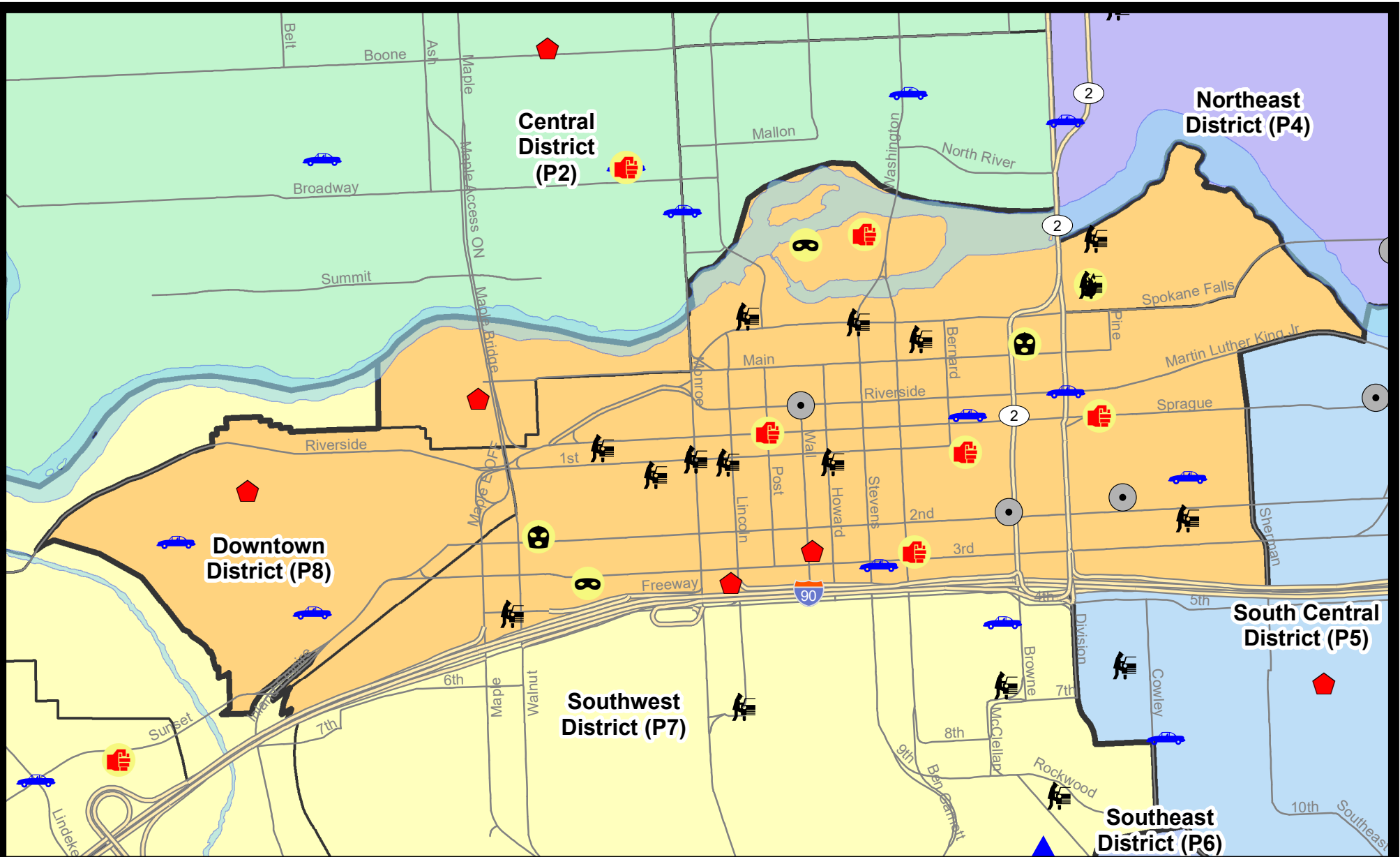
Prepared by SPD Crime Analysis Office - Monday, July 31, 2023

NOTE: SPD moved from UCR to the NIBRS reporting standard on 10/4/16 following the transition to a new RMS System. [Numbers on CompStat reports prior to this date should not be used as a comparison to those on this report.](#) Additional info on these reporting standards can be found on the FBI website: <https://ucr.fbi.gov/nibrs-overview>

This chart represents Preliminary counts of selected crime categories from Police Case Reports. Full statistical analysis to determine the confidence level of this data has not been performed. The % change columns on the preliminary counts differ from the percentage change on the NIBRS crime report, sometimes significantly. The CompStat report is designed for operational use and includes only selected NIBRS categories and coding less complex than full NIBRS rules. Official statistics for these and other NIBRS categories can be found on WASPC & FBI websites once available.



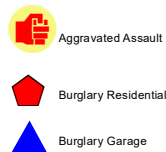

Note: On 1/8/23 boundary changes incorporated portions of P7 into the Downtown Precinct (SPD8BA and SPD8PV); Consequently activity in P8 will appear higher if compared to printed CompStat reports prior to 1/8/23



City of Spokane
Downtown District (P8)
Selected
Crime Types
2023-07-23 to 2023-07-29
 Prepared By:
 Crime Analysis Unit
 Spokane Police Department

Legend

NIBRS Events



Cases Represent LERMS Crime Codes
 Points may indicate multiple events
 Note: Veh Prowl is only Larceny category displayed



For Additional Information on Incidents
 pertaining to an Area, Trend, or Pattern
 Contact Information Analysis

0 0.2 0.4 Miles



THIS IS NOT A LEGAL DOCUMENT:
 The information shown on this map is compiled
 from various sources and is subject to constant
 revision. Information shown on this map should
 not be used to determine the location of facilities
 in relationship to property lines, section lines,
 streets, etc.

Sunday - Saturday

SW - Downtown District (P8)

7/23/2023 TO 7/29/2023



<u>A/C</u>	<u>Offense Statute</u>	<u>Address</u>	<u>Reported Date</u>	<u>Dist</u>
<u>SPD8BA</u>				
C	RESIDENTIAL BURGLARY	2200 W 1ST AVE	7/26/2023	P7
C	THEFT OF MOTOR VEHICLE	2000 W 4TH AVE	7/27/2023	P8
C	THEFT OF MOTOR VEHICLE	2400 W 2ND AVE	7/29/2023	P8
<u>SPD8EC</u>				
C	ASSAULT 1D	E SPRAGUE AVE / S PINE ST	7/27/2023	P6
A	BURGLARY 2D COMMERCIAL	100 S PINE ST	7/25/2023	P8
C	THEFT 2D FROM MOTOR VEHICLE	300 E 2ND AVE	7/23/2023	P8
C	THEFT 3D FROM BUILDING	200 E 2ND AVE	7/25/2023	P8
C	THEFT OF MOTOR VEHICLE	W RIVERSIDE AVE / N DIVISION ST	7/23/2023	P8
C	THEFT OF MOTOR VEHICLE	300 E PACIFIC AVE	7/27/2023	P7
<u>SPD8PV</u>				
C	RESIDENTIAL BURGLARY	100 N MAPLE ST	7/25/2023	P8
<u>SPD8RS</u>				
C	ARSON 2D	300 N RIVERPOINT BLVD	7/26/2023	P8
C	ASSAULT 1D	200 W 1ST AVE	7/29/2023	P8
C	ASSAULT 2D	N POST ST / W SPRAGUE AVE	7/27/2023	P8
C	ASSAULT 2D	300 W 3RD AVE	7/29/2023	P8
C	ASSAULT 4D WEAPON	500 N HOWARD ST	7/26/2023	P8
A	BURGLARY 1D COMMERCIAL	N WALL ST / W RIVERSIDE AVE	7/26/2023	P8
C	BURGLARY 1D FROM RESIDENCE	900 W 3RD AVE	7/23/2023	P8
A	BURGLARY 2D COMMERCIAL	100 W 2ND AVE	7/29/2023	P8
C	RESIDENTIAL BURGLARY	200 S WALL ST	7/29/2023	P8
C	ROBBERY 1D PERSON	500 N HOWARD ST	7/25/2023	P8
C	ROBBERY 2D COMMERCIAL	0 W MAIN AVE	7/28/2023	P8
C	ROBBERY 2D PERSON	300 S ADAMS ST	7/25/2023	P8
C	SHOPLIFTING USE FORCE TO FLEE ROBBERY	1400 W 2ND AVE	7/29/2023	P8
C	THEFT 1D FROM MOTOR VEHICLE	300 N RIVERPOINT BLVD	7/28/2023	
C	THEFT 2D FROM MOTOR VEHICLE	900 W 1ST AVE	7/23/2023	P8
C	THEFT 2D FROM MOTOR VEHICLE	1200 W SPRAGUE AVE	7/24/2023	P8
C	THEFT 2D FROM MOTOR VEHICLE	100 S MADISON ST	7/24/2023	P8
C	THEFT 2D FROM MOTOR VEHICLE	800 W SPOKANE FALLS BLVD	7/26/2023	P8
C	THEFT 2D FROM MOTOR VEHICLE	400 N RIVERPOINT BLVD	7/29/2023	P8
C	THEFT 3D ALL OTHER	600 W 3RD AVE	7/25/2023	P8
C	THEFT 3D ALL OTHER	100 N HOWARD ST	7/28/2023	P8
C	THEFT 3D ALL OTHER	400 W 2ND AVE	7/24/2023	
C	THEFT 3D FROM BUILDING	900 W MAIN AVE	7/28/2023	P8
C	THEFT 3D FROM MOTOR VEHICLE	100 S HOWARD ST	7/25/2023	P8

For protection of victim privacy, the entire address on sexual assault crimes has been redacted.

A/C	Offense Statute	Address	Reported Date	Dist
C	THEFT 3D FROM MOTOR VEHICLE	W 1ST AVE / S MONROE ST	7/24/2023	P8
C	THEFT 3D FROM MOTOR VEHICLE	N STEVENS ST / W SPOKANE FALLS BLVD	7/26/2023	P8
C	THEFT 3D FROM MOTOR VEHICLE	300 W SPOKANE FALLS BLVD	7/28/2023	P8
C	THEFT 3D FROM MOTOR VEHICLE	S MONROE ST / W 1ST AVE	7/26/2023	
C	THEFT 3D FROM MOTOR VEHICLE	1500 W 4TH AVE	7/28/2023	
C	THEFT 3D SHOPLIFTING	100 N HOWARD ST	7/24/2023	P7
C	THEFT 3D SHOPLIFTING	700 W MAIN AVE	7/25/2023	P8
C	THEFT 3D SHOPLIFTING	700 W MAIN AVE	7/24/2023	
C	THEFT 3D SHOPLIFTING	700 W MAIN AVE	7/28/2023	
C	THEFT OF MOTOR VEHICLE	200 W SPRAGUE AVE	7/24/2023	P8
C	THEFT OF MOTOR VEHICLE	400 W 3RD AVE	7/27/2023	P8

POLICE SUMMARY - Ending: Saturday, July 29, 2023



Other Jurisdiction or Unk District

Preliminary IBR Counts

NIBRS Categories (Part 1 Selected)		7 Day Comparison			28 Day Comparison			YTD Comparison		
		Current	Prior	Percent	Current	Prior	Percent	Current	Prior	Percent
Violent	Criminal Homicide	0	0		0	0		0	0	
	Rape	0	0		0	1	-100.00%	6	3	100.00%
	Robbery - Commercial	0	0		0	0		0	0	
	Robbery - Person	0	0		0	0		1	0	
	Aggravated Assault - Non DV	0	0		0	0		0	2	-100.00%
	Aggravated Assault - DV	0	0		0	0		0	2	-100.00%
Violent Total:		0	0		0	1	-100.00%	7	7	0.00%
Property	Burglary - Residential	0	0		0	0		0	1	-100.00%
	Burglary Garage	0	0		0	0		0	0	
	Burglary Commercial	0	0		0	1	-100.00%	1	3	-66.67%
	Larceny	1	2	-50.00%	5	2	150.00%	19	31	-38.71%
	Vehicle Theft	0	1	-100.00%	1	0		1	3	-66.67%
	Arson	0	0		0	0		0	0	
Property Total:		1	3	-66.67%	6	3	100.00%	21	38	-44.74%
Preliminary Part 1 Crime Totals:		1	3	-66.67%	6	4	50.00%	28	45	-37.78%
Current 7 Day Period:		7/23/2023 - 7/29/2023			Prior 7 Day Period:		7/16/2023 - 7/22/2023			
Current 28 Day Period:		7/2/2023 - 7/29/2023			Prior 28 Day Period:		6/4/2023 - 7/1/2023			
Current YTD Day Period:		1/1/2023 - 7/29/2023			Prior YTD Period:		1/1/2022 - 7/29/2022			

Prepared by SPD Crime Analysis Office - Monday, July 31, 2023

NOTE: SPD moved from UCR to the NIBRS reporting standard on 10/4/16 following the transition to a new RMS System. [Numbers on CompStat reports prior to this date should not be used as a comparison to those on this report.](#) Additional info on these reporting standards can be found on the FBI website: <https://ucr.fbi.gov/nibrs-overview>

This chart represents Preliminary counts of selected crime categories from Police Case Reports. Full statistical analysis to determine the confidence level of this data has not been performed. The % change columns on the preliminary counts differ from the percentage change on the NIBRS crime report, sometimes significantly. The CompStat report is designed for operational use and includes only selected NIBRS categories and coding less complex than full NIBRS rules. Official statistics for these and other NIBRS categories can be found on WASPC & FBI websites once available.

Sunday - Saturday

7/23/2023 TO 7/29/2023

Other Jurisdiction/Unk District



<u>A/C</u>	<u>Offense Statute</u>	<u>Address</u>	<u>Reported Date</u>	<u>Dist</u>
<u>SV06</u>				
C	THEFT 3D FROM MOTOR VEHICLE	17000 E INDIANA PKWY	7/26/2023	P6