

SPOKANE POLICE DEPARTMENT

PRELIMINARY CITYWIDE IBR CRIME REPORT



Preliminary IBR Counts

CHIEF OF POLICE

Craig Meidl

Period Ending: Saturday, July 22, 2023

| NIBRS Categories (Part 1 Selected) | | 7 Day Comparison | | | 28 Day Comparison | | | YTD Comparison | | |
|------------------------------------|-----------------------------|-----------------------|-------|----------|----------------------|-------|-----------------------|----------------|-------|---------|
| | | Current | Prior | Percent | Current | Prior | Percent | Current | Prior | Percent |
| Violent | Criminal Homicide | 0 | 1 | -100.00% | 1 | 0 | | 7 | 10 | -30.00% |
| | Rape | 1 | 2 | -50.00% | 14 | 20 | -30.00% | 132 | 133 | -0.75% |
| | Robbery - Commercial | 4 | 2 | 100.00% | 9 | 13 | -30.77% | 59 | 66 | -10.61% |
| | Robbery - Person | 6 | 5 | 20.00% | 24 | 18 | 33.33% | 135 | 121 | 11.57% |
| | Aggravated Assault - Non DV | 11 | 20 | -45.00% | 61 | 61 | 0.00% | 347 | 297 | 16.84% |
| | Aggravated Assault - DV | 5 | 8 | -37.50% | 22 | 25 | -12.00% | 200 | 196 | 2.04% |
| Violent Total: | | 27 | 38 | -28.95% | 131 | 137 | -4.38% | 880 | 823 | 6.93% |
| Property | Burglary - Residential | 10 | 18 | -44.44% | 60 | 69 | -13.04% | 480 | 434 | 10.60% |
| | Burglary Garage | 10 | 3 | 233.33% | 32 | 49 | -34.69% | 289 | 207 | 39.61% |
| | Burglary Commercial | 6 | 4 | 50.00% | 36 | 48 | -25.00% | 321 | 369 | -13.01% |
| | Larceny | 147 | 203 | -27.59% | 708 | 816 | -13.24% | 5224 | 5758 | -9.27% |
| | Vehicle Theft | 32 | 29 | 10.34% | 129 | 152 | -15.13% | 908 | 935 | -2.89% |
| | Arson | 1 | 0 | | 5 | 5 | 0.00% | 47 | 39 | 20.51% |
| Property Total: | | 206 | 257 | -19.84% | 970 | 1139 | -14.84% | 7269 | 7742 | -6.11% |
| Preliminary Part 1 Crime Totals: | | 233 | 295 | -21.02% | 1101 | 1276 | -13.71% | 8149 | 8565 | -4.86% |
| Current 7 Day Period: | | 7/16/2023 - 7/22/2023 | | | Prior 7 Day Period: | | 7/9/2023 - 7/15/2023 | | | |
| Current 28 Day Period: | | 6/25/2023 - 7/22/2023 | | | Prior 28 Day Period: | | 5/28/2023 - 6/24/2023 | | | |
| Current YTD Day Period: | | 1/1/2023 - 7/22/2023 | | | Prior YTD Period: | | 1/1/2022 - 7/22/2022 | | | |

Prepared by SPD Crime Analysis Office - Monday, July 24, 2023

NOTE: SPD moved from UCR to the NIBRS reporting standard on 10/4/16 following the transition to a new RMS System. [Numbers on CompStat reports prior to this date should not be used as a comparison to those on this report.](#) Additional info on these reporting standards can be found on the FBI website: <https://ucr.fbi.gov/nibrs-overview>

This chart represents Preliminary counts of selected crime categories from Police Case Reports. Full statistical analysis to determine the confidence level of this data has not been performed. The % change columns on the preliminary counts differ from the percentage change on the NIBRS crime report, sometimes significantly. The CompStat report is designed for operational use and includes only selected NIBRS categories and coding less complex than full NIBRS rules. Official statistics for these and other NIBRS categories can be found on WASPC & FBI websites once available.



SPOKANE POLICE DEPARTMENT

Northwest Precinct

ADAM Sector



PSA Commander

Captain Tom Hendren

Northwest District (P1)

Central District (P2)



POLICE SUMMARY - Ending: Saturday, July 22, 2023

NORTHWEST PRECINCT (P1, P2) ADAM SECTOR



Preliminary IBR Counts

| NIBRS Categories (Part 1 Selected) | | 7 Day Comparison | | | 28 Day Comparison | | | YTD Comparison | | |
|------------------------------------|-----------------------------|-----------------------|-------|---------|----------------------|-------|-----------------------|----------------|-------|---------|
| | | Current | Prior | Percent | Current | Prior | Percent | Current | Prior | Percent |
| Violent | Criminal Homicide | 0 | 0 | | 0 | 0 | | 2 | 3 | -33.33% |
| | Rape | 0 | 0 | | 3 | 7 | -57.14% | 30 | 38 | -21.05% |
| | Robbery - Commercial | 1 | 0 | | 1 | 3 | -66.67% | 8 | 14 | -42.86% |
| | Robbery - Person | 0 | 0 | | 0 | 4 | -100.00% | 20 | 25 | -20.00% |
| | Aggravated Assault - Non DV | 2 | 3 | -33.33% | 12 | 11 | 9.09% | 62 | 80 | -22.50% |
| | Aggravated Assault - DV | 1 | 2 | -50.00% | 7 | 7 | 0.00% | 53 | 62 | -14.52% |
| Violent Total: | | 4 | 5 | -20.00% | 23 | 32 | -28.13% | 175 | 222 | -21.17% |
| Property | Burglary - Residential | 2 | 3 | -33.33% | 10 | 14 | -28.57% | 137 | 128 | 7.03% |
| | Burglary Garage | 0 | 0 | | 5 | 18 | -72.22% | 90 | 60 | 50.00% |
| | Burglary Commercial | 1 | 1 | 0.00% | 7 | 9 | -22.22% | 71 | 61 | 16.39% |
| | Larceny | 31 | 53 | -41.51% | 168 | 205 | -18.05% | 1141 | 1153 | -1.04% |
| | Vehicle Theft | 11 | 2 | 450.00% | 26 | 36 | -27.78% | 219 | 210 | 4.29% |
| | Arson | 0 | 0 | | 3 | 1 | 200.00% | 13 | 13 | 0.00% |
| Property Total: | | 45 | 59 | -23.73% | 219 | 283 | -22.61% | 1671 | 1625 | 2.83% |
| Preliminary Part 1 Crime Totals: | | 49 | 64 | -23.44% | 242 | 315 | -23.17% | 1846 | 1847 | -0.05% |
| Current 7 Day Period: | | 7/16/2023 - 7/22/2023 | | | Prior 7 Day Period: | | 7/9/2023 - 7/15/2023 | | | |
| Current 28 Day Period: | | 6/25/2023 - 7/22/2023 | | | Prior 28 Day Period: | | 5/28/2023 - 6/24/2023 | | | |
| Current YTD Day Period: | | 1/1/2023 - 7/22/2023 | | | Prior YTD Period: | | 1/1/2022 - 7/22/2022 | | | |

Prepared by SPD Crime Analysis Office - Monday, July 24, 2023

NOTE: SPD moved from UCR to the NIBRS reporting standard on 10/4/16 following the transition to a new RMS System. [Numbers on CompStat reports prior to this date should not be used as a comparison to those on this report.](#) Additional info on these reporting standards can be found on the FBI website: <https://ucr.fbi.gov/nibrs-overview>

This chart represents Preliminary counts of selected crime categories from Police Case Reports. Full statistical analysis to determine the confidence level of this data has not been performed. The % change columns on the preliminary counts differ from the percentage change on the NIBRS crime report, sometimes significantly. The CompStat report is designed for operational use and includes only selected NIBRS categories and coding less complex than full NIBRS rules. Official statistics for these and other NIBRS categories can be found on WASPC & FBI websites once available.



Note: On 1/8/23 boundary changes were implemented dividing the North Precinct into two (NW and NE). The Northwest Precinct ADAM Sector consists of P1 and P2; Consequently this page did not exist on printed CompStat reports prior to 1/8/23

POLICE SUMMARY - Ending: Saturday, July 22, 2023



NW - Northwest District (P1)

Preliminary IBR Counts

| NIBRS Categories (Part 1 Selected) | | 7 Day Comparison | | | 28 Day Comparison | | | YTD Comparison | | |
|---|-----------------------------|-----------------------|-------|---------|-----------------------------|-------|-----------------------|----------------|-------|----------|
| | | Current | Prior | Percent | Current | Prior | Percent | Current | Prior | Percent |
| Violent | Criminal Homicide | 0 | 0 | | 0 | 0 | | 0 | 2 | -100.00% |
| | Rape | 0 | 0 | | 2 | 4 | -50.00% | 14 | 19 | -26.32% |
| | Robbery - Commercial | 1 | 0 | | 1 | 0 | | 1 | 6 | -83.33% |
| | Robbery - Person | 0 | 0 | | 0 | 3 | -100.00% | 10 | 10 | 0.00% |
| | Aggravated Assault - Non DV | 1 | 1 | 0.00% | 5 | 4 | 25.00% | 28 | 32 | -12.50% |
| | Aggravated Assault - DV | 1 | 1 | 0.00% | 3 | 5 | -40.00% | 27 | 29 | -6.90% |
| Violent Total: | | 3 | 2 | 50.00% | 11 | 16 | -31.25% | 80 | 98 | -18.37% |
| Property | Burglary - Residential | 2 | 2 | 0.00% | 7 | 7 | 0.00% | 74 | 64 | 15.63% |
| | Burglary Garage | 0 | 0 | | 4 | 12 | -66.67% | 57 | 28 | 103.57% |
| | Burglary Commercial | 0 | 0 | | 1 | 1 | 0.00% | 17 | 19 | -10.53% |
| | Larceny | 16 | 29 | -44.83% | 89 | 105 | -15.24% | 569 | 518 | 9.85% |
| | Vehicle Theft | 1 | 1 | 0.00% | 9 | 16 | -43.75% | 82 | 80 | 2.50% |
| | Arson | 0 | 0 | | 3 | 0 | | 6 | 4 | 50.00% |
| Property Total: | | 19 | 32 | -40.63% | 113 | 141 | -19.86% | 805 | 713 | 12.90% |
| Preliminary Part 1 Crime Totals: | | 22 | 34 | -35.29% | 124 | 157 | -21.02% | 885 | 811 | 9.12% |
| Current 7 Day Period: | | 7/16/2023 - 7/22/2023 | | | Prior 7 Day Period: | | 7/9/2023 - 7/15/2023 | | | |
| Current 28 Day Period: | | 6/25/2023 - 7/22/2023 | | | Prior 28 Day Period: | | 5/28/2023 - 6/24/2023 | | | |
| Current YTD Day Period: | | 1/1/2023 - 7/22/2023 | | | Prior YTD Period: | | 1/1/2022 - 7/22/2022 | | | |

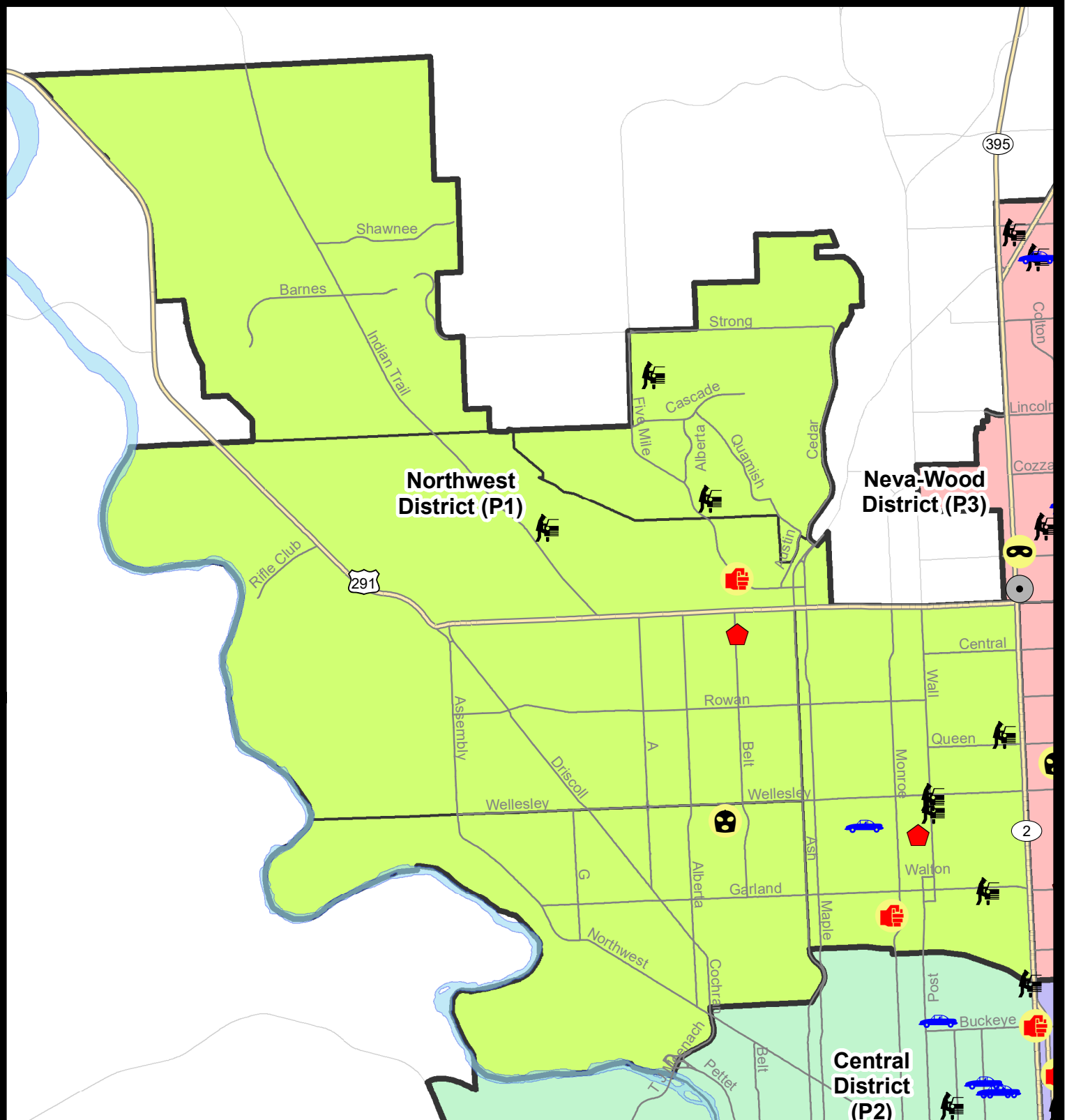
Prepared by SPD Crime Analysis Office - Monday, July 24, 2023

NOTE: SPD moved from UCR to the NIBRS reporting standard on 10/4/16 following the transition to a new RMS System. [Numbers on CompStat reports prior to this date should not be used as a comparison to those on this report.](#) Additional info on these reporting standards can be found on the FBI website: <https://ucr.fbi.gov/nibrs-overview>

This chart represents Preliminary counts of selected crime categories from Police Case Reports. Full statistical analysis to determine the confidence level of this data has not been performed. The % change columns on the preliminary counts differ from the percentage change on the NIBRS crime report, sometimes significantly. The CompStat report is designed for operational use and includes only selected NIBRS categories and coding less complex than full NIBRS rules. Official statistics for these and other NIBRS categories can be found on WASPC & FBI websites once available.



Note: On 1/8/23 a boundary change to P1 added a portion of the prior area to P2 (SPA2EG); Consequently activity in P1 will appear a bit lower if compared to printed CompStat reports prior to 1/8/23



City of Spokane

Northwest District (P1)

Selected Crime Codes

2023-07-16 to 2023-07-22

Prepared By:
Crime Analysis Unit
Spokane Police Department

Legend

NIBRS Events



Criminal Homicide



Rape



Robbery Commercial



Robbery Person



Aggravated Assault



Burglary Residential



Burglary Garage



Burglary Commercial



Vehicle Prowling



Vehicle Theft



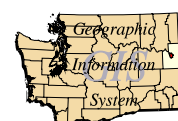
Arson



Cases Represent LERMS Crime Codes
Points may indicate multiple events
Note: Veh Prowl is only Larceny displayed

For Additional Information on
Incidents pertaining to an
Area, Trend, or Pattern
Contact Information Analysis

0 0.25 0.5 1 Miles



THIS IS NOT A LEGAL DOCUMENT.
The information shown on this map is compiled
from various sources and is subject to constant
revision. Information shown on this map should
not be used to determine the location of facilities
in relationship to property lines, section lines,
streets, etc.

Sunday - Saturday

NW - Northwest District (P1)

7/16/2023 TO 7/22/2023



| <u>A/C</u> | <u>Offense Statute</u> | <u>Address</u> | <u>Reported Date</u> | <u>Dist</u> |
|----------------------|--|------------------------------|----------------------|-------------|
| <u>SPA1AD</u> | | | | |
| C | ROBBERY 1D COMMERCIAL | 2300 W WELLESLEY AVE | 7/20/2023 | P1 |
| C | THEFT 2D ALL OTHER | 3100 N HEMLOCK ST | 7/16/2023 | P1 |
| C | THEFT 2D FROM BUILDING | 2300 W WELLESLEY AVE | 7/18/2023 | P1 |
| C | THEFT 3D SHOPLIFTING | 2200 W WELLESLEY AVE | 7/18/2023 | P1 |
| <u>SPA1BS</u> | | | | |
| C | ASSAULT 2D | W FIVE MILE RD / N BELT ST | 7/22/2023 | P1 |
| C | THEFT 2D FROM MOTOR VEHICLE | 3600 W INDIAN TRAIL RD | 7/16/2023 | P1 |
| <u>SPA1FM</u> | | | | |
| C | THEFT 2D FROM MOTOR VEHICLE | 2600 W JILLIAN AVE | 7/17/2023 | P1 |
| C | THEFT 2D FROM MOTOR VEHICLE | 2300 W STRATTON AVE | 7/17/2023 | P1 |
| <u>SPA1NH</u> | | | | |
| C | ASSAULT 3D WEAPON OR NEGLIGENT INJURY | 3600 N MADISON ST | 7/17/2023 | P2 |
| A | RESIDENTIAL BURGLARY | 4300 N POST ST | 7/22/2023 | P1 |
| C | THEFT 2D FROM MOTOR VEHICLE | 300 W QUEEN AVE | 7/19/2023 | P2 |
| C | THEFT 3D ALL OTHER | W WELLESLEY AVE / N MAPLE ST | 7/18/2023 | |
| C | THEFT 3D FROM MOTOR VEHICLE | 4500 N WALL ST | 7/17/2023 | P1 |
| C | THEFT 3D FROM MOTOR VEHICLE | 4600 N WALL ST | 7/16/2023 | |
| C | THEFT 3D FROM MOTOR VEHICLE | 3800 N CALISPEL ST | 7/17/2023 | |
| C | THEFT 3D SHOPLIFTING | 3400 N DIVISION ST | 7/18/2023 | P1 |
| C | THEFT 3D SHOPLIFTING | 4700 N DIVISION ST | 7/19/2023 | Oth |
| C | THEFT 3D VEHICLE PARTS AND ACCESSORIES | 900 W CORA AVE | 7/19/2023 | P1 |
| C | THEFT OF MOTOR VEHICLE | 4400 N ADAMS ST | 7/16/2023 | P1 |
| <u>SPA1NW</u> | | | | |
| C | RESIDENTIAL BURGLARY | 6000 N BELT ST | 7/16/2023 | P1 |
| C | THEFT 3D ALL OTHER | 4800 N ASSEMBLY ST | 7/20/2023 | |
| C | THEFT 3D VEHICLE PARTS AND ACCESSORIES | 4700 N DRISCOLL BLVD | 7/21/2023 | P1 |

POLICE SUMMARY - Ending: Saturday, July 22, 2023



NW - North Central District (P2)

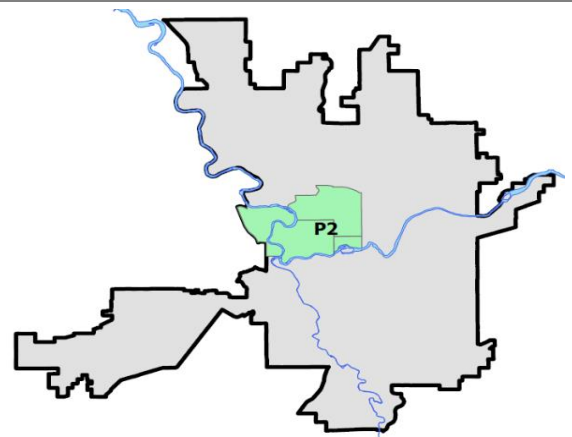
Preliminary IBR Counts

| NIBRS Categories (Part 1 Selected) | | 7 Day Comparison | | | 28 Day Comparison | | | YTD Comparison | | |
|------------------------------------|-----------------------------|-----------------------|-------|----------|----------------------|-------|-----------------------|----------------|-------|---------|
| | | Current | Prior | Percent | Current | Prior | Percent | Current | Prior | Percent |
| Violent | Criminal Homicide | 0 | 0 | | 0 | 0 | | 2 | 1 | 100.00% |
| | Rape | 0 | 0 | | 1 | 3 | -66.67% | 16 | 19 | -15.79% |
| | Robbery - Commercial | 0 | 0 | | 0 | 3 | -100.00% | 7 | 8 | -12.50% |
| | Robbery - Person | 0 | 0 | | 0 | 1 | -100.00% | 10 | 15 | -33.33% |
| | Aggravated Assault - Non DV | 1 | 2 | -50.00% | 7 | 7 | 0.00% | 34 | 48 | -29.17% |
| | Aggravated Assault - DV | 0 | 1 | -100.00% | 4 | 2 | 100.00% | 26 | 33 | -21.21% |
| Violent Total: | | 1 | 3 | -66.67% | 12 | 16 | -25.00% | 95 | 124 | -23.39% |
| Property | Burglary - Residential | 0 | 1 | -100.00% | 3 | 7 | -57.14% | 63 | 64 | -1.56% |
| | Burglary Garage | 0 | 0 | | 1 | 6 | -83.33% | 33 | 32 | 3.13% |
| | Burglary Commercial | 1 | 1 | 0.00% | 6 | 8 | -25.00% | 54 | 42 | 28.57% |
| | Larceny | 15 | 24 | -37.50% | 79 | 100 | -21.00% | 572 | 635 | -9.92% |
| | Vehicle Theft | 10 | 1 | 900.00% | 17 | 20 | -15.00% | 137 | 130 | 5.38% |
| | Arson | 0 | 0 | | 0 | 1 | -100.00% | 7 | 9 | -22.22% |
| Property Total: | | 26 | 27 | -3.70% | 106 | 142 | -25.35% | 866 | 912 | -5.04% |
| Preliminary Part 1 Crime Totals: | | 27 | 30 | -10.00% | 118 | 158 | -25.32% | 961 | 1036 | -7.24% |
| Current 7 Day Period: | | 7/16/2023 - 7/22/2023 | | | Prior 7 Day Period: | | 7/9/2023 - 7/15/2023 | | | |
| Current 28 Day Period: | | 6/25/2023 - 7/22/2023 | | | Prior 28 Day Period: | | 5/28/2023 - 6/24/2023 | | | |
| Current YTD Day Period: | | 1/1/2023 - 7/22/2023 | | | Prior YTD Period: | | 1/1/2022 - 7/22/2022 | | | |

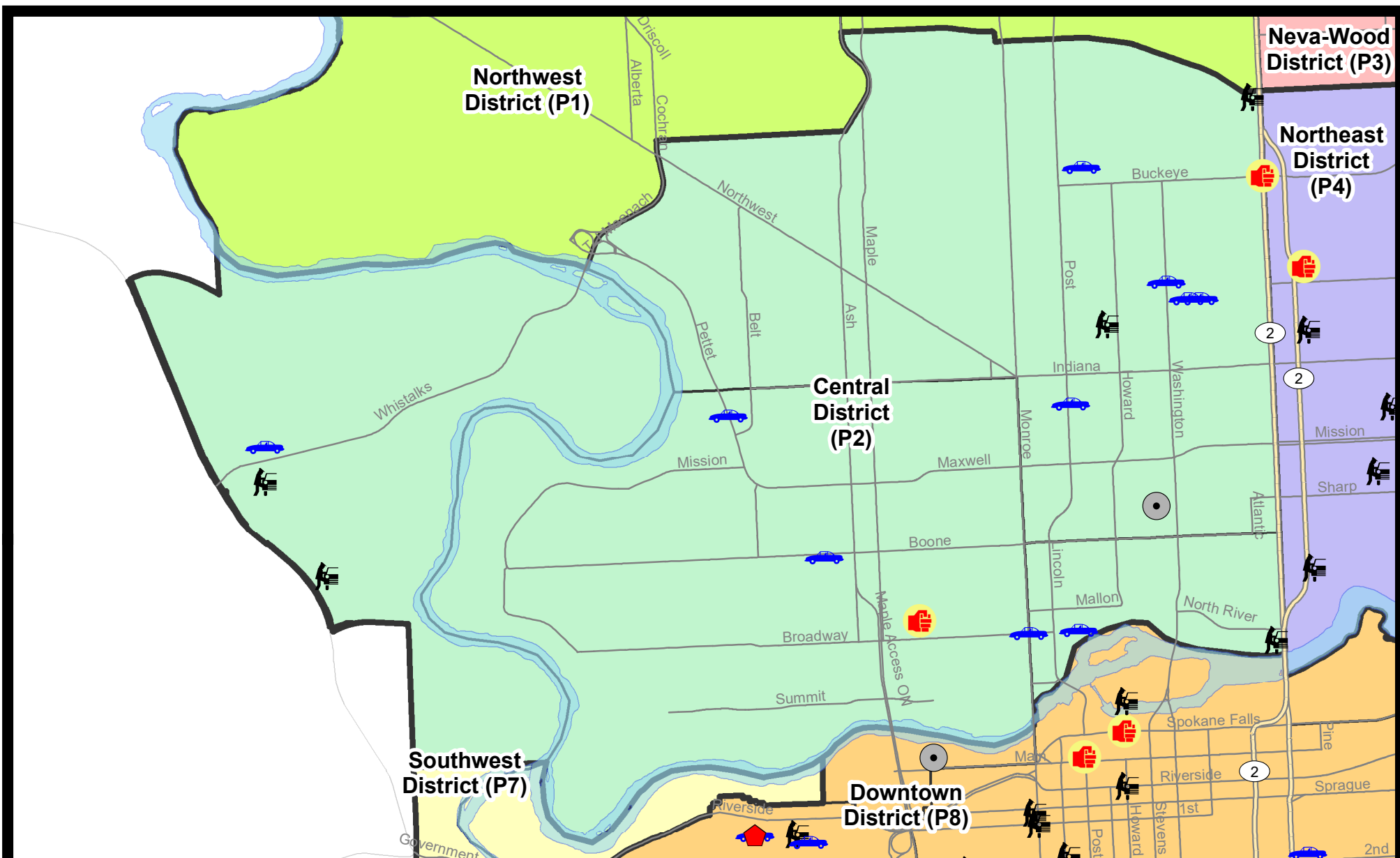
Prepared by SPD Crime Analysis Office - Monday, July 24, 2023

NOTE: SPD moved from UCR to the NIBRS reporting standard on 10/4/16 following the transition to a new RMS System. [Numbers on CompStat reports prior to this date should not be used as a comparison to those on this report.](#) Additional info on these reporting standards can be found on the FBI website: <https://ucr.fbi.gov/nibrs-overview>

This chart represents Preliminary counts of selected crime categories from Police Case Reports. Full statistical analysis to determine the confidence level of this data has not been performed. The % change columns on the preliminary counts differ from the percentage change on the NIBRS crime report, sometimes significantly. The CompStat report is designed for operational use and includes only selected NIBRS categories and coding less complex than full NIBRS rules. Official statistics for these and other NIBRS categories can be found on WASPC & FBI websites once available.



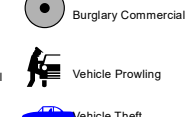

Note: On 1/8/23 a boundary change to P2 added a portion of the P1 area into P2 (SPA2EG); Consequently activity in P2 will appear a bit higher if compared to printed CompStat reports prior to 1/8/23



City of Spokane
Central District (P2)
Selected
Crime Types
2023-07-16 to 2023-07-22
 Prepared By:
 Crime Analysis Unit
 Spokane Police Department

Legend

NIBRS Events



Cases Represent LERMS Crime Codes
 Points may indicate multiple events
 Note: Veh Prowl is only Larceny category displayed



For Additional Information on Incidents
 pertaining to an Area, Trend, or Pattern
 Contact Information Analysis

0 0.2 0.4 0.6 Miles



THIS IS NOT A LEGAL DOCUMENT:
 The information shown on this map is compiled
 from various sources and is subject to constant
 revision. Information shown on this map should
 not be used to determine the location of facilities
 in relationship to property lines, section lines,
 streets, etc.



Sunday - Saturday

NW - Central District (P2)

7/16/2023 TO 7/22/2023



| <u>A/C</u> | <u>Offense Statute</u> | <u>Address</u> | <u>Reported Date</u> | <u>Dist</u> |
|----------------------|--|-----------------------------------|----------------------|-------------|
| <u>SPA2EG</u> | | | | |
| C | BURGLARY 2D COMMERCIAL | 400 W SHARP AVE | 7/16/2023 | P1 |
| C | THEFT 3D FROM MOTOR VEHICLE | 600 W KNOX AVE | 7/17/2023 | P2 |
| C | THEFT 3D FROM MOTOR VEHICLE | 3000 N DIVISION ST | 7/20/2023 | P2 |
| C | THEFT 3D SHOPLIFTING | 1700 W NORTHWEST BLVD | 7/17/2023 | P1 |
| C | THEFT 3D SHOPLIFTING | 1600 W NORTHWEST BLVD | 7/21/2023 | |
| C | THEFT 3D SHOPLIFTING | 1600 W NORTHWEST BLVD | 7/21/2023 | |
| C | THEFT OF MOTOR VEHICLE | 300 W MANSFIELD AVE | 7/16/2023 | P1 |
| C | THEFT OF MOTOR VEHICLE | W MONTGOMERY AVE / N WASHINGTON S | 7/17/2023 | P1 |
| C | THEFT OF MOTOR VEHICLE | 700 W CLEVELAND AVE | 7/17/2023 | P1 |
| C | THEFT OF MOTOR VEHICLE | 1700 N POST ST | 7/18/2023 | P1 |
| C | THEFT OF MOTOR VEHICLE | 200 W MANSFIELD AVE | 7/18/2023 | P1 |
| <u>SPA2RS</u> | | | | |
| C | THEFT 1D ALL OTHER | 900 N HOWARD ST | 7/19/2023 | |
| C | THEFT 2D FROM BUILDING | 500 W DEAN AVE | 7/19/2023 | P2 |
| C | THEFT 3D FROM MOTOR VEHICLE | 100 W NORTH RIVER DR | 7/18/2023 | P2 |
| C | THEFT OF MOTOR VEHICLE | W BROADWAY AVE / N POST ST | 7/18/2023 | P1 |
| C | THEFT OF MOTOR VEHICLE | W BROADWAY AVE / N MONROE ST | 7/19/2023 | P1 |
| <u>SPA2WC</u> | | | | |
| C | ASSAULT 1D | 1400 W MALLON AVE | 7/17/2023 | P1 |
| C | TAKING MOTOR VEHICLE WITHOUT PERMISSION 2D | 1800 W BOONE AVE | 7/16/2023 | P2 |
| C | THEFT 2D ALL OTHER | N SUMMIT BLVD / W BROADWAY AVE | 7/18/2023 | P2 |
| C | THEFT 3D ALL OTHER | 1100 W COLLEGE AVE | 7/17/2023 | P2 |
| C | THEFT 3D ALL OTHER | 1400 N MAPLE ST | 7/19/2023 | P2 |
| C | THEFT 3D ALL OTHER | 1800 W DEAN AVE | 7/19/2023 | P2 |
| C | THEFT OF A FIREARM FROM BUILDING | 700 N MONROE ST | 7/16/2023 | P2 |
| C | THEFT OF MOTOR VEHICLE | N WEST POINT RD / N PETTET DR | 7/19/2023 | P1 |
| <u>SPA2WH</u> | | | | |
| A | THEFT 3D FROM MOTOR VEHICLE | 1600 N RIVER RIDGE BLVD | 7/18/2023 | P2 |
| C | THEFT 3D FROM MOTOR VEHICLE | 1200 N GOVERNMENT WAY | 7/19/2023 | |
| C | THEFT OF MOTOR VEHICLE | 4100 W WHISTALKS WAY | 7/20/2023 | P7 |

SPOKANE POLICE DEPARTMENT

Northeast Precinct

BAKER Sector



PSA Commander

Captain Steve Wohl

NevaWood District (P3)

Northeast District (P4)



POLICE SUMMARY - Ending: Saturday, July 22, 2023

NORTHEAST PRECINCT (P3, P4) BAKER SECTOR



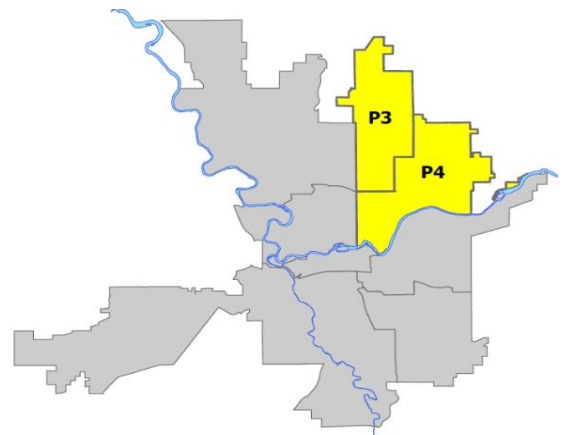
Preliminary IBR Counts

| NIBRS Categories (Part 1 Selected) | | 7 Day Comparison | | | 28 Day Comparison | | | YTD Comparison | | |
|------------------------------------|-----------------------------|-----------------------|-------|----------|----------------------|-------|-----------------------|----------------|-------|---------|
| | | Current | Prior | Percent | Current | Prior | Percent | Current | Prior | Percent |
| Violent | Criminal Homicide | 0 | 1 | -100.00% | 1 | 0 | | 3 | 2 | 50.00% |
| | Rape | 0 | 1 | -100.00% | 5 | 4 | 25.00% | 37 | 33 | 12.12% |
| | Robbery - Commercial | 2 | 1 | 100.00% | 6 | 5 | 20.00% | 32 | 34 | -5.88% |
| | Robbery - Person | 4 | 1 | 300.00% | 11 | 7 | 57.14% | 45 | 39 | 15.38% |
| | Aggravated Assault - Non DV | 3 | 7 | -57.14% | 22 | 18 | 22.22% | 110 | 84 | 30.95% |
| | Aggravated Assault - DV | 3 | 1 | 200.00% | 8 | 10 | -20.00% | 80 | 62 | 29.03% |
| Violent Total: | | 12 | 12 | 0.00% | 53 | 44 | 20.45% | 307 | 254 | 20.87% |
| Property | Burglary - Residential | 4 | 10 | -60.00% | 31 | 34 | -8.82% | 220 | 149 | 47.65% |
| | Burglary Garage | 8 | 2 | 300.00% | 20 | 16 | 25.00% | 99 | 60 | 65.00% |
| | Burglary Commercial | 3 | 1 | 200.00% | 12 | 13 | -7.69% | 116 | 130 | -10.77% |
| | Larceny | 57 | 71 | -19.72% | 239 | 307 | -22.15% | 2022 | 2000 | 1.10% |
| | Vehicle Theft | 10 | 8 | 25.00% | 48 | 64 | -25.00% | 350 | 351 | -0.28% |
| | Arson | 1 | 0 | | 1 | 3 | -66.67% | 15 | 12 | 25.00% |
| Property Total: | | 83 | 92 | -9.78% | 351 | 437 | -19.68% | 2822 | 2702 | 4.44% |
| Preliminary Part 1 Crime Totals: | | 95 | 104 | -8.65% | 404 | 481 | -16.01% | 3129 | 2956 | 5.85% |
| Current 7 Day Period: | | 7/16/2023 - 7/22/2023 | | | Prior 7 Day Period: | | 7/9/2023 - 7/15/2023 | | | |
| Current 28 Day Period: | | 6/25/2023 - 7/22/2023 | | | Prior 28 Day Period: | | 5/28/2023 - 6/24/2023 | | | |
| Current YTD Day Period: | | 1/1/2023 - 7/22/2023 | | | Prior YTD Period: | | 1/1/2022 - 7/22/2022 | | | |

Prepared by SPD Crime Analysis Office - Monday, July 24, 2023

NOTE: SPD moved from UCR to the NIBRS reporting standard on 10/4/16 following the transition to a new RMS System. [Numbers on CompStat reports prior to this date should not be used as a comparison to those on this report.](#) Additional info on these reporting standards can be found on the FBI website: <https://ucr.fbi.gov/nibrs-overview>

This chart represents Preliminary counts of selected crime categories from Police Case Reports. Full statistical analysis to determine the confidence level of this data has not been performed. The % change columns on the preliminary counts differ from the percentage change on the NIBRS crime report, sometimes significantly. The CompStat report is designed for operational use and includes only selected NIBRS categories and coding less complex than full NIBRS rules. Official statistics for these and other NIBRS categories can be found on WASPC & FBI websites once available.



Note: On 1/8/23 boundary changes were implemented dividing the North Precinct into two (NW and NE). The Northeast Precinct BAKER Sector consists of P3 and P4; Consequently this page did not exist on printed reports prior to 1/8/23

POLICE SUMMARY - Ending: Saturday, July 22, 2023



NE - Neva-Wood District (P3)

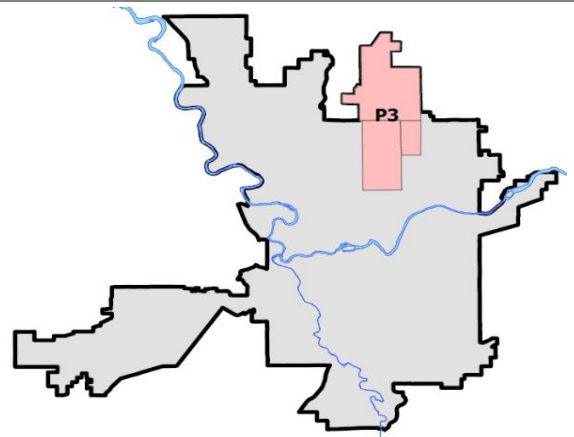
Preliminary IBR Counts

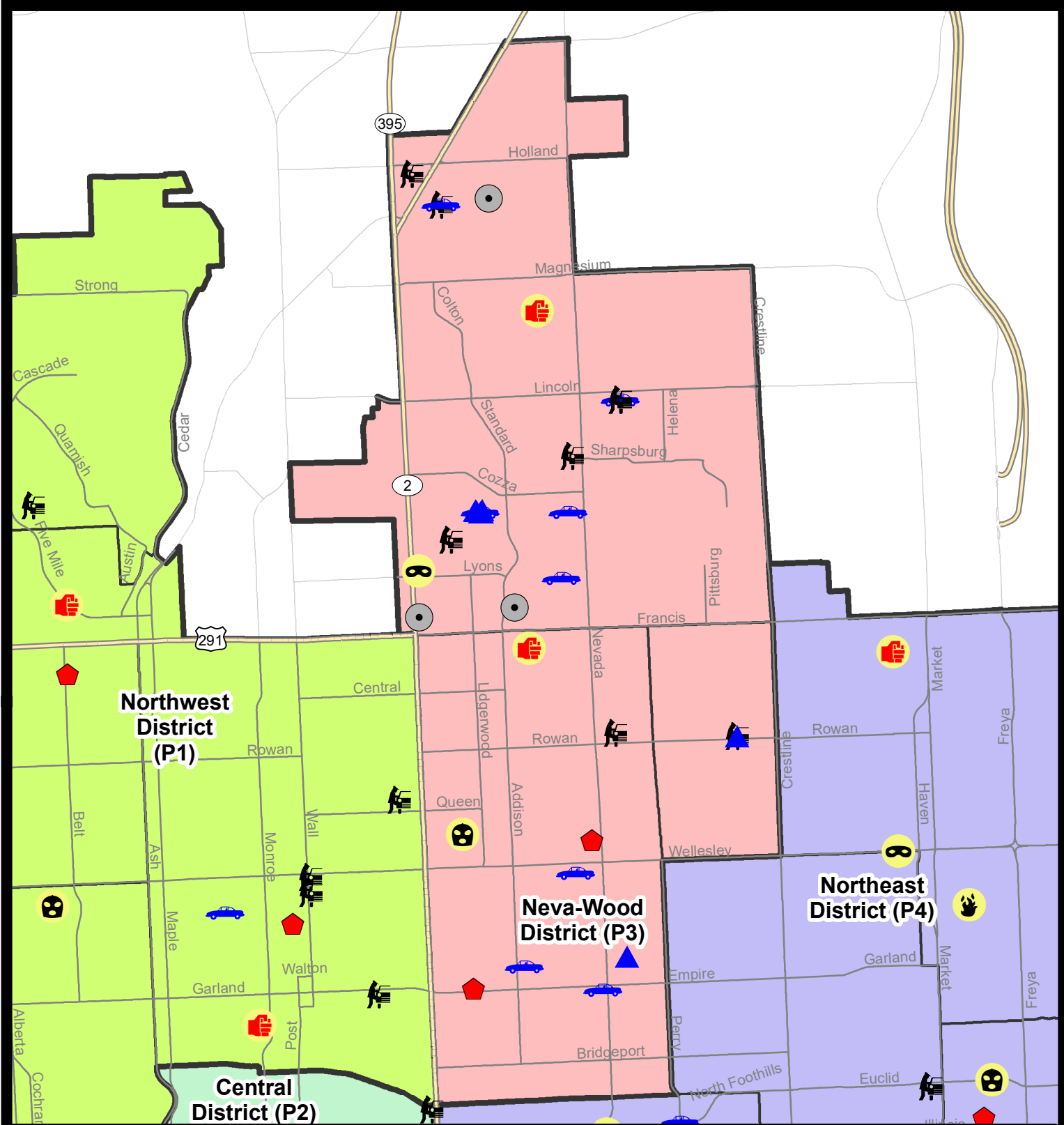
| NIBRS Categories (Part 1 Selected) | | 7 Day Comparison | | | 28 Day Comparison | | | YTD Comparison | | |
|------------------------------------|-----------------------------|-----------------------|-------|----------|----------------------|-------|-----------------------|----------------|-------|---------|
| | | Current | Prior | Percent | Current | Prior | Percent | Current | Prior | Percent |
| Violent | Criminal Homicide | 0 | 1 | -100.00% | 1 | 0 | | 2 | 2 | 0.00% |
| | Rape | 0 | 1 | -100.00% | 5 | 1 | 400.00% | 21 | 18 | 16.67% |
| | Robbery - Commercial | 1 | 1 | 0.00% | 5 | 2 | 150.00% | 22 | 25 | -12.00% |
| | Robbery - Person | 1 | 1 | 0.00% | 4 | 2 | 100.00% | 20 | 26 | -23.08% |
| | Aggravated Assault - Non DV | 0 | 4 | -100.00% | 11 | 2 | 450.00% | 44 | 31 | 41.94% |
| | Aggravated Assault - DV | 2 | 1 | 100.00% | 6 | 5 | 20.00% | 51 | 25 | 104.00% |
| Violent Total: | | 4 | 9 | -55.56% | 32 | 12 | 166.67% | 160 | 127 | 25.98% |
| Property | Burglary - Residential | 2 | 7 | -71.43% | 19 | 14 | 35.71% | 118 | 74 | 59.46% |
| | Burglary Garage | 8 | 2 | 300.00% | 18 | 11 | 63.64% | 68 | 37 | 83.78% |
| | Burglary Commercial | 3 | 0 | | 8 | 10 | -20.00% | 84 | 55 | 52.73% |
| | Larceny | 41 | 44 | -6.82% | 152 | 197 | -22.84% | 1390 | 1412 | -1.56% |
| | Vehicle Theft | 8 | 3 | 166.67% | 28 | 30 | -6.67% | 187 | 192 | -2.60% |
| | Arson | 0 | 0 | | 0 | 2 | -100.00% | 11 | 6 | 83.33% |
| Property Total: | | 62 | 56 | 10.71% | 225 | 264 | -14.77% | 1858 | 1776 | 4.62% |
| Preliminary Part 1 Crime Totals: | | 66 | 65 | 1.54% | 257 | 276 | -6.88% | 2018 | 1903 | 6.04% |
| Current 7 Day Period: | | 7/16/2023 - 7/22/2023 | | | Prior 7 Day Period: | | 7/9/2023 - 7/15/2023 | | | |
| Current 28 Day Period: | | 6/25/2023 - 7/22/2023 | | | Prior 28 Day Period: | | 5/28/2023 - 6/24/2023 | | | |
| Current YTD Day Period: | | 1/1/2023 - 7/22/2023 | | | Prior YTD Period: | | 1/1/2022 - 7/22/2022 | | | |

Prepared by SPD Crime Analysis Office - Monday, July 24, 2023

NOTE: SPD moved from UCR to the NIBRS reporting standard on 10/4/16 following the transition to a new RMS System. [Numbers on CompStat reports prior to this date should not be used as a comparison to those on this report.](#) Additional info on these reporting standards can be found on the FBI website: <https://ucr.fbi.gov/nibrs-overview>

This chart represents Preliminary counts of selected crime categories from Police Case Reports. Full statistical analysis to determine the confidence level of this data has not been performed. The % change columns on the preliminary counts differ from the percentage change on the NIBRS crime report, sometimes significantly. The CompStat report is designed for operational use and includes only selected NIBRS categories and coding less complex than full NIBRS rules. Official statistics for these and other NIBRS categories can be found on WASPC & FBI websites once available.





City of Spokane
Neva-Wood District (P3)
Selected Crime Codes
2023-07-16 to 2023-07-22
 Prepared By:
 Crime Analysis Unit
 Spokane Police Department

Legend

NIBRS Events



Criminal Homicide



Rape



Robbery Commercial



Robbery Person



Aggravated Assault



Burglary Residential



Burglary Garage



Burglary Commercial



Vehicle Prowling



Vehicle Theft



Arson



Cases Represent LERMS Crime Codes
 Points may indicate multiple events
 Note: Veh Prowl is only Larceny displayed

For Additional Information on
 Incidents pertaining to an
 Area, Trend, or Pattern
 Contact Information Analysis

0 0.2 0.4 0.8 Miles



THIS IS NOT A LEGAL DOCUMENT:
 The information shown on this map is compiled
 from various sources and is subject to constant
 revision. Information shown on this map should
 not be used to determine the location of facilities
 in relationship to property lines, section lines,
 streets, etc.

Sunday - Saturday

NE - Neva-Wood District (P3)

7/16/2023 TO 7/22/2023



| A/C | Offense Statute | Address | Reported Date | Dist |
|---------------|--|-------------------------------|----------------------|-------------|
| SPB3NL | | | | |
| C | ASSAULT 2D | 6100 N STANDARD ST | 7/19/2023 | P4 |
| A | BURGLARY 1D FROM RESIDENCE | 200 E EMPIRE AVE | 7/16/2023 | P4 |
| C | BURGLARY 2D GARAGE | 1100 E WALTON AVE | 7/17/2023 | P3 |
| C | MAIL THEFT | 1300 E WALTON AVE | 7/20/2023 | P3 |
| C | RESIDENTIAL BURGLARY | 900 E WABASH AVE | 7/22/2023 | P4 |
| C | ROBBERY 1D COMMERCIAL | 4700 N DIVISION ST | 7/21/2023 | P4 |
| C | THEFT 2D FROM BUILDING | 900 E EMPIRE AVE | 7/18/2023 | P3 |
| C | THEFT 2D FROM BUILDING | 6100 N MAYFAIR ST | 7/19/2023 | P3 |
| C | THEFT 2D SHOPLIFTING | 4700 N DIVISION ST | 7/21/2023 | |
| C | THEFT 3D ALL OTHER | E GARLAND AVE / N STANDARD ST | 7/17/2023 | P3 |
| C | THEFT 3D FROM MOTOR VEHICLE | 1100 E NEBRASKA AVE | 7/20/2023 | P3 |
| C | THEFT 3D SHOPLIFTING | 5800 N DIVISION ST | 7/19/2023 | P3 |
| C | THEFT 3D SHOPLIFTING | 4700 N DIVISION ST | 7/16/2023 | |
| C | THEFT 3D SHOPLIFTING | 4700 N DIVISION ST | 7/16/2023 | |
| C | THEFT 3D SHOPLIFTING | 4700 N DIVISION ST | 7/18/2023 | |
| C | THEFT 3D SHOPLIFTING | 4700 N DIVISION ST | 7/21/2023 | |
| C | THEFT OF A FIREARM ALL OTHER LOCATIONS | 1000 E NORTH AVE | 7/21/2023 | P4 |
| C | THEFT OF MOTOR VEHICLE | 900 E EMPIRE AVE | 7/17/2023 | P3 |
| C | THEFT OF MOTOR VEHICLE | 800 E HOFFMAN AVE | 7/21/2023 | P3 |
| C | THEFT OF MOTOR VEHICLE | 500 E WALTON AVE | 7/22/2023 | P4 |
| SPB3SH | | | | |
| C | ASSAULT 2D | 700 E VICKSBURG AVE | 7/20/2023 | P4 |
| C | BURGLARY 2D COMMERCIAL | 6300 N DIVISION ST | 7/17/2023 | P4 |
| C | BURGLARY 2D COMMERCIAL | 500 E FRANCIS AVE | 7/20/2023 | P3 |
| C | BURGLARY 2D GARAGE | 300 E WEILE AVE | 7/16/2023 | P3 |
| C | BURGLARY 2D GARAGE | 200 E WEILE AVE | 7/16/2023 | P3 |
| C | BURGLARY 2D GARAGE | 200 E WEILE AVE | 7/18/2023 | P3 |
| C | BURGLARY 2D GARAGE | 300 E WEILE AVE | 7/18/2023 | P8 |
| C | BURGLARY 2D GARAGE | 200 E WEILE AVE | 7/16/2023 | |
| C | BURGLARY 2D GARAGE | 300 E WEILE AVE | 7/16/2023 | |
| C | MAIL THEFT | 100 E STONEWALL AVE | 7/17/2023 | P3 |
| C | ROBBERY 1D PERSON | 6700 N DIVISION ST | 7/21/2023 | P1 |
| C | SHOPLIFTING BURGLARY | 9200 N COLTON ST | 7/22/2023 | P4 |
| C | THEFT 1D ALL OTHER | 500 E FRANCIS AVE | 7/20/2023 | P3 |
| C | THEFT 2D FROM BUILDING | 600 E HOLLAND AVE | 7/18/2023 | P3 |
| C | THEFT 2D FROM MOTOR VEHICLE | 900 E SHARPSBURG AVE | 7/17/2023 | P3 |
| C | THEFT 2D FROM MOTOR VEHICLE | 9400 N DIVISION ST | 7/20/2023 | P3 |
| C | THEFT 2D FROM MOTOR VEHICLE | 7800 N MORTON ST | 7/20/2023 | |

For protection of victim privacy, the entire address on sexual assault crimes has been redacted.

| A/C | Offense Statute | Address | Reported Date | Dist |
|----------------------|--|----------------------|----------------------|-------------|
| C | THEFT 2D SHOPLIFTING | 9200 N NEVADA ST | 7/21/2023 | P4 |
| C | THEFT 3D ALL OTHER | 9200 N NEVADA ST | 7/16/2023 | P3 |
| C | THEFT 3D FROM MOTOR VEHICLE | 9100 N NEWPORT HWY | 7/18/2023 | P3 |
| C | THEFT 3D FROM MOTOR VEHICLE | 7800 N MORTON ST | 7/19/2023 | |
| C | THEFT 3D FROM MOTOR VEHICLE | 7800 N MORTON ST | 7/20/2023 | |
| C | THEFT 3D SHOPLIFTING | 9200 N COLTON ST | 7/16/2023 | P4 |
| C | THEFT 3D SHOPLIFTING | 9200 N COLTON ST | 7/17/2023 | P4 |
| C | THEFT 3D SHOPLIFTING | 9200 N NEVADA ST | 7/19/2023 | P4 |
| C | THEFT 3D SHOPLIFTING | 9700 N NEWPORT HWY | 7/19/2023 | P3 |
| C | THEFT 3D SHOPLIFTING | 9100 N NEWPORT HWY | 7/20/2023 | P4 |
| C | THEFT 3D SHOPLIFTING | 9200 N COLTON ST | 7/21/2023 | P4 |
| C | THEFT 3D SHOPLIFTING | 9200 N COLTON ST | 7/21/2023 | P4 |
| C | THEFT 3D SHOPLIFTING | 9200 N COLTON ST | 7/22/2023 | P4 |
| C | THEFT 3D SHOPLIFTING | 9100 N NEWPORT HWY | 7/16/2023 | |
| C | THEFT 3D SHOPLIFTING | 9100 N NEWPORT HWY | 7/16/2023 | |
| C | THEFT 3D SHOPLIFTING | 9100 N NEWPORT HWY | 7/16/2023 | |
| C | THEFT 3D SHOPLIFTING | 9100 N NEWPORT HWY | 7/16/2023 | |
| C | THEFT 3D SHOPLIFTING | 9100 N NEWPORT HWY | 7/16/2023 | |
| C | THEFT 3D SHOPLIFTING | 9700 N NEWPORT HWY | 7/21/2023 | |
| C | THEFT 3D SHOPLIFTING | 9700 N NEWPORT HWY | 7/21/2023 | |
| C | THEFT 3D VEHICLE PARTS AND ACCESSORIES | 600 E MAGNESIUM RD | 7/16/2023 | P3 |
| C | THEFT OF A FIREARM FROM MOTOR VEHICLE | 100 E WEDGEWOOD AVE | 7/19/2023 | P3 |
| A | THEFT OF MOTOR VEHICLE | 300 E WEILE AVE | 7/16/2023 | P3 |
| C | THEFT OF MOTOR VEHICLE | 9100 N NEWPORT HWY | 7/19/2023 | P4 |
| C | THEFT OF MOTOR VEHICLE | 900 E SITKA AVE | 7/20/2023 | P4 |
| C | THEFT OF MOTOR VEHICLE | 6600 N CINCINNATI ST | 7/20/2023 | P2 |
| C | THEFT OF MOTOR VEHICLE | 7800 N MORTON ST | 7/20/2023 | P3 |
| <u>SPB3WH</u> | | | | |
| C | BURGLARY 2D GARAGE | 1800 E ROWAN AVE | 7/17/2023 | P3 |
| C | THEFT 3D FROM MOTOR VEHICLE | 1800 E ROWAN AVE | 7/17/2023 | P3 |

POLICE SUMMARY - Ending: Saturday, July 22, 2023



NE - Northeast District (P4)

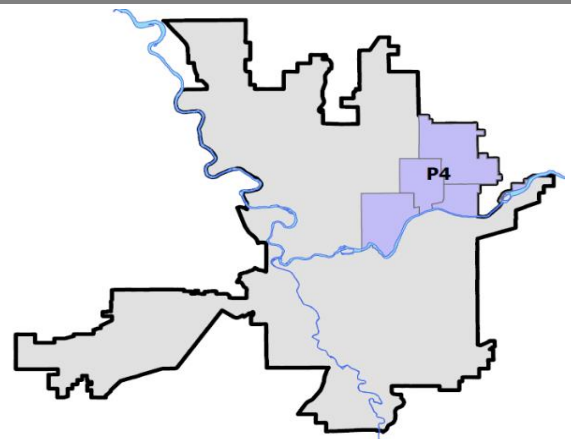
Preliminary IBR Counts

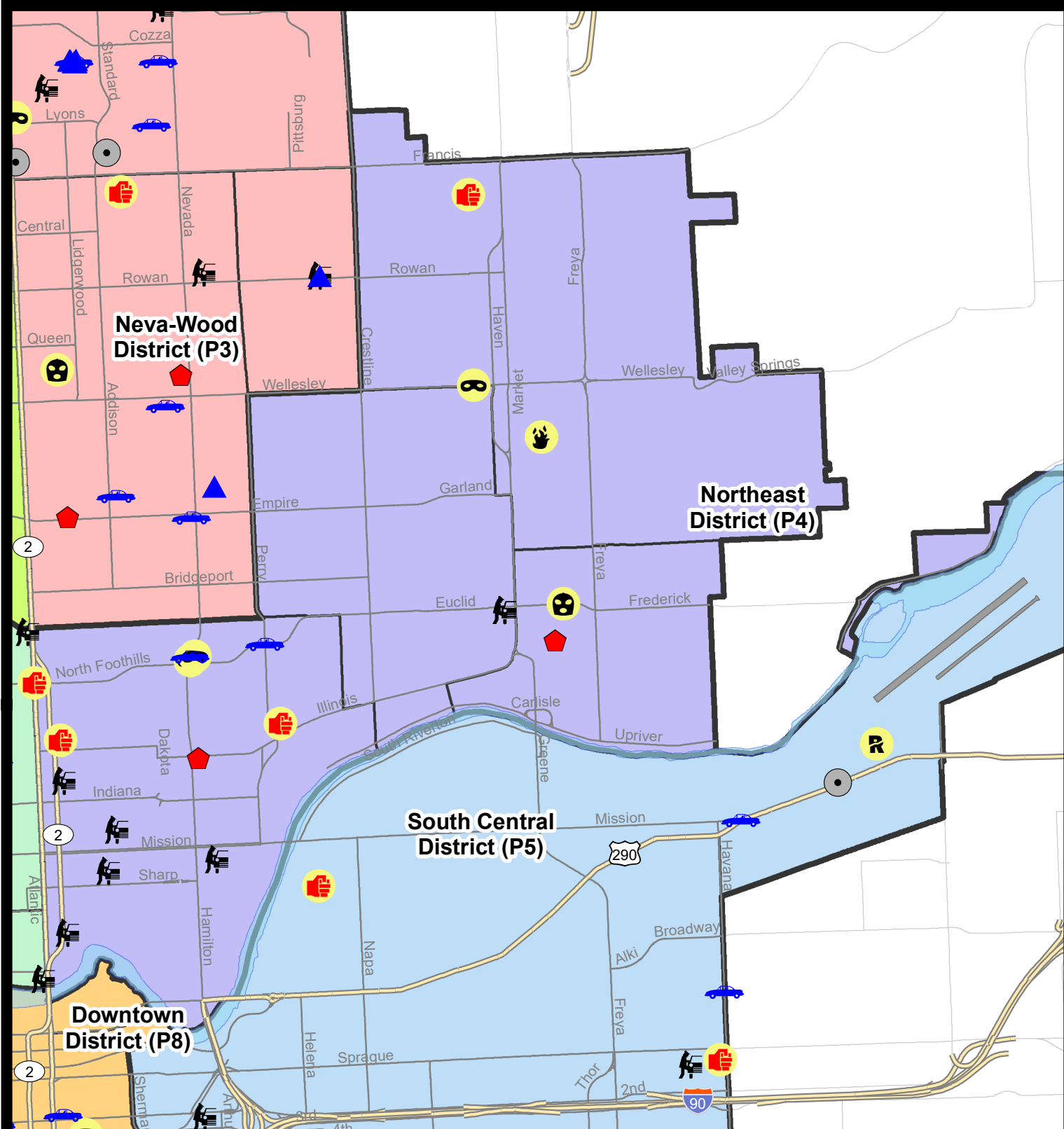
| NIBRS Categories (Part 1 Selected) | | 7 Day Comparison | | | 28 Day Comparison | | | YTD Comparison | | |
|---|-----------------------------|-----------------------|-------|----------|-----------------------------|-------|-----------------------|----------------|-------|---------|
| | | Current | Prior | Percent | Current | Prior | Percent | Current | Prior | Percent |
| Violent | Criminal Homicide | 0 | 0 | | 0 | 0 | | 1 | 0 | |
| | Rape | 0 | 0 | | 0 | 3 | -100.00% | 16 | 15 | 6.67% |
| | Robbery - Commercial | 1 | 0 | | 1 | 3 | -66.67% | 10 | 9 | 11.11% |
| | Robbery - Person | 3 | 0 | | 7 | 5 | 40.00% | 25 | 13 | 92.31% |
| | Aggravated Assault - Non DV | 3 | 3 | 0.00% | 11 | 16 | -31.25% | 66 | 53 | 24.53% |
| | Aggravated Assault - DV | 1 | 0 | | 2 | 5 | -60.00% | 29 | 37 | -21.62% |
| Violent Total: | | 8 | 3 | 166.67% | 21 | 32 | -34.38% | 147 | 127 | 15.75% |
| Property | Burglary - Residential | 2 | 3 | -33.33% | 12 | 20 | -40.00% | 102 | 75 | 36.00% |
| | Burglary Garage | 0 | 0 | | 2 | 5 | -60.00% | 31 | 23 | 34.78% |
| | Burglary Commercial | 0 | 1 | -100.00% | 4 | 3 | 33.33% | 32 | 75 | -57.33% |
| | Larceny | 16 | 27 | -40.74% | 87 | 110 | -20.91% | 632 | 588 | 7.48% |
| | Vehicle Theft | 2 | 5 | -60.00% | 20 | 34 | -41.18% | 163 | 159 | 2.52% |
| | Arson | 1 | 0 | | 1 | 1 | 0.00% | 4 | 6 | -33.33% |
| Property Total: | | 21 | 36 | -41.67% | 126 | 173 | -27.17% | 964 | 926 | 4.10% |
| Preliminary Part 1 Crime Totals: | | 29 | 39 | -25.64% | 147 | 205 | -28.29% | 1111 | 1053 | 5.51% |
| Current 7 Day Period: | | 7/16/2023 - 7/22/2023 | | | Prior 7 Day Period: | | 7/9/2023 - 7/15/2023 | | | |
| Current 28 Day Period: | | 6/25/2023 - 7/22/2023 | | | Prior 28 Day Period: | | 5/28/2023 - 6/24/2023 | | | |
| Current YTD Day Period: | | 1/1/2023 - 7/22/2023 | | | Prior YTD Period: | | 1/1/2022 - 7/22/2022 | | | |

Prepared by SPD Crime Analysis Office - Monday, July 24, 2023

NOTE: SPD moved from UCR to the NIBRS reporting standard on 10/4/16 following the transition to a new RMS System. [Numbers on CompStat reports prior to this date should not be used as a comparison to those on this report.](#) Additional info on these reporting standards can be found on the FBI website: <https://ucr.fbi.gov/nibrs-overview>

This chart represents Preliminary counts of selected crime categories from Police Case Reports. Full statistical analysis to determine the confidence level of this data has not been performed. The % change columns on the preliminary counts differ from the percentage change on the NIBRS crime report, sometimes significantly. The CompStat report is designed for operational use and includes only selected NIBRS categories and coding less complex than full NIBRS rules. Official statistics for these and other NIBRS categories can be found on WASPC & FBI websites once available.














City of Spokane
Northeast District (P4)
Selected Crime Codes
2023-07-16 to 2023-07-22
 Prepared By:
 Crime Analysis Unit
 Spokane Police Department


Legend

NIBRS Events


| | | |
|--|--|---|
|  Criminal Homicide |  Robbery Person |  Burglary Commercial |
|  Rape |  Aggravated Assault |  Vehicle Prowling |
|  Robbery Commercial |  Burglary Residential |  Vehicle Theft |
| |  Burglary Garage |  Arson |

*Cases Represent LERMS Crime Codes
 Points may indicate multiple events
 Note: Veh Prowl is only Larceny displayed*


For Additional Information on Incidents pertaining to an Area, Trend, or Pattern Contact Information Analysis




0 0.2 0.4 0.8 Miles



Geographic Information System



THIS IS NOT A LEGAL DOCUMENT:
 The information shown on this map is compiled from various sources and is subject to constant revision. Information shown on this map should not be used to determine the location of facilities in relationship to property lines, section lines, streets, etc.



Sunday - Saturday

NE - Northeast District (P4)

7/16/2023 TO 7/22/2023



| <u>A/C</u> | <u>Offense Statute</u> | <u>Address</u> | <u>Reported Date</u> | <u>Dist</u> |
|----------------------|-----------------------------------|-----------------------------------|----------------------|-------------|
| <u>SPB4BE</u> | | | | |
| C | ROBBERY 1D PERSON | N REGAL ST / E WELLESLEY AVE | 7/20/2023 | P4 |
| C | THEFT 2D FROM MOTOR VEHICLE | 3000 E EUCLID AVE | 7/19/2023 | |
| C | THEFT 3D FROM MOTOR VEHICLE | 3000 E EUCLID AVE | 7/19/2023 | |
| <u>SPB4HI</u> | | | | |
| C | ARSON 2D | 3300 E RICH AVE | 7/20/2023 | P4 |
| C | ASSAULT 2D | 6000 N REGAL ST | 7/22/2023 | P4 |
| C | THEFT 2D ALL OTHER | 3900 E JOSEPH AVE | 7/20/2023 | P4 |
| C | THEFT 3D ALL OTHER | 2200 E FRANCIS AVE | 7/18/2023 | P4 |
| <u>SPB4LO</u> | | | | |
| C | ASSAULT 2D | 2400 N HOGAN ST | 7/19/2023 | P4 |
| C | ASSAULT 2D | 100 E MONTGOMERY AVE | 7/20/2023 | P4 |
| C | HARASSMENT FELONY WEAPON INVOLVED | N DIVISION ST / W BUCKEYE AVE | 7/21/2023 | P2 |
| C | RESIDENTIAL BURGLARY | 900 E ILLINOIS AVE | 7/19/2023 | P4 |
| C | ROBBERY 1D PERSON | 900 E NORTH FOOTHILLS DR | 7/21/2023 | P4 |
| C | ROBBERY 1D PERSON | 900 E NORTH FOOTHILLS DR | 7/21/2023 | P4 |
| C | THEFT 2D ALL OTHER | 2400 N COLUMBUS ST | 7/16/2023 | P4 |
| C | THEFT 2D ALL OTHER | 900 E MISSION AVE | 7/18/2023 | P4 |
| C | THEFT 2D ALL OTHER | 2400 N HAMILTON ST | 7/19/2023 | |
| C | THEFT 2D FROM BUILDING | 900 E MISSION AVE | 7/18/2023 | P4 |
| C | THEFT 2D FROM MOTOR VEHICLE | 300 E SINTO AVE | 7/19/2023 | P4 |
| C | THEFT 3D ALL OTHER | N DIVISION ST / W BUCKEYE AVE | 7/21/2023 | P2 |
| C | THEFT 3D FROM BUILDING | 2700 N RUBY ST | 7/19/2023 | P4 |
| C | THEFT 3D FROM MOTOR VEHICLE | 1000 N RUBY ST | 7/22/2023 | P4 |
| C | THEFT 3D FROM MOTOR VEHICLE | 400 E AUGUSTA AVE | 7/17/2023 | |
| C | THEFT 3D FROM MOTOR VEHICLE | 1000 E SINTO AVE | 7/19/2023 | |
| C | THEFT 3D FROM MOTOR VEHICLE | 100 E BALDWIN AVE | 7/20/2023 | |
| C | THEFT 3D SHOPLIFTING | 900 E MISSION AVE | 7/20/2023 | P4 |
| C | THEFT OF MOTOR VEHICLE | 900 E NORTH FOOTHILLS DR | 7/18/2023 | P4 |
| C | THEFT OF MOTOR VEHICLE | E NORTH FOOTHILLS DR / N PERRY ST | 7/19/2023 | P4 |
| <u>SPB4MI</u> | | | | |
| C | RESIDENTIAL BURGLARY | 3300 E CLEVELAND AVE | 7/20/2023 | P4 |
| C | ROBBERY 1D COMMERCIAL | E EUCLID AVE / N THOR ST | 7/16/2023 | P4 |

SPOKANE POLICE DEPARTMENT



South Precinct CHARLIE Sector

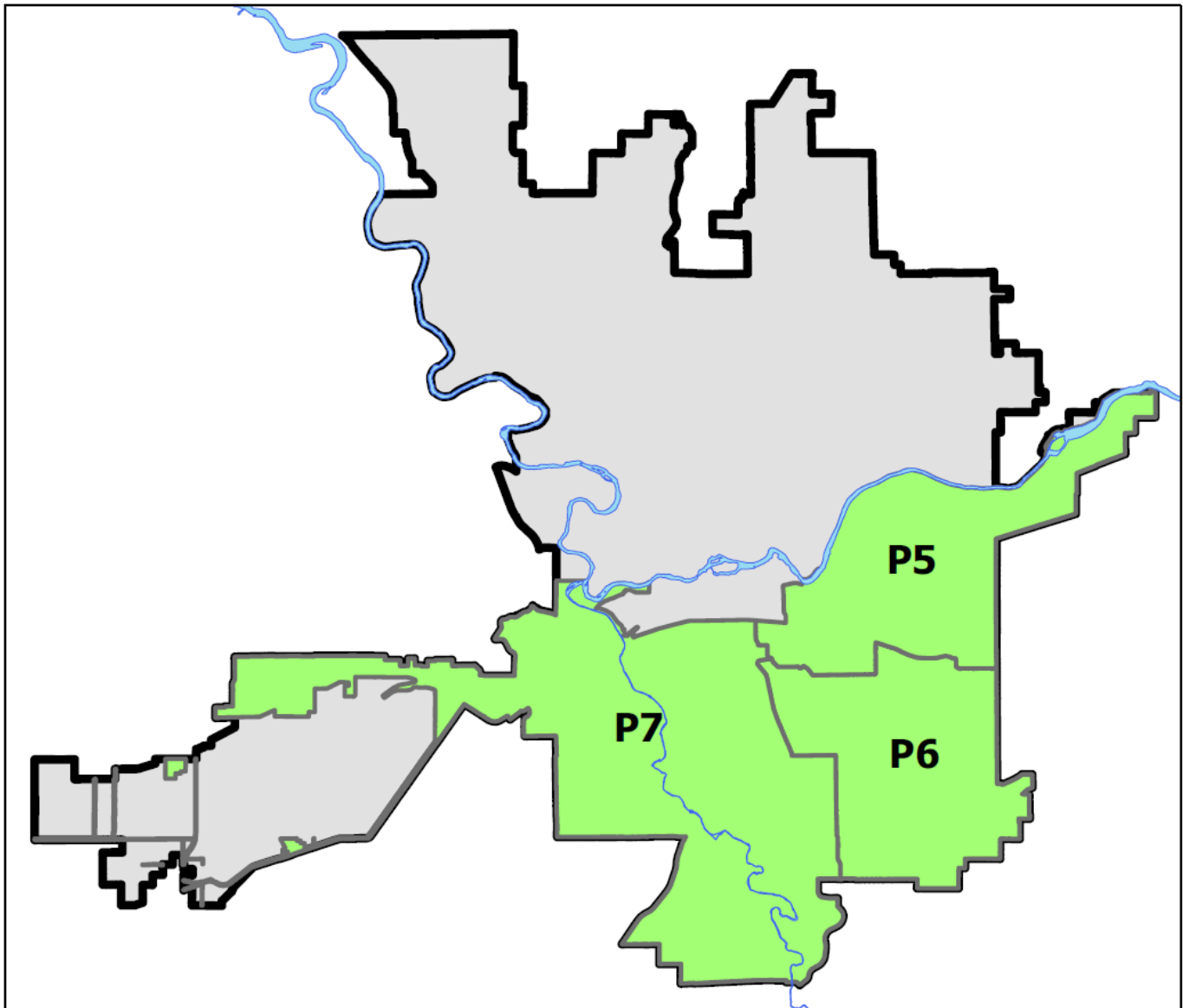
PSA Commander

Captain Matt Cowles

South Central District (P5)

Southeast District (P6)

Southwest District (P7)



POLICE SUMMARY - Ending: Saturday, July 22, 2023

SOUTH PRECINCT (P5, P6, P7) CHARLIE SECTOR



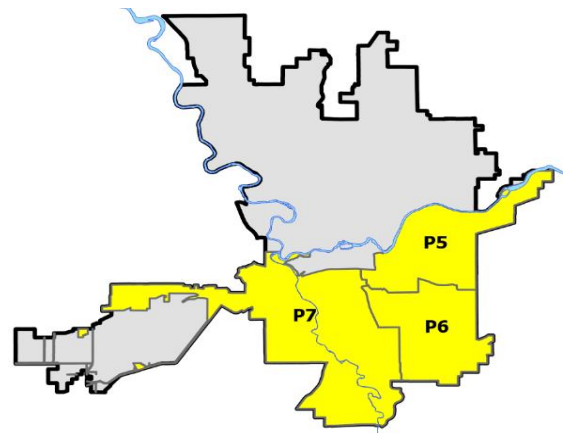
Preliminary IBR Counts

| NIBRS Categories (Part 1 Selected) | | 7 Day Comparison | | | 28 Day Comparison | | | YTD Comparison | | |
|------------------------------------|-----------------------------|-----------------------|-------|---------|----------------------|-------|-----------------------|----------------|-------|---------|
| | | Current | Prior | Percent | Current | Prior | Percent | Current | Prior | Percent |
| Violent | Criminal Homicide | 0 | 0 | | 0 | 0 | | 2 | 2 | 0.00% |
| | Rape | 1 | 1 | 0.00% | 5 | 6 | -16.67% | 43 | 37 | 16.22% |
| | Robbery - Commercial | 0 | 0 | | 0 | 1 | -100.00% | 7 | 8 | -12.50% |
| | Robbery - Person | 1 | 2 | -50.00% | 6 | 5 | 20.00% | 26 | 23 | 13.04% |
| | Aggravated Assault - Non DV | 1 | 2 | -50.00% | 8 | 13 | -38.46% | 79 | 65 | 21.54% |
| | Aggravated Assault - DV | 1 | 4 | -75.00% | 6 | 5 | 20.00% | 47 | 57 | -17.54% |
| | Violent Total: | | 4 | 9 | -55.56% | 25 | 30 | -16.67% | 204 | 192 |
| Property | Burglary - Residential | 3 | 4 | -25.00% | 12 | 15 | -20.00% | 94 | 129 | -27.13% |
| | Burglary Garage | 2 | 1 | 100.00% | 7 | 12 | -41.67% | 85 | 78 | 8.97% |
| | Burglary Commercial | 1 | 0 | | 11 | 20 | -45.00% | 83 | 119 | -30.25% |
| | Larceny | 31 | 50 | -38.00% | 172 | 184 | -6.52% | 1276 | 1557 | -18.05% |
| | Vehicle Theft | 6 | 17 | -64.71% | 40 | 37 | 8.11% | 250 | 264 | -5.30% |
| | Arson | 0 | 0 | | 1 | 1 | 0.00% | 7 | 8 | -12.50% |
| | Property Total: | | 43 | 72 | -40.28% | 243 | 269 | -9.67% | 1795 | 2155 |
| Preliminary Part 1 Crime Totals: | | 47 | 81 | -41.98% | 268 | 299 | -10.37% | 1999 | 2347 | -14.83% |
| Current 7 Day Period: | | 7/16/2023 - 7/22/2023 | | | Prior 7 Day Period: | | 7/9/2023 - 7/15/2023 | | | |
| Current 28 Day Period: | | 6/25/2023 - 7/22/2023 | | | Prior 28 Day Period: | | 5/28/2023 - 6/24/2023 | | | |
| Current YTD Day Period: | | 1/1/2023 - 7/22/2023 | | | Prior YTD Period: | | 1/1/2022 - 7/22/2022 | | | |

Prepared by SPD Crime Analysis Office - Monday, July 24, 2023

NOTE: SPD moved from UCR to the NIBRS reporting standard on 10/4/16 following the transition to a new RMS System. [Numbers on CompStat reports prior to this date should not be used as a comparison to those on this report.](#) Additional info on these reporting standards can be found on the FBI website: <https://ucr.fbi.gov/nibrs-overview>

This chart represents Preliminary counts of selected crime categories from Police Case Reports. Full statistical analysis to determine the confidence level of this data has not been performed. The % change columns on the preliminary counts differ from the percentage change on the NIBRS crime report, sometimes significantly. The CompStat report is designed for operational use and includes only selected NIBRS categories and coding less complex than full NIBRS rules. Official statistics for these and other NIBRS categories can be found on WASPC & FBI websites once available.



Note: On 1/8/23 boundary changes incorporated portions of P7 into the Downtown Precinct (SPD8BA and SPD8PV); Consequently activity in P7 will appear lower if compared to printed CompStat reports prior to 1/8/23

POLICE SUMMARY - Ending: Saturday, July 22, 2023



SE - South Central District (P5)

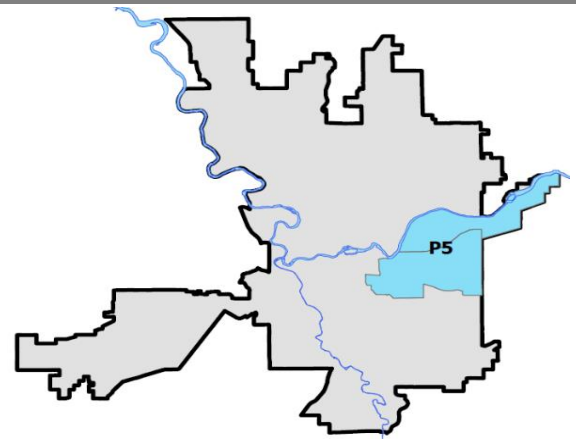
Preliminary IBR Counts

| NIBRS Categories (Part 1 Selected) | | 7 Day Comparison | | | 28 Day Comparison | | | YTD Comparison | | |
|------------------------------------|-----------------------------|-----------------------|-------|----------|----------------------|-------|-----------------------|----------------|-------|----------|
| | | Current | Prior | Percent | Current | Prior | Percent | Current | Prior | Percent |
| Violent | Criminal Homicide | 0 | 0 | | 0 | 0 | | 0 | 1 | -100.00% |
| | Rape | 1 | 0 | | 3 | 2 | 50.00% | 22 | 12 | 83.33% |
| | Robbery - Commercial | 0 | 0 | | 0 | 1 | -100.00% | 2 | 3 | -33.33% |
| | Robbery - Person | 0 | 2 | -100.00% | 2 | 4 | -50.00% | 16 | 9 | 77.78% |
| | Aggravated Assault - Non DV | 1 | 1 | 0.00% | 5 | 5 | 0.00% | 40 | 34 | 17.65% |
| | Aggravated Assault - DV | 1 | 2 | -50.00% | 3 | 3 | 0.00% | 25 | 29 | -13.79% |
| Violent Total: | | 3 | 5 | -40.00% | 13 | 15 | -13.33% | 105 | 88 | 19.32% |
| Property | Burglary - Residential | 0 | 2 | -100.00% | 4 | 7 | -42.86% | 34 | 44 | -22.73% |
| | Burglary Garage | 0 | 0 | | 1 | 2 | -50.00% | 23 | 26 | -11.54% |
| | Burglary Commercial | 1 | 0 | | 6 | 11 | -45.45% | 54 | 71 | -23.94% |
| | Larceny | 14 | 18 | -22.22% | 68 | 58 | 17.24% | 449 | 591 | -24.03% |
| | Vehicle Theft | 3 | 6 | -50.00% | 15 | 15 | 0.00% | 91 | 130 | -30.00% |
| | Arson | 0 | 0 | | 0 | 1 | -100.00% | 5 | 3 | 66.67% |
| Property Total: | | 18 | 26 | -30.77% | 94 | 94 | 0.00% | 656 | 865 | -24.16% |
| Preliminary Part 1 Crime Totals: | | 21 | 31 | -32.26% | 107 | 109 | -1.83% | 761 | 953 | -20.15% |
| Current 7 Day Period: | | 7/16/2023 - 7/22/2023 | | | Prior 7 Day Period: | | 7/9/2023 - 7/15/2023 | | | |
| Current 28 Day Period: | | 6/25/2023 - 7/22/2023 | | | Prior 28 Day Period: | | 5/28/2023 - 6/24/2023 | | | |
| Current YTD Day Period: | | 1/1/2023 - 7/22/2023 | | | Prior YTD Period: | | 1/1/2022 - 7/22/2022 | | | |


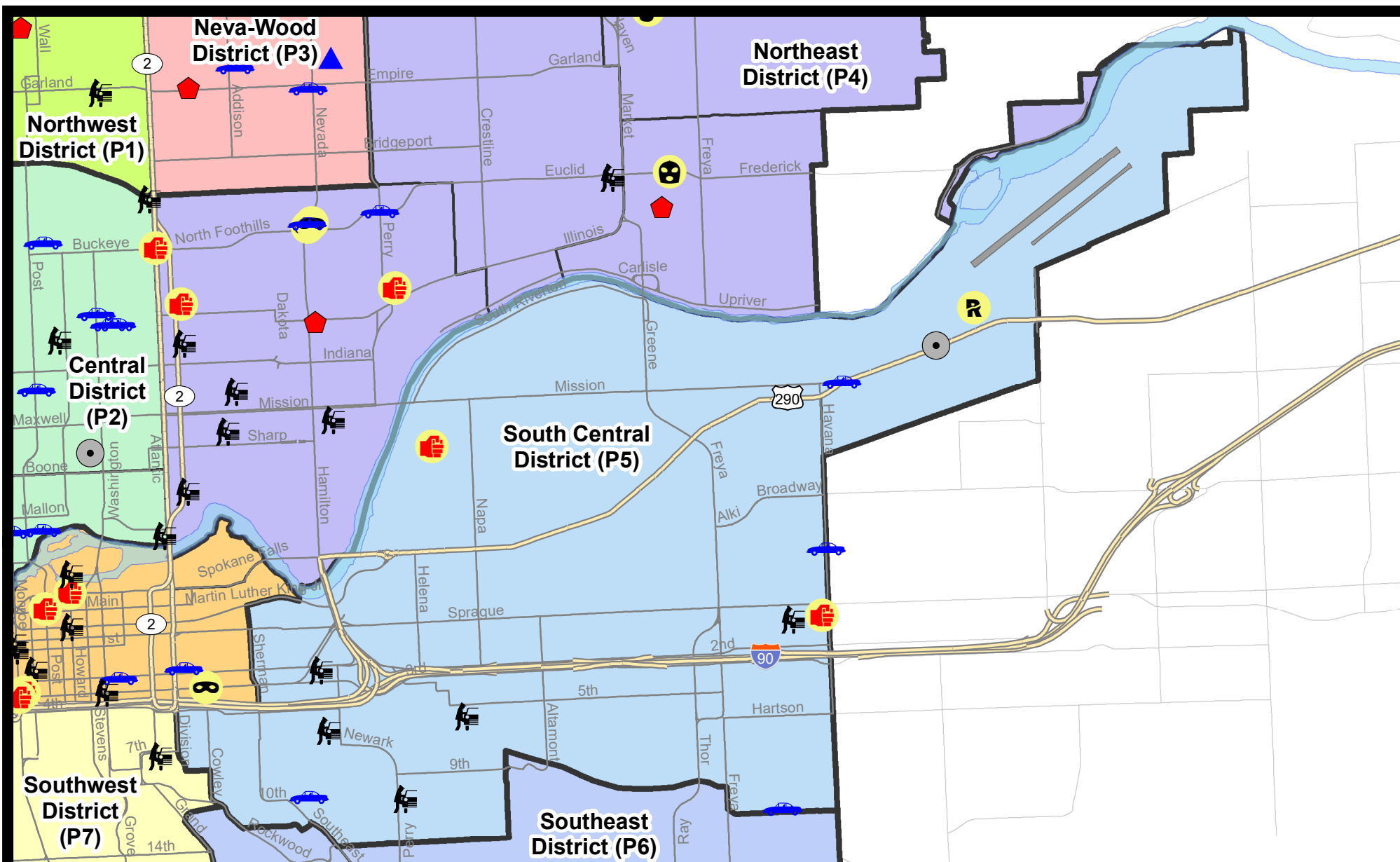
Prepared by SPD Crime Analysis Office - Monday, July 24, 2023

NOTE: SPD moved from UCR to the NIBRS reporting standard on 10/4/16 following the transition to a new RMS System. [Numbers on CompStat reports prior to this date should not be used as a comparison to those on this report.](#) Additional info on these reporting standards can be found on the FBI website: <https://ucr.fbi.gov/nibrs-overview>

This chart represents Preliminary counts of selected crime categories from Police Case Reports. Full statistical analysis to determine the confidence level of this data has not been performed. The % change columns on the preliminary counts differ from the percentage change on the NIBRS crime report, sometimes significantly. The CompStat report is designed for operational use and includes only selected NIBRS categories and coding less complex than full NIBRS rules. Official statistics for these and other NIBRS categories can be found on WASPC & FBI websites once available.



Note: On 2/10/21 a portion of the Police Block SPC5EC became part of the Downtown Precinct (SPD8EC); Consequently activity in P5 will appear lower if compared to printed CompStat reports prior to 2/10/21



City of Spokane
South Central District (P5)
Selected
Crime Types
2023-07-16 to 2023-07-22

Prepared By:
Crime Analysis Unit
Spokane Police Department

Legend

NIBRS Events



Criminal Homicide



Rape



Robbery Commercial



Robbery Person



Aggravated Assault



Burglary Residential



Burglary Garage



Burglary Commercial



Vehicle Prowling



Vehicle Theft



Arson

Cases Represent LERMS Crime Codes

Points may indicate multiple events

Note: Veh Prowl is only Larceny category displayed

For Additional Information on Incidents
 pertaining to an Area, Trend, or Pattern
 Contact Information Analysis



0 0.2 0.4 0.6 0.8 1 Miles



THIS IS NOT A LEGAL DOCUMENT:
 The information shown on this map is compiled
 from various sources and is subject to constant
 revision. Information shown on this map should
 not be used to determine the location of facilities
 in relationship to property lines, section lines,
 streets, etc.

Sunday - Saturday

SE - South Central District (P5)

7/16/2023 TO 7/22/2023



| <u>A/C</u> | <u>Offense Statute</u> | <u>Address</u> | <u>Reported Date</u> | <u>Dist</u> |
|----------------------|---------------------------------------|------------------------------|----------------------|-------------|
| <u>SPC5EC</u> | | | | |
| C | ASSAULT 3D WEAPON OR NEGLIGENT INJURY | 4200 E SPRAGUE AVE | 7/20/2023 | P5 |
| C | BURGLARY 2D FENCED AREA | 600 E PACIFIC AVE | 7/20/2023 | P6 |
| C | MAIL THEFT | 0 S MADEIRA ST | 7/18/2023 | P5 |
| C | THEFT 1D ALL OTHER | S REBECCA ST / E SPRAGUE AVE | 7/16/2023 | P6 |
| C | THEFT 2D ALL OTHER | 2900 E 4TH AVE | 7/18/2023 | P6 |
| C | THEFT 2D FROM MOTOR VEHICLE | 900 E 3RD AVE | 7/17/2023 | P5 |
| C | THEFT 3D ALL OTHER | 1600 E PACIFIC AVE | 7/20/2023 | P5 |
| C | THEFT 3D FROM BUILDING | 100 N STONE ST | 7/16/2023 | P5 |
| C | THEFT 3D FROM MOTOR VEHICLE | 1800 E 6TH AVE | 7/18/2023 | P5 |
| A | THEFT 3D FROM MOTOR VEHICLE | 1400 E 11TH AVE | 7/18/2023 | P5 |
| C | THEFT 3D FROM MOTOR VEHICLE | 600 S CONKLIN ST | 7/17/2023 | |
| C | THEFT 3D FROM MOTOR VEHICLE | 4100 E SPRAGUE AVE | 7/20/2023 | |
| C | THEFT OF MOTOR VEHICLE | 800 E 10TH AVE | 7/16/2023 | P6 |
| C | THEFT OF MOTOR VEHICLE | 3900 E 13TH AVE | 7/21/2023 | P6 |
| <u>SPC5GP</u> | | | | |
| C | ASSAULT 2D | 1700 E BOONE AVE | 7/21/2023 | P6 |
| C | BURGLARY 2D COMMERCIAL | 5000 E TRENT AVE | 7/16/2023 | P6 |
| C | RAPE 2D | | 7/22/2023 | P6 |
| C | THEFT 2D FROM BUILDING | 4300 E TRENT AVE | 7/16/2023 | P5 |
| C | THEFT 3D ALL OTHER | 1800 E TRENT AVE | 7/17/2023 | P5 |
| C | THEFT 3D FROM BUILDING | 4300 E TRENT AVE | 7/17/2023 | P5 |
| C | THEFT OF MOTOR VEHICLE | E TRENT AVE / E MISSION AVE | 7/19/2023 | P6 |

POLICE SUMMARY - Ending: Saturday, July 22, 2023



SE - Southeast District (P6)

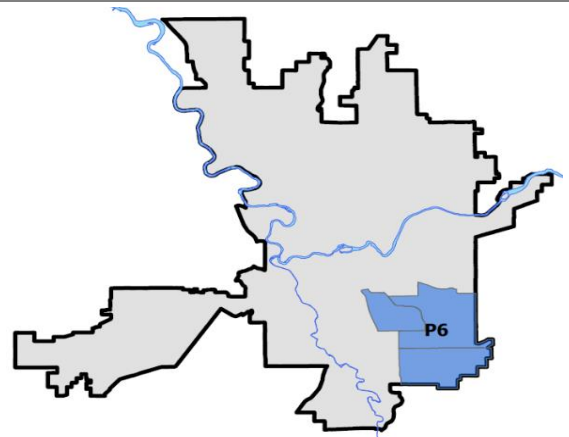
Preliminary IBR Counts

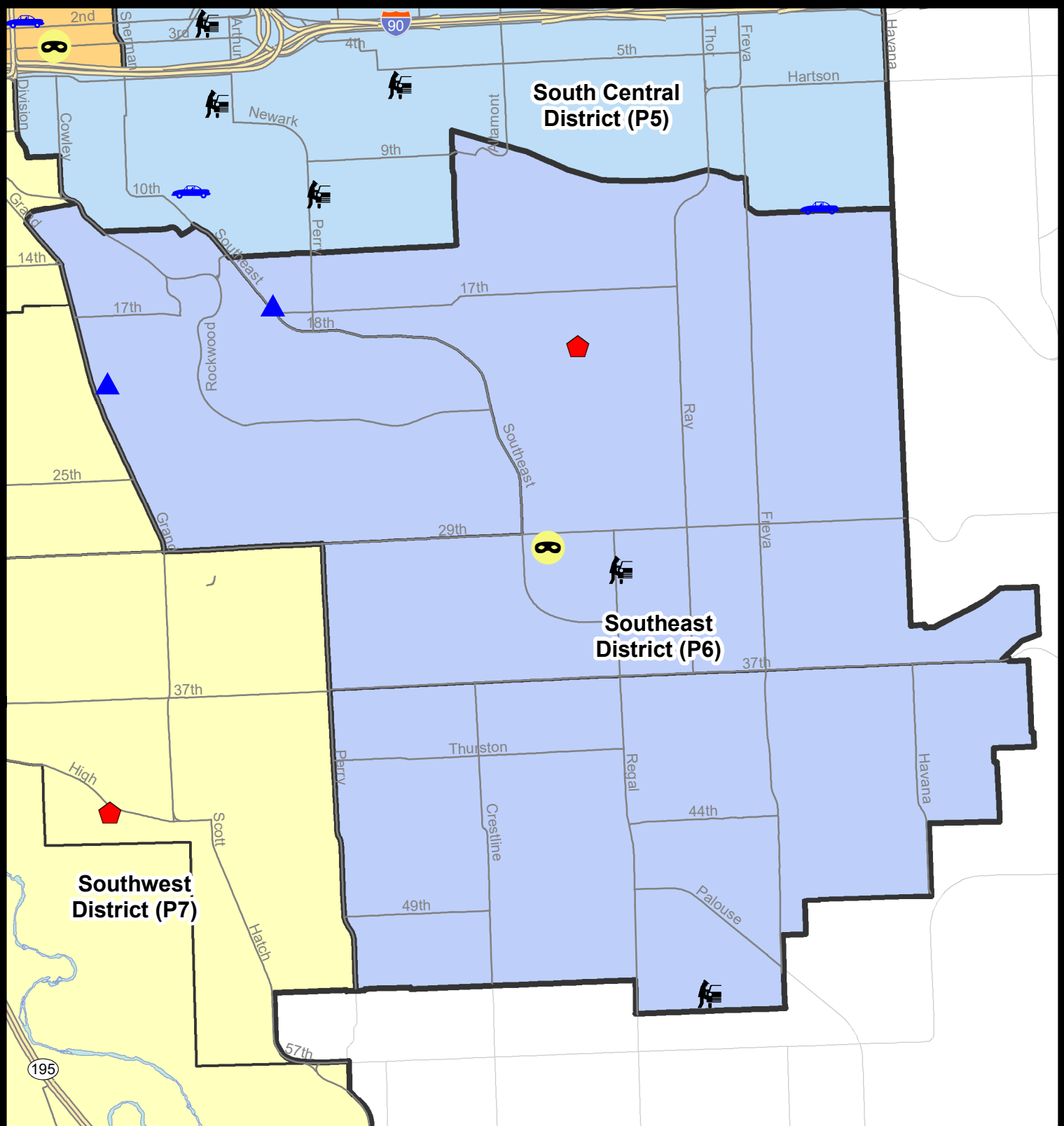
| NIBRS Categories (Part 1 Selected) | | 7 Day Comparison | | | 28 Day Comparison | | | YTD Comparison | | |
|---|-----------------------------|-----------------------|-------|----------|-----------------------------|-------|-----------------------|----------------|-------|---------|
| | | Current | Prior | Percent | Current | Prior | Percent | Current | Prior | Percent |
| Violent | Criminal Homicide | 0 | 0 | | 0 | 0 | | 0 | 0 | |
| | Rape | 0 | 0 | | 0 | 2 | -100.00% | 5 | 6 | -16.67% |
| | Robbery - Commercial | 0 | 0 | | 0 | 0 | | 1 | 2 | -50.00% |
| | Robbery - Person | 1 | 0 | | 1 | 0 | | 2 | 4 | -50.00% |
| | Aggravated Assault - Non DV | 0 | 0 | | 1 | 3 | -66.67% | 13 | 8 | 62.50% |
| | Aggravated Assault - DV | 0 | 1 | -100.00% | 2 | 1 | 100.00% | 11 | 12 | -8.33% |
| Violent Total: | | 1 | 1 | 0.00% | 4 | 6 | -33.33% | 32 | 32 | 0.00% |
| Property | Burglary - Residential | 1 | 0 | | 3 | 4 | -25.00% | 22 | 46 | -52.17% |
| | Burglary Garage | 2 | 0 | | 3 | 3 | 0.00% | 21 | 19 | 10.53% |
| | Burglary Commercial | 0 | 0 | | 1 | 4 | -75.00% | 14 | 14 | 0.00% |
| | Larceny | 8 | 11 | -27.27% | 30 | 41 | -26.83% | 293 | 320 | -8.44% |
| | Vehicle Theft | 0 | 4 | -100.00% | 10 | 7 | 42.86% | 61 | 51 | 19.61% |
| | Arson | 0 | 0 | | 1 | 0 | | 1 | 1 | 0.00% |
| Property Total: | | 11 | 15 | -26.67% | 48 | 59 | -18.64% | 412 | 451 | -8.65% |
| Preliminary Part 1 Crime Totals: | | 12 | 16 | -25.00% | 52 | 65 | -20.00% | 444 | 483 | -8.07% |
| Current 7 Day Period: | | 7/16/2023 - 7/22/2023 | | | Prior 7 Day Period: | | 7/9/2023 - 7/15/2023 | | | |
| Current 28 Day Period: | | 6/25/2023 - 7/22/2023 | | | Prior 28 Day Period: | | 5/28/2023 - 6/24/2023 | | | |
| Current YTD Day Period: | | 1/1/2023 - 7/22/2023 | | | Prior YTD Period: | | 1/1/2022 - 7/22/2022 | | | |

Prepared by SPD Crime Analysis Office - Monday, July 24, 2023

NOTE: SPD moved from UCR to the NIBRS reporting standard on 10/4/16 following the transition to a new RMS System. [Numbers on CompStat reports prior to this date should not be used as a comparison to those on this report.](#) Additional info on these reporting standards can be found on the FBI website: <https://ucr.fbi.gov/nibrs-overview>

This chart represents Preliminary counts of selected crime categories from Police Case Reports. Full statistical analysis to determine the confidence level of this data has not been performed. The % change columns on the preliminary counts differ from the percentage change on the NIBRS crime report, sometimes significantly. The CompStat report is designed for operational use and includes only selected NIBRS categories and coding less complex than full NIBRS rules. Official statistics for these and other NIBRS categories can be found on WASPC & FBI websites once available.





City of Spokane
Southeast District (P6)
Selected Crime Codes
2023-07-16 to 2023-07-22
 Prepared By:
 Crime Analysis Unit
 Spokane Police Department

Legend

NIBRS Events

| | | |
|--------------------|----------------------|---------------------|
| Criminal Homicide | Robbery Person | Burglary Commercial |
| Rape | Aggravated Assault | Vehicle Prowling |
| Robbery Commercial | Burglary Residential | Vehicle Theft |
| Burglary Garage | Arson | |

*Cases Represent LERMS Crime Codes
 Points may indicate multiple events
 Note: Veh Prowl is only Larceny displayed*

For Additional Information on Incidents pertaining to an Area, Trend, or Pattern Contact Information Analysis

0 0.15 0.3 0.6 Miles

THIS IS NOT A LEGAL DOCUMENT:
 The information shown on this map is compiled from various sources and is subject to constant revision. Information shown on this map should not be used to determine the location of facilities in relationship to property lines, section lines, streets, etc.

Sunday - Saturday

SE - Southeast District (P6)

7/16/2023 TO 7/22/2023



| <u>A/C</u> | <u>Offense Statute</u> | <u>Address</u> | <u>Reported Date</u> | <u>Dist</u> |
|----------------------|---------------------------------------|-----------------------|----------------------|-------------|
| <u>SPC6LH</u> | | | | |
| C | BURGLARY 2D GARAGE | 1600 S SOUTHEAST BLVD | 7/17/2023 | P6 |
| C | RESIDENTIAL BURGLARY | 2000 S MT VERNON ST | 7/17/2023 | P6 |
| C | ROBBERY 1D PERSON | 2600 E 29TH AVE | 7/18/2023 | P6 |
| A | THEFT 3D FROM MOTOR VEHICLE | 3100 S REGAL ST | 7/20/2023 | P6 |
| C | THEFT 3D SHOPLIFTING | 2500 E 29TH AVE | 7/20/2023 | P6 |
| <u>SPC6RW</u> | | | | |
| C | BURGLARY 2D GARAGE | 300 E 20TH AVE | 7/16/2023 | |
| C | MAIL THEFT | 400 E 20TH AVE | 7/18/2023 | P6 |
| C | THEFT 1D ALL OTHER | 1000 E 20TH AVE | 7/20/2023 | P6 |
| <u>SPC6SG</u> | | | | |
| C | THEFT 3D FROM MOTOR VEHICLE | 3300 E 55TH AVE | 7/17/2023 | P6 |
| C | THEFT 3D SHOPLIFTING | 4900 S REGAL ST | 7/21/2023 | |
| C | THEFT 3D SHOPLIFTING | 4900 S REGAL ST | 7/21/2023 | |
| C | THEFT OF A FIREARM FROM MOTOR VEHICLE | 3300 E 55TH AVE | 7/18/2023 | P6 |

POLICE SUMMARY - Ending: Saturday, July 22, 2023



SW - Southwest District (P7)

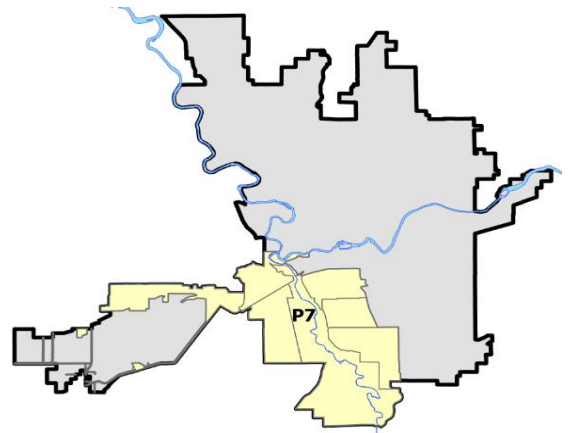
Preliminary IBR Counts

| NIBRS Categories (Part 1 Selected) | | 7 Day Comparison | | | 28 Day Comparison | | | YTD Comparison | | |
|---|-----------------------------|-----------------------|-------|----------|-----------------------------|-------|-----------------------|----------------|-------|---------|
| | | Current | Prior | Percent | Current | Prior | Percent | Current | Prior | Percent |
| Violent | Criminal Homicide | 0 | 0 | | 0 | 0 | | 2 | 1 | 100.00% |
| | Rape | 0 | 1 | -100.00% | 2 | 2 | 0.00% | 16 | 19 | -15.79% |
| | Robbery - Commercial | 0 | 0 | | 0 | 0 | | 4 | 3 | 33.33% |
| | Robbery - Person | 0 | 0 | | 3 | 1 | 200.00% | 8 | 10 | -20.00% |
| | Aggravated Assault - Non DV | 0 | 1 | -100.00% | 2 | 5 | -60.00% | 26 | 23 | 13.04% |
| | Aggravated Assault - DV | 0 | 1 | -100.00% | 1 | 1 | 0.00% | 11 | 16 | -31.25% |
| Violent Total: | | 0 | 3 | -100.00% | 8 | 9 | -11.11% | 67 | 72 | -6.94% |
| Property | Burglary - Residential | 2 | 2 | 0.00% | 5 | 4 | 25.00% | 38 | 39 | -2.56% |
| | Burglary Garage | 0 | 1 | -100.00% | 3 | 7 | -57.14% | 41 | 33 | 24.24% |
| | Burglary Commercial | 0 | 0 | | 4 | 5 | -20.00% | 15 | 34 | -55.88% |
| | Larceny | 9 | 21 | -57.14% | 74 | 85 | -12.94% | 534 | 646 | -17.34% |
| | Vehicle Theft | 3 | 7 | -57.14% | 15 | 15 | 0.00% | 98 | 83 | 18.07% |
| | Arson | 0 | 0 | | 0 | 0 | | 1 | 4 | -75.00% |
| Property Total: | | 14 | 31 | -54.84% | 101 | 116 | -12.93% | 727 | 839 | -13.35% |
| Preliminary Part 1 Crime Totals: | | 14 | 34 | -58.82% | 109 | 125 | -12.80% | 794 | 911 | -12.84% |
| Current 7 Day Period: | | 7/16/2023 - 7/22/2023 | | | Prior 7 Day Period: | | 7/9/2023 - 7/15/2023 | | | |
| Current 28 Day Period: | | 6/25/2023 - 7/22/2023 | | | Prior 28 Day Period: | | 5/28/2023 - 6/24/2023 | | | |
| Current YTD Day Period: | | 1/1/2023 - 7/22/2023 | | | Prior YTD Period: | | 1/1/2022 - 7/22/2022 | | | |

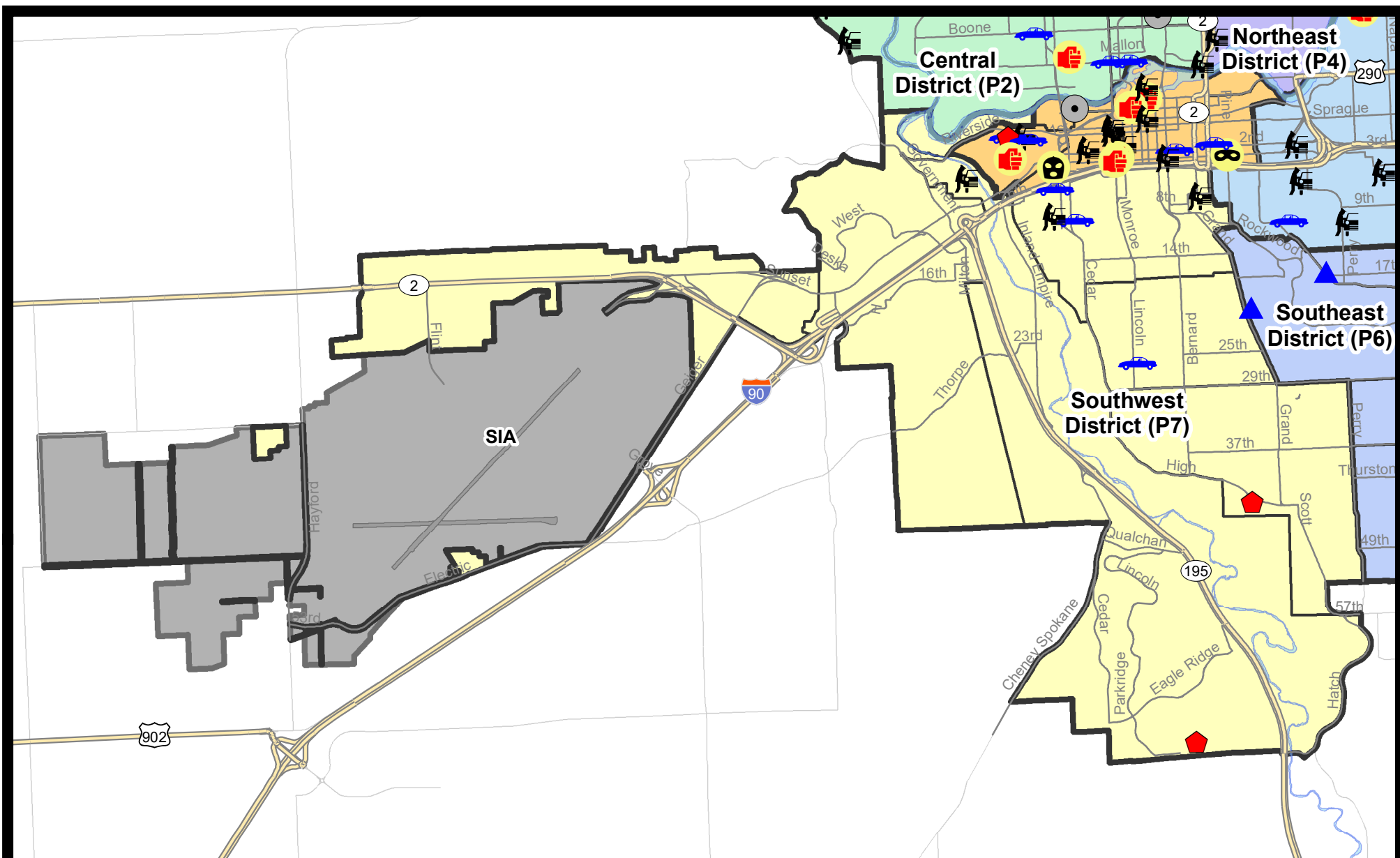
Prepared by SPD Crime Analysis Office - Monday, July 24, 2023

NOTE: SPD moved from UCR to the NIBRS reporting standard on 10/4/16 following the transition to a new RMS System. [Numbers on CompStat reports prior to this date should not be used as a comparison to those on this report.](#) Additional info on these reporting standards can be found on the FBI website: <https://ucr.fbi.gov/nibrs-overview>

This chart represents Preliminary counts of selected crime categories from Police Case Reports. Full statistical analysis to determine the confidence level of this data has not been performed. The % change columns on the preliminary counts differ from the percentage change on the NIBRS crime report, sometimes significantly. The CompStat report is designed for operational use and includes only selected NIBRS categories and coding less complex than full NIBRS rules. Official statistics for these and other NIBRS categories can be found on WASPC & FBI websites once available.



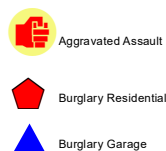

Note: On 1/8/23 boundary changes were implemented that incorporated portions of P7 into the Downtown DAVID Sector (SPD8BA SPD8PV); Consequently activity in P7 will appear lower if compared to printed CompStat reports prior to 1/8/23



City of Spokane
Southwest District (P7)
Selected
Crime Types
2023-07-16 to 2023-07-22
 Prepared By:
 Crime Analysis Unit
 Spokane Police Department

Legend

NIBRS Events



Cases Represent LERMS Crime Codes
 Points may indicate multiple events
 Note: Veh Prowl is only Larceny category displayed



For Additional Information on Incidents
 pertaining to an Area, Trend, or Pattern
 Contact Information Analysis

0 0.2 0.4 0.6 0.8 1 1.2 1.4 1.6 Miles



THIS IS NOT A LEGAL DOCUMENT:
 The information shown on this map is compiled
 from various sources and is subject to constant
 revision. Information shown on this map should
 not be used to determine the location of facilities
 in relationship to property lines, section lines,
 streets, etc.



Sunday - Saturday

SE - Southwest District (P7)

7/16/2023 TO 7/22/2023



| <u>A/C</u> | <u>Offense Statute</u> | <u>Address</u> | <u>Reported Date</u> | <u>Dist</u> |
|----------------------|-----------------------------|--------------------------|----------------------|-------------|
| <u>SPC7CH</u> | | | | |
| C | THEFT 2D ALL OTHER | 1100 W 7TH AVE | 7/18/2023 | P7 |
| C | THEFT 2D FROM MOTOR VEHICLE | 1600 W 9TH AVE | 7/19/2023 | P7 |
| C | THEFT 3D ALL OTHER | 300 W SUMNER AVE | 7/20/2023 | |
| C | THEFT 3D FROM MOTOR VEHICLE | 100 W 8TH AVE | 7/19/2023 | P7 |
| C | THEFT 3D SHOPLIFTING | 1500 W 10TH AVE | 7/16/2023 | P7 |
| C | THEFT OF MOTOR VEHICLE | 1400 W 9TH AVE | 7/17/2023 | P7 |
| C | THEFT OF MOTOR VEHICLE | 1600 W 6TH AVE | 7/19/2023 | P7 |
| <u>SPC7CS</u> | | | | |
| C | RESIDENTIAL BURGLARY | 200 E HIGH DR | 7/20/2023 | P6 |
| <u>SPC7GT</u> | | | | |
| C | THEFT 2D ALL OTHER | 1900 S GARDEN SPRINGS RD | 7/20/2023 | P7 |
| <u>SPC7LC</u> | | | | |
| C | RESIDENTIAL BURGLARY | 7100 S TANGLE HEIGHTS DR | 7/19/2023 | P7 |
| C | THEFT 2D FROM MOTOR VEHICLE | 500 S A ST | 7/16/2023 | P7 |
| <u>SPC7MC</u> | | | | |
| C | THEFT OF MOTOR VEHICLE | 800 W 26TH AVE | 7/22/2023 | P7 |
| <u>SPC7WH</u> | | | | |
| C | BURGLARY 2D FENCED AREA | 1600 S RUSTLE ST | 7/19/2023 | P7 |
| C | THEFT 1D ALL OTHER | 1600 S RUSTLE ST | 7/17/2023 | P7 |

SPOKANE POLICE DEPARTMENT

Downtown Precinct

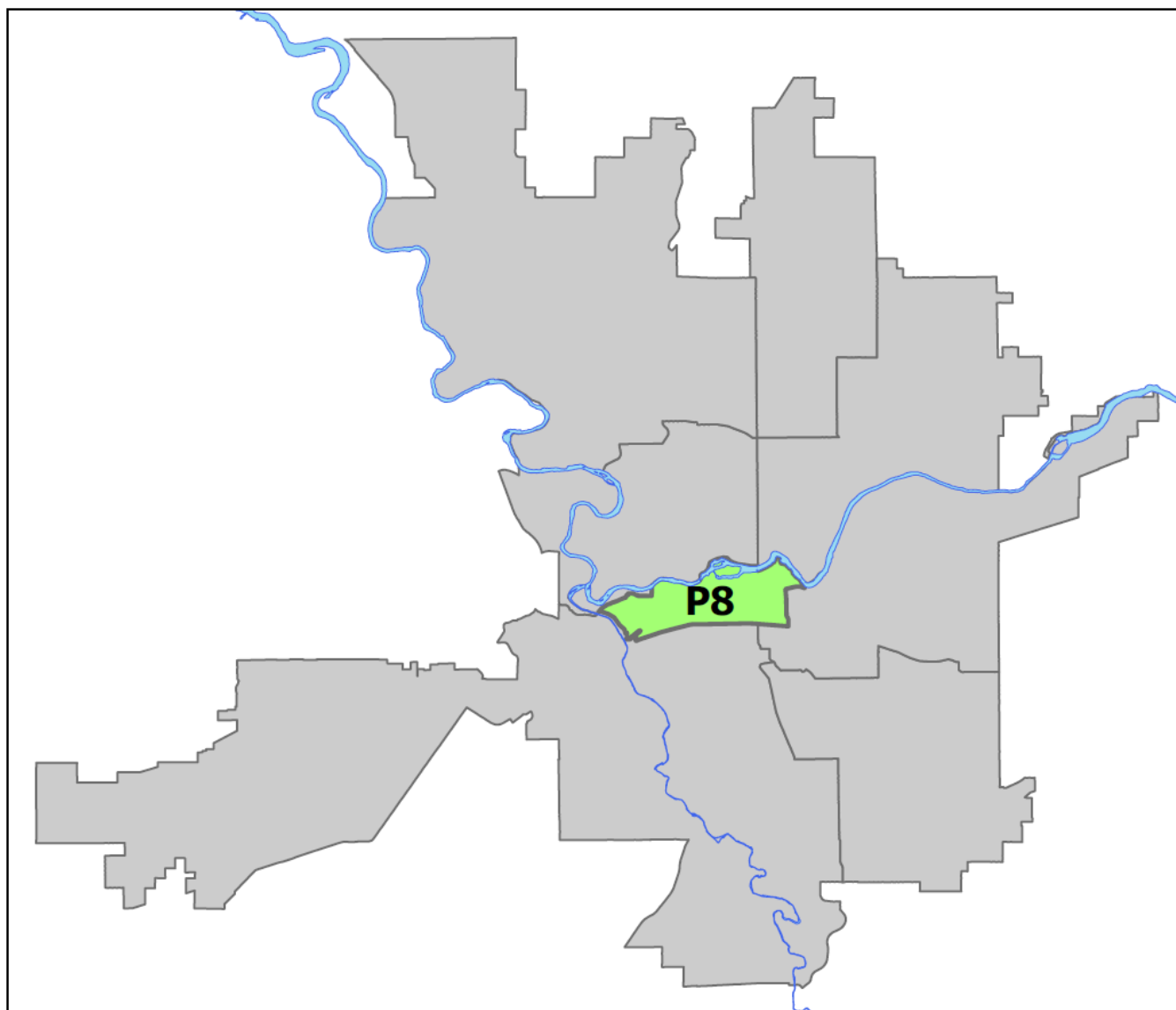
DAVID Sector



PSA Commander

Captain David Singley

Downtown District (P8)



POLICE SUMMARY - Ending: Saturday, July 22, 2023

DOWNTOWN PRECINCT (P8) DAVID SECTOR



Preliminary IBR Counts

| NIBRS Categories (Part 1 Selected) | | 7 Day Comparison | | | 28 Day Comparison | | | YTD Comparison | | |
|---|-----------------------------|-----------------------|-------|----------|-----------------------------|-------|-----------------------|----------------|-------|----------|
| | | Current | Prior | Percent | Current | Prior | Percent | Current | Prior | Percent |
| Violent | Criminal Homicide | 0 | 0 | | 0 | 0 | | 0 | 3 | -100.00% |
| | Rape | 0 | 0 | | 0 | 3 | -100.00% | 16 | 22 | -27.27% |
| | Robbery - Commercial | 1 | 1 | 0.00% | 2 | 4 | -50.00% | 12 | 10 | 20.00% |
| | Robbery - Person | 1 | 2 | -50.00% | 7 | 2 | 250.00% | 43 | 34 | 26.47% |
| | Aggravated Assault - Non DV | 5 | 8 | -37.50% | 19 | 19 | 0.00% | 96 | 66 | 45.45% |
| | Aggravated Assault - DV | 0 | 1 | -100.00% | 1 | 3 | -66.67% | 20 | 13 | 53.85% |
| Violent Total: | | 7 | 12 | -41.67% | 29 | 31 | -6.45% | 187 | 148 | 26.35% |
| Property | Burglary - Residential | 1 | 1 | 0.00% | 7 | 6 | 16.67% | 29 | 27 | 7.41% |
| | Burglary Garage | 0 | 0 | | 0 | 3 | -100.00% | 15 | 9 | 66.67% |
| | Burglary Commercial | 1 | 2 | -50.00% | 6 | 5 | 20.00% | 50 | 56 | -10.71% |
| | Larceny | 26 | 29 | -10.34% | 126 | 119 | 5.88% | 768 | 1017 | -24.48% |
| | Vehicle Theft | 4 | 2 | 100.00% | 14 | 15 | -6.67% | 88 | 107 | -17.76% |
| | Arson | 0 | 0 | | 0 | 0 | | 12 | 6 | 100.00% |
| Property Total: | | 32 | 34 | -5.88% | 153 | 148 | 3.38% | 962 | 1222 | -21.28% |
| Preliminary Part 1 Crime Totals: | | 39 | 46 | -15.22% | 182 | 179 | 1.68% | 1149 | 1370 | -16.13% |
| Current 7 Day Period: | | 7/16/2023 - 7/22/2023 | | | Prior 7 Day Period: | | 7/9/2023 - 7/15/2023 | | | |
| Current 28 Day Period: | | 6/25/2023 - 7/22/2023 | | | Prior 28 Day Period: | | 5/28/2023 - 6/24/2023 | | | |
| Current YTD Day Period: | | 1/1/2023 - 7/22/2023 | | | Prior YTD Period: | | 1/1/2022 - 7/22/2022 | | | |

Prepared by SPD Crime Analysis Office - Monday, July 24, 2023

NOTE: SPD moved from UCR to the NIBRS reporting standard on 10/4/16 following the transition to a new RMS System. [Numbers on CompStat reports prior to this date should not be used as a comparison to those on this report.](#) Additional info on these reporting standards can be found on the FBI website: <https://ucr.fbi.gov/nibrs-overview>

This chart represents Preliminary counts of selected crime categories from Police Case Reports. Full statistical analysis to determine the confidence level of this data has not been performed. The % change columns on the preliminary counts differ from the percentage change on the NIBRS crime report, sometimes significantly. The CompStat report is designed for operational use and includes only selected NIBRS categories and coding less complex than full NIBRS rules. Official statistics for these and other NIBRS categories can be found on WASPC & FBI websites once available.



Note: On 1/8/23 boundary changes incorporated portions of P7 into the Downtown Precinct (SPD8BA and SPD8PV); Consequently activity in P8 will appear higher if compared to printed CompStat reports prior to 1/8/23

Sunday - Saturday

SW - Downtown District (P8)

7/16/2023 TO 7/22/2023



| <u>A/C</u> | <u>Offense Statute</u> | <u>Address</u> | <u>Reported Date</u> | <u>Dist</u> |
|----------------------|-------------------------------|------------------------------------|----------------------|-------------|
| <u>SPD8BA</u> | | | | |
| C | ASSAULT 1D | 2100 W 2ND AVE | 7/22/2023 | P8 |
| C | PET ANIMALS TAKING CONCEALING | 1800 W 1ST AVE | 7/18/2023 | P8 |
| C | RESIDENTIAL BURGLARY | 2100 W 1ST AVE | 7/21/2023 | P8 |
| C | THEFT 2D SHOPLIFTING | 2100 W 1ST AVE | 7/21/2023 | P8 |
| C | THEFT 3D ALL OTHER | 1700 W PACIFIC AVE | 7/16/2023 | P8 |
| C | THEFT 3D FROM MOTOR VEHICLE | 1900 W 1ST AVE | 7/19/2023 | P7 |
| C | THEFT OF MOTOR VEHICLE | 1900 W 1ST AVE | 7/18/2023 | P7 |
| C | THEFT OF MOTOR VEHICLE | 2100 W 1ST AVE | 7/21/2023 | P8 |
| <u>SPD8EC</u> | | | | |
| C | ROBBERY 2D PERSON | E 3RD AVE / S COWLEY ST | 7/19/2023 | P8 |
| C | THEFT OF MOTOR VEHICLE | 100 S DIVISION ST | 7/19/2023 | P8 |
| <u>SPD8PV</u> | | | | |
| C | BURGLARY 2D COMMERCIAL | 200 N CEDAR ST | 7/18/2023 | P7 |
| <u>SPD8RS</u> | | | | |
| C | ASSAULT 2D | 900 W 3RD AVE | 7/16/2023 | P8 |
| C | ASSAULT 2D | N HOWARD ST / W SPOKANE FALLS BLVD | 7/19/2023 | P8 |
| C | ASSAULT 2D | 800 W MAIN AVE | 7/22/2023 | P8 |
| C | DRIVE BY SHOOTING | S MONROE ST / W 3RD AVE | 7/22/2023 | P8 |
| C | MAIL THEFT | 100 W 3RD AVE | 7/20/2023 | P8 |
| C | ROBBERY 1D COMMERCIAL | 1600 W 3RD AVE | 7/20/2023 | P8 |
| C | THEFT 1D ALL OTHER | 700 W MAIN AVE | 7/17/2023 | |
| C | THEFT 1D ALL OTHER | W 3RD AVE / S MCCLELLAN ST | 7/18/2023 | |
| C | THEFT 2D ALL OTHER | 900 W MAIN AVE | 7/18/2023 | P8 |
| C | THEFT 2D ALL OTHER | 800 W SPOKANE FALLS BLVD | 7/18/2023 | |
| C | THEFT 2D ALL OTHER | 700 W SPRAGUE AVE | 7/19/2023 | |
| C | THEFT 2D FROM MOTOR VEHICLE | W 3RD AVE / S WASHINGTON ST | 7/18/2023 | P8 |
| C | THEFT 2D FROM MOTOR VEHICLE | W 1ST AVE / S MONROE ST | 7/16/2023 | P8 |
| C | THEFT 2D FROM MOTOR VEHICLE | 100 S ADAMS ST | 7/20/2023 | P8 |
| C | THEFT 3D ALL OTHER | 400 W RIVERSIDE AVE | 7/19/2023 | P8 |
| C | THEFT 3D ALL OTHER | 100 S DIVISION ST | 7/16/2023 | |
| C | THEFT 3D FROM BUILDING | 300 S ADAMS ST | 7/18/2023 | P8 |
| C | THEFT 3D FROM BUILDING | 700 W RIVERSIDE AVE | 7/17/2023 | P8 |
| C | THEFT 3D FROM BUILDING | 1300 W 1ST AVE | 7/19/2023 | P8 |
| C | THEFT 3D FROM BUILDING | 100 S POST ST | 7/16/2023 | |
| C | THEFT 3D FROM MOTOR VEHICLE | 100 S LINCOLN ST | 7/17/2023 | P8 |
| C | THEFT 3D FROM MOTOR VEHICLE | 1000 W SPRAGUE AVE | 7/19/2023 | P8 |
| C | THEFT 3D FROM MOTOR VEHICLE | W RIVERSIDE AVE / N HOWARD ST | 7/20/2023 | P8 |

For protection of victim privacy, the entire address on sexual assault crimes has been redacted.

| A/C | Offense Statute | Address | Reported Date | Dist |
|------------|--|----------------------|----------------------|-------------|
| C | THEFT 3D FROM MOTOR VEHICLE | 500 N HOWARD ST | 7/18/2023 | |
| C | THEFT 3D SHOPLIFTING | 700 W MAIN AVE | 7/18/2023 | |
| C | THEFT 3D VEHICLE PARTS AND ACCESSORIES | 1200 W RIVERSIDE AVE | 7/18/2023 | P8 |
| C | THEFT OF A FIREARM ALL OTHER LOCATIONS | 500 N HOWARD ST | 7/17/2023 | P8 |
| C | THEFT OF MOTOR VEHICLE | 300 W 2ND AVE | 7/16/2023 | P8 |

POLICE SUMMARY - Ending: Saturday, July 22, 2023



Other Jurisdiction or Unk District

Preliminary IBR Counts

| NIBRS Categories (Part 1 Selected) | | 7 Day Comparison | | | 28 Day Comparison | | | YTD Comparison | | |
|---|-----------------------------|-----------------------|-------|---------|-----------------------------|-------|-----------------------|----------------|-------|----------|
| | | Current | Prior | Percent | Current | Prior | Percent | Current | Prior | Percent |
| Violent | Criminal Homicide | 0 | 0 | | 0 | 0 | | 0 | 0 | |
| | Rape | 0 | 0 | | 1 | 0 | | 6 | 3 | 100.00% |
| | Robbery - Commercial | 0 | 0 | | 0 | 0 | | 0 | 0 | |
| | Robbery - Person | 0 | 0 | | 0 | 0 | | 1 | 0 | |
| | Aggravated Assault - Non DV | 0 | 0 | | 0 | 0 | | 0 | 2 | -100.00% |
| | Aggravated Assault - DV | 0 | 0 | | 0 | 0 | | 0 | 2 | -100.00% |
| Violent Total: | | 0 | 0 | | 1 | 0 | | 7 | 7 | 0.00% |
| Property | Burglary - Residential | 0 | 0 | | 0 | 0 | | 0 | 1 | -100.00% |
| | Burglary Garage | 0 | 0 | | 0 | 0 | | 0 | 0 | |
| | Burglary Commercial | 0 | 0 | | 0 | 1 | -100.00% | 1 | 3 | -66.67% |
| | Larceny | 2 | 0 | | 3 | 1 | 200.00% | 17 | 31 | -45.16% |
| | Vehicle Theft | 1 | 0 | | 1 | 0 | | 1 | 3 | -66.67% |
| | Arson | 0 | 0 | | 0 | 0 | | 0 | 0 | |
| Property Total: | | 3 | 0 | | 4 | 2 | 100.00% | 19 | 38 | -50.00% |
| Preliminary Part 1 Crime Totals: | | 3 | 0 | | 5 | 2 | 150.00% | 26 | 45 | -42.22% |
| Current 7 Day Period: | | 7/16/2023 - 7/22/2023 | | | Prior 7 Day Period: | | 7/9/2023 - 7/15/2023 | | | |
| Current 28 Day Period: | | 6/25/2023 - 7/22/2023 | | | Prior 28 Day Period: | | 5/28/2023 - 6/24/2023 | | | |
| Current YTD Day Period: | | 1/1/2023 - 7/22/2023 | | | Prior YTD Period: | | 1/1/2022 - 7/22/2022 | | | |

Prepared by SPD Crime Analysis Office - Monday, July 24, 2023

NOTE: SPD moved from UCR to the NIBRS reporting standard on 10/4/16 following the transition to a new RMS System. [Numbers on CompStat reports prior to this date should not be used as a comparison to those on this report.](#) Additional info on these reporting standards can be found on the FBI website: <https://ucr.fbi.gov/nibrs-overview>

This chart represents Preliminary counts of selected crime categories from Police Case Reports. Full statistical analysis to determine the confidence level of this data has not been performed. The % change columns on the preliminary counts differ from the percentage change on the NIBRS crime report, sometimes significantly. The CompStat report is designed for operational use and includes only selected NIBRS categories and coding less complex than full NIBRS rules. Official statistics for these and other NIBRS categories can be found on WASPC & FBI websites once available.

Sunday - Saturday

7/16/2023 TO 7/22/2023

Other Jurisdiction/Unk District



| <u>A/C</u> | <u>Offense Statute</u> | <u>Address</u> | <u>Reported Date</u> | <u>Dist</u> |
|--------------------|-----------------------------|---------------------------|----------------------|-------------|
| C | THEFT 3D ALL OTHER | | 7/18/2023 | |
| C | THEFT 3D FROM MOTOR VEHICLE | | 7/16/2023 | |
| <u>SV01</u> | | | | |
| C | THEFT OF MOTOR VEHICLE | N HAVANA ST / E FERRY AVE | 7/19/2023 | P6 |