

SPOKANE POLICE DEPARTMENT

PRELIMINARY CITYWIDE IBR CRIME REPORT



Preliminary IBR Counts

CHIEF OF POLICE

Period Ending: Saturday, July 15, 2023

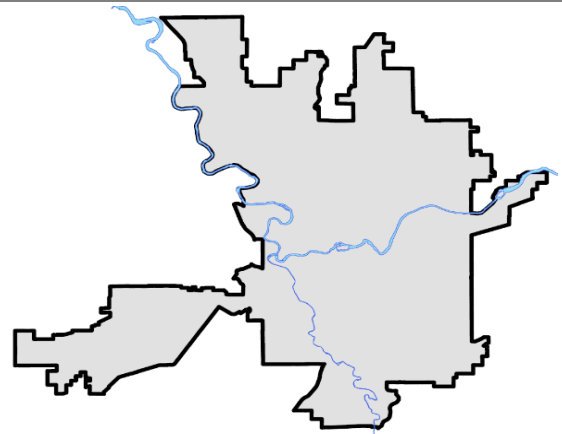
Craig Meidl

NIBRS Categories (Part 1 Selected)		7 Day Comparison			28 Day Comparison			YTD Comparison		
		Current	Prior	Percent	Current	Prior	Percent	Current	Prior	Percent
Violent	Criminal Homicide	1	0		1	0		6	9	-33.33%
	Rape	2	3	-33.33%	17	19	-10.53%	131	129	1.55%
	Robbery - Commercial	2	2	0.00%	7	13	-46.15%	55	64	-14.06%
	Robbery - Person	5	5	0.00%	21	19	10.53%	129	115	12.17%
	Aggravated Assault - Non DV	20	12	66.67%	67	51	31.37%	336	290	15.86%
	Aggravated Assault - DV	8	4	100.00%	21	28	-25.00%	194	189	2.65%
Violent Total:		38	26	46.15%	134	130	3.08%	851	796	6.91%
Property	Burglary - Residential	17	10	70.00%	65	63	3.17%	469	417	12.47%
	Burglary Garage	2	9	-77.78%	30	55	-45.45%	278	197	41.12%
	Burglary Commercial	4	17	-76.47%	44	42	4.76%	315	359	-12.26%
	Larceny	186	168	10.71%	758	789	-3.93%	5059	5569	-9.16%
	Vehicle Theft	29	27	7.41%	140	155	-9.68%	875	905	-3.31%
	Arson	0	2	-100.00%	5	4	25.00%	46	38	21.05%
Property Total:		238	233	2.15%	1042	1108	-5.96%	7042	7485	-5.92%
Preliminary Part 1 Crime Totals:		276	259	6.56%	1176	1238	-5.01%	7893	8281	-4.69%
Current 7 Day Period:		7/9/2023 - 7/15/2023			Prior 7 Day Period:		7/2/2023 - 7/8/2023			
Current 28 Day Period:		6/18/2023 - 7/15/2023			Prior 28 Day Period:		5/21/2023 - 6/17/2023			
Current YTD Period:		1/1/2023 - 7/15/2023			Prior YTD Period:		1/1/2022 - 7/15/2022			

Prepared by SPD Crime Analysis Office - Monday, July 17, 2023

NOTE: SPD moved from UCR to the NIBRS reporting standard on 10/4/16 following the transition to a new RMS System. [Numbers on CompStat reports prior to this date should not be used as a comparison to those on this report.](#) Additional info on these reporting standards can be found on the FBI website: <https://ucr.fbi.gov/nibrs-overview>

This chart represents Preliminary counts of selected crime categories from Police Case Reports. Full statistical analysis to determine the confidence level of this data has not been performed. The % change columns on the preliminary counts differ from the percentage change on the NIBRS crime report, sometimes significantly. The CompStat report is designed for operational use and includes only selected NIBRS categories and coding less complex than full NIBRS rules. Official statistics for these and other NIBRS categories can be found on WASPC & FBI websites once available.



SPOKANE POLICE DEPARTMENT

Northwest Precinct

ADAM Sector



PSA Commander

Captain Tom Hendren

Northwest District (P1)

Central District (P2)



POLICE SUMMARY - Ending: Saturday, July 15, 2023



NORTHWEST PRECINCT (P1, P2) ADAM SECTOR

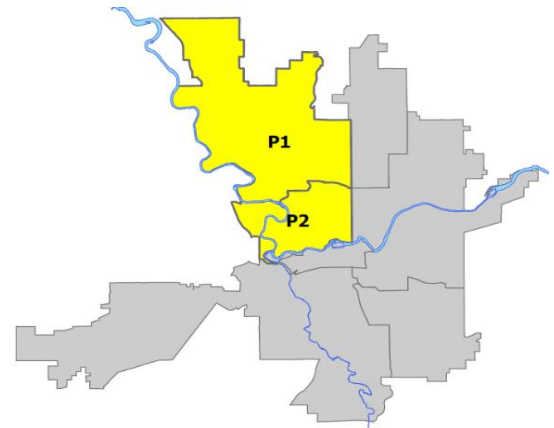
Preliminary IBR Counts

NIBRS Categories (Part 1 Selected)		7 Day Comparison			28 Day Comparison			YTD Comparison		
		Current	Prior	Percent	Current	Prior	Percent	Current	Prior	Percent
Violent	Criminal Homicide	0	0		0	0		2	3	-33.33%
	Rape	0	0		4	7	-42.86%	30	37	-18.92%
	Robbery - Commercial	0	0		1	2	-50.00%	7	14	-50.00%
	Robbery - Person	0	0		0	5	-100.00%	20	25	-20.00%
	Aggravated Assault - Non DV	3	4	-25.00%	12	10	20.00%	60	78	-23.08%
	Aggravated Assault - DV	2	3	-33.33%	7	6	16.67%	52	59	-11.86%
Violent Total:		5	7	-28.57%	24	30	-20.00%	171	216	-20.83%
Property	Burglary - Residential	3	3	0.00%	11	13	-15.38%	135	121	11.57%
	Burglary Garage	0	3	-100.00%	8	21	-61.90%	90	57	57.89%
	Burglary Commercial	1	3	-66.67%	7	9	-22.22%	70	60	16.67%
	Larceny	49	45	8.89%	180	208	-13.46%	1106	1114	-0.72%
	Vehicle Theft	3	7	-57.14%	24	43	-44.19%	209	204	2.45%
	Arson	0	2	-100.00%	3	1	200.00%	13	12	8.33%
Property Total:		56	63	-11.11%	233	295	-21.02%	1623	1568	3.51%
Preliminary Part 1 Crime Totals:		61	70	-12.86%	257	325	-20.92%	1794	1784	0.56%
Current 7 Day Period:		7/9/2023 - 7/15/2023			Prior 7 Day Period:		7/2/2023 - 7/8/2023			
Current 28 Day Period:		6/18/2023 - 7/15/2023			Prior 28 Day Period:		5/21/2023 - 6/17/2023			
Current YTD Day Period:		1/1/2023 - 7/15/2023			Prior YTD Period:		1/1/2022 - 7/15/2022			

Prepared by SPD Crime Analysis Office - Monday, July 17, 2023

NOTE: SPD moved from UCR to the NIBRS reporting standard on 10/4/16 following the transition to a new RMS System. Numbers on CompStat reports prior to this date should not be used as a comparison to those on this report. Additional info on these reporting standards can be found on the FBI website: <https://ucr.fbi.gov/nibrs-overview>

This chart represents Preliminary counts of selected crime categories from Police Case Reports. Full statistical analysis to determine the confidence level of this data has not been performed. The % change columns on the preliminary counts differ from the percentage change on the NIBRS crime report, sometimes significantly. The CompStat report is designed for operational use and includes only selected NIBRS categories and coding less complex than full NIBRS rules. Official statistics for these and other NIBRS categories can be found on WASPC & FBI websites once available.



Note: On 1/8/23 boundary changes were implemented dividing the North Precinct into two (NW and NE). The Northwest Precinct ADAM Sector consists of P1 and P2; Consequently this page did not exist on printed CompStat reports prior to 1/8/23

POLICE SUMMARY - Ending: Saturday, July 15, 2023



NW - Northwest District (P1)

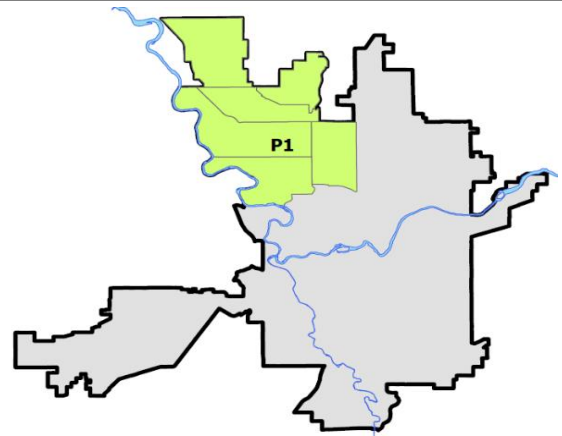
Preliminary IBR Counts

NIBRS Categories (Part 1 Selected)		7 Day Comparison			28 Day Comparison			YTD Comparison		
		Current	Prior	Percent	Current	Prior	Percent	Current	Prior	Percent
Violent	Criminal Homicide	0	0		0	0		0	2	-100.00%
	Rape	0	0		3	3	0.00%	14	18	-22.22%
	Robbery - Commercial	0	0		0	0		0	6	-100.00%
	Robbery - Person	0	0		0	3	-100.00%	10	10	0.00%
	Aggravated Assault - Non DV	1	2	-50.00%	5	4	25.00%	27	32	-15.63%
	Aggravated Assault - DV	1	1	0.00%	3	4	-25.00%	26	28	-7.14%
Violent Total:		2	3	-33.33%	11	14	-21.43%	77	96	-19.79%
Property	Burglary - Residential	2	3	-33.33%	6	7	-14.29%	72	60	20.00%
	Burglary Garage	0	2	-100.00%	6	14	-57.14%	57	27	111.11%
	Burglary Commercial	0	0		2	0		17	19	-10.53%
	Larceny	28	24	16.67%	100	101	-0.99%	552	503	9.74%
	Vehicle Theft	2	5	-60.00%	13	21	-38.10%	82	78	5.13%
	Arson	0	2	-100.00%	3	0		6	4	50.00%
Property Total:		32	36	-11.11%	130	143	-9.09%	786	691	13.75%
Preliminary Part 1 Crime Totals:		34	39	-12.82%	141	157	-10.19%	863	787	9.66%
Current 7 Day Period:		7/9/2023 - 7/15/2023			Prior 7 Day Period:		7/2/2023 - 7/8/2023			
Current 28 Day Period:		6/18/2023 - 7/15/2023			Prior 28 Day Period:		5/21/2023 - 6/17/2023			
Current YTD Day Period:		1/1/2023 - 7/15/2023			Prior YTD Period:		1/1/2022 - 7/15/2022			

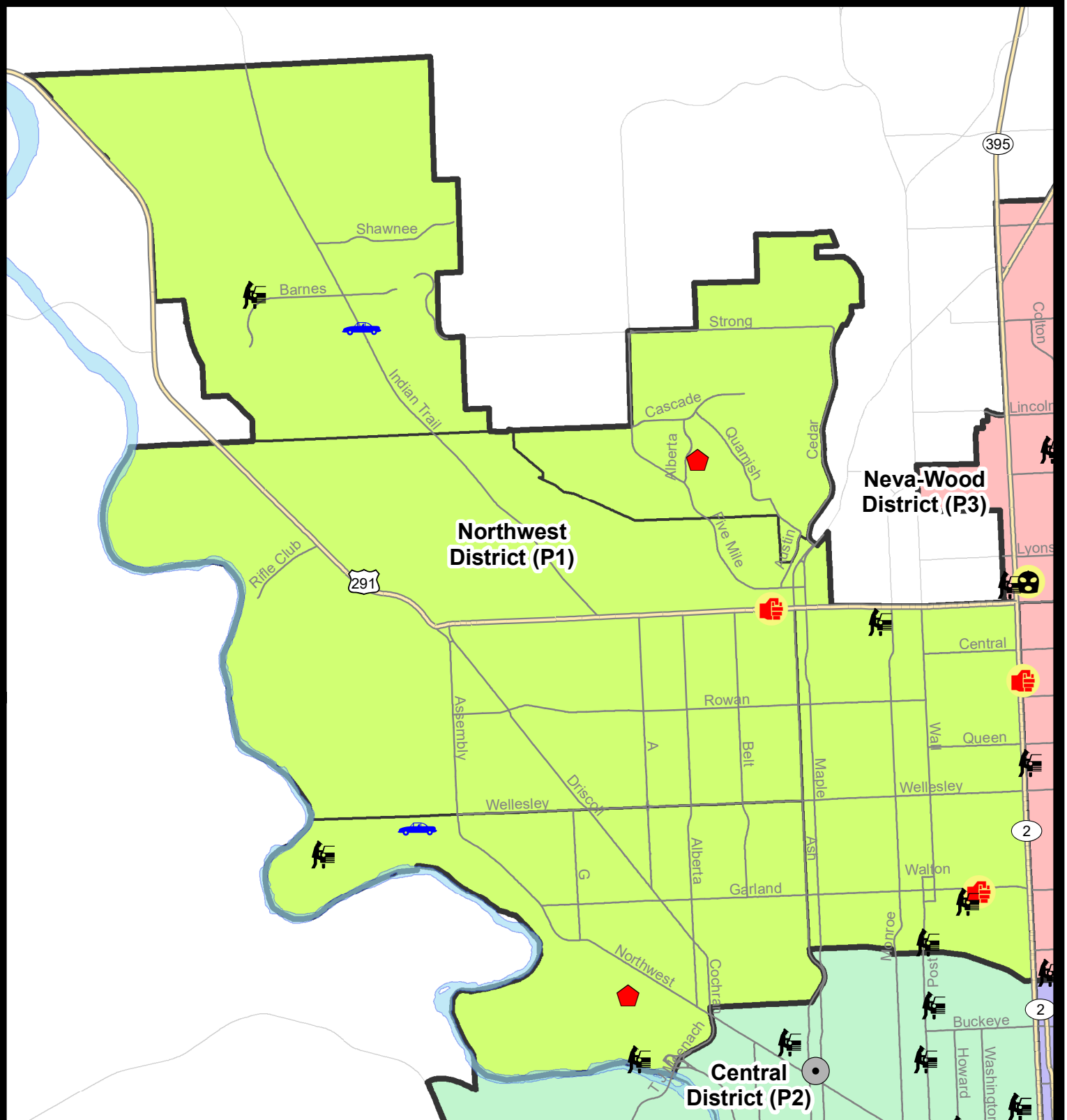
Prepared by SPD Crime Analysis Office - Monday, July 17, 2023

NOTE: SPD moved from UCR to the NIBRS reporting standard on 10/4/16 following the transition to a new RMS System. [Numbers on CompStat reports prior to this date should not be used as a comparison to those on this report.](#) Additional info on these reporting standards can be found on the FBI website: <https://ucr.fbi.gov/nibrs-overview>

This chart represents Preliminary counts of selected crime categories from Police Case Reports. Full statistical analysis to determine the confidence level of this data has not been performed. The % change columns on the preliminary counts differ from the percentage change on the NIBRS crime report, sometimes significantly. The CompStat report is designed for operational use and includes only selected NIBRS categories and coding less complex than full NIBRS rules. Official statistics for these and other NIBRS categories can be found on WASPC & FBI websites once available.



Note: On 1/8/23 a boundary change to P1 added a portion of the prior area to P2 (SPA2EG); Consequently activity in P1 will appear a bit lower if compared to printed CompStat reports prior to 1/8/23



City of Spokane
Northwest District (P1)
Selected
Crime Codes
2023-07-09 to 2023-07-15
 Prepared By:
 Crime Analysis Unit
 Spokane Police Department

Legend

NIBRS Events



Criminal Homicide



Rape



Robbery Commercial



Robbery Person



Aggravated Assault



Burglary Residential



Burglary Garage



Burglary Commercial



Vehicle Prowling



Vehicle Theft



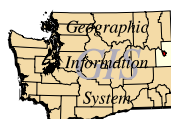
Arson



Cases Represent LERMS Crime Codes
 Points may indicate multiple events
 Note: Veh Prowl is only Larceny displayed

For Additional Information on
 Incidents pertaining to an
 Area, Trend, or Pattern
 Contact Information Analysis

0 0.25 0.5 1 Miles



THIS IS NOT A LEGAL DOCUMENT:
 The information shown on this map is compiled
 from various sources and is subject to constant
 revision. Information shown on this map should
 not be used to determine the location of facilities
 in relationship to property lines, section lines,
 streets, etc.

Sunday - Saturday

7/9/2023 TO 7/15/2023

NW - Northwest District (P1)



<u>A/C</u>	<u>Offense Statute</u>	<u>Address</u>	<u>Reported Date</u>	<u>Dist</u>
<u>SPA1AD</u>				
C	RESIDENTIAL BURGLARY	3100 W EUCLID AVE	7/15/2023	P1
C	THEFT 2D ALL OTHER	3100 W EUCLID AVE	7/15/2023	P1
C	THEFT 2D FROM MOTOR VEHICLE	3100 W DOWNRIVER DR	7/9/2023	P1
C	THEFT 3D ALL OTHER	2300 W WELLESLEY AVE	7/9/2023	P1
C	THEFT 3D FROM BUILDING	2500 W GLASS AVE	7/9/2023	P1
A	THEFT 3D FROM MOTOR VEHICLE	5400 W PRINCETON PL	7/13/2023	P1
C	THEFT 3D SHOPLIFTING	2500 W WELLESLEY AVE	7/12/2023	P1
C	THEFT 3D SHOPLIFTING	2300 W WELLESLEY AVE	7/12/2023	P1
C	THEFT 3D SHOPLIFTING	2500 W WELLESLEY AVE	7/12/2023	P1
C	THEFT 3D SHOPLIFTING	2300 W WELLESLEY AVE	7/15/2023	P1
C	THEFT 3D SHOPLIFTING	2500 W WELLESLEY AVE	7/9/2023	
C	THEFT 3D SHOPLIFTING	2300 W WELLESLEY AVE	7/10/2023	
C	THEFT 3D SHOPLIFTING	2300 W WELLESLEY AVE	7/13/2023	
C	THEFT 3D SHOPLIFTING	2500 W WELLESLEY AVE	7/14/2023	
C	THEFT 3D SHOPLIFTING	2000 W WELLESLEY AVE	7/14/2023	
C	THEFT 3D SHOPLIFTING	2300 W WELLESLEY AVE	7/14/2023	
C	THEFT OF MOTOR VEHICLE	4700 W PRINCETON PL	7/13/2023	P1
<u>SPA1BS</u>				
C	THEFT 3D SHOPLIFTING	1800 W FRANCIS AVE	7/11/2023	
<u>SPA1FM</u>				
C	MAIL THEFT	7700 N MAPLE ST	7/15/2023	P1
C	RESIDENTIAL BURGLARY	7500 N COCHRAN CT	7/10/2023	P1
C	THEFT 3D ALL OTHER	7500 N AUDUBON ST	7/10/2023	
<u>SPA1IT</u>				
C	THEFT 2D FROM MOTOR VEHICLE	5900 W YOUNGSTOWN LN	7/11/2023	P1
C	THEFT OF MOTOR VEHICLE	8800 N INDIAN TRAIL RD	7/15/2023	P4
<u>SPA1NH</u>				
C	ASSAULT 2D	3800 N WASHINGTON ST	7/13/2023	P1
C	THEFT 2D ALL OTHER	4000 N WALNUT ST	7/11/2023	P1
C	THEFT 2D ALL OTHER	3800 N WASHINGTON ST	7/13/2023	P1
C	THEFT 2D ALL OTHER	3600 N WASHINGTON ST	7/14/2023	P1
C	THEFT 2D ALL OTHER	6200 N WALL ST	7/15/2023	P1
C	THEFT 2D FROM MOTOR VEHICLE	400 W PROVIDENCE AVE	7/9/2023	P1
C	THEFT 3D FROM BUILDING	1000 W WELLESLEY AVE	7/12/2023	P1
C	THEFT 3D FROM MOTOR VEHICLE	700 W GORDON AVE	7/10/2023	P1
C	THEFT 3D FROM MOTOR VEHICLE	6100 N BUFFALO ST	7/13/2023	P2

For protection of victim privacy, the entire address on sexual assault crimes has been redacted.

<u>A/C</u>	<u>Offense Statute</u>	<u>Address</u>	<u>Reported Date</u>	<u>Dist</u>
<u>SPA1NW</u>				
C	THEFT 3D VEHICLE PARTS AND ACCESSORIES	3000 W BISMARCK AVE	7/10/2023	P1
C	VEHICULAR ASSAULT	N ELM ST / W FRANCIS AVE	7/12/2023	P1

POLICE SUMMARY - Ending: Saturday, July 15, 2023



NW - North Central District (P2)

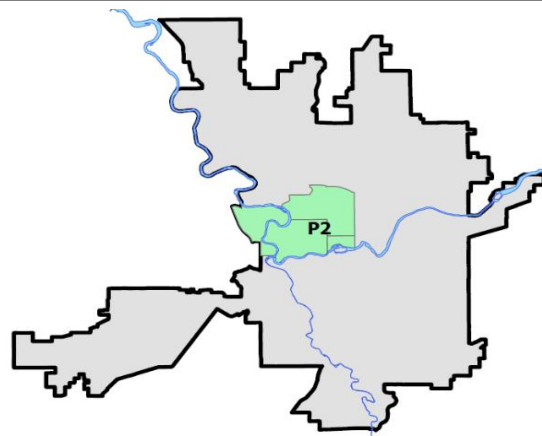
Preliminary IBR Counts

NIBRS Categories (Part 1 Selected)		7 Day Comparison			28 Day Comparison			YTD Comparison		
		Current	Prior	Percent	Current	Prior	Percent	Current	Prior	Percent
Violent	Criminal Homicide	0	0		0	0		2	1	100.00%
	Rape	0	0		1	4	-75.00%	16	19	-15.79%
	Robbery - Commercial	0	0		1	2	-50.00%	7	8	-12.50%
	Robbery - Person	0	0		0	2	-100.00%	10	15	-33.33%
	Aggravated Assault - Non DV	2	2	0.00%	7	6	16.67%	33	46	-28.26%
	Aggravated Assault - DV	1	2	-50.00%	4	2	100.00%	26	31	-16.13%
Violent Total:		3	4	-25.00%	13	16	-18.75%	94	120	-21.67%
Property	Burglary - Residential	1	0		5	6	-16.67%	63	61	3.28%
	Burglary Garage	0	1	-100.00%	2	7	-71.43%	33	30	10.00%
	Burglary Commercial	1	3	-66.67%	5	9	-44.44%	53	41	29.27%
	Larceny	21	21	0.00%	80	107	-25.23%	554	611	-9.33%
	Vehicle Theft	1	2	-50.00%	11	22	-50.00%	127	126	0.79%
	Arson	0	0		0	1	-100.00%	7	8	-12.50%
Property Total:		24	27	-11.11%	103	152	-32.24%	837	877	-4.56%
Preliminary Part 1 Crime Totals:		27	31	-12.90%	116	168	-30.95%	931	997	-6.62%
Current 7 Day Period:		7/9/2023 - 7/15/2023			Prior 7 Day Period:		7/2/2023 - 7/8/2023			
Current 28 Day Period:		6/18/2023 - 7/15/2023			Prior 28 Day Period:		5/21/2023 - 6/17/2023			
Current YTD Day Period:		1/1/2023 - 7/15/2023			Prior YTD Period:		1/1/2022 - 7/15/2022			

Prepared by SPD Crime Analysis Office - Monday, July 17, 2023

NOTE: SPD moved from UCR to the NIBRS reporting standard on 10/4/16 following the transition to a new RMS System. Numbers on CompStat reports prior to this date should not be used as a comparison to those on this report. Additional info on these reporting standards can be found on the FBI website: <https://ucr.fbi.gov/nibrs-overview>

This chart represents Preliminary counts of selected crime categories from Police Case Reports. Full statistical analysis to determine the confidence level of this data has not been performed. The % change columns on the preliminary counts differ from the percentage change on the NIBRS crime report, sometimes significantly. The CompStat report is designed for operational use and includes only selected NIBRS categories and coding less complex than full NIBRS rules. Official statistics for these and other NIBRS categories can be found on WASPC & FBI websites once available.



Note: On 1/8/23 a boundary change to P2 added a portion of the P1 area into P2 (SPA2EG); Consequently activity in P2 will appear a bit higher if compared to printed CompStat reports prior to 1/8/23

Sunday - Saturday

NW - Central District (P2)

7/9/2023 TO 7/15/2023



<u>A/C</u>	<u>Offense Statute</u>	<u>Address</u>	<u>Reported Date</u>	<u>Dist</u>
<u>SPA2EG</u>				
C	BURGLARY 2D COMMERCIAL	1600 W NORTHWEST BLVD	7/10/2023	P1
C	THEFT 3D ALL OTHER	1700 N DIVISION ST	7/10/2023	P1
C	THEFT 3D ALL OTHER	2600 N WALNUT ST	7/11/2023	P1
C	THEFT 3D ALL OTHER	700 W MONTGOMERY AVE	7/13/2023	
C	THEFT 3D FROM MOTOR VEHICLE	1800 W CHELAN AVE	7/9/2023	P2
A	THEFT 3D FROM MOTOR VEHICLE	800 W JACKSON AVE	7/9/2023	P2
A	THEFT 3D FROM MOTOR VEHICLE	2900 N WEST OVAL ST	7/11/2023	P2
C	THEFT 3D FROM MOTOR VEHICLE	0 W MISSION AVE	7/11/2023	P2
C	THEFT 3D FROM MOTOR VEHICLE	100 W KNOX AVE	7/11/2023	P2
C	THEFT 3D FROM MOTOR VEHICLE	100 W KNOX AVE	7/12/2023	P2
C	THEFT 3D FROM MOTOR VEHICLE	500 W INDIANA AVE	7/10/2023	
C	THEFT 3D SHOPLIFTING	1600 W NORTHWEST BLVD	7/13/2023	
C	THEFT 3D SHOPLIFTING	1600 W NORTHWEST BLVD	7/13/2023	
C	THEFT 3D SHOPLIFTING	1600 W NORTHWEST BLVD	7/14/2023	
C	THEFT 3D SHOPLIFTING	1600 W NORTHWEST BLVD	7/15/2023	
C	THEFT 3D VEHICLE PARTS AND ACCESSORIES	1600 W BUCKEYE AVE	7/11/2023	P2
<u>SPA2RS</u>				
C	ASSAULT 2D	N WASHINGTON ST / W CATALDO AVE	7/13/2023	P1
C	THEFT 2D FROM MOTOR VEHICLE	300 W NORTH RIVER DR	7/14/2023	P2
C	THEFT 3D ALL OTHER	W MALLON AVE / N POST ST	7/9/2023	
<u>SPA2WC</u>				
C	ASSAULT 2D	1300 N MAPLE ST	7/10/2023	P1
C	ASSAULT 2D	1100 W MALLON AVE	7/13/2023	P1
C	RESIDENTIAL BURGLARY	1500 N JEFFERSON ST	7/12/2023	P1
C	THEFT 2D ALL OTHER	1100 W MALLON AVE	7/14/2023	P8
A	THEFT 3D FROM MOTOR VEHICLE	1200 W COLLEGE AVE	7/11/2023	P2
C	THEFT 3D VEHICLE PARTS AND ACCESSORIES	1700 W BOONE AVE	7/12/2023	P2
C	THEFT OF MOTOR VEHICLE	1200 W COLLEGE AVE	7/11/2023	P1
<u>SPA2WH</u>				
C	THEFT 2D ALL OTHER	2800 W ELLIOTT DR	7/13/2023	P1

SPOKANE POLICE DEPARTMENT

Northeast Precinct

BAKER Sector

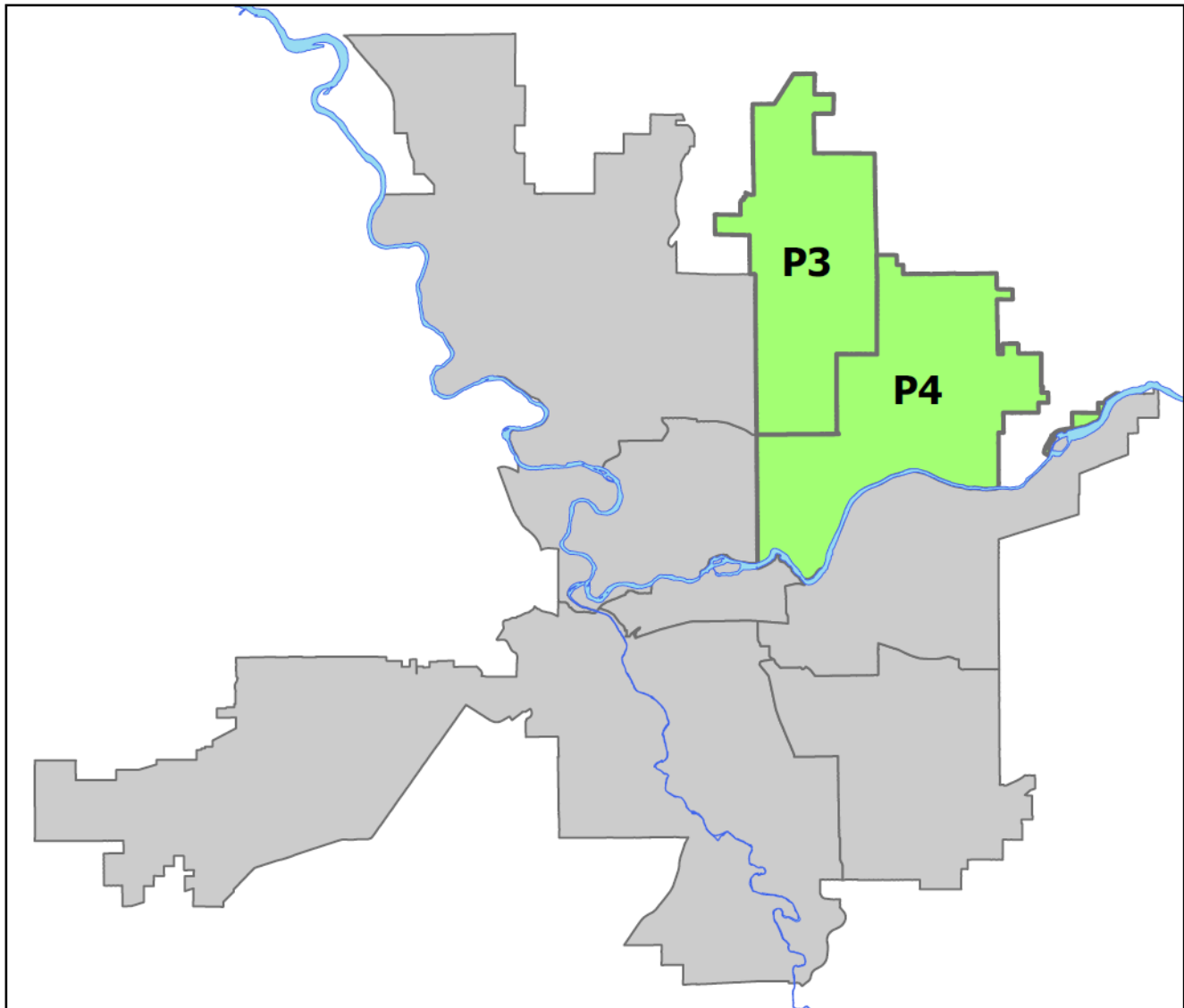


PSA Commander

Captain Steve Wohl

NevaWood District (P3)

Northeast District (P4)



POLICE SUMMARY - Ending: Saturday, July 15, 2023



NORTHEAST PRECINCT (P3, P4) BAKER SECTOR

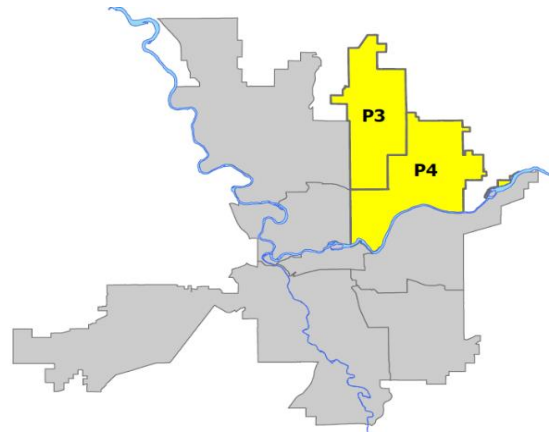
Preliminary IBR Counts

NIBRS Categories (Part 1 Selected)		7 Day Comparison			28 Day Comparison			YTD Comparison		
		Current	Prior	Percent	Current	Prior	Percent	Current	Prior	Percent
Violent	Criminal Homicide	1	0		1	0		2	2	0.00%
	Rape	1	1	0.00%	6	3	100.00%	37	32	15.63%
	Robbery - Commercial	1	2	-50.00%	4	7	-42.86%	30	33	-9.09%
	Robbery - Person	1	0		9	6	50.00%	41	38	7.89%
	Aggravated Assault - Non DV	7	4	75.00%	28	13	115.38%	107	83	28.92%
	Aggravated Assault - DV	1	1	0.00%	6	13	-53.85%	76	60	26.67%
Violent Total:		12	8	50.00%	54	42	28.57%	293	248	18.15%
Property	Burglary - Residential	9	7	28.57%	33	34	-2.94%	215	144	49.31%
	Burglary Garage	1	4	-75.00%	14	18	-22.22%	90	59	52.54%
	Burglary Commercial	1	7	-85.71%	14	11	27.27%	113	130	-13.08%
	Larceny	64	62	3.23%	258	293	-11.95%	1958	1932	1.35%
	Vehicle Theft	8	11	-27.27%	59	57	3.51%	339	338	0.30%
	Arson	0	0		1	2	-50.00%	14	12	16.67%
Property Total:		83	91	-8.79%	379	415	-8.67%	2729	2615	4.36%
Preliminary Part 1 Crime Totals:		95	99	-4.04%	433	457	-5.25%	3022	2863	5.55%
Current 7 Day Period:		7/9/2023 - 7/15/2023			Prior 7 Day Period:		7/2/2023 - 7/8/2023			
Current 28 Day Period:		6/18/2023 - 7/15/2023			Prior 28 Day Period:		5/21/2023 - 6/17/2023			
Current YTD Day Period:		1/1/2023 - 7/15/2023			Prior YTD Period:		1/1/2022 - 7/15/2022			

Prepared by SPD Crime Analysis Office - Monday, July 17, 2023

NOTE: SPD moved from UCR to the NIBRS reporting standard on 10/4/16 following the transition to a new RMS System. Numbers on CompStat reports prior to this date should not be used as a comparison to those on this report. Additional info on these reporting standards can be found on the FBI website: <https://ucr.fbi.gov/nibrs-overview>

This chart represents Preliminary counts of selected crime categories from Police Case Reports. Full statistical analysis to determine the confidence level of this data has not been performed. The % change columns on the preliminary counts differ from the percentage change on the NIBRS crime report, sometimes significantly. The CompStat report is designed for operational use and includes only selected NIBRS categories and coding less complex than full NIBRS rules. Official statistics for these and other NIBRS categories can be found on WASPC & FBI websites once available.



Note: On 1/8/23 boundary changes were implemented dividing the North Precinct into two (NW and NE). The Northeast Precinct BAKER Sector consists of P3 and P4; Consequently this page did not exist on printed reports prior to 1/8/23

POLICE SUMMARY - Ending: Saturday, July 15, 2023



NE - Neva-Wood District (P3)

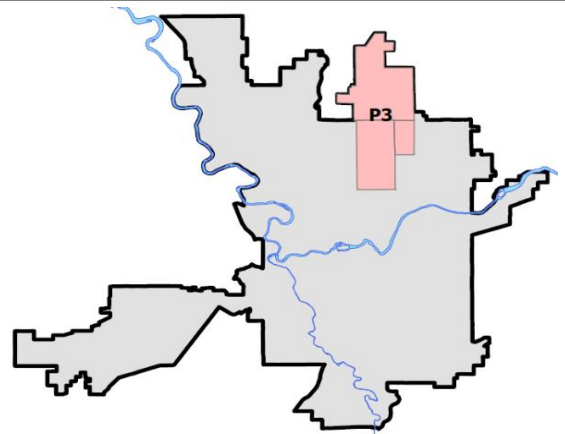
Preliminary IBR Counts

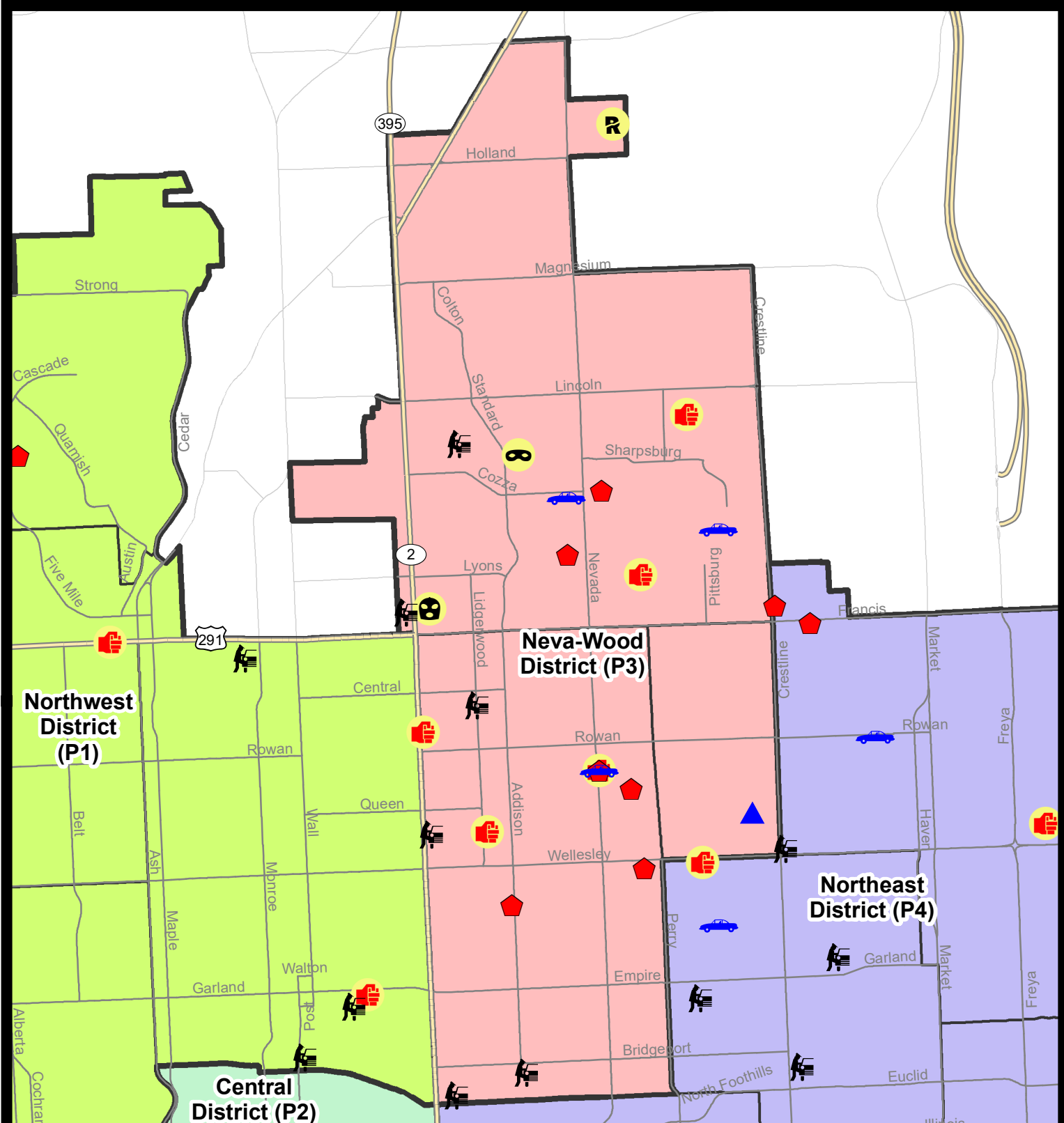
NIBRS Categories (Part 1 Selected)		7 Day Comparison			28 Day Comparison			YTD Comparison		
		Current	Prior	Percent	Current	Prior	Percent	Current	Prior	Percent
Violent	Criminal Homicide	1	0		1	0		2	2	0.00%
	Rape	1	1	0.00%	5	1	400.00%	21	17	23.53%
	Robbery - Commercial	1	2	-50.00%	4	4	0.00%	21	25	-16.00%
	Robbery - Person	1	0		3	2	50.00%	19	25	-24.00%
	Aggravated Assault - Non DV	4	3	33.33%	13	0		44	31	41.94%
	Aggravated Assault - DV	1	1	0.00%	4	8	-50.00%	49	25	96.00%
Violent Total:		9	7	28.57%	30	15	100.00%	156	125	24.80%
Property	Burglary - Residential	6	3	100.00%	18	15	20.00%	115	73	57.53%
	Burglary Garage	1	2	-50.00%	11	13	-15.38%	59	36	63.89%
	Burglary Commercial	0	4	-100.00%	8	9	-11.11%	81	55	47.27%
	Larceny	38	39	-2.56%	163	175	-6.86%	1343	1367	-1.76%
	Vehicle Theft	3	6	-50.00%	28	32	-12.50%	179	188	-4.79%
	Arson	0	0		1	1	0.00%	11	6	83.33%
Property Total:		48	54	-11.11%	229	245	-6.53%	1788	1725	3.65%
Preliminary Part 1 Crime Totals:		57	61	-6.56%	259	260	-0.38%	1944	1850	5.08%
Current 7 Day Period:		7/9/2023 - 7/15/2023			Prior 7 Day Period:		7/2/2023 - 7/8/2023			
Current 28 Day Period:		6/18/2023 - 7/15/2023			Prior 28 Day Period:		5/21/2023 - 6/17/2023			
Current YTD Day Period:		1/1/2023 - 7/15/2023			Prior YTD Period:		1/1/2022 - 7/15/2022			

Prepared by SPD Crime Analysis Office - Monday, July 17, 2023

NOTE: SPD moved from UCR to the NIBRS reporting standard on 10/4/16 following the transition to a new RMS System. [Numbers on CompStat reports prior to this date should not be used as a comparison to those on this report.](#) Additional info on these reporting standards can be found on the FBI website: <https://ucr.fbi.gov/nibrs-overview>

This chart represents Preliminary counts of selected crime categories from Police Case Reports. Full statistical analysis to determine the confidence level of this data has not been performed. The % change columns on the preliminary counts differ from the percentage change on the NIBRS crime report, sometimes significantly. The CompStat report is designed for operational use and includes only selected NIBRS categories and coding less complex than full NIBRS rules. Official statistics for these and other NIBRS categories can be found on WASPC & FBI websites once available.





City of Spokane
Neva-Wood District (P3)
Selected Crime Codes
2023-07-09 to 2023-07-15
 Prepared By:
 Crime Analysis Unit
 Spokane Police Department

Legend

NIBRS Events



Criminal Homicide



Rape



Robbery Commercial



Robbery Person



Aggravated Assault



Burglary Residential



Burglary Garage



Burglary Commercial



Vehicle Prowling



Vehicle Theft



Arson



Cases Represent LERMS Crime Codes
 Points may indicate multiple events
 Note: Veh Prowl is only Larceny displayed

For Additional Information on
 Incidents pertaining to an
 Area, Trend, or Pattern
 Contact Information Analysis

0 0.2 0.4 0.8 Miles



THIS IS NOT A LEGAL DOCUMENT:
 The information shown on this map is compiled
 from various sources and is subject to constant
 revision. Information shown on this map should
 not be used to determine the location of facilities
 in relationship to property lines, section lines,
 streets, etc.

Sunday - Saturday

7/9/2023 TO 7/15/2023

NE - Neva-Wood District (P3)



<u>A/C</u>	<u>Offense Statute</u>	<u>Address</u>	<u>Reported Date</u>	<u>Dist</u>
SPB3NL				
C	ASSAULT 1D	5600 N DIVISION ST	7/9/2023	P3
C	ASSAULT 2D	5300 N NEVADA ST	7/11/2023	P4
C	ASSAULT 2D	300 E OLYMPIC AVE	7/13/2023	P1
C	BURGLARY 1D FROM RESIDENCE	5300 N NEVADA ST	7/11/2023	P4
C	BURGLARY 1D FROM RESIDENCE	4400 N ADDISON ST	7/12/2023	P4
C	MURDER 2D	5200 N DIVISION ST	7/14/2023	P4
C	RESIDENTIAL BURGLARY	1200 E HOFFMAN AVE	7/13/2023	P4
C	RESIDENTIAL BURGLARY	1200 E CROWN AVE	7/14/2023	P4
C	THEFT 2D ALL OTHER	E EMPIRE AVE / N MAYFAIR ST	7/11/2023	P3
C	THEFT 2D ALL OTHER	900 E GARLAND AVE	7/12/2023	P3
C	THEFT 2D FROM MOTOR VEHICLE	500 E LIBERTY AVE	7/10/2023	P3
C	THEFT 2D SHOPLIFTING	5800 N DIVISION ST	7/11/2023	P4
C	THEFT 3D FROM MOTOR VEHICLE	4700 N DIVISION ST	7/9/2023	P3
C	THEFT 3D FROM MOTOR VEHICLE	0 E DALTON AVE	7/10/2023	P3
C	THEFT 3D FROM MOTOR VEHICLE	N LIDGERWOOD ST / E COLUMBIA AVE	7/11/2023	
C	THEFT 3D SHOPLIFTING	4700 N DIVISION ST	7/9/2023	P1
C	THEFT 3D SHOPLIFTING	4700 N DIVISION ST	7/10/2023	P4
C	THEFT 3D SHOPLIFTING	5800 N DIVISION ST	7/11/2023	P1
C	THEFT 3D SHOPLIFTING	5800 N DIVISION ST	7/14/2023	P4
C	THEFT 3D SHOPLIFTING	4700 N DIVISION ST	7/10/2023	
C	THEFT 3D SHOPLIFTING	4700 N DIVISION ST	7/10/2023	
C	THEFT 3D SHOPLIFTING	4700 N DIVISION ST	7/10/2023	
C	THEFT 3D SHOPLIFTING	4700 N DIVISION ST	7/13/2023	
C	THEFT 3D SHOPLIFTING	4700 N DIVISION ST	7/13/2023	
C	THEFT 3D SHOPLIFTING	4700 N DIVISION ST	7/13/2023	
C	THEFT 3D VEHICLE PARTS AND ACCESSORIES	600 E COLUMBIA AVE	7/11/2023	P3
C	THEFT 3D VEHICLE PARTS AND ACCESSORIES	3200 N NEVADA ST	7/12/2023	P3
C	THEFT OF MOTOR VEHICLE	5300 N NEVADA ST	7/10/2023	P4
SPB3SH				
C	ASSAULT 2D	6600 N PERRY ST	7/14/2023	P4
C	ASSAULT 4D WEAPON	1700 E LINCOLN RD	7/9/2023	P4
C	BURGLARY 1D FROM RESIDENCE	1100 E COZZA DR	7/15/2023	P4
C	MAIL THEFT	200 E WEDGEWOOD AVE	7/10/2023	P3
C	MAIL THEFT	300 E SHILOH HILLS DR	7/12/2023	P3
C	RAPE 2D		7/11/2023	P4
C	RESIDENTIAL BURGLARY	900 E BEACON AVE	7/11/2023	P4
C	RETAIL THEFT WITH SPECIAL CIRCUMSTANCES 2D	8100 N DIVISION ST	7/15/2023	P4
C	ROBBERY 1D PERSON	600 E GRETA AVE	7/14/2023	P4

For protection of victim privacy, the entire address on sexual assault crimes has been redacted.

A/C	Offense Statute	Address	Reported Date	Dist
C	ROBBERY 2D COMMERCIAL	6400 N DIVISION ST	7/9/2023	P4
C	THEFT 3D FROM BUILDING	800 E LYONS AVE	7/10/2023	P3
A	THEFT 3D FROM MOTOR VEHICLE	6400 N DIVISION ST	7/10/2023	P3
C	THEFT 3D FROM MOTOR VEHICLE	100 E HOUGHTON AVE	7/13/2023	
C	THEFT 3D SHOPLIFTING	9200 N COLTON ST	7/10/2023	P4
C	THEFT 3D SHOPLIFTING	10100 N NEWPORT HWY	7/10/2023	P3
C	THEFT 3D SHOPLIFTING	9200 N COLTON ST	7/9/2023	P3
C	THEFT 3D SHOPLIFTING	9700 N NEWPORT HWY	7/11/2023	P1
C	THEFT 3D SHOPLIFTING	9200 N COLTON ST	7/11/2023	P1
C	THEFT 3D SHOPLIFTING	9200 N COLTON ST	7/11/2023	P1
C	THEFT 3D SHOPLIFTING	9700 N NEWPORT HWY	7/11/2023	P3
C	THEFT 3D SHOPLIFTING	9700 N NEWPORT HWY	7/11/2023	P3
C	THEFT 3D SHOPLIFTING	6600 N DIVISION ST	7/9/2023	
C	THEFT 3D SHOPLIFTING	9600 N NEWPORT HWY	7/9/2023	
C	THEFT 3D SHOPLIFTING	6600 N DIVISION ST	7/11/2023	
C	THEFT 3D SHOPLIFTING	6600 N DIVISION ST	7/13/2023	
C	THEFT 3D SHOPLIFTING	10100 N NEWPORT HWY	7/15/2023	
C	THEFT OF MOTOR VEHICLE	900 E COZZA DR	7/9/2023	P4
C	THEFT OF MOTOR VEHICLE	1800 E DEVOE AVE	7/11/2023	P4

SPB3WH

C	BURGLARY 2D GARAGE	4900 N NAPA ST	7/14/2023	P3
---	--------------------	----------------	-----------	----

POLICE SUMMARY - Ending: Saturday, July 15, 2023



NE - Northeast District (P4)

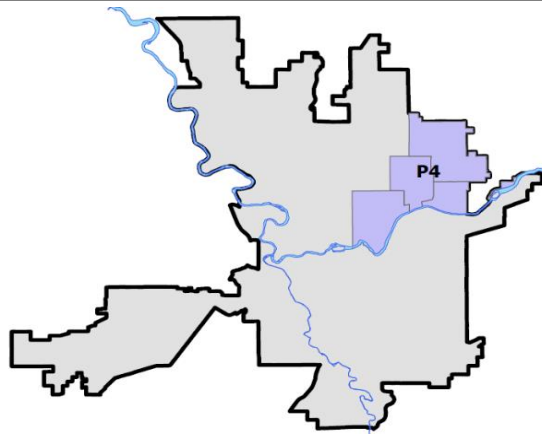
Preliminary IBR Counts

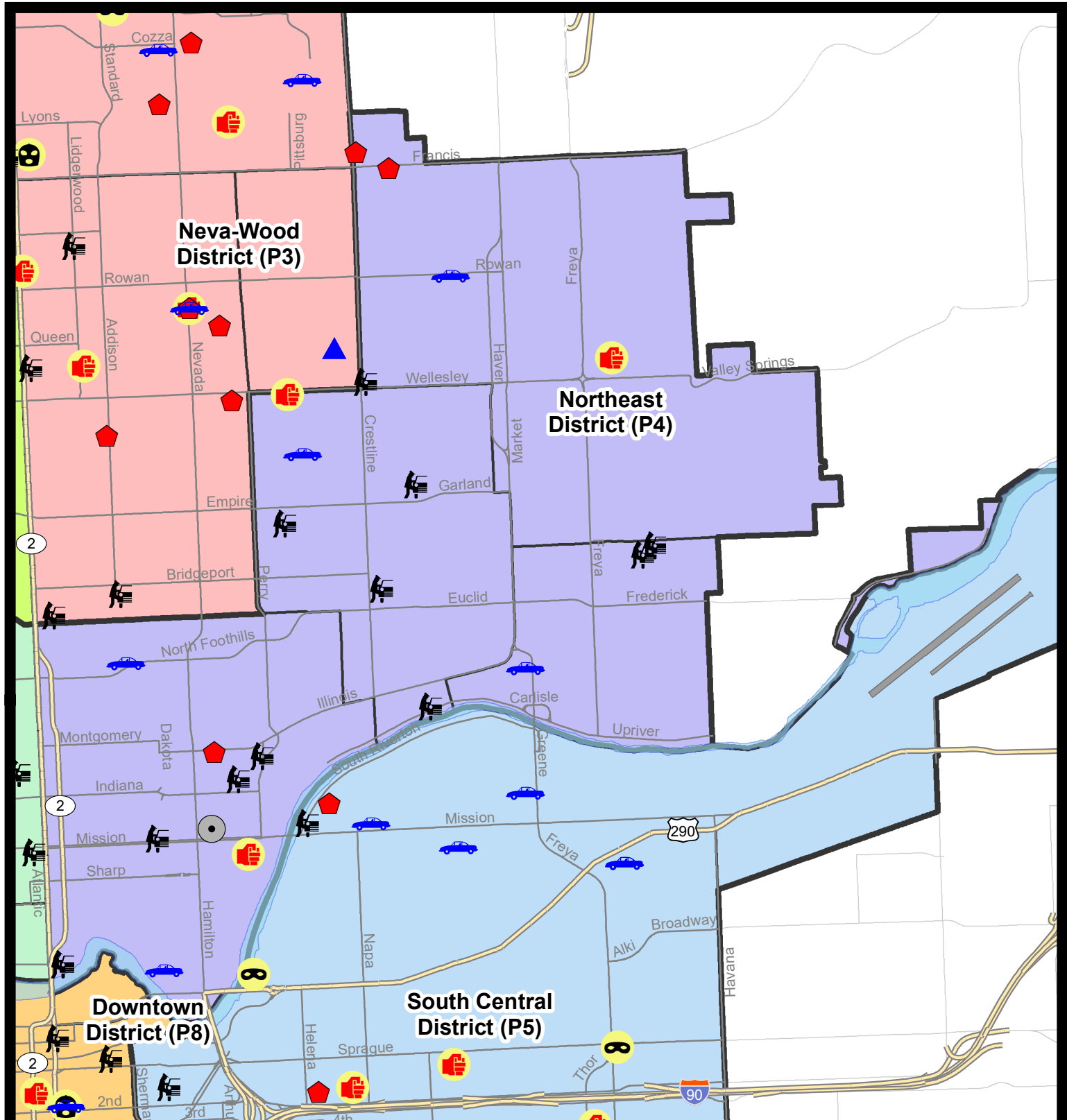
NIBRS Categories (Part 1 Selected)		7 Day Comparison			28 Day Comparison			YTD Comparison		
		Current	Prior	Percent	Current	Prior	Percent	Current	Prior	Percent
Violent	Criminal Homicide	0	0		0	0		0	0	
	Rape	0	0		1	2	-50.00%	16	15	6.67%
	Robbery - Commercial	0	0		0	3	-100.00%	9	8	12.50%
	Robbery - Person	0	0		6	4	50.00%	22	13	69.23%
	Aggravated Assault - Non DV	3	1	200.00%	15	13	15.38%	63	52	21.15%
	Aggravated Assault - DV	0	0		2	5	-60.00%	27	35	-22.86%
Violent Total:		3	1	200.00%	24	27	-11.11%	137	123	11.38%
Property	Burglary - Residential	3	4	-25.00%	15	19	-21.05%	100	71	40.85%
	Burglary Garage	0	2	-100.00%	3	5	-40.00%	31	23	34.78%
	Burglary Commercial	1	3	-66.67%	6	2	200.00%	32	75	-57.33%
	Larceny	26	23	13.04%	95	118	-19.49%	615	565	8.85%
	Vehicle Theft	5	5	0.00%	31	25	24.00%	160	150	6.67%
	Arson	0	0		0	1	-100.00%	3	6	-50.00%
Property Total:		35	37	-5.41%	150	170	-11.76%	941	890	5.73%
Preliminary Part 1 Crime Totals:		38	38	0.00%	174	197	-11.68%	1078	1013	6.42%
Current 7 Day Period:		7/9/2023 - 7/15/2023			Prior 7 Day Period:		7/2/2023 - 7/8/2023			
Current 28 Day Period:		6/18/2023 - 7/15/2023			Prior 28 Day Period:		5/21/2023 - 6/17/2023			
Current YTD Day Period:		1/1/2023 - 7/15/2023			Prior YTD Period:		1/1/2022 - 7/15/2022			

Prepared by SPD Crime Analysis Office - Monday, July 17, 2023

NOTE: SPD moved from UCR to the NIBRS reporting standard on 10/4/16 following the transition to a new RMS System. Numbers on CompStat reports prior to this date should not be used as a comparison to those on this report. Additional info on these reporting standards can be found on the FBI website: <https://ucr.fbi.gov/nibrs-overview>

This chart represents Preliminary counts of selected crime categories from Police Case Reports. Full statistical analysis to determine the confidence level of this data has not been performed. The % change columns on the preliminary counts differ from the percentage change on the NIBRS crime report, sometimes significantly. The CompStat report is designed for operational use and includes only selected NIBRS categories and coding less complex than full NIBRS rules. Official statistics for these and other NIBRS categories can be found on WASPC & FBI websites once available.





City of Spokane
Northeast District (P4)
Selected Crime Codes
2023-07-09 to 2023-07-15
 Prepared By:
 Crime Analysis Unit
 Spokane Police Department

Legend

NIBRS Events



Criminal Homicide



Rape



Robbery Commercial



Robbery Person



Aggravated Assault



Burglary Residential



Burglary Garage



Burglary Commercial



Vehicle Prowling



Vehicle Theft



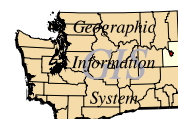
Arson



Cases Represent LERMS Crime Codes
 Points may indicate multiple events
 Note: Veh Prowl is only Larceny displayed

For Additional Information on
 Incidents pertaining to an
 Area, Trend, or Pattern
 Contact Information Analysis

0 0.2 0.4 0.8 Miles



THIS IS NOT A LEGAL DOCUMENT:
 The information shown on this map is compiled
 from various sources and is subject to constant
 revision. Information shown on this map should
 not be used to determine the location of facilities
 in relationship to property lines, section lines,
 streets, etc.

Sunday - Saturday

NE - Northeast District (P4)

7/9/2023 TO 7/15/2023



<u>A/C</u>	<u>Offense Statute</u>	<u>Address</u>	<u>Reported Date</u>	<u>Dist</u>
<u>SPB4BE</u>				
C	ASSAULT 2D	1600 E WELLESLEY AVE	7/13/2023	P4
C	THEFT 1D ALL OTHER	2900 N LEE ST	7/10/2023	P4
C	THEFT 2D ALL OTHER	2900 N CRESTLINE ST	7/14/2023	P4
C	THEFT 2D FROM MOTOR VEHICLE	2100 E LIBERTY AVE	7/12/2023	P4
C	THEFT 3D FROM MOTOR VEHICLE	2400 E UPRIVER DR	7/13/2023	P4
C	THEFT 3D FROM MOTOR VEHICLE	1600 E PROVIDENCE AVE	7/9/2023	
C	THEFT 3D FROM MOTOR VEHICLE	4000 N COOK ST	7/12/2023	
C	THEFT OF A FIREARM ALL OTHER LOCATIONS	2900 N CRESTLINE ST	7/11/2023	P4
C	THEFT OF MOTOR VEHICLE	1600 E ROCKWELL AVE	7/9/2023	P4
<u>SPB4HI</u>				
C	ASSAULT 2D	N REBECCA ST / E BROAD AVE	7/10/2023	P4
C	BURGLARY 1D FROM RESIDENCE	6300 N CRESTLINE ST	7/12/2023	P4
C	RESIDENTIAL BURGLARY	2300 E FRANCIS AVE	7/15/2023	P4
C	THEFT 2D FROM BUILDING	5800 N MARKET ST	7/10/2023	P4
C	THEFT 3D ALL OTHER	2500 E NEBRASKA AVE	7/9/2023	P4
C	THEFT 3D ALL OTHER	2300 E DECATUR AVE	7/11/2023	
C	THEFT 3D FROM MOTOR VEHICLE	2100 E WELLESLEY AVE	7/11/2023	P4
C	THEFT 3D SHOPLIFTING	2100 E WELLESLEY AVE	7/11/2023	P4
C	THEFT 3D VEHICLE PARTS AND ACCESSORIES	5300 N REGAL ST	7/10/2023	P4
C	THEFT OF MOTOR VEHICLE	2700 E ROWAN AVE	7/15/2023	P1
<u>SPB4LO</u>				
C	ASSAULT OF A CHILD 1D	1200 E MISSION AVE	7/14/2023	P4
C	BURGLARY 2D COMMERCIAL	900 E MISSION AVE	7/14/2023	P4
C	RESIDENTIAL BURGLARY	900 E ILLINOIS AVE	7/14/2023	P4
C	THEFT 2D FROM MOTOR VEHICLE	600 E MISSION AVE	7/12/2023	P4
C	THEFT 2D FROM MOTOR VEHICLE	2100 N PERRY ST	7/13/2023	P4
C	THEFT 3D ALL OTHER	900 E ILLINOIS AVE	7/10/2023	P4
C	THEFT 3D ALL OTHER	500 E BOONE AVE	7/10/2023	P4
C	THEFT 3D ALL OTHER	3000 N CINCINNATI ST	7/14/2023	P4
C	THEFT 3D ALL OTHER	400 E CATALDO AVE	7/13/2023	
C	THEFT 3D FROM BUILDING	500 E BALDWIN AVE	7/13/2023	
C	THEFT 3D FROM MOTOR VEHICLE	700 N DIVISION ST	7/10/2023	P4
C	THEFT 3D FROM MOTOR VEHICLE	1100 E BALDWIN AVE	7/12/2023	
C	THEFT 3D SHOPLIFTING	900 E MISSION AVE	7/11/2023	P3
C	THEFT OF A FIREARM FROM MOTOR VEHICLE	700 N DIVISION ST	7/10/2023	P4
C	THEFT OF MOTOR VEHICLE	500 E NORTH FOOTHILLS DR	7/9/2023	P4
C	THEFT OF MOTOR VEHICLE	700 N CINCINNATI ST	7/13/2023	P4

For protection of victim privacy, the entire address on sexual assault crimes has been redacted.

A/C	Offense Statute	Address	Reported Date	Dist
<u>SPB4MI</u>				
C	THEFT 3D FROM MOTOR VEHICLE	3900 E COURTLAND AVE	7/10/2023	
C	THEFT 3D FROM MOTOR VEHICLE	3900 E COURTLAND AVE	7/11/2023	
C	THEFT OF MOTOR VEHICLE	3100 E MARIETTA AVE	7/12/2023	P4

SPOKANE POLICE DEPARTMENT



South Precinct CHARLIE Sector

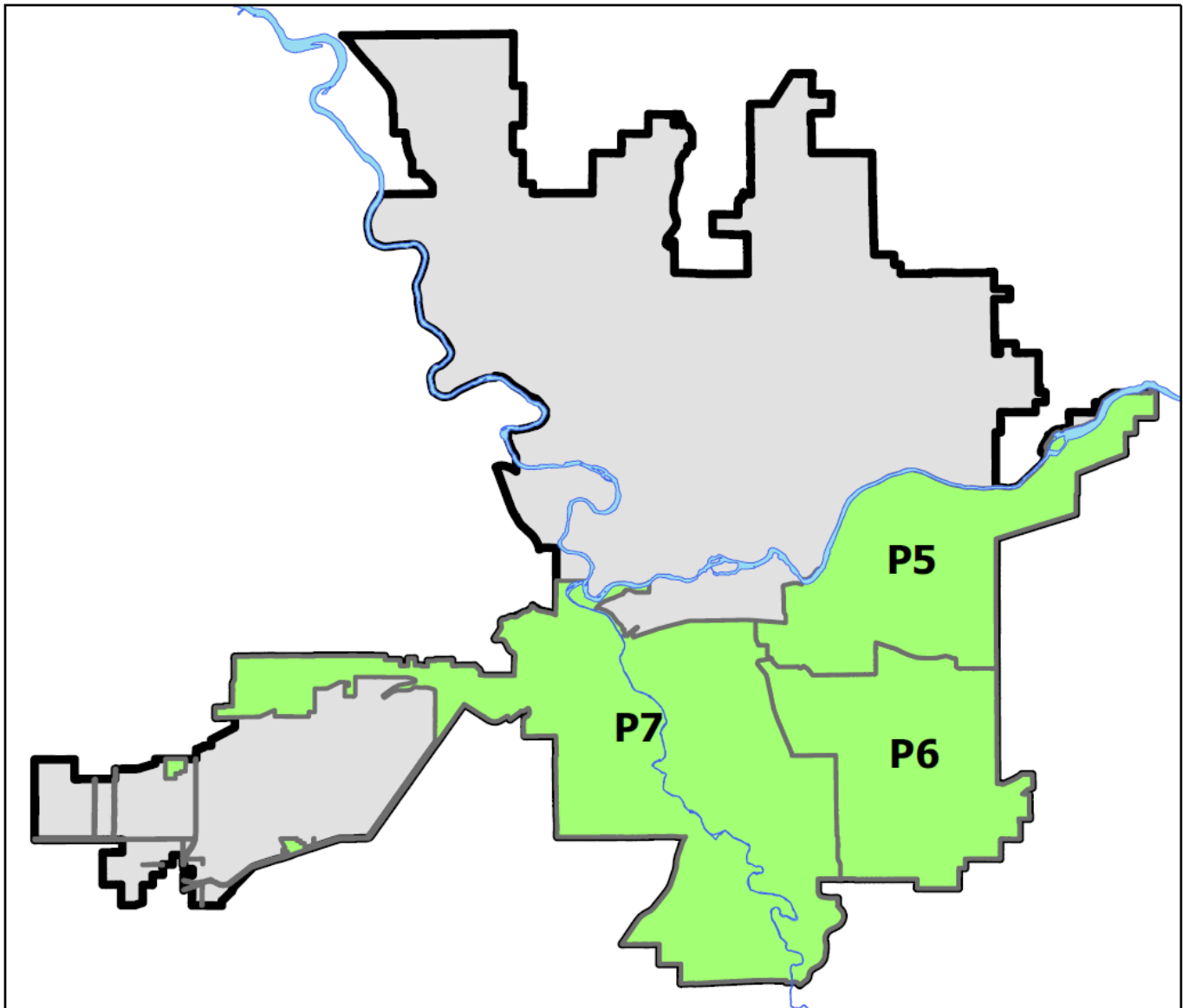
PSA Commander

Captain Matt Cowles

South Central District (P5)

Southeast District (P6)

Southwest District (P7)



POLICE SUMMARY - Ending: Saturday, July 15, 2023

SOUTH PRECINCT (P5, P6, P7) CHARLIE SECTOR



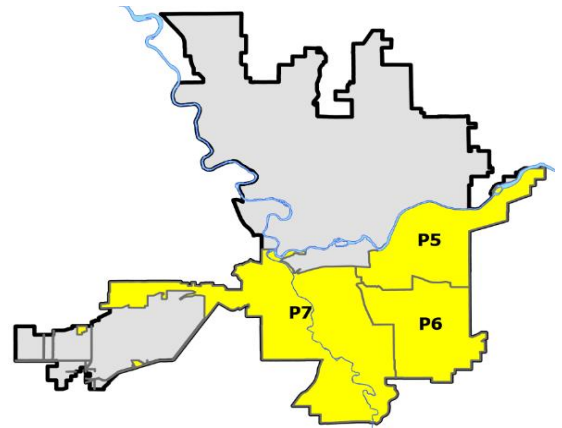
Preliminary IBR Counts

NIBRS Categories (Part 1 Selected)		7 Day Comparison			28 Day Comparison			YTD Comparison		
		Current	Prior	Percent	Current	Prior	Percent	Current	Prior	Percent
Violent	Criminal Homicide	0	0		0	0		2	2	0.00%
	Rape	1	2	-50.00%	5	6	-16.67%	42	37	13.51%
	Robbery - Commercial	0	0		0	1	-100.00%	7	8	-12.50%
	Robbery - Person	2	2	0.00%	6	4	50.00%	25	20	25.00%
	Aggravated Assault - Non DV	2	1	100.00%	10	11	-9.09%	78	62	25.81%
	Aggravated Assault - DV	4	0		7	5	40.00%	46	55	-16.36%
Violent Total:		9	5	80.00%	28	27	3.70%	200	184	8.70%
Property	Burglary - Residential	4	0		14	11	27.27%	91	126	-27.78%
	Burglary Garage	1	2	-50.00%	8	11	-27.27%	83	72	15.28%
	Burglary Commercial	0	5	-100.00%	14	20	-30.00%	82	111	-26.13%
	Larceny	49	35	40.00%	192	171	12.28%	1245	1502	-17.11%
	Vehicle Theft	16	5	220.00%	45	41	9.76%	243	257	-5.45%
	Arson	0	0		1	1	0.00%	7	8	-12.50%
Property Total:		70	47	48.94%	274	255	7.45%	1751	2076	-15.66%
Preliminary Part 1 Crime Totals:		79	52	51.92%	302	282	7.09%	1951	2260	-13.67%
Current 7 Day Period:		7/9/2023 - 7/15/2023			Prior 7 Day Period:		7/2/2023 - 7/8/2023			
Current 28 Day Period:		6/18/2023 - 7/15/2023			Prior 28 Day Period:		5/21/2023 - 6/17/2023			
Current YTD Day Period:		1/1/2023 - 7/15/2023			Prior YTD Period:		1/1/2022 - 7/15/2022			

Prepared by SPD Crime Analysis Office - Monday, July 17, 2023

NOTE: SPD moved from UCR to the NIBRS reporting standard on 10/4/16 following the transition to a new RMS System. [Numbers on CompStat reports prior to this date should not be used as a comparison to those on this report.](#) Additional info on these reporting standards can be found on the FBI website: <https://ucr.fbi.gov/nibrs-overview>

This chart represents Preliminary counts of selected crime categories from Police Case Reports. Full statistical analysis to determine the confidence level of this data has not been performed. The % change columns on the preliminary counts differ from the percentage change on the NIBRS crime report, sometimes significantly. The CompStat report is designed for operational use and includes only selected NIBRS categories and coding less complex than full NIBRS rules. Official statistics for these and other NIBRS categories can be found on WASPC & FBI websites once available.



Note: On 1/8/23 boundary changes incorporated portions of P7 into the Downtown Precinct (SPD8BA and SPD8PV); Consequently activity in P7 will appear lower if compared to printed CompStat reports prior to 1/8/23

POLICE SUMMARY - Ending: Saturday, July 15, 2023



SE - South Central District (P5)

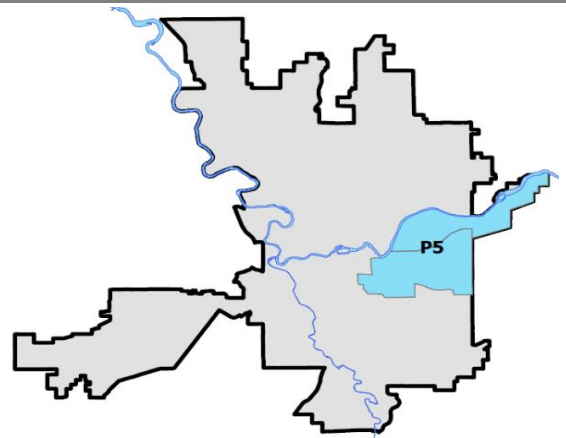
Preliminary IBR Counts

NIBRS Categories (Part 1 Selected)		7 Day Comparison			28 Day Comparison			YTD Comparison		
		Current	Prior	Percent	Current	Prior	Percent	Current	Prior	Percent
Violent	Criminal Homicide	0	0		0	0		0	1	-100.00%
	Rape	0	2	-100.00%	2	2	0.00%	21	12	75.00%
	Robbery - Commercial	0	0		0	1	-100.00%	2	3	-33.33%
	Robbery - Person	2	0		3	3	0.00%	16	7	128.57%
	Aggravated Assault - Non DV	1	0		4	6	-33.33%	39	33	18.18%
	Aggravated Assault - DV	2	0		3	4	-25.00%	24	28	-14.29%
Violent Total:		5	2	150.00%	12	16	-25.00%	102	84	21.43%
Property	Burglary - Residential	2	0		4	7	-42.86%	34	42	-19.05%
	Burglary Garage	0	0		2	1	100.00%	23	22	4.55%
	Burglary Commercial	0	2	-100.00%	8	11	-27.27%	53	67	-20.90%
	Larceny	17	16	6.25%	69	51	35.29%	434	575	-24.52%
	Vehicle Theft	6	2	200.00%	17	14	21.43%	88	127	-30.71%
	Arson	0	0		0	1	-100.00%	5	3	66.67%
Property Total:		25	20	25.00%	100	85	17.65%	637	836	-23.80%
Preliminary Part 1 Crime Totals:		30	22	36.36%	112	101	10.89%	739	920	-19.67%
Current 7 Day Period:		7/9/2023 - 7/15/2023			Prior 7 Day Period:		7/2/2023 - 7/8/2023			
Current 28 Day Period:		6/18/2023 - 7/15/2023			Prior 28 Day Period:		5/21/2023 - 6/17/2023			
Current YTD Day Period:		1/1/2023 - 7/15/2023			Prior YTD Period:		1/1/2022 - 7/15/2022			

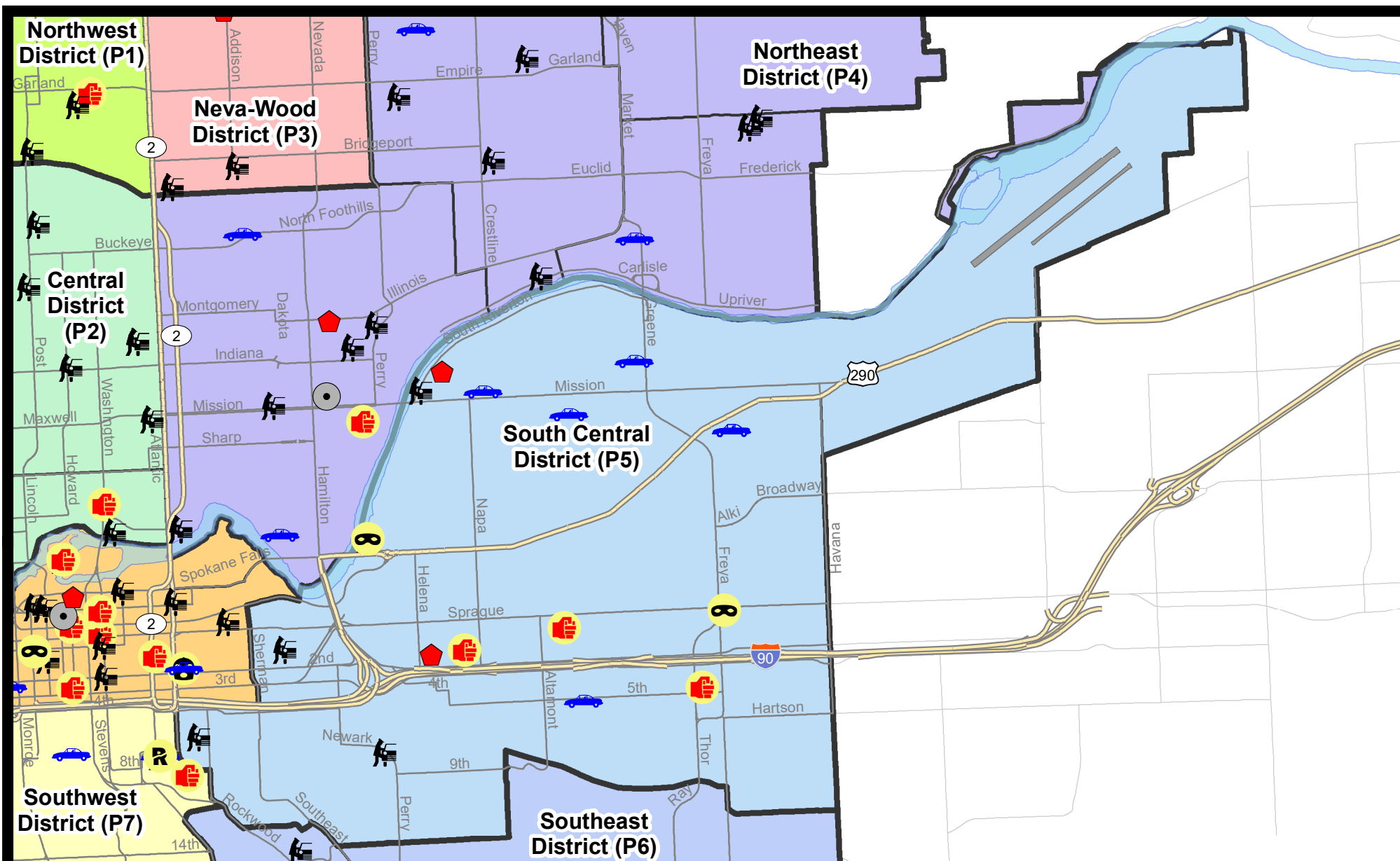
Prepared by SPD Crime Analysis Office - Monday, July 17, 2023

NOTE: SPD moved from UCR to the NIBRS reporting standard on 10/4/16 following the transition to a new RMS System. Numbers on CompStat reports prior to this date should not be used as a comparison to those on this report. Additional info on these reporting standards can be found on the FBI website: <https://ucr.fbi.gov/nibrs-overview>

This chart represents Preliminary counts of selected crime categories from Police Case Reports. Full statistical analysis to determine the confidence level of this data has not been performed. The % change columns on the preliminary counts differ from the percentage change on the NIBRS crime report, sometimes significantly. The CompStat report is designed for operational use and includes only selected NIBRS categories and coding less complex than full NIBRS rules. Official statistics for these and other NIBRS categories can be found on WASPC & FBI websites once available.



Note: On 2/10/21 a portion of the Police Block SPC5EC became part of the Downtown Precinct (SPD8EC); Consequently activity in P5 will appear lower if compared to printed CompStat reports prior to 2/10/21



City of Spokane
South Central District (P5)
Selected
Crime Types
2023-07-09 to 2023-07-15

Prepared By:
Crime Analysis Unit
Spokane Police Department

Legend

NIBRS Events



Criminal Homicide



Rape



Robbery Commercial



Robbery Person



Aggravated Assault



Burglary Residential



Burglary Garage



Burglary Commercial



Vehicle Prowling



Vehicle Theft



Arson

Cases Represent LERMS Crime Codes

Points may indicate multiple events

Note: Veh Prowl is only Larceny category displayed



For Additional Information on Incidents
 pertaining to an Area, Trend, or Pattern
 Contact Information Analysis

0 0.2 0.4 0.6 0.8 1 Miles



THIS IS NOT A LEGAL DOCUMENT:
 The information shown on this map is compiled
 from various sources and is subject to constant
 revision. Information shown on this map should
 not be used to determine the location of facilities
 in relationship to property lines, section lines,
 streets, etc.

Sunday - Saturday

SE - South Central District (P5)

7/9/2023 TO 7/15/2023



A/C	Offense Statute	Address	Reported Date	Dist
<u>SPC5EC</u>				
C	ASSAULT 2D	E PACIFIC AVE / S MAGNOLIA ST	7/11/2023	P6
C	ASSAULT 2D	2500 E 1ST AVE	7/14/2023	P6
C	ASSAULT 2D	400 S THOR ST	7/14/2023	P6
C	MAIL THEFT	500 S SCOTT ST	7/12/2023	P5
C	RESIDENTIAL BURGLARY	1600 E PACIFIC AVE	7/13/2023	P6
C	ROBBERY 1D PERSON	3600 E SPRAGUE AVE	7/13/2023	P6
C	TAKING MOTOR VEHICLE WITHOUT PERMISSION 1D	3700 E BOONE AVE	7/11/2023	P6
C	TAKING MOTOR VEHICLE WITHOUT PERMISSION 1D	3700 E BOONE AVE	7/11/2023	P5
C	THEFT 1D FROM MOTOR VEHICLE	700 E PACIFIC AVE	7/10/2023	
C	THEFT 2D ALL OTHER	0 E 6TH AVE	7/10/2023	P5
C	THEFT 2D FROM BUILDING	500 S PITTSBURG ST	7/14/2023	P5
C	THEFT 2D FROM MOTOR VEHICLE	100 E HARTSON AVE	7/9/2023	P5
C	THEFT 2D FROM MOTOR VEHICLE	1300 E NEWARK AVE	7/11/2023	P5
C	THEFT 3D FROM BUILDING	1200 E TRENT AVE	7/12/2023	P5
C	THEFT 3D SHOPLIFTING	700 E 2ND AVE	7/11/2023	
C	THEFT 3D VEHICLE PARTS AND ACCESSORIES	4100 E SPRAGUE AVE	7/12/2023	
C	THEFT OF MOTOR VEHICLE	2600 E 5TH AVE	7/10/2023	P6
<u>SPC5GP</u>				
C	RESIDENTIAL BURGLARY	1700 E TILSLEY PL	7/10/2023	P4
C	ROBBERY 2D PERSON	600 N IRON CT	7/9/2023	P6
C	THEFT 2D FROM BUILDING	2100 E BOONE AVE	7/9/2023	P5
C	THEFT 2D FROM MOTOR VEHICLE	600 N IRON CT	7/12/2023	P5
C	THEFT 3D ALL OTHER	1800 E TRENT AVE	7/11/2023	P5
C	THEFT 3D ALL OTHER	4300 E TRENT AVE	7/14/2023	P5
C	THEFT 3D FROM BUILDING	4300 E TRENT AVE	7/13/2023	P5
C	THEFT 3D FROM MOTOR VEHICLE	1600 E SOUTH RIVERTON AVE	7/11/2023	P5
C	THEFT 3D SHOPLIFTING	3100 E MISSION AVE	7/15/2023	P6
C	THEFT 3D VEHICLE PARTS AND ACCESSORIES	1800 E TRENT AVE	7/10/2023	P5
C	THEFT OF MOTOR VEHICLE	2600 E SINTO AVE	7/10/2023	P5
C	THEFT OF MOTOR VEHICLE	2000 E MISSION AVE	7/13/2023	P6
C	THEFT OF MOTOR VEHICLE	3100 E NORA AVE	7/14/2023	P5

POLICE SUMMARY - Ending: Saturday, July 15, 2023



SE - Southeast District (P6)

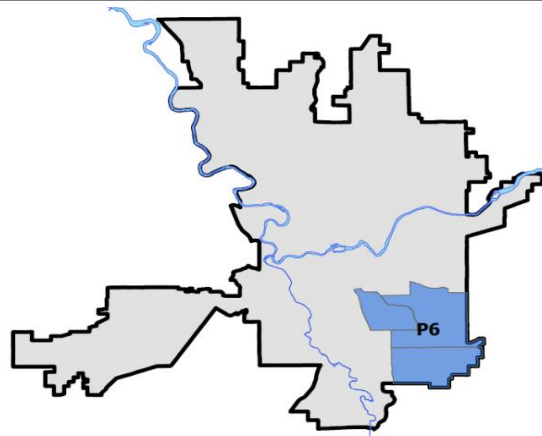
Preliminary IBR Counts

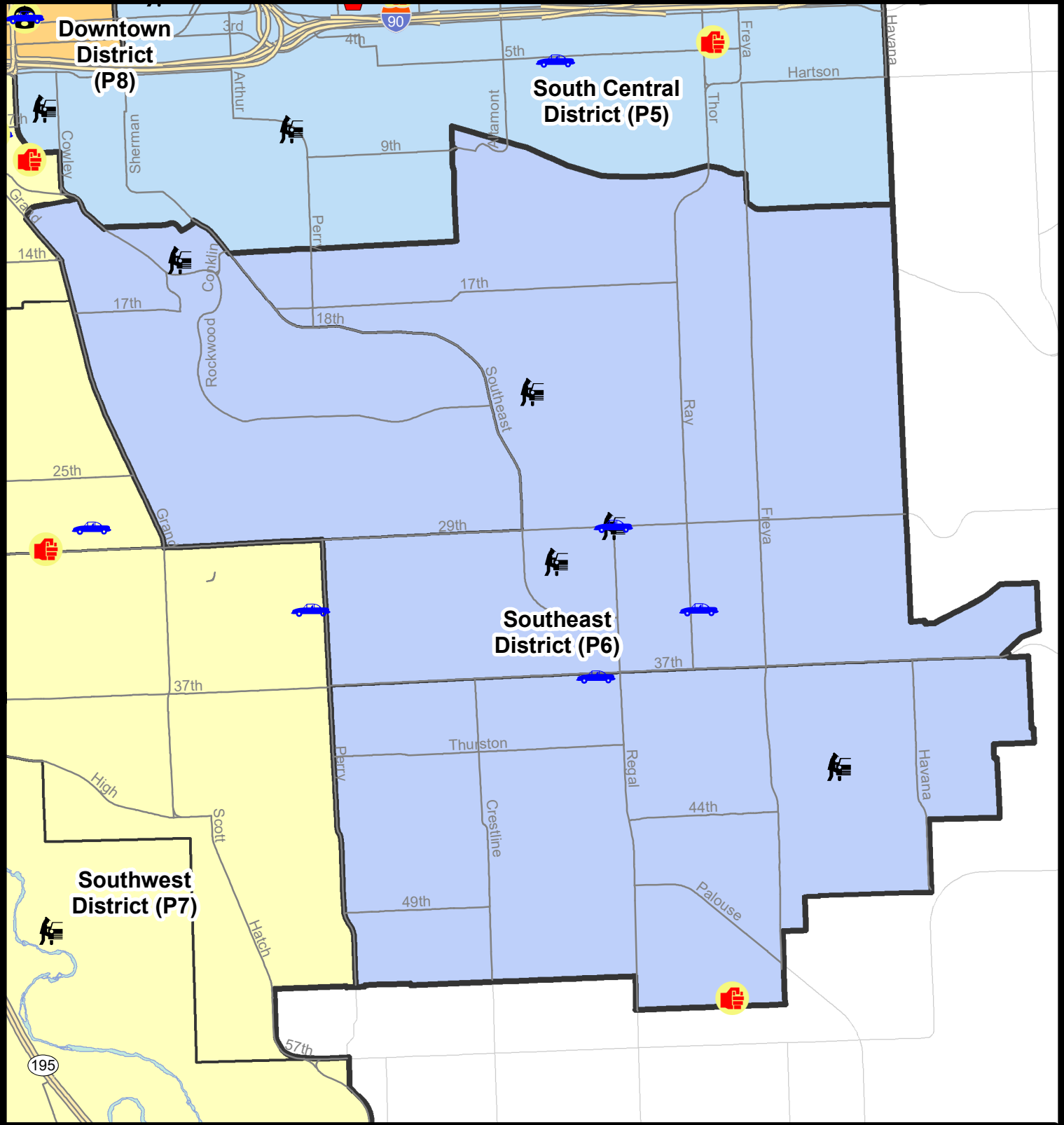
NIBRS Categories (Part 1 Selected)		7 Day Comparison			28 Day Comparison			YTD Comparison		
		Current	Prior	Percent	Current	Prior	Percent	Current	Prior	Percent
Violent	Criminal Homicide	0	0		0	0		0	0	
	Rape	0	0		1	1	0.00%	5	6	-16.67%
	Robbery - Commercial	0	0		0	0		1	2	-50.00%
	Robbery - Person	0	0		0	0		1	4	-75.00%
	Aggravated Assault - Non DV	0	0		2	2	0.00%	13	8	62.50%
	Aggravated Assault - DV	1	0		2	1	100.00%	11	11	0.00%
Violent Total:		1	0		5	4	25.00%	31	31	0.00%
Property	Burglary - Residential	0	0		5	1	400.00%	21	46	-54.35%
	Burglary Garage	0	0		1	3	-66.67%	19	18	5.56%
	Burglary Commercial	0	1	-100.00%	1	4	-75.00%	14	13	7.69%
	Larceny	11	4	175.00%	30	39	-23.08%	286	304	-5.92%
	Vehicle Theft	3	2	50.00%	13	5	160.00%	60	48	25.00%
	Arson	0	0		1	0		1	1	0.00%
Property Total:		14	7	100.00%	51	52	-1.92%	401	430	-6.74%
Preliminary Part 1 Crime Totals:		15	7	114.29%	56	56	0.00%	432	461	-6.29%
Current 7 Day Period:		7/9/2023 - 7/15/2023			Prior 7 Day Period:		7/2/2023 - 7/8/2023			
Current 28 Day Period:		6/18/2023 - 7/15/2023			Prior 28 Day Period:		5/21/2023 - 6/17/2023			
Current YTD Day Period:		1/1/2023 - 7/15/2023			Prior YTD Period:		1/1/2022 - 7/15/2022			

Prepared by SPD Crime Analysis Office - Monday, July 17, 2023

NOTE: SPD moved from UCR to the NIBRS reporting standard on 10/4/16 following the transition to a new RMS System. [Numbers on CompStat reports prior to this date should not be used as a comparison to those on this report.](#) Additional info on these reporting standards can be found on the FBI website: <https://ucr.fbi.gov/nibrs-overview>

This chart represents Preliminary counts of selected crime categories from Police Case Reports. Full statistical analysis to determine the confidence level of this data has not been performed. The % change columns on the preliminary counts differ from the percentage change on the NIBRS crime report, sometimes significantly. The CompStat report is designed for operational use and includes only selected NIBRS categories and coding less complex than full NIBRS rules. Official statistics for these and other NIBRS categories can be found on WASPC & FBI websites once available.





City of Spokane
Southeast District (P6)
Selected Crime Codes
2023-07-09 to 2023-07-15
 Prepared By:
Crime Analysis Unit
Spokane Police Department

Legend

NIBRS Events

Criminal Homicide	Robbery Person	Burglary Commercial
Rape	Aggravated Assault	Vehicle Prowling
Robbery Commercial	Burglary Residential	Vehicle Theft
	Burglary Garage	Arson

For Additional Information on Incidents pertaining to an Area, Trend, or Pattern Contact Information Analysis

*Cases Represent LERMS Crime Codes
 Points may indicate multiple events
 Note: Veh Prowl is only Larceny displayed*

0 0.15 0.3 0.6 Miles

SPokane
INFORMATION
SYSTEM

THIS IS NOT A LEGAL DOCUMENT:
 The information shown on this map is compiled from various sources and is subject to constant revision. Information shown on this map should not be used to determine the location of facilities in relationship to property lines, section lines, streets, etc.

Sunday - Saturday

SE - Southeast District (P6)

7/9/2023 TO 7/15/2023



<u>A/C</u>	<u>Offense Statute</u>	<u>Address</u>	<u>Reported Date</u>	<u>Dist</u>
<u>SPC6LH</u>				
C	THEFT 2D ALL OTHER	E 29TH AVE / S REGAL ST	7/13/2023	P6
C	THEFT 2D FROM BUILDING	3300 E 15TH AVE	7/10/2023	P6
A	THEFT 3D FROM MOTOR VEHICLE	3100 S MT VERNON ST	7/13/2023	P6
C	THEFT 3D FROM MOTOR VEHICLE	E 29TH AVE / S REGAL ST	7/13/2023	P6
C	THEFT 3D FROM MOTOR VEHICLE	2200 S SOUTHEAST BLVD	7/14/2023	P6
C	THEFT OF MOTOR VEHICLE	3200 E 34TH AVE	7/13/2023	P6
C	THEFT OF MOTOR VEHICLE	E 29TH AVE / S REGAL ST	7/13/2023	P6
<u>SPC6RW</u>				
A	THEFT 3D FROM MOTOR VEHICLE	1400 S BALLOU RD	7/10/2023	P6
<u>SPC6SG</u>				
C	ASSAULT 2D	3300 E 55TH AVE	7/10/2023	P6
C	THEFT 1D FROM MOTOR VEHICLE	4100 S TRICIA CT	7/13/2023	
C	THEFT 2D FROM BUILDING	2700 E 53RD AVE	7/13/2023	P6
C	THEFT 2D SHOPLIFTING	4900 S REGAL ST	7/11/2023	
C	THEFT 3D FROM MOTOR VEHICLE	4100 S TRICIA CT	7/13/2023	
C	THEFT 3D SHOPLIFTING	4900 S REGAL ST	7/14/2023	
A	THEFT OF MOTOR VEHICLE	2700 E 37TH AVE	7/10/2023	P6

POLICE SUMMARY - Ending: Saturday, July 15, 2023



SW - Southwest District (P7)

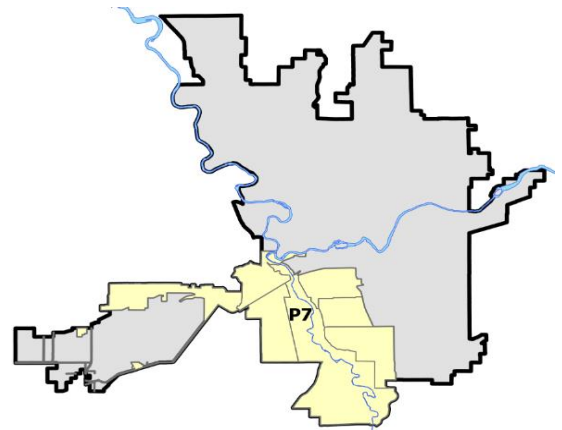
Preliminary IBR Counts

NIBRS Categories (Part 1 Selected)		7 Day Comparison			28 Day Comparison			YTD Comparison		
		Current	Prior	Percent	Current	Prior	Percent	Current	Prior	Percent
Violent	Criminal Homicide	0	0		0	0		2	1	100.00%
	Rape	1	0		2	3	-33.33%	16	19	-15.79%
	Robbery - Commercial	0	0		0	0		4	3	33.33%
	Robbery - Person	0	2	-100.00%	3	1	200.00%	8	9	-11.11%
	Aggravated Assault - Non DV	1	1	0.00%	4	3	33.33%	26	21	23.81%
	Aggravated Assault - DV	1	0		2	0		11	16	-31.25%
Violent Total:		3	3	0.00%	11	7	57.14%	67	69	-2.90%
Property	Burglary - Residential	2	0		5	3	66.67%	36	38	-5.26%
	Burglary Garage	1	2	-50.00%	5	7	-28.57%	41	32	28.13%
	Burglary Commercial	0	2	-100.00%	5	5	0.00%	15	31	-51.61%
	Larceny	21	15	40.00%	93	81	14.81%	525	623	-15.73%
	Vehicle Theft	7	1	600.00%	15	22	-31.82%	95	82	15.85%
	Arson	0	0		0	0		1	4	-75.00%
Property Total:		31	20	55.00%	123	118	4.24%	713	810	-11.98%
Preliminary Part 1 Crime Totals:		34	23	47.83%	134	125	7.20%	780	879	-11.26%
Current 7 Day Period:		7/9/2023 - 7/15/2023			Prior 7 Day Period:		7/2/2023 - 7/8/2023			
Current 28 Day Period:		6/18/2023 - 7/15/2023			Prior 28 Day Period:		5/21/2023 - 6/17/2023			
Current YTD Day Period:		1/1/2023 - 7/15/2023			Prior YTD Period:		1/1/2022 - 7/15/2022			

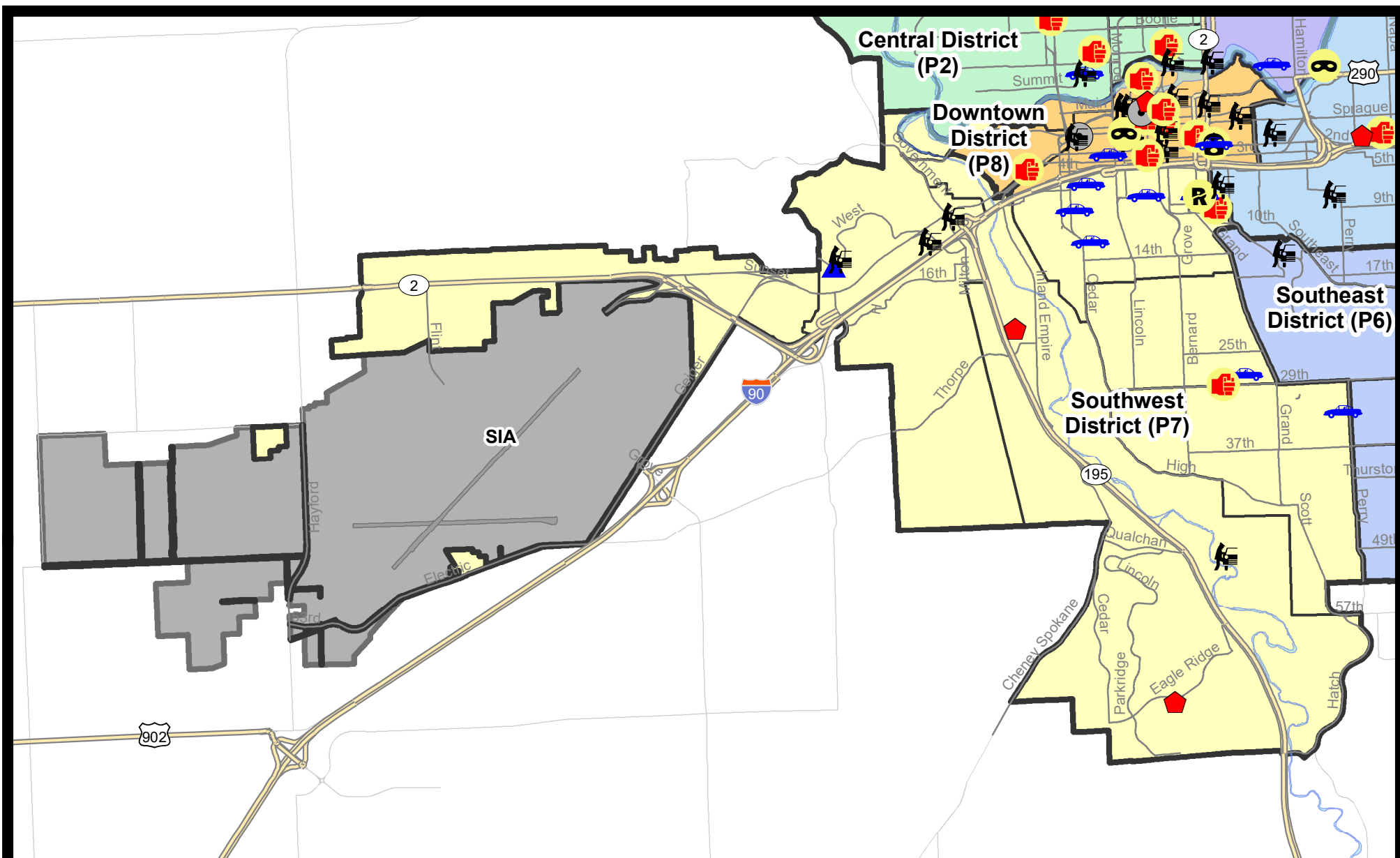
Prepared by SPD Crime Analysis Office - Monday, July 17, 2023

NOTE: SPD moved from UCR to the NIBRS reporting standard on 10/4/16 following the transition to a new RMS System. [Numbers on CompStat reports prior to this date should not be used as a comparison to those on this report.](#) Additional info on these reporting standards can be found on the FBI website: <https://ucr.fbi.gov/nibrs-overview>

This chart represents Preliminary counts of selected crime categories from Police Case Reports. Full statistical analysis to determine the confidence level of this data has not been performed. The % change columns on the preliminary counts differ from the percentage change on the NIBRS crime report, sometimes significantly. The CompStat report is designed for operational use and includes only selected NIBRS categories and coding less complex than full NIBRS rules. Official statistics for these and other NIBRS categories can be found on WASPC & FBI websites once available.



Note: On 1/8/23 boundary changes were implemented that incorporated portions of P7 into the Downtown DAVID Sector (SPD8BA SPD8PV); Consequently activity in P7 will appear lower if compared to printed CompStat reports prior to 1/8/23





City of Spokane
Southwest District (P7)
Selected
Crime Types
2023-07-09 to 2023-07-15

Prepared By:
Crime Analysis Unit
Spokane Police Department

Legend

NIBRS Events



Cases Represent LERMS Crime Codes
 Points may indicate multiple events
 Note: Veh Prowl is only Larceny category displayed



For Additional Information on Incidents
 pertaining to an Area, Trend, or Pattern
 Contact Information Analysis

0 0.2 0.4 0.6 0.8 1 1.2 1.4 1.6 Miles



THIS IS NOT A LEGAL DOCUMENT:
 The information shown on this map is compiled
 from various sources and is subject to constant
 revision. Information shown on this map should
 not be used to determine the location of facilities
 in relationship to property lines, section lines,
 streets, etc.



Sunday - Saturday

SE - Southwest District (P7)

7/9/2023 TO 7/15/2023



<u>A/C</u>	<u>Offense Statute</u>	<u>Address</u>	<u>Reported Date</u>	<u>Dist</u>
<u>SPC7CH</u>				
C	ASSAULT 4D WEAPON	0 E 9TH AVE	7/13/2023	P5
C	RAPE 2D		7/12/2023	P7
C	THEFT 2D ALL OTHER	0 E ROCKWOOD BLVD	7/14/2023	P7
C	THEFT 3D ALL OTHER	1100 W 14TH AVE	7/9/2023	P7
C	THEFT 3D ALL OTHER	1100 W 11TH AVE	7/12/2023	
C	THEFT 3D ALL OTHER	800 S LINCOLN ST	7/13/2023	
C	THEFT 3D FROM BUILDING	1600 W 6TH AVE	7/10/2023	P7
C	THEFT 3D FROM BUILDING	1500 W 9TH AVE	7/14/2023	P7
A	THEFT 3D FROM MOTOR VEHICLE	100 W 8TH AVE	7/15/2023	P7
C	THEFT 3D SHOPLIFTING	1500 W 10TH AVE	7/15/2023	P7
A	THEFT OF MOTOR VEHICLE	1400 W 8TH AVE	7/10/2023	P7
C	THEFT OF MOTOR VEHICLE	1300 W 5TH AVE	7/10/2023	P7
C	THEFT OF MOTOR VEHICLE	1100 S ADAMS ST	7/10/2023	P5
C	THEFT OF MOTOR VEHICLE	600 W 7TH AVE	7/11/2023	P7
A	THEFT OF MOTOR VEHICLE	100 W 8TH AVE	7/15/2023	P7
<u>SPC7CS</u>				
A	MAIL THEFT	4000 S SHERMAN ST	7/11/2023	P7
C	THEFT 3D FROM BUILDING	0 E 30TH AVE	7/12/2023	P7
C	THEFT OF MOTOR VEHICLE	1300 E 33RD AVE	7/10/2023	P6
<u>SPC7LC</u>				
C	RESIDENTIAL BURGLARY	2300 W 16TH AVE	7/11/2023	P7
C	RESIDENTIAL BURGLARY	6600 S SHELBY RIDGE ST	7/10/2023	P7
C	THEFT 1D FROM MOTOR VEHICLE	300 E MEADOW LANE RD	7/11/2023	P7
C	THEFT 2D ALL OTHER	6700 S MORAN VIEW ST	7/13/2023	
<u>SPC7MC</u>				
C	ASSAULT 4D WEAPON	0 E 29TH AVE	7/14/2023	P6
C	MAIL THEFT	400 W SHOSHONE PL	7/14/2023	P7
C	THEFT OF MOTOR VEHICLE	2700 S MANITO BLVD	7/10/2023	P7
<u>SPC7WH</u>				
C	BURGLARY 2D FENCED AREA	3100 W ROSAMOND AVE	7/13/2023	P7
C	BURGLARY 2D GARAGE	1300 S WESTCLIFF PL	7/9/2023	
C	THEFT 2D ALL OTHER	1000 S ASSEMBLY RD	7/12/2023	P7
C	THEFT 2D FROM MOTOR VEHICLE	1300 S WESTCLIFF PL	7/11/2023	P7
C	THEFT 2D FROM MOTOR VEHICLE	3100 W TRINITY PL	7/11/2023	P7
C	THEFT 3D FROM MOTOR VEHICLE	2800 W SUNSET BLVD	7/9/2023	P7
C	THEFT 3D VEHICLE PARTS AND ACCESSORIES	2700 W SUNSET BLVD	7/11/2023	P7

<u>A/C</u>	<u>Offense Statute</u>	<u>Address</u>	<u>Reported Date</u>	<u>Dist</u>
<u>SPC7WP</u>				
C	THEFT 3D ALL OTHER	5600 W SUNSET HWY	7/10/2023	P7
C	THEFT 3D VEHICLE PARTS AND ACCESSORIES	1600 S TECHNOLOGY BLVD	7/13/2023	P7

SPOKANE POLICE DEPARTMENT

Downtown Precinct

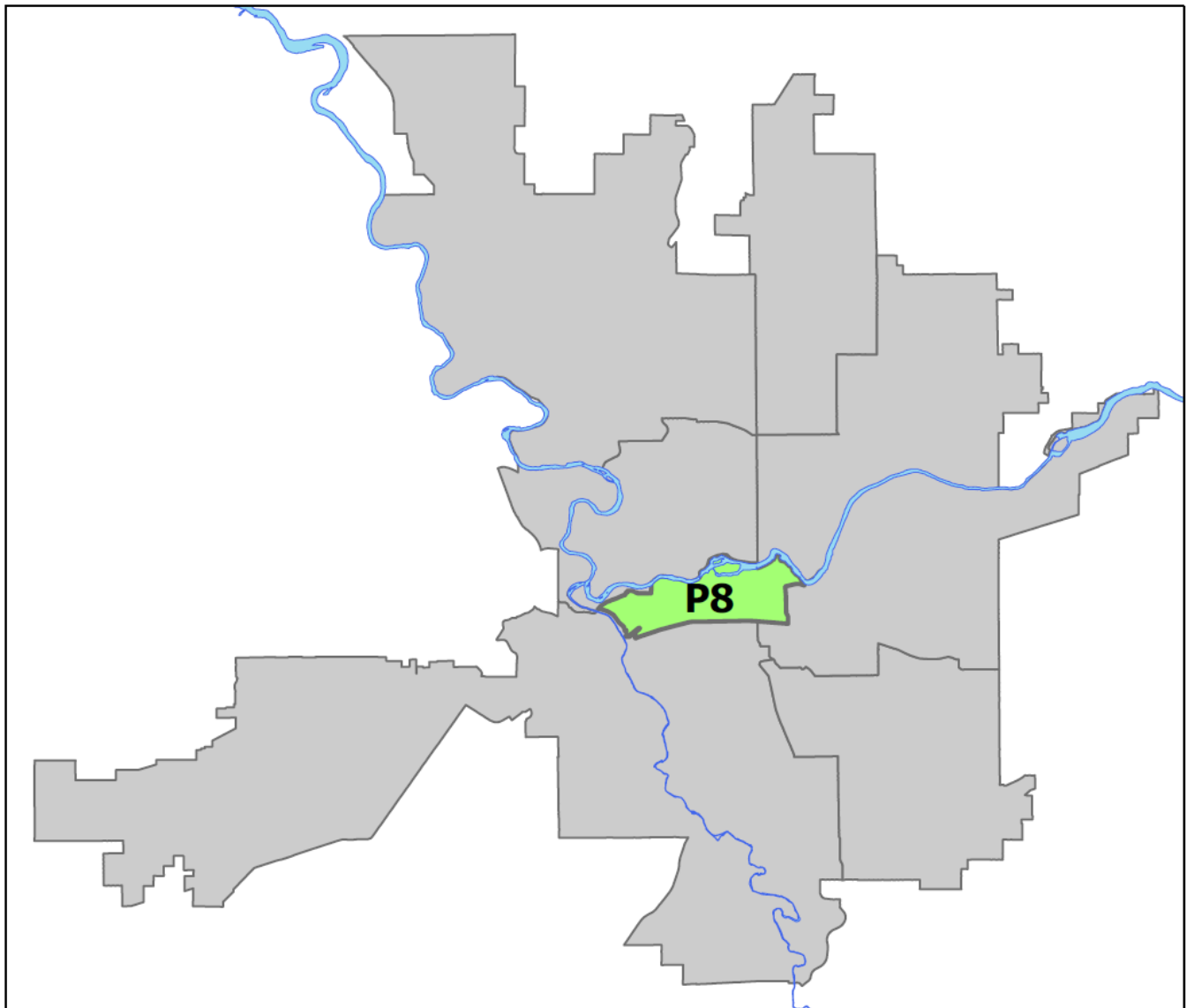
DAVID Sector



PSA Commander

Captain David Singley

Downtown District (P8)



POLICE SUMMARY - Ending: Saturday, July 15, 2023

DOWNTOWN PRECINCT (P8) DAVID SECTOR



Preliminary IBR Counts

NIBRS Categories (Part 1 Selected)		7 Day Comparison			28 Day Comparison			YTD Comparison		
		Current	Prior	Percent	Current	Prior	Percent	Current	Prior	Percent
Violent	Criminal Homicide	0	0		0	0		0	2	-100.00%
	Rape	0	0		1	3	-66.67%	16	20	-20.00%
	Robbery - Commercial	1	0		2	3	-33.33%	11	9	22.22%
	Robbery - Person	2	3	-33.33%	6	4	50.00%	42	32	31.25%
	Aggravated Assault - Non DV	8	3	166.67%	17	17	0.00%	91	65	40.00%
	Aggravated Assault - DV	1	0		1	4	-75.00%	20	13	53.85%
Violent Total:		12	6	100.00%	27	31	-12.90%	180	141	27.66%
Property	Burglary - Residential	1	0		7	5	40.00%	28	25	12.00%
	Burglary Garage	0	0		0	5	-100.00%	15	9	66.67%
	Burglary Commercial	2	2	0.00%	8	2	300.00%	49	55	-10.91%
	Larceny	24	26	-7.69%	127	116	9.48%	737	992	-25.71%
	Vehicle Theft	2	4	-50.00%	12	14	-14.29%	84	103	-18.45%
	Arson	0	0		0	0		12	6	100.00%
Property Total:		29	32	-9.38%	154	142	8.45%	925	1190	-22.27%
Preliminary Part 1 Crime Totals:		41	38	7.89%	181	173	4.62%	1105	1331	-16.98%
Current 7 Day Period:		7/9/2023 - 7/15/2023			Prior 7 Day Period:		7/2/2023 - 7/8/2023			
Current 28 Day Period:		6/18/2023 - 7/15/2023			Prior 28 Day Period:		5/21/2023 - 6/17/2023			
Current YTD Day Period:		1/1/2023 - 7/15/2023			Prior YTD Period:		1/1/2022 - 7/15/2022			

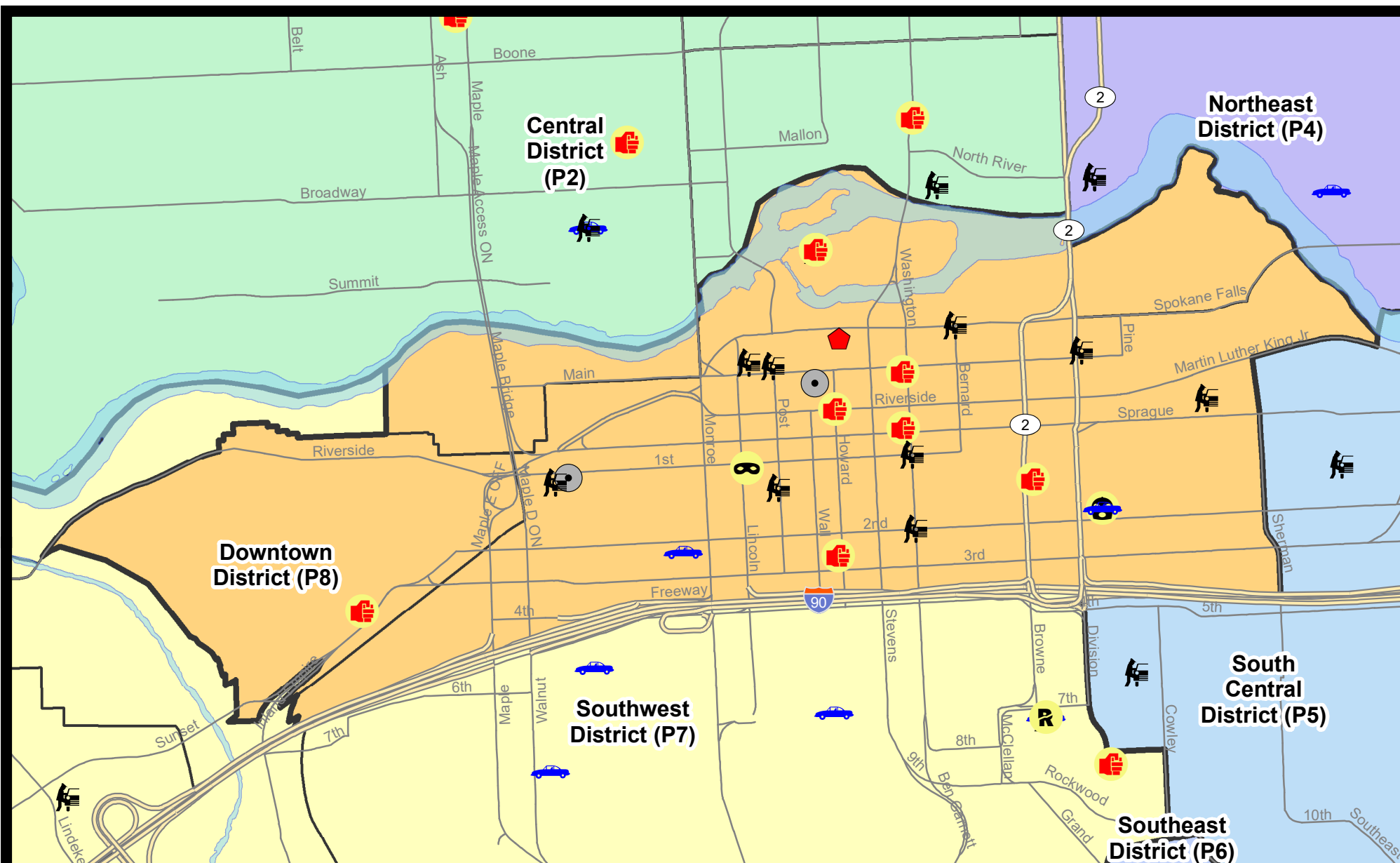
Prepared by SPD Crime Analysis Office - Monday, July 17, 2023

NOTE: SPD moved from UCR to the NIBRS reporting standard on 10/4/16 following the transition to a new RMS System. Numbers on CompStat reports prior to this date should not be used as a comparison to those on this report. Additional info on these reporting standards can be found on the FBI website: <https://ucr.fbi.gov/nibrs-overview>

This chart represents Preliminary counts of selected crime categories from Police Case Reports. Full statistical analysis to determine the confidence level of this data has not been performed. The % change columns on the preliminary counts differ from the percentage change on the NIBRS crime report, sometimes significantly. The CompStat report is designed for operational use and includes only selected NIBRS categories and coding less complex than full NIBRS rules. Official statistics for these and other NIBRS categories can be found on WASPC & FBI websites once available.



Note: On 1/8/23 boundary changes incorporated portions of P7 into the Downtown Precinct (SPD8BA and SPD8PV); Consequently activity in P8 will appear higher if compared to printed CompStat reports prior to 1/8/23



City of Spokane
Downtown District (P8)
Selected
Crime Types
2023-07-09 to 2023-07-15
 Prepared By:
 Crime Analysis Unit
 Spokane Police Department

Legend

NIBRS Events



Robbery Commercial

Robbery Person

Aggravated Assault

Burglary Residential

Burglary Garage

Burglary Commercial

Vehicle Prowling

Vehicle Theft

Arson

Cases Represent LERMS Crime Codes
 Points may indicate multiple events
 Note: Veh Prowl is only Larceny category displayed

For Additional Information on Incidents
 pertaining to an Area, Trend, or Pattern
 Contact Information Analysis



0 0.2 0.4 Miles



THIS IS NOT A LEGAL DOCUMENT:
 The information shown on this map is compiled
 from various sources and is subject to constant
 revision. Information shown on this map should
 not be used to determine the location of facilities
 in relationship to property lines, section lines,
 streets, etc.



Sunday - Saturday

7/9/2023 TO 7/15/2023

SW - Downtown District (P8)



<u>A/C</u>	<u>Offense Statute</u>	<u>Address</u>	<u>Reported Date</u>	<u>Dist</u>
<u>SPD8BA</u>				
C	ASSAULT 2D	1900 W SUNSET BLVD	7/9/2023	P7
C	THEFT 2D FROM BUILDING	1800 W 3RD AVE	7/13/2023	P8
C	THEFT 3D SHOPLIFTING	1800 W 3RD AVE	7/10/2023	P8
<u>SPD8EC</u>				
C	ROBBERY 1D COMMERCIAL	100 S DIVISION ST	7/11/2023	P8
C	TAKING MOTOR VEHICLE WITHOUT PERMISSION 2D	100 S DIVISION ST	7/10/2023	P8
C	THEFT 1D POCKET PICKING	200 N DIVISION ST	7/12/2023	P8
C	THEFT 2D ALL OTHER	S DIVISION ST / E 2ND AVE	7/9/2023	P8
C	THEFT 2D FROM BUILDING	0 E PACIFIC AVE	7/11/2023	P7
C	THEFT 3D FROM MOTOR VEHICLE	200 N DIVISION ST	7/11/2023	P8
C	THEFT 3D FROM MOTOR VEHICLE	0 N GRANT ST	7/13/2023	
<u>SPD8RS</u>				
C	ASSAULT 1D	0 W PACIFIC AVE	7/13/2023	P8
C	ASSAULT 1D	200 S HOWARD ST	7/15/2023	P8
C	ASSAULT 2D	500 N HOWARD ST	7/12/2023	P8
C	ASSAULT 2D	400 W MAIN AVE	7/13/2023	P8
C	ASSAULT 2D	500 N HOWARD ST	7/14/2023	P8
C	ASSAULT 3D WEAPON OR NEGLIGENT INJURY	800 W 1ST AVE	7/15/2023	P8
C	ASSAULT 4D WEAPON	400 W SPRAGUE AVE	7/9/2023	P8
C	BURGLARY 1D COMMERCIAL	100 N WALL ST	7/12/2023	P8
A	BURGLARY 2D COMMERCIAL	1300 W 1ST AVE	7/15/2023	P8
C	HARASSMENT FELONY WEAPON INVOLVED	W RIVERSIDE AVE / N HOWARD ST	7/12/2023	P8
C	RESIDENTIAL BURGLARY	200 N HOWARD ST	7/11/2023	P8
C	ROBBERY 1D PERSON	500 N HOWARD ST	7/12/2023	P8
C	ROBBERY 1D PERSON	800 W 1ST AVE	7/15/2023	P8
C	THEFT 1D FROM BUILDING	100 W 3RD AVE	7/13/2023	P7
C	THEFT 2D FROM BUILDING	900 W 3RD AVE	7/10/2023	P8
C	THEFT 2D FROM MOTOR VEHICLE	500 N HOWARD ST	7/12/2023	P8
C	THEFT 3D ALL OTHER	500 N HOWARD ST	7/10/2023	P8
C	THEFT 3D FROM BUILDING	100 S BROWNE ST	7/9/2023	P8
C	THEFT 3D FROM BUILDING	0 S POST ST	7/9/2023	P8
C	THEFT 3D FROM BUILDING	0 S WASHINGTON ST	7/12/2023	P8
C	THEFT 3D FROM MOTOR VEHICLE	N BERNARD ST / W SPOKANE FALLS BLVD	7/9/2023	P8
C	THEFT 3D FROM MOTOR VEHICLE	800 W MAIN AVE	7/9/2023	P8
C	THEFT 3D FROM MOTOR VEHICLE	800 W MAIN AVE	7/13/2023	P8
C	THEFT 3D FROM MOTOR VEHICLE	W 1ST AVE / S WASHINGTON ST	7/14/2023	P8
A	THEFT 3D FROM MOTOR VEHICLE	100 S CEDAR ST	7/15/2023	P8

For protection of victim privacy, the entire address on sexual assault crimes has been redacted.

A/C	Offense Statute	Address	Reported Date	Dist
A	THEFT 3D FROM MOTOR VEHICLE	S WASHINGTON ST / W 2ND AVE	7/15/2023	P8
C	THEFT 3D FROM MOTOR VEHICLE	100 S POST ST	7/9/2023	
C	THEFT 3D SHOPLIFTING	1600 W 3RD AVE	7/11/2023	P8
C	THEFT 3D SHOPLIFTING	700 W MAIN AVE	7/11/2023	P8
C	THEFT 3D VEHICLE PARTS AND ACCESSORIES	W 1ST AVE / S WASHINGTON ST	7/14/2023	P8
C	THEFT OF MOTOR VEHICLE	1000 W 2ND AVE	7/13/2023	P8

POLICE SUMMARY - Ending: Saturday, July 15, 2023



Other Jurisdiction or Unk District

Preliminary IBR Counts

NIBRS Categories (Part 1 Selected)		7 Day Comparison			28 Day Comparison			YTD Comparison		
		Current	Prior	Percent	Current	Prior	Percent	Current	Prior	Percent
Violent	Criminal Homicide	0	0		0	0		0	0	
	Rape	0	0		1	0		6	3	100.00%
	Robbery - Commercial	0	0		0	0		0	0	
	Robbery - Person	0	0		0	0		1	0	
	Aggravated Assault - Non DV	0	0		0	0		0	2	-100.00%
	Aggravated Assault - DV	0	0		0	0		0	2	-100.00%
Violent Total:		0	0		1	0		7	7	0.00%
Property	Burglary - Residential	0	0		0	0		0	1	-100.00%
	Burglary Garage	0	0		0	0		0	0	
	Burglary Commercial	0	0		1	0		1	3	-66.67%
	Larceny	0	0		1	1	0.00%	13	29	-55.17%
	Vehicle Theft	0	0		0	0		0	3	-100.00%
	Arson	0	0		0	0		0	0	
Property Total:		0	0		2	1	100.00%	14	36	-61.11%
Preliminary Part 1 Crime Totals:		0	0		3	1	200.00%	21	43	-51.16%
Current 7 Day Period:		7/9/2023 - 7/15/2023			Prior 7 Day Period:		7/2/2023 - 7/8/2023			
Current 28 Day Period:		6/18/2023 - 7/15/2023			Prior 28 Day Period:		5/21/2023 - 6/17/2023			
Current YTD Day Period:		1/1/2023 - 7/15/2023			Prior YTD Period:		1/1/2022 - 7/15/2022			

Prepared by SPD Crime Analysis Office - Monday, July 17, 2023

NOTE: SPD moved from UCR to the NIBRS reporting standard on 10/4/16 following the transition to a new RMS System. [Numbers on CompStat reports prior to this date should not be used as a comparison to those on this report.](#) Additional info on these reporting standards can be found on the FBI website: <https://ucr.fbi.gov/nibrs-overview>

This chart represents Preliminary counts of selected crime categories from Police Case Reports. Full statistical analysis to determine the confidence level of this data has not been performed. The % change columns on the preliminary counts differ from the percentage change on the NIBRS crime report, sometimes significantly. The CompStat report is designed for operational use and includes only selected NIBRS categories and coding less complex than full NIBRS rules. Official statistics for these and other NIBRS categories can be found on WASPC & FBI websites once available.

Sunday - Saturday

7/9/2023 TO 7/15/2023

Other Jurisdiction/Unk District



<u>A/C</u>	<u>Offense Statute</u>	<u>Address</u>	<u>Reported Date</u>	<u>Dist</u>
------------	------------------------	----------------	----------------------	-------------

#Type!				#Typ
--------	--	--	--	------