

SPOKANE POLICE DEPARTMENT

PRELIMINARY CITYWIDE **IBR** CRIME REPORT



Preliminary IBR Counts

CHIEF OF POLICE

Craig Meidl

Period Ending: Saturday, July 8, 2023

NIBRS Categories (Part 1 Selected)		7 Day Comparison			28 Day Comparison			YTD Comparison		
		Current	Prior	Percent	Current	Prior	Percent	Current	Prior	Percent
Violent	Criminal Homicide	0	0		0	0		5	9	-44.44%
	Rape	3	8	-62.50%	20	20	0.00%	130	127	2.36%
	Robbery - Commercial	2	1	100.00%	13	7	85.71%	53	60	-11.67%
	Robbery - Person	5	8	-37.50%	20	18	11.11%	122	112	8.93%
	Aggravated Assault - Non DV	11	18	-38.89%	65	42	54.76%	317	284	11.62%
	Aggravated Assault - DV	4	5	-20.00%	19	35	-45.71%	187	180	3.89%
Violent Total:		25	40	-37.50%	137	122	12.30%	814	772	5.44%
Property	Burglary - Residential	9	21	-57.14%	65	62	4.84%	452	406	11.33%
	Burglary Garage	6	10	-40.00%	42	53	-20.75%	273	190	43.68%
	Burglary Commercial	17	9	88.89%	56	44	27.27%	313	350	-10.57%
	Larceny	155	187	-17.11%	797	758	5.15%	4864	5376	-9.52%
	Vehicle Theft	27	39	-30.77%	152	146	4.11%	845	869	-2.76%
	Arson	2	2	0.00%	5	5	0.00%	46	38	21.05%
Property Total:		216	268	-19.40%	1117	1068	4.59%	6793	7229	-6.03%
Preliminary Part 1 Crime Totals:		241	308	-21.75%	1254	1190	5.38%	7607	8001	-4.92%
Current 7 Day Period:		7/2/2023 - 7/8/2023			Prior 7 Day Period:		6/25/2023 - 7/1/2023			
Current 28 Day Period:		6/11/2023 - 7/8/2023			Prior 28 Day Period:		5/14/2023 - 6/10/2023			
Current YTD Day Period:		1/1/2023 - 7/8/2023			Prior YTD Period:		1/1/2022 - 7/8/2022			

Prepared by SPD Crime Analysis Office - Monday, July 10, 2023

NOTE: SPD moved from UCR to the NIBRS reporting standard on 10/4/16 following the transition to a new RMS System. [Numbers on CompStat reports prior to this date should not be used as a comparison to those on this report.](#) Additional info on these reporting standards can be found on the FBI website: <https://ucr.fbi.gov/nibrs-overview>

This chart represents Preliminary counts of selected crime categories from Police Case Reports. Full statistical analysis to determine the confidence level of this data has not been performed. The % change columns on the preliminary counts differ from the percentage change on the NIBRS crime report, sometimes significantly. The CompStat report is designed for operational use and includes only selected NIBRS categories and coding less complex than full NIBRS rules. Official statistics for these and other NIBRS categories can be found on WASPC & FBI websites once available.



SPOKANE POLICE DEPARTMENT

Northwest Precinct

ADAM Sector



PSA Commander

Captain Tom Hendren

Northwest District (P1)

Central District (P2)



POLICE SUMMARY - Ending: Saturday, July 8, 2023

NORTHWEST PRECINCT (P1, P2) ADAM SECTOR



Preliminary IBR Counts

NIBRS Categories (Part 1 Selected)		7 Day Comparison			28 Day Comparison			YTD Comparison		
		Current	Prior	Percent	Current	Prior	Percent	Current	Prior	Percent
Violent	Criminal Homicide	0	0		0	0		2	3	-33.33%
	Rape	0	3	-100.00%	7	5	40.00%	30	36	-16.67%
	Robbery - Commercial	0	0		3	0		7	13	-46.15%
	Robbery - Person	0	0		2	4	-50.00%	20	25	-20.00%
	Aggravated Assault - Non DV	4	3	33.33%	13	7	85.71%	57	77	-25.97%
	Aggravated Assault - DV	3	1	200.00%	5	8	-37.50%	50	55	-9.09%
Violent Total:		7	7	0.00%	30	24	25.00%	166	209	-20.57%
Property	Burglary - Residential	3	1	200.00%	13	12	8.33%	132	116	13.79%
	Burglary Garage	2	2	0.00%	13	19	-31.58%	89	52	71.15%
	Burglary Commercial	3	2	50.00%	10	9	11.11%	69	58	18.97%
	Larceny	43	38	13.16%	192	188	2.13%	1056	1069	-1.22%
	Vehicle Theft	7	6	16.67%	29	41	-29.27%	206	190	8.42%
	Arson	2	1	100.00%	3	1	200.00%	13	12	8.33%
Property Total:		60	50	20.00%	260	270	-3.70%	1565	1497	4.54%
Preliminary Part 1 Crime Totals:		67	57	17.54%	290	294	-1.36%	1731	1706	1.47%
Current 7 Day Period:		7/2/2023 - 7/8/2023			Prior 7 Day Period:		6/25/2023 - 7/1/2023			
Current 28 Day Period:		6/11/2023 - 7/8/2023			Prior 28 Day Period:		5/14/2023 - 6/10/2023			
Current YTD Day Period:		1/1/2023 - 7/8/2023			Prior YTD Period:		1/1/2022 - 7/8/2022			

Prepared by SPD Crime Analysis Office - Monday, July 10, 2023

NOTE: SPD moved from UCR to the NIBRS reporting standard on 10/4/16 following the transition to a new RMS System. [Numbers on CompStat reports prior to this date should not be used as a comparison to those on this report.](#) Additional info on these reporting standards can be found on the FBI website: <https://ucr.fbi.gov/nibrs-overview>

This chart represents Preliminary counts of selected crime categories from Police Case Reports. Full statistical analysis to determine the confidence level of this data has not been performed. The % change columns on the preliminary counts differ from the percentage change on the NIBRS crime report, sometimes significantly. The CompStat report is designed for operational use and includes only selected NIBRS categories and coding less complex than full NIBRS rules. Official statistics for these and other NIBRS categories can be found on WASPC & FBI websites once available.



Note: On 1/8/23 boundary changes were implemented dividing the North Precinct into two (NW and NE). The Northwest Precinct ADAM Sector consists of P1 and P2; Consequently this page did not exist on printed CompStat reports prior to 1/8/23

POLICE SUMMARY - Ending: Saturday, July 8, 2023

NW - Northwest District (P1)



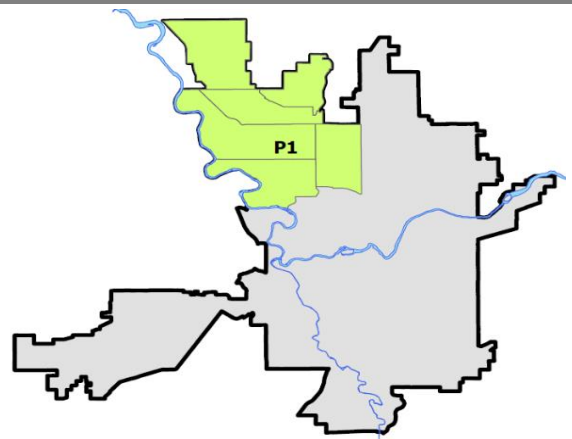
Preliminary IBR Counts

NIBRS Categories (Part 1 Selected)		7 Day Comparison			28 Day Comparison			YTD Comparison		
		Current	Prior	Percent	Current	Prior	Percent	Current	Prior	Percent
Violent	Criminal Homicide	0	0		0	0		0	2	-100.00%
	Rape	0	2	-100.00%	4	3	33.33%	14	17	-17.65%
	Robbery - Commercial	0	0		0	0		0	5	-100.00%
	Robbery - Person	0	0		1	2	-50.00%	10	10	0.00%
	Aggravated Assault - Non DV	2	1	100.00%	6	2	200.00%	26	31	-16.13%
	Aggravated Assault - DV	1	0		2	4	-50.00%	25	26	-3.85%
Violent Total:		3	3	0.00%	13	11	18.18%	75	91	-17.58%
Property	Burglary - Residential	3	0		7	7	0.00%	70	57	22.81%
	Burglary Garage	1	2	-50.00%	9	11	-18.18%	56	26	115.38%
	Burglary Commercial	0	1	-100.00%	2	0		17	19	-10.53%
	Larceny	23	19	21.05%	103	87	18.39%	522	481	8.52%
	Vehicle Theft	5	2	150.00%	14	19	-26.32%	80	76	5.26%
	Arson	2	1	100.00%	3	0		6	4	50.00%
Property Total:		34	25	36.00%	138	124	11.29%	751	663	13.27%
Preliminary Part 1 Crime Totals:		37	28	32.14%	151	135	11.85%	826	754	9.55%
Current 7 Day Period:		7/2/2023 - 7/8/2023			Prior 7 Day Period:		6/25/2023 - 7/1/2023			
Current 28 Day Period:		6/11/2023 - 7/8/2023			Prior 28 Day Period:		5/14/2023 - 6/10/2023			
Current YTD Day Period:		1/1/2023 - 7/8/2023			Prior YTD Period:		1/1/2022 - 7/8/2022			

Prepared by SPD Crime Analysis Office - Monday, July 10, 2023

NOTE: SPD moved from UCR to the NIBRS reporting standard on 10/4/16 following the transition to a new RMS System. [Numbers on CompStat reports prior to this date should not be used as a comparison to those on this report.](#) Additional info on these reporting standards can be found on the FBI website: <https://ucr.fbi.gov/nibrs-overview>

This chart represents Preliminary counts of selected crime categories from Police Case Reports. Full statistical analysis to determine the confidence level of this data has not been performed. The % change columns on the preliminary counts differ from the percentage change on the NIBRS crime report, sometimes significantly. The CompStat report is designed for operational use and includes only selected NIBRS categories and coding less complex than full NIBRS rules. Official statistics for these and other NIBRS categories can be found on WASPC & FBI websites once available.



Note: On 1/8/23 a boundary change to P1 added a portion of the prior area to P2 (SPA2EG); Consequently activity in P1 will appear a bit lower if compared to printed CompStat reports prior to 1/8/23

Sunday - Saturday

7/2/2023 TO 7/8/2023

NW - Northwest District (P1)



<u>A/C</u>	<u>Offense Statute</u>	<u>Address</u>	<u>Reported Date</u>	<u>Dist</u>
<u>SPA1AD</u>				
C	THEFT 2D ALL OTHER	2400 W WELLESLEY AVE	7/4/2023	
C	THEFT 2D SHOPLIFTING	2500 W WELLESLEY AVE	7/2/2023	
C	THEFT 3D FROM BUILDING	2100 W WELLESLEY AVE	7/6/2023	P1
C	THEFT 3D FROM MOTOR VEHICLE	3300 W KIERNAN AVE	7/6/2023	P1
C	THEFT 3D FROM MOTOR VEHICLE	2200 W WELLESLEY AVE	7/8/2023	
C	THEFT 3D SHOPLIFTING	2300 W WELLESLEY AVE	7/8/2023	P1
C	THEFT 3D SHOPLIFTING	2300 W WELLESLEY AVE	7/8/2023	
C	THEFT OF MOTOR VEHICLE	2300 W WELLESLEY AVE	7/4/2023	P1
C	THEFT OF MOTOR VEHICLE	1800 W KIERNAN AVE	7/8/2023	P1
<u>SPA1BS</u>				
C	ASSAULT 2D	5300 W RIFLE CLUB CT	7/8/2023	P1
C	RESIDENTIAL BURGLARY	7100 N FLEMING ST	7/4/2023	P1
A	THEFT 3D FROM MOTOR VEHICLE	1800 W FRANCIS AVE	7/6/2023	P1
C	THEFT OF A FIREARM FROM MOTOR VEHICLE	6500 N ASSEMBLY ST	7/8/2023	P1
<u>SPA1FM</u>				
C	THEFT 2D VEHICLE PARTS AND ACCESSORIES	1300 W STRONG RD	7/2/2023	P1
<u>SPA1NH</u>				
C	ARSON 2D	6200 N ATLANTIC ST	7/3/2023	P1
C	ARSON 2D	1300 W JOSEPH AVE	7/5/2023	P1
C	ASSAULT 2D	6000 N ATLANTIC ST	7/2/2023	P1
C	BURGLARY 2D GARAGE	4200 N WALNUT ST	7/7/2023	P1
A	RESIDENTIAL BURGLARY	1000 W GARLAND AVE	7/3/2023	P1
C	THEFT 2D ALL OTHER	1300 W GARLAND AVE	7/5/2023	P1
C	THEFT 2D FROM BUILDING	4800 N DIVISION ST	7/5/2023	P1
C	THEFT 2D FROM BUILDING	1100 W GORDON AVE	7/2/2023	
C	THEFT 2D FROM MOTOR VEHICLE	4600 N LINCOLN ST	7/6/2023	P1
C	THEFT 3D ALL OTHER	3800 N CALISPEL ST	7/7/2023	
A	THEFT 3D FROM MOTOR VEHICLE	4900 N WHITEHOUSE ST	7/6/2023	P1
C	THEFT 3D FROM MOTOR VEHICLE	4100 N WALNUT ST	7/7/2023	P1
C	THEFT OF MOTOR VEHICLE	4200 N WALNUT ST	7/7/2023	P1
C	THEFT OF MOTOR VEHICLE	4400 N CEDAR ST	7/8/2023	P1
<u>SPA1NW</u>				
C	RESIDENTIAL BURGLARY	5900 N ALAMEDA ST	7/6/2023	P1
C	TAKING MOTOR VEHICLE WITHOUT PERMISSION 1D	4000 W WELLESLEY AVE	7/6/2023	P4
C	THEFT 2D FROM MOTOR VEHICLE	6200 N OAK ST	7/2/2023	P1
C	THEFT 3D ALL OTHER	4700 N ELM ST	7/3/2023	P1
C	THEFT 3D ALL OTHER	4400 W WINSTON CT	7/7/2023	P1

For protection of victim privacy, the entire address on sexual assault crimes has been redacted.

A/C	Offense Statute	Address	Reported Date	Dist
C	THEFT 3D ALL OTHER	5000 N ELM ST	7/5/2023	
C	THEFT 3D FROM MOTOR VEHICLE	7300 N SKYKOMISH ST	7/6/2023	P1
C	THEFT 3D VEHICLE PARTS AND ACCESSORIES	5900 N ELM ST	7/5/2023	P1
C	VEHICULAR ASSAULT	N BELT ST / W ROWAN AVE	7/7/2023	P1

POLICE SUMMARY - Ending: Saturday, July 8, 2023



NW - North Central District (P2)

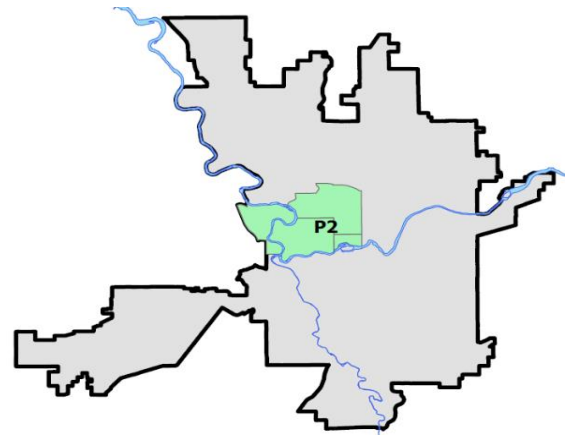
Preliminary IBR Counts

NIBRS Categories (Part 1 Selected)		7 Day Comparison			28 Day Comparison			YTD Comparison		
		Current	Prior	Percent	Current	Prior	Percent	Current	Prior	Percent
Violent	Criminal Homicide	0	0		0	0		2	1	100.00%
	Rape	0	1	-100.00%	3	2	50.00%	16	19	-15.79%
	Robbery - Commercial	0	0		3	0		7	8	-12.50%
	Robbery - Person	0	0		1	2	-50.00%	10	15	-33.33%
	Aggravated Assault - Non DV	2	2	0.00%	7	5	40.00%	31	46	-32.61%
	Aggravated Assault - DV	2	1	100.00%	3	4	-25.00%	25	29	-13.79%
Violent Total:		4	4	0.00%	17	13	30.77%	91	118	-22.88%
Property	Burglary - Residential	0	1	-100.00%	6	5	20.00%	62	59	5.08%
	Burglary Garage	1	0		4	8	-50.00%	33	26	26.92%
	Burglary Commercial	3	1	200.00%	8	9	-11.11%	52	39	33.33%
	Larceny	20	19	5.26%	89	101	-11.88%	534	588	-9.18%
	Vehicle Theft	2	4	-50.00%	15	22	-31.82%	126	114	10.53%
	Arson	0	0		0	1	-100.00%	7	8	-12.50%
Property Total:		26	25	4.00%	122	146	-16.44%	814	834	-2.40%
Preliminary Part 1 Crime Totals:		30	29	3.45%	139	159	-12.58%	905	952	-4.94%
Current 7 Day Period:		7/2/2023 - 7/8/2023			Prior 7 Day Period:		6/25/2023 - 7/1/2023			
Current 28 Day Period:		6/11/2023 - 7/8/2023			Prior 28 Day Period:		5/14/2023 - 6/10/2023			
Current YTD Day Period:		1/1/2023 - 7/8/2023			Prior YTD Period:		1/1/2022 - 7/8/2022			

Prepared by SPD Crime Analysis Office - Monday, July 10, 2023

NOTE: SPD moved from UCR to the NIBRS reporting standard on 10/4/16 following the transition to a new RMS System. [Numbers on CompStat reports prior to this date should not be used as a comparison to those on this report.](#) Additional info on these reporting standards can be found on the FBI website: <https://ucr.fbi.gov/nibrs-overview>

This chart represents Preliminary counts of selected crime categories from Police Case Reports. Full statistical analysis to determine the confidence level of this data has not been performed. The % change columns on the preliminary counts differ from the percentage change on the NIBRS crime report, sometimes significantly. The CompStat report is designed for operational use and includes only selected NIBRS categories and coding less complex than full NIBRS rules. Official statistics for these and other NIBRS categories can be found on WASPC & FBI websites once available.



Note: On 1/8/23 a boundary change to P2 added a portion of the P1 area into P2 (SPA2EG); Consequently activity in P2 will appear a bit higher if compared to printed CompStat reports prior to 1/8/23

Sunday - Saturday

NW - Central District (P2)

7/2/2023 TO 7/8/2023



<u>A/C</u>	<u>Offense Statute</u>	<u>Address</u>	<u>Reported Date</u>	<u>Dist</u>
<u>SPA2EG</u>				
C	ASSAULT 2D	1400 N LINCOLN ST	7/6/2023	P1
C	ASSAULT 2D	1500 W KNOX AVE	7/7/2023	P1
C	ASSAULT 2D	300 W MANSFIELD AVE	7/8/2023	P1
C	BURGLARY 2D COMMERCIAL	1300 N WASHINGTON ST	7/2/2023	P1
C	BURGLARY 2D COMMERCIAL	500 W BOONE AVE	7/2/2023	P2
C	BURGLARY 2D COMMERCIAL	1600 N DIVISION ST	7/3/2023	P1
C	BURGLARY 2D GARAGE	2400 N STEVENS ST	7/6/2023	P2
C	MAIL THEFT	1700 W FAIRVIEW AVE	7/6/2023	P2
C	THEFT 1D FROM BUILDING	2700 N MONROE ST	7/8/2023	P2
C	THEFT 3D ALL OTHER	2000 W CLEVELAND AVE	7/6/2023	P2
C	THEFT 3D ALL OTHER	3200 N MONROE ST	7/8/2023	P2
C	THEFT 3D FROM BUILDING	1900 N MONROE ST	7/2/2023	P2
C	THEFT 3D FROM MOTOR VEHICLE	500 W DALTON AVE	7/8/2023	P1
C	THEFT 3D SHOPLIFTING	1600 W NORTHWEST BLVD	7/6/2023	
C	THEFT 3D SHOPLIFTING	1600 W NORTHWEST BLVD	7/7/2023	
C	THEFT 3D SHOPLIFTING	1600 W NORTHWEST BLVD	7/8/2023	
C	THEFT 3D VEHICLE PARTS AND ACCESSORIES	1400 N WASHINGTON ST	7/6/2023	P2
C	THEFT OF A FIREARM FROM MOTOR VEHICLE	800 W SPOFFORD AVE	7/3/2023	P1
C	THEFT OF MOTOR VEHICLE	800 W SPOFFORD AVE	7/3/2023	P1
C	THEFT OF MOTOR VEHICLE	1200 W DALTON AVE	7/5/2023	P1
<u>SPA2RS</u>				
C	THEFT 1D FROM MOTOR VEHICLE	100 W NORTH RIVER DR	7/2/2023	P2
C	THEFT 2D FROM MOTOR VEHICLE	W MALLON AVE / N HOWARD ST	7/7/2023	P2
C	THEFT 3D ALL OTHER	900 W BROADWAY AVE	7/3/2023	P2
<u>SPA2WC</u>				
C	ASSAULT 2D	1400 N MAPLE ST	7/3/2023	P1
C	THEFT 2D FROM BUILDING	2300 W MALLON AVE	7/3/2023	P2
C	THEFT 3D ALL OTHER	1400 W DEAN AVE	7/4/2023	
C	THEFT 3D FROM BUILDING	1400 W DEAN AVE	7/7/2023	P2
C	THEFT 3D FROM MOTOR VEHICLE	2400 W MALLON AVE	7/4/2023	P2
C	THEFT 3D VEHICLE PARTS AND ACCESSORIES	2500 W SHARP AVE	7/4/2023	
<u>SPA2WH</u>				
C	THEFT 2D FROM MOTOR VEHICLE	3400 W WHISTALKS WAY	7/4/2023	P2

SPOKANE POLICE DEPARTMENT

Northeast Precinct

BAKER Sector

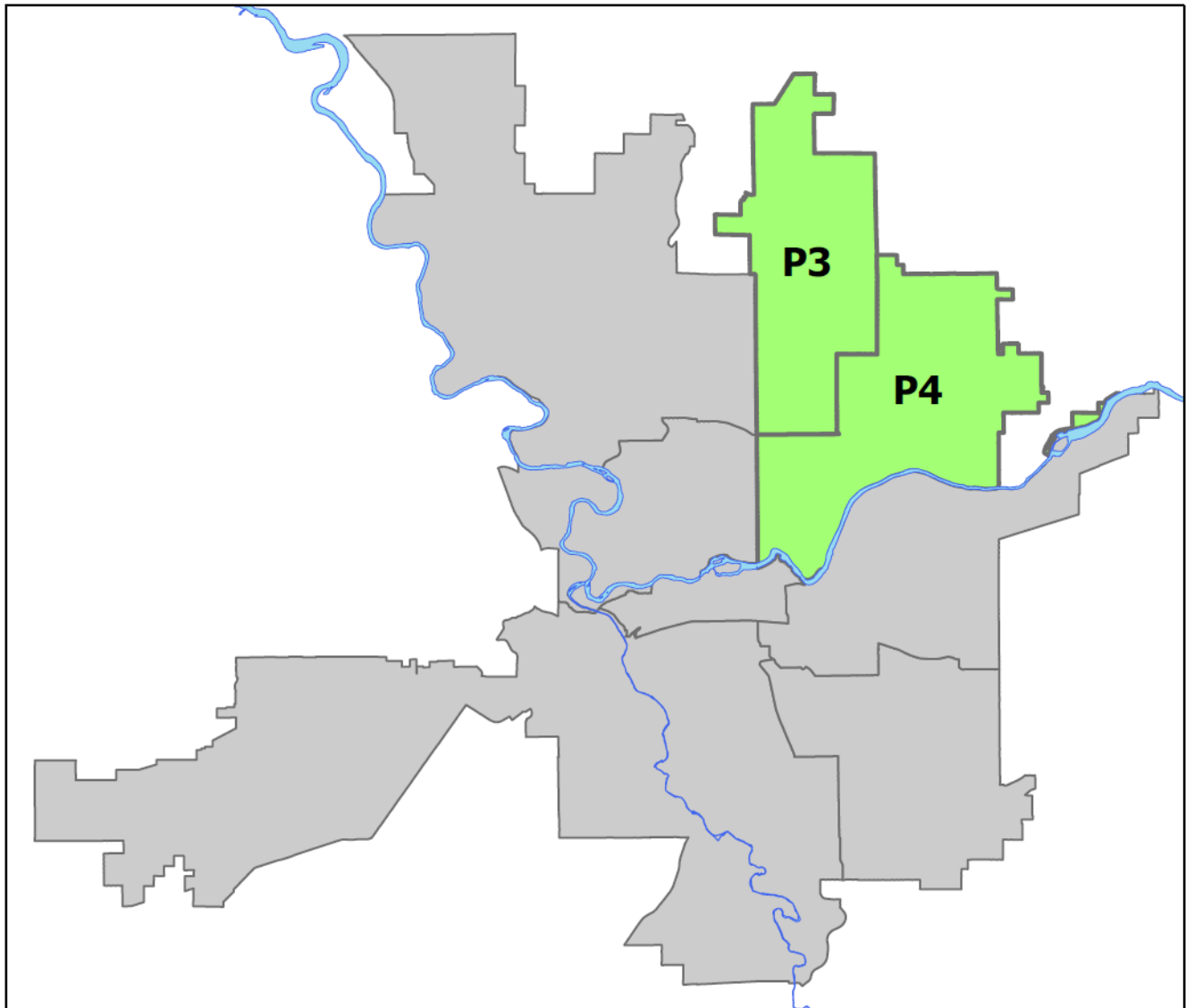


PSA Commander

Captain Steve Wohl

NevaWood District (P3)

Northeast District (P4)



POLICE SUMMARY - Ending: Saturday, July 8, 2023

NORTHEAST PRECINCT (P3, P4) BAKER SECTOR



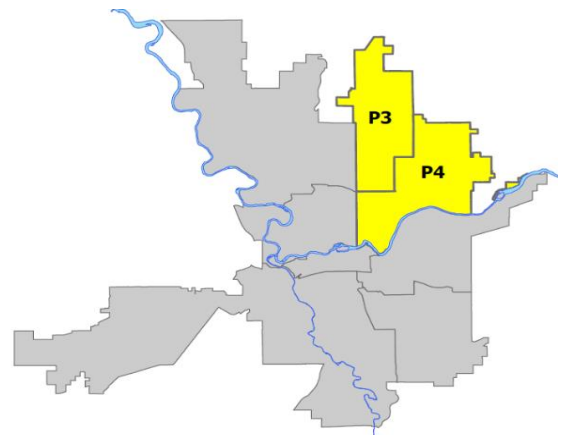
Preliminary IBR Counts

NIBRS Categories (Part 1 Selected)		7 Day Comparison			28 Day Comparison			YTD Comparison		
		Current	Prior	Percent	Current	Prior	Percent	Current	Prior	Percent
Violent	Criminal Homicide	0	0		0	0		1	2	-50.00%
	Rape	1	3	-66.67%	6	4	50.00%	36	31	16.13%
	Robbery - Commercial	2	1	100.00%	6	5	20.00%	29	32	-9.38%
	Robbery - Person	0	6	-100.00%	9	6	50.00%	39	37	5.41%
	Aggravated Assault - Non DV	3	8	-62.50%	23	15	53.33%	99	80	23.75%
	Aggravated Assault - DV	1	3	-66.67%	8	17	-52.94%	76	57	33.33%
Violent Total:		7	21	-66.67%	52	47	10.64%	280	239	17.15%
Property	Burglary - Residential	6	10	-40.00%	31	33	-6.06%	205	141	45.39%
	Burglary Garage	3	6	-50.00%	19	14	35.71%	88	59	49.15%
	Burglary Commercial	7	1	600.00%	19	13	46.15%	114	127	-10.24%
	Larceny	55	47	17.02%	280	282	-0.71%	1888	1864	1.29%
	Vehicle Theft	11	18	-38.89%	66	51	29.41%	331	329	0.61%
	Arson	0	0		1	2	-50.00%	14	12	16.67%
Property Total:		82	82	0.00%	416	395	5.32%	2640	2532	4.27%
Preliminary Part 1 Crime Totals:		89	103	-13.59%	468	442	5.88%	2920	2771	5.38%
Current 7 Day Period:		7/2/2023 - 7/8/2023			Prior 7 Day Period:		6/25/2023 - 7/1/2023			
Current 28 Day Period:		6/11/2023 - 7/8/2023			Prior 28 Day Period:		5/14/2023 - 6/10/2023			
Current YTD Day Period:		1/1/2023 - 7/8/2023			Prior YTD Period:		1/1/2022 - 7/8/2022			

Prepared by SPD Crime Analysis Office - Monday, July 10, 2023

NOTE: SPD moved from UCR to the NIBRS reporting standard on 10/4/16 following the transition to a new RMS System. [Numbers on CompStat reports prior to this date should not be used as a comparison to those on this report.](#) Additional info on these reporting standards can be found on the FBI website: <https://ucr.fbi.gov/nibrs-overview>

This chart represents Preliminary counts of selected crime categories from Police Case Reports. Full statistical analysis to determine the confidence level of this data has not been performed. The % change columns on the preliminary counts differ from the percentage change on the NIBRS crime report, sometimes significantly. The CompStat report is designed for operational use and includes only selected NIBRS categories and coding less complex than full NIBRS rules. Official statistics for these and other NIBRS categories can be found on WASPC & FBI websites once available.



Note: On 1/8/23 boundary changes were implemented dividing the North Precinct into two (NW and NE). The Northeast Precinct BAKER Sector consists of P3 and P4; Consequently this page did not exist on printed reports prior to 1/8/23

POLICE SUMMARY - Ending: Saturday, July 8, 2023



NE - Neva-Wood District (P3)

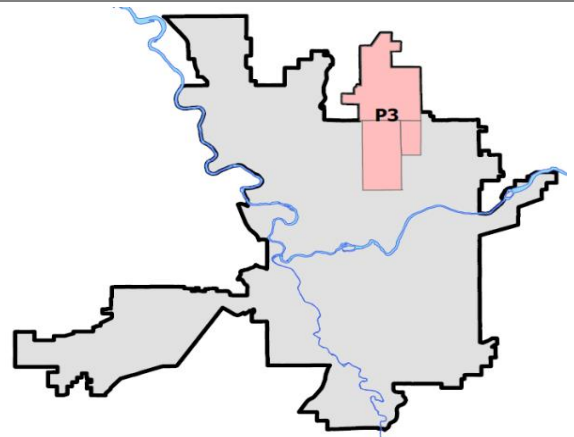
Preliminary IBR Counts

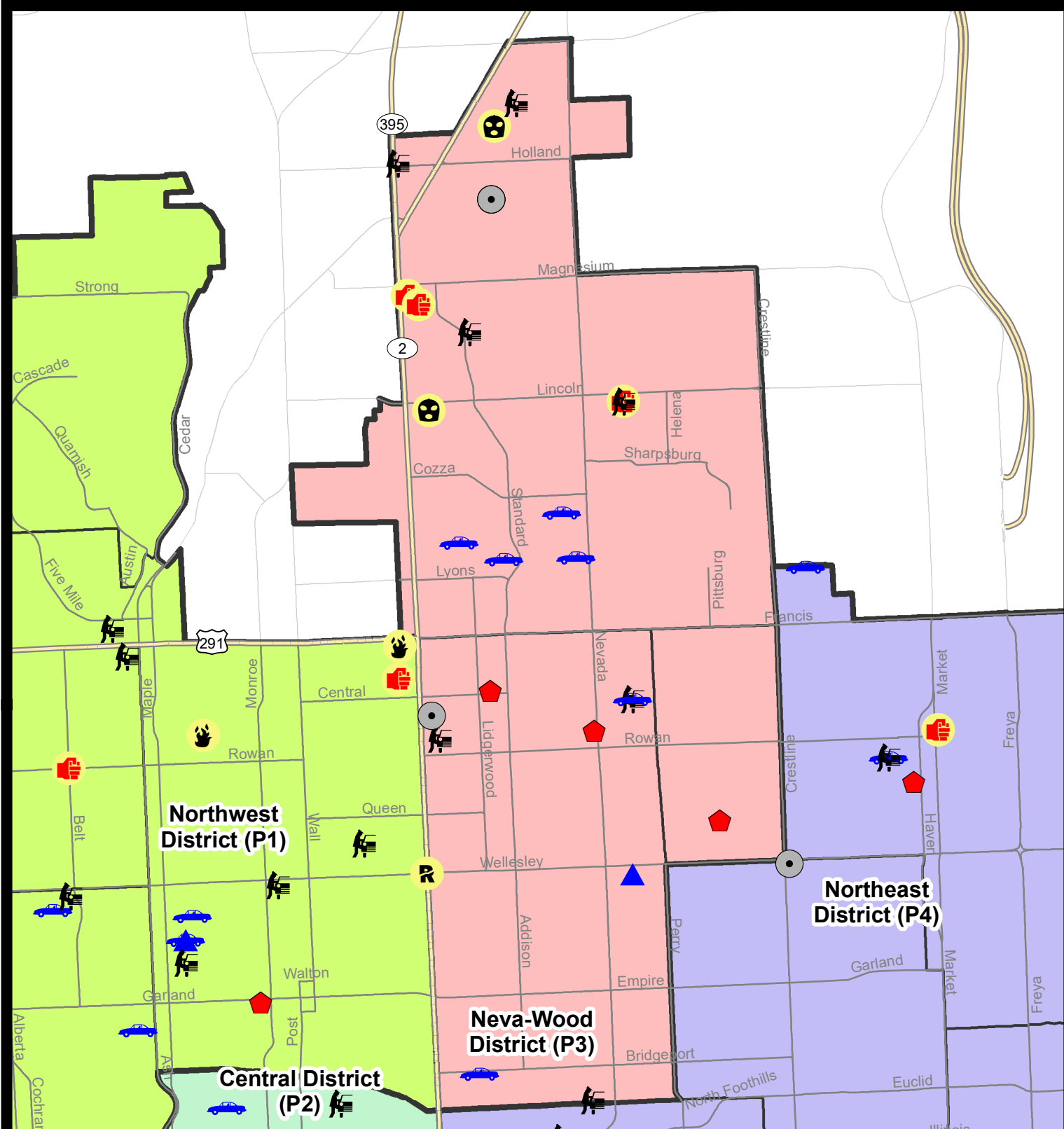
NIBRS Categories (Part 1 Selected)		7 Day Comparison			28 Day Comparison			YTD Comparison		
		Current	Prior	Percent	Current	Prior	Percent	Current	Prior	Percent
Violent	Criminal Homicide	0	0		0	0		1	2	-50.00%
	Rape	1	3	-66.67%	4	3	33.33%	20	16	25.00%
	Robbery - Commercial	2	1	100.00%	4	3	33.33%	20	24	-16.67%
	Robbery - Person	0	2	-100.00%	3	2	50.00%	18	25	-28.00%
	Aggravated Assault - Non DV	2	4	-50.00%	8	3	166.67%	39	31	25.81%
	Aggravated Assault - DV	1	2	-50.00%	5	11	-54.55%	48	23	108.70%
Violent Total:		6	12	-50.00%	24	22	9.09%	146	121	20.66%
Property	Burglary - Residential	3	7	-57.14%	17	13	30.77%	109	73	49.32%
	Burglary Garage	1	6	-83.33%	14	8	75.00%	57	36	58.33%
	Burglary Commercial	4	1	300.00%	12	11	9.09%	82	53	54.72%
	Larceny	35	27	29.63%	176	175	0.57%	1301	1320	-1.44%
	Vehicle Theft	6	11	-45.45%	31	32	-3.13%	176	181	-2.76%
	Arson	0	0		1	1	0.00%	11	6	83.33%
Property Total:		49	52	-5.77%	251	240	4.58%	1736	1669	4.01%
Preliminary Part 1 Crime Totals:		55	64	-14.06%	275	262	4.96%	1882	1790	5.14%
Current 7 Day Period:		7/2/2023 - 7/8/2023			Prior 7 Day Period:		6/25/2023 - 7/1/2023			
Current 28 Day Period:		6/11/2023 - 7/8/2023			Prior 28 Day Period:		5/14/2023 - 6/10/2023			
Current YTD Day Period:		1/1/2023 - 7/8/2023			Prior YTD Period:		1/1/2022 - 7/8/2022			

Prepared by SPD Crime Analysis Office - Monday, July 10, 2023

NOTE: SPD moved from UCR to the NIBRS reporting standard on 10/4/16 following the transition to a new RMS System. [Numbers on CompStat reports prior to this date should not be used as a comparison to those on this report.](#) Additional info on these reporting standards can be found on the FBI website: <https://ucr.fbi.gov/nibrs-overview>

This chart represents Preliminary counts of selected crime categories from Police Case Reports. Full statistical analysis to determine the confidence level of this data has not been performed. The % change columns on the preliminary counts differ from the percentage change on the NIBRS crime report, sometimes significantly. The CompStat report is designed for operational use and includes only selected NIBRS categories and coding less complex than full NIBRS rules. Official statistics for these and other NIBRS categories can be found on WASPC & FBI websites once available.





City of Spokane
Neva-Wood District (P3)
Selected Crime Codes
2023-07-02 to 2023-07-08
 Prepared By:
 Crime Analysis Unit
 Spokane Police Department

Legend

NIBRS Events



Criminal Homicide



Rape



Robbery Commercial



Robbery Person



Aggravated Assault



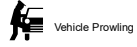
Burglary Residential



Burglary Garage



Burglary Commercial



Vehicle Prowling



Vehicle Theft



Arson



Cases Represent LERMS Crime Codes
 Points may indicate multiple events
 Note: Veh Prowl is only Larceny displayed

For Additional Information on
 Incidents pertaining to an
 Area, Trend, or Pattern
 Contact Information Analysis

0 0.2 0.4 0.8 Miles



THIS IS NOT A LEGAL DOCUMENT:
 The information shown on this map is compiled
 from various sources and is subject to constant
 revision. Information shown on this map should
 not be used to determine the location of facilities
 in relationship to property lines, section lines,
 streets, etc.

Sunday - Saturday

7/2/2023 TO 7/8/2023

NE - Neva-Wood District (P3)



<u>A/C</u>	<u>Offense Statute</u>	<u>Address</u>	<u>Reported Date</u>	<u>Dist</u>
<u>SPB3NL</u>				
C	BURGLARY 2D COMMERCIAL	5800 N DIVISION ST	7/8/2023	P3
A	BURGLARY 2D GARAGE	1100 E HOFFMAN AVE	7/2/2023	P3
C	MAIL THEFT	500 E NORTH AVE	7/3/2023	P3
C	RAPE 3D		7/8/2023	P2
C	RESIDENTIAL BURGLARY	900 E NEBRASKA AVE	7/7/2023	P3
C	RESIDENTIAL BURGLARY	5900 N ASTOR ST	7/7/2023	P2
C	THEFT 2D ALL OTHER	900 E COURTLAND AVE	7/5/2023	P3
C	THEFT 3D ALL OTHER	6100 N COLTON ST	7/3/2023	P3
C	THEFT 3D ALL OTHER	N LIDGERWOOD ST / E CENTRAL AVE	7/7/2023	P3
C	THEFT 3D ALL OTHER	3900 N ADDISON ST	7/2/2023	
C	THEFT 3D ALL OTHER	700 E WELLESLEY AVE	7/4/2023	
C	THEFT 3D FROM MOTOR VEHICLE	800 E EUCLID AVE	7/8/2023	P3
C	THEFT 3D SHOPLIFTING	4700 N DIVISION ST	7/2/2023	P4
C	THEFT 3D SHOPLIFTING	5800 N DIVISION ST	7/4/2023	P3
C	THEFT 3D SHOPLIFTING	900 E WELLESLEY AVE	7/4/2023	P3
C	THEFT OF A FIREARM FROM MOTOR VEHICLE	1200 E COLUMBIA AVE	7/5/2023	P4
C	THEFT OF A FIREARM FROM MOTOR VEHICLE	5500 N DIVISION ST	7/6/2023	P3
C	THEFT OF MOTOR VEHICLE	1200 E COLUMBIA AVE	7/5/2023	P4
C	THEFT OF MOTOR VEHICLE	200 E BRIDGEPORT AVE	7/5/2023	P4
<u>SPB3SH</u>				
C	ASSAULT 2D	7800 N MORTON ST	7/4/2023	P1
C	ASSAULT 2D	0 E MAYFAIR CT	7/5/2023	P3
C	ASSAULT 2D	0 E PINE RIDGE CT	7/7/2023	P4
C	BURGLARY 2D COMMERCIAL	9200 N COLTON ST	7/2/2023	P4
C	BURGLARY 2D COMMERCIAL	9200 N COLTON ST	7/2/2023	P4
C	BURGLARY 2D COMMERCIAL	9200 N COLTON ST	7/8/2023	P4
C	ROBBERY 1D COMMERCIAL	7800 N DIVISION ST	7/4/2023	P4
C	ROBBERY 1D COMMERCIAL	9600 N NEWPORT HWY	7/7/2023	P4
C	THEFT 2D ALL OTHER	7000 N WISCOMB ST	7/6/2023	P3
C	THEFT 2D FROM MOTOR VEHICLE	9700 N NEWPORT HWY	7/6/2023	P3
C	THEFT 2D FROM MOTOR VEHICLE	8300 N STANDARD ST	7/8/2023	P4
C	THEFT 2D SHOPLIFTING	6600 N DIVISION ST	7/7/2023	
C	THEFT 3D ALL OTHER	10100 N NEWPORT HWY	7/2/2023	P3
C	THEFT 3D ALL OTHER	500 E MAXINE AVE	7/5/2023	P3
C	THEFT 3D ALL OTHER	9800 N NEVADA ST	7/2/2023	
C	THEFT 3D FROM MOTOR VEHICLE	9500 N DIVISION ST	7/6/2023	P3
C	THEFT 3D FROM MOTOR VEHICLE	7800 N MORTON ST	7/4/2023	
C	THEFT 3D SHOPLIFTING	9200 N NEVADA ST	7/2/2023	P4

For protection of victim privacy, the entire address on sexual assault crimes has been redacted.

A/C	Offense Statute	Address	Reported Date	Dist
C	THEFT 3D SHOPLIFTING	9400 N DIVISION ST	7/4/2023	P3
C	THEFT 3D SHOPLIFTING	9200 N COLTON ST	7/5/2023	P4
C	THEFT 3D SHOPLIFTING	9600 N NEWPORT HWY	7/8/2023	P4
C	THEFT 3D SHOPLIFTING	9600 N NEWPORT HWY	7/2/2023	
C	THEFT 3D SHOPLIFTING	6500 N NEVADA ST	7/7/2023	
C	THEFT 3D SHOPLIFTING	10100 N NEWPORT HWY	7/7/2023	
C	THEFT 3D SHOPLIFTING	6600 N DIVISION ST	7/7/2023	
C	THEFT 3D SHOPLIFTING	6500 N NEVADA ST	7/8/2023	
C	THEFT 3D VEHICLE PARTS AND ACCESSORIES	1100 E COZZA DR	7/4/2023	P3
C	THEFT 3D VEHICLE PARTS AND ACCESSORIES	1200 E WESTVIEW CT	7/5/2023	P3
C	THEFT 3D VEHICLE PARTS AND ACCESSORIES	100 E WEDGEWOOD AVE	7/7/2023	P4
C	THEFT 3D VEHICLE PARTS AND ACCESSORIES	N PERRY ST / E CALKINS AVE	7/7/2023	P3
C	THEFT OF MOTOR VEHICLE	900 E BEACON AVE	7/4/2023	P4
C	THEFT OF MOTOR VEHICLE	800 E SITKA AVE	7/6/2023	P4
C	THEFT OF MOTOR VEHICLE	6900 N WISCOMB ST	7/6/2023	P3
C	THEFT OF MOTOR VEHICLE	100 E WEDGEWOOD AVE	7/7/2023	P4

SPB3WH

C	BURGLARY 1D FROM RESIDENCE	1600 E OLYMPIC AVE	7/6/2023	P4
C	THEFT OF A FIREARM FROM BUILDING	1600 E OLYMPIC AVE	7/6/2023	P4

POLICE SUMMARY - Ending: Saturday, July 8, 2023

NE - Northeast District (P4)



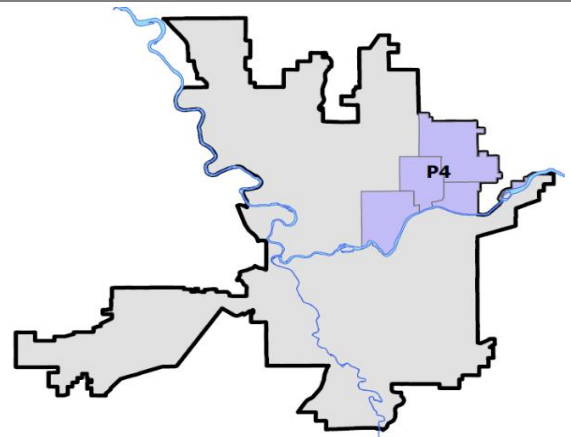
Preliminary IBR Counts

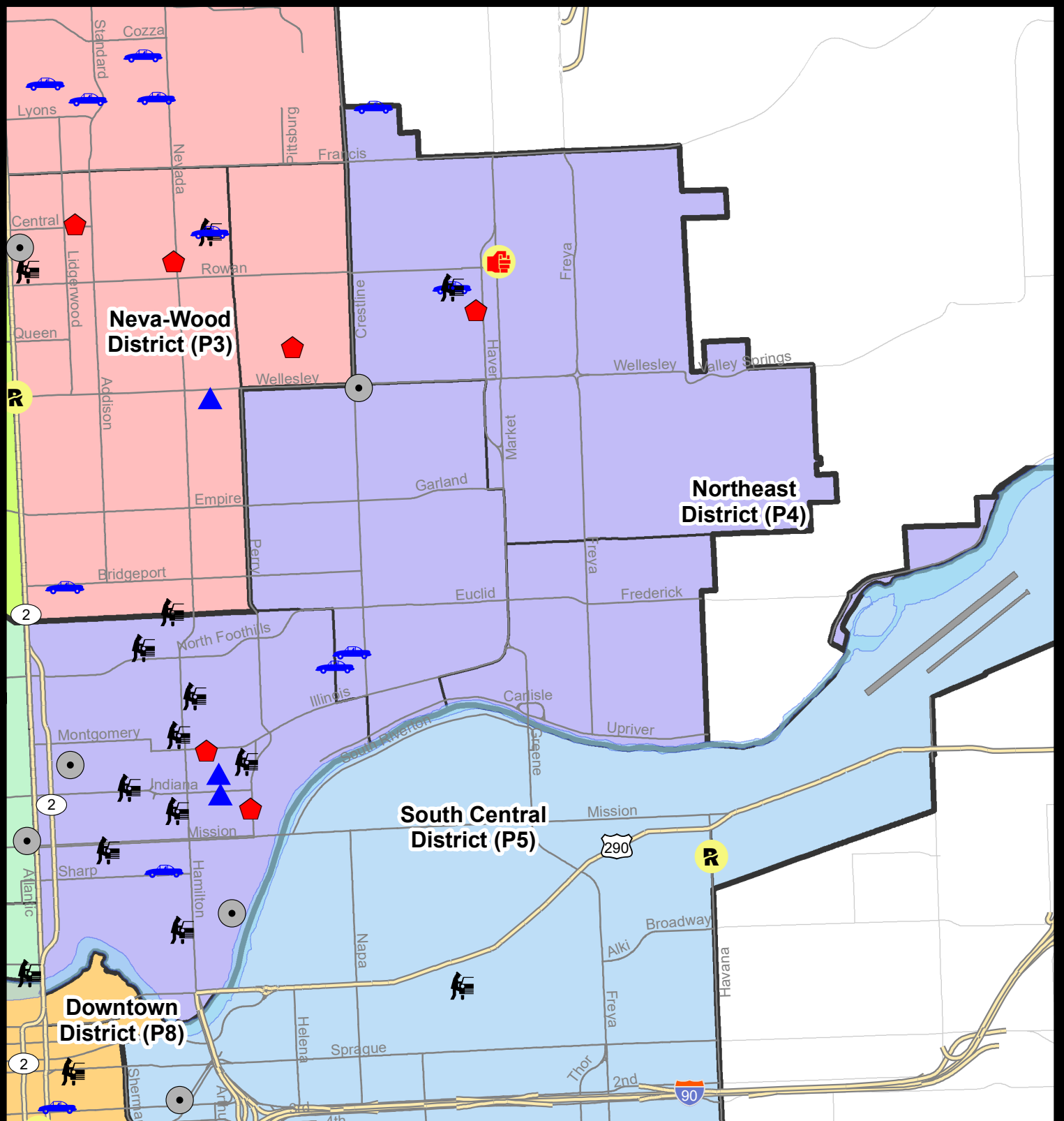
NIBRS Categories (Part 1 Selected)		7 Day Comparison			28 Day Comparison			YTD Comparison		
		Current	Prior	Percent	Current	Prior	Percent	Current	Prior	Percent
Violent	Criminal Homicide	0	0		0	0		0	0	
	Rape	0	0		2	1	100.00%	16	15	6.67%
	Robbery - Commercial	0	0		2	2	0.00%	9	8	12.50%
	Robbery - Person	0	4	-100.00%	6	4	50.00%	21	12	75.00%
	Aggravated Assault - Non DV	1	4	-75.00%	15	12	25.00%	60	49	22.45%
	Aggravated Assault - DV	0	1	-100.00%	3	6	-50.00%	28	34	-17.65%
Violent Total:		1	9	-88.89%	28	25	12.00%	134	118	13.56%
Property	Burglary - Residential	3	3	0.00%	14	20	-30.00%	96	68	41.18%
	Burglary Garage	2	0		5	6	-16.67%	31	23	34.78%
	Burglary Commercial	3	0		7	2	250.00%	32	74	-56.76%
	Larceny	20	20	0.00%	104	107	-2.80%	587	544	7.90%
	Vehicle Theft	5	7	-28.57%	35	19	84.21%	155	148	4.73%
	Arson	0	0		0	1	-100.00%	3	6	-50.00%
Property Total:		33	30	10.00%	165	155	6.45%	904	863	4.75%
Preliminary Part 1 Crime Totals:		34	39	-12.82%	193	180	7.22%	1038	981	5.81%
Current 7 Day Period:		7/2/2023 - 7/8/2023			Prior 7 Day Period:		6/25/2023 - 7/1/2023			
Current 28 Day Period:		6/11/2023 - 7/8/2023			Prior 28 Day Period:		5/14/2023 - 6/10/2023			
Current YTD Day Period:		1/1/2023 - 7/8/2023			Prior YTD Period:		1/1/2022 - 7/8/2022			

Prepared by SPD Crime Analysis Office - Monday, July 10, 2023

NOTE: SPD moved from UCR to the NIBRS reporting standard on 10/4/16 following the transition to a new RMS System. [Numbers on CompStat reports prior to this date should not be used as a comparison to those on this report.](#) Additional info on these reporting standards can be found on the FBI website: <https://ucr.fbi.gov/nibrs-overview>

This chart represents Preliminary counts of selected crime categories from Police Case Reports. Full statistical analysis to determine the confidence level of this data has not been performed. The % change columns on the preliminary counts differ from the percentage change on the NIBRS crime report, sometimes significantly. The CompStat report is designed for operational use and includes only selected NIBRS categories and coding less complex than full NIBRS rules. Official statistics for these and other NIBRS categories can be found on WASPC & FBI websites once available.





City of Spokane

Northeast District (P4)

Selected Crime Codes

2023-07-02 to 2023-07-08

Prepared By:
Crime Analysis Unit
Spokane Police Department

Legend

NIBRS Events



Criminal Homicide



Rape



Robbery Commercial



Robbery Person



Aggravated Assault



Burglary Residential



Burglary Garage



Burglary Commercial



Vehicle Prowling



Vehicle Theft



Arson



Cases Represent LERMS Crime Codes
Points may indicate multiple events
Note: Veh Prowl is only Larceny displayed

For Additional Information on
Incidents pertaining to an
Area, Trend, or Pattern
Contact Information Analysis

0 0.2 0.4 0.8 Miles



THIS IS NOT A LEGAL DOCUMENT.
The information shown on this map is compiled
from various sources and is subject to constant
revision. Information shown on this map should
not be used to determine the location of facilities
in relationship to property lines, section lines,
streets, etc.

Sunday - Saturday

NE - Northeast District (P4)

7/2/2023 TO 7/8/2023



<u>A/C</u>	<u>Offense Statute</u>	<u>Address</u>	<u>Reported Date</u>	<u>Dist</u>
<u>SPB4BE</u>				
C	BURGLARY 2D COMMERCIAL	2100 E WELLESLEY AVE	7/3/2023	P4
C	THEFT 3D ALL OTHER	N REGAL ST / E GARLAND AVE	7/7/2023	P4
C	THEFT 3D SHOPLIFTING	3900 N MARKET ST	7/6/2023	
C	THEFT 3D SHOPLIFTING	3900 N MARKET ST	7/6/2023	
C	THEFT 3D VEHICLE PARTS AND ACCESSORIES	3700 N COOK ST	7/6/2023	P4
C	THEFT OF MOTOR VEHICLE	E BUCKEYE AVE / N NAPA ST	7/6/2023	P4
C	THEFT OF MOTOR VEHICLE	2000 E GRACE AVE	7/8/2023	P4
<u>SPB4HI</u>				
C	ASSAULT 2D	5500 N MARKET ST	7/3/2023	P4
C	RESIDENTIAL BURGLARY	2900 E DIAMOND AVE	7/6/2023	P4
C	THEFT 2D FROM MOTOR VEHICLE	2800 E SANSON AVE	7/4/2023	P4
C	THEFT 3D ALL OTHER	5700 N HAVEN ST	7/2/2023	P4
C	THEFT 3D ALL OTHER	2900 E QUEEN AVE	7/7/2023	P4
C	THEFT 3D VEHICLE PARTS AND ACCESSORIES	2800 E SANSON AVE	7/4/2023	P4
C	THEFT OF MOTOR VEHICLE	2300 E BRUCE AVE	7/5/2023	P4
A	THEFT OF MOTOR VEHICLE	2800 E SANSON AVE	7/4/2023	P4
<u>SPB4LO</u>				
C	BURGLARY 1D FROM RESIDENCE	900 E ILLINOIS AVE	7/7/2023	P4
C	BURGLARY 1D GARAGE	1000 E INDIANA AVE	7/5/2023	P4
C	BURGLARY 2D COMMERCIAL	200 E ERMINA AVE	7/3/2023	P4
C	BURGLARY 2D COMMERCIAL	1000 N SUPERIOR ST	7/4/2023	P4
C	BURGLARY 2D GARAGE	1000 E BALDWIN AVE	7/5/2023	P4
C	RESIDENTIAL BURGLARY	1700 N PERRY ST	7/7/2023	P4
C	THEFT 2D FROM MOTOR VEHICLE	900 N CINCINNATI ST	7/8/2023	P4
C	THEFT 3D ALL OTHER	1000 E BOONE AVE	7/7/2023	
C	THEFT 3D FROM MOTOR VEHICLE	1400 N ASTOR ST	7/2/2023	P4
A	THEFT 3D FROM MOTOR VEHICLE	500 E INDIANA AVE	7/2/2023	P4
C	THEFT 3D FROM MOTOR VEHICLE	1300 E ERMINA AVE	7/4/2023	P4
C	THEFT 3D FROM MOTOR VEHICLE	800 E NORA AVE	7/7/2023	P4
C	THEFT 3D FROM MOTOR VEHICLE	2800 N DAKOTA ST	7/2/2023	
C	THEFT 3D FROM MOTOR VEHICLE	2500 N NEVADA ST	7/6/2023	
C	THEFT 3D FROM MOTOR VEHICLE	800 E MONTGOMERY AVE	7/8/2023	
C	THEFT 3D SHOPLIFTING	900 E MISSION AVE	7/2/2023	
C	THEFT 3D SHOPLIFTING	900 E MISSION AVE	7/7/2023	
C	THEFT 3D SHOPLIFTING	900 E MISSION AVE	7/7/2023	
C	THEFT OF MOTOR VEHICLE	700 E SHARP AVE	7/2/2023	P2

SPOKANE POLICE DEPARTMENT



South Precinct CHARLIE Sector

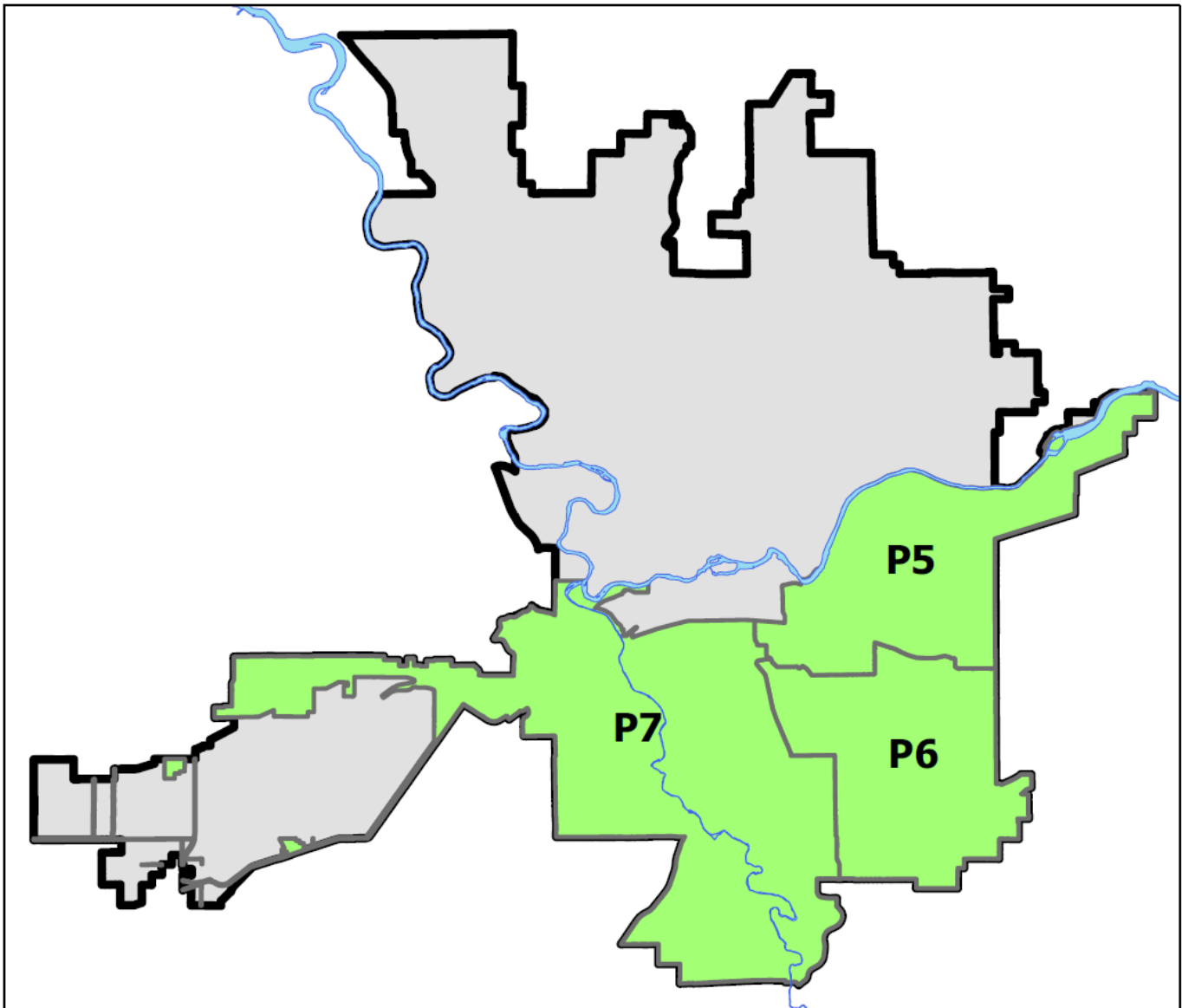
PSA Commander

Captain Matt Cowles

South Central District (P5)

Southeast District (P6)

Southwest District (P7)



POLICE SUMMARY - Ending: Saturday, July 8, 2023

SOUTH PRECINCT (P5, P6, P7) CHARLIE SECTOR



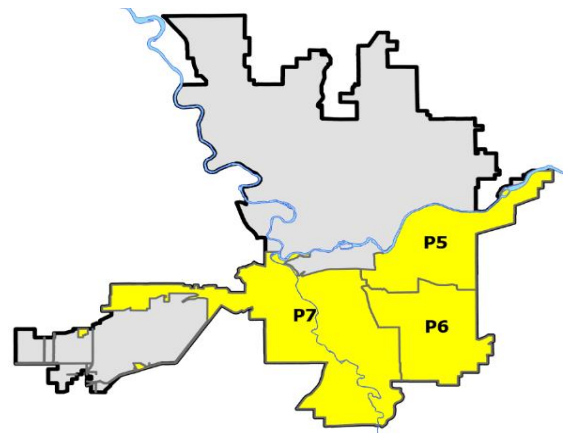
Preliminary IBR Counts

NIBRS Categories (Part 1 Selected)		7 Day Comparison			28 Day Comparison			YTD Comparison		
		Current	Prior	Percent	Current	Prior	Percent	Current	Prior	Percent
Violent	Criminal Homicide	0	0		0	0		2	2	0.00%
	Rape	2	1	100.00%	5	8	-37.50%	42	37	13.51%
	Robbery - Commercial	0	0		1	0		7	7	0.00%
	Robbery - Person	2	1	100.00%	4	4	0.00%	22	20	10.00%
	Aggravated Assault - Non DV	1	4	-75.00%	12	8	50.00%	77	61	26.23%
	Aggravated Assault - DV	0	1	-100.00%	4	6	-33.33%	42	54	-22.22%
Violent Total:		5	7	-28.57%	26	26	0.00%	192	181	6.08%
Property	Burglary - Residential	0	5	-100.00%	14	12	16.67%	88	124	-29.03%
	Burglary Garage	1	2	-50.00%	10	15	-33.33%	81	70	15.71%
	Burglary Commercial	5	5	0.00%	20	18	11.11%	82	108	-24.07%
	Larceny	34	56	-39.29%	191	180	6.11%	1198	1455	-17.66%
	Vehicle Theft	5	11	-54.55%	42	42	0.00%	226	250	-9.60%
	Arson	0	1	-100.00%	1	2	-50.00%	7	8	-12.50%
Property Total:		45	80	-43.75%	278	269	3.35%	1682	2015	-16.53%
Preliminary Part 1 Crime Totals:		50	87	-42.53%	304	295	3.05%	1874	2196	-14.66%
Current 7 Day Period:		7/2/2023 - 7/8/2023			Prior 7 Day Period:		6/25/2023 - 7/1/2023			
Current 28 Day Period:		6/11/2023 - 7/8/2023			Prior 28 Day Period:		5/14/2023 - 6/10/2023			
Current YTD Day Period:		1/1/2023 - 7/8/2023			Prior YTD Period:		1/1/2022 - 7/8/2022			

Prepared by SPD Crime Analysis Office - Monday, July 10, 2023

NOTE: SPD moved from UCR to the NIBRS reporting standard on 10/4/16 following the transition to a new RMS System. [Numbers on CompStat reports prior to this date should not be used as a comparison to those on this report.](#) Additional info on these reporting standards can be found on the FBI website: <https://ucr.fbi.gov/nibrs-overview>

This chart represents Preliminary counts of selected crime categories from Police Case Reports. Full statistical analysis to determine the confidence level of this data has not been performed. The % change columns on the preliminary counts differ from the percentage change on the NIBRS crime report, sometimes significantly. The CompStat report is designed for operational use and includes only selected NIBRS categories and coding less complex than full NIBRS rules. Official statistics for these and other NIBRS categories can be found on WASPC & FBI websites once available.



Note: On 1/8/23 boundary changes incorporated portions of P7 into the Downtown Precinct (SPD8BA and SPD8PV); Consequently activity in P7 will appear lower if compared to printed CompStat reports prior to 1/8/23

POLICE SUMMARY - Ending: Saturday, July 8, 2023



SE - South Central District (P5)

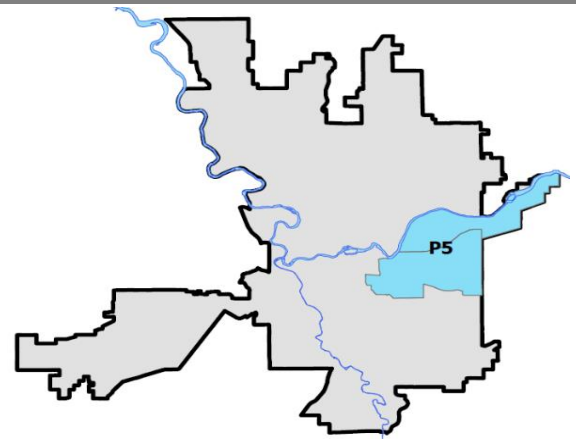
Preliminary IBR Counts

NIBRS Categories (Part 1 Selected)		7 Day Comparison			28 Day Comparison			YTD Comparison		
		Current	Prior	Percent	Current	Prior	Percent	Current	Prior	Percent
Violent	Criminal Homicide	0	0		0	0		0	1	-100.00%
	Rape	2	0		2	3	-33.33%	21	12	75.00%
	Robbery - Commercial	0	0		1	0		2	2	0.00%
	Robbery - Person	0	0		1	3	-66.67%	13	7	85.71%
	Aggravated Assault - Non DV	0	3	-100.00%	4	6	-33.33%	39	32	21.88%
	Aggravated Assault - DV	0	0		2	5	-60.00%	22	28	-21.43%
Violent Total:		2	3	-33.33%	10	17	-41.18%	97	82	18.29%
Property	Burglary - Residential	0	2	-100.00%	4	6	-33.33%	32	42	-23.81%
	Burglary Garage	0	1	-100.00%	2	2	0.00%	23	22	4.55%
	Burglary Commercial	2	3	-33.33%	9	13	-30.77%	53	64	-17.19%
	Larceny	15	21	-28.57%	70	51	37.25%	420	560	-25.00%
	Vehicle Theft	2	3	-33.33%	16	8	100.00%	81	122	-33.61%
	Arson	0	0		0	2	-100.00%	5	3	66.67%
Property Total:		19	30	-36.67%	101	82	23.17%	614	813	-24.48%
Preliminary Part 1 Crime Totals:		21	33	-36.36%	111	99	12.12%	711	895	-20.56%
Current 7 Day Period:		7/2/2023 - 7/8/2023			Prior 7 Day Period:		6/25/2023 - 7/1/2023			
Current 28 Day Period:		6/11/2023 - 7/8/2023			Prior 28 Day Period:		5/14/2023 - 6/10/2023			
Current YTD Day Period:		1/1/2023 - 7/8/2023			Prior YTD Period:		1/1/2022 - 7/8/2022			

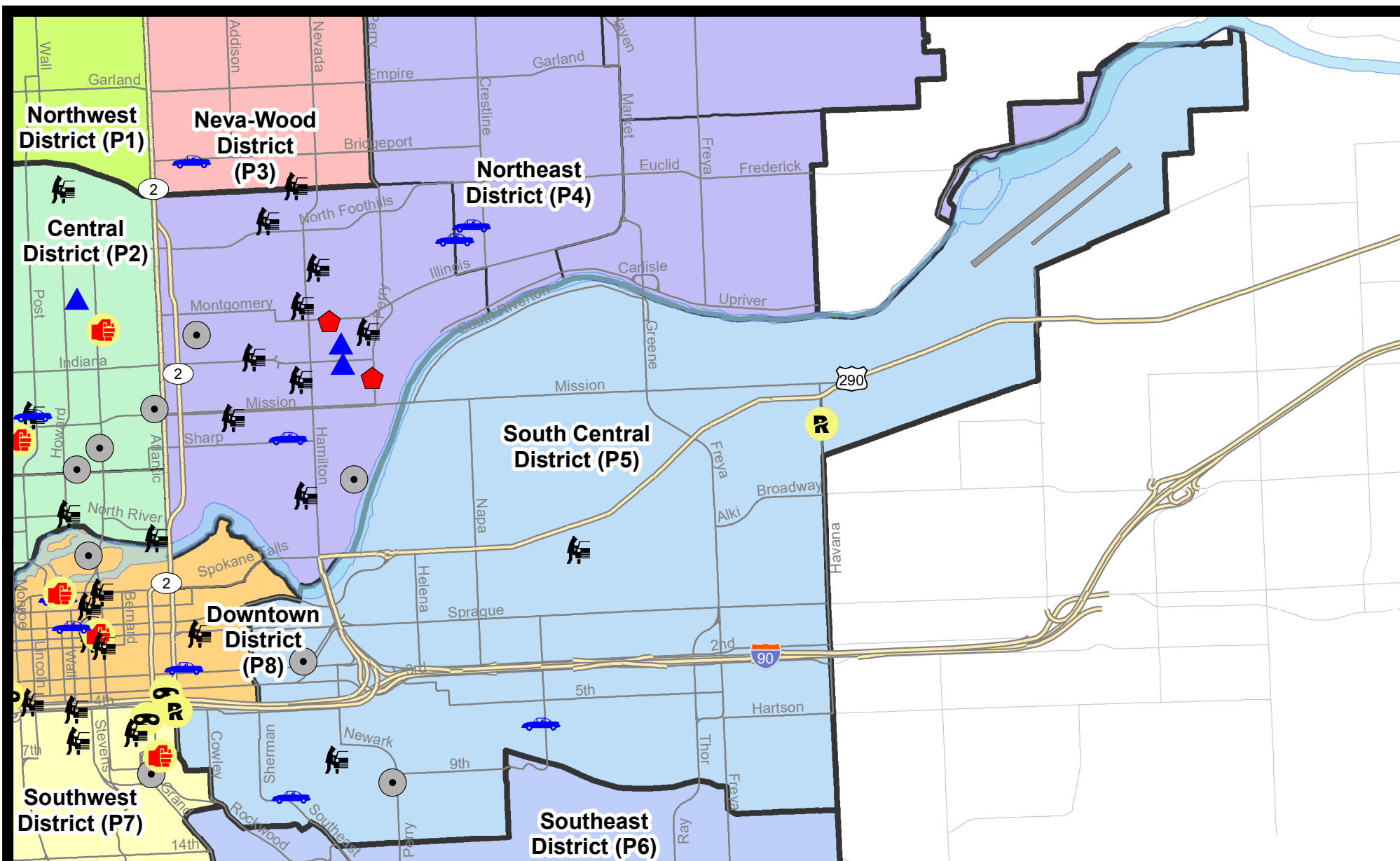
Prepared by SPD Crime Analysis Office - Monday, July 10, 2023

NOTE: SPD moved from UCR to the NIBRS reporting standard on 10/4/16 following the transition to a new RMS System. [Numbers on CompStat reports prior to this date should not be used as a comparison to those on this report.](#) Additional info on these reporting standards can be found on the FBI website: <https://ucr.fbi.gov/nibrs-overview>

This chart represents Preliminary counts of selected crime categories from Police Case Reports. Full statistical analysis to determine the confidence level of this data has not been performed. The % change columns on the preliminary counts differ from the percentage change on the NIBRS crime report, sometimes significantly. The CompStat report is designed for operational use and includes only selected NIBRS categories and coding less complex than full NIBRS rules. Official statistics for these and other NIBRS categories can be found on WASPC & FBI websites once available.



Note: On 2/10/21 a portion of the Police Block SPC5EC became part of the Downtown Precinct (SPD8EC); Consequently activity in P5 will appear lower if compared to printed CompStat reports prior to 2/10/21



City of Spokane
South Central District (P5)
Selected
Crime Types
2023-07-02 to 2023-07-08

Prepared By:
Crime Analysis Unit
Spokane Police Department

Legend

NIBRS Events



Criminal Homicide



Rape



Robbery Commercial



Robbery Person



Aggravated Assault



Burglary Residential



Burglary Garage



Burglary Commercial



Vehicle Prowling



Vehicle Theft



Arson

Cases Represent LERMS Crime Codes

Points may indicate multiple events

Note: Veh Prowl is only Larceny category displayed



For Additional Information on Incidents
 pertaining to an Area, Trend, or Pattern
 Contact Information Analysis

0 0.2 0.4 0.6 0.8 1 Miles



THIS IS NOT A LEGAL DOCUMENT:
 The information shown on this map is compiled
 from various sources and is subject to constant
 revision. Information shown on this map should
 not be used to determine the location of facilities
 in relationship to property lines, section lines,
 streets, etc.

Sunday - Saturday

SE - South Central District (P5)

7/2/2023 TO 7/8/2023



<u>A/C</u>	<u>Offense Statute</u>	<u>Address</u>	<u>Reported Date</u>	<u>Dist</u>
<u>SPC5EC</u>				
C	BURGLARY 2D COMMERCIAL	900 S PERRY ST	7/3/2023	P6
C	BURGLARY 2D COMMERCIAL	800 E 2ND AVE	7/6/2023	P8
C	RAPE 2D		7/4/2023	P8
C	THEFT 1D FROM BUILDING	3200 E SPRAGUE AVE	7/6/2023	P5
C	THEFT 2D ALL OTHER	900 E 3RD AVE	7/5/2023	P5
C	THEFT 2D ALL OTHER	400 E 11TH AVE	7/6/2023	P5
C	THEFT 2D FROM MOTOR VEHICLE	2600 E FERRY AVE	7/3/2023	
C	THEFT 3D ALL OTHER	400 S THOR ST	7/5/2023	P5
C	THEFT 3D ALL OTHER	1100 S PERRY ST	7/8/2023	
C	THEFT 3D FROM BUILDING	600 S RICHARD ALLEN CT	7/7/2023	
C	THEFT 3D FROM COIN OPERATED DEVICE	400 S THOR ST	7/3/2023	P6
C	THEFT 3D FROM COIN OPERATED DEVICE	400 S THOR ST	7/4/2023	P6
C	THEFT 3D FROM MOTOR VEHICLE	900 E 8TH AVE	7/8/2023	
C	THEFT 3D VEHICLE PARTS AND ACCESSORIES	1600 E 1ST AVE	7/6/2023	P5
C	THEFT OF MOTOR VEHICLE	2300 E HARTSON AVE	7/2/2023	P6
C	THEFT OF MOTOR VEHICLE	700 E 10TH AVE	7/4/2023	P6
<u>SPC5GP</u>				
C	RAPE 1D		7/6/2023	P7
C	THEFT 3D ALL OTHER	N LACEY ST / E SOUTH RIVERTON AVE	7/5/2023	P6
C	THEFT 3D ALL OTHER	1700 E TRENT AVE	7/5/2023	P5
C	THEFT 3D SHOPLIFTING	1900 E MISSION AVE	7/3/2023	P6
C	THEFT 3D SHOPLIFTING	1900 E MISSION AVE	7/3/2023	P5

POLICE SUMMARY - Ending: Saturday, July 8, 2023



SE - Southeast District (P6)

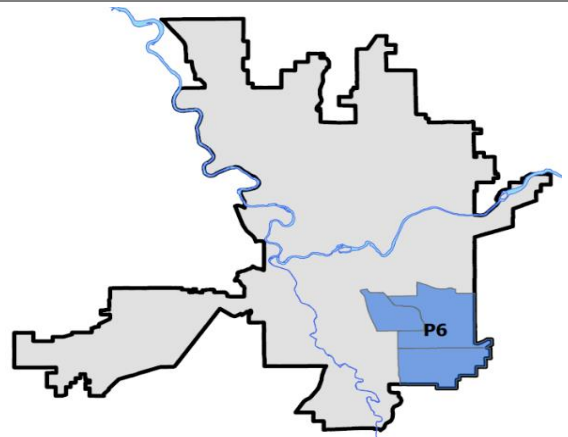
Preliminary IBR Counts

NIBRS Categories (Part 1 Selected)		7 Day Comparison			28 Day Comparison			YTD Comparison		
		Current	Prior	Percent	Current	Prior	Percent	Current	Prior	Percent
Violent	Criminal Homicide	0	0		0	0		0	0	
	Rape	0	0		2	1	100.00%	6	6	0.00%
	Robbery - Commercial	0	0		0	0		1	2	-50.00%
	Robbery - Person	0	0		0	0		1	4	-75.00%
	Aggravated Assault - Non DV	0	1	-100.00%	4	0		13	8	62.50%
	Aggravated Assault - DV	0	1	-100.00%	1	1	0.00%	10	11	-9.09%
Violent Total:		0	2	-100.00%	7	2	250.00%	31	31	0.00%
Property	Burglary - Residential	0	2	-100.00%	5	2	150.00%	21	45	-53.33%
	Burglary Garage	0	1	-100.00%	3	2	50.00%	19	18	5.56%
	Burglary Commercial	1	0		3	2	50.00%	14	13	7.69%
	Larceny	4	6	-33.33%	30	35	-14.29%	274	297	-7.74%
	Vehicle Theft	2	4	-50.00%	13	9	44.44%	57	48	18.75%
	Arson	0	1	-100.00%	1	0		1	1	0.00%
Property Total:		7	14	-50.00%	55	50	10.00%	386	422	-8.53%
Preliminary Part 1 Crime Totals:		7	16	-56.25%	62	52	19.23%	417	453	-7.95%
Current 7 Day Period:		7/2/2023 - 7/8/2023			Prior 7 Day Period:		6/25/2023 - 7/1/2023			
Current 28 Day Period:		6/11/2023 - 7/8/2023			Prior 28 Day Period:		5/14/2023 - 6/10/2023			
Current YTD Day Period:		1/1/2023 - 7/8/2023			Prior YTD Period:		1/1/2022 - 7/8/2022			

Prepared by SPD Crime Analysis Office - Monday, July 10, 2023

NOTE: SPD moved from UCR to the NIBRS reporting standard on 10/4/16 following the transition to a new RMS System. [Numbers on CompStat reports prior to this date should not be used as a comparison to those on this report.](#) Additional info on these reporting standards can be found on the FBI website: <https://ucr.fbi.gov/nibrs-overview>

This chart represents Preliminary counts of selected crime categories from Police Case Reports. Full statistical analysis to determine the confidence level of this data has not been performed. The % change columns on the preliminary counts differ from the percentage change on the NIBRS crime report, sometimes significantly. The CompStat report is designed for operational use and includes only selected NIBRS categories and coding less complex than full NIBRS rules. Official statistics for these and other NIBRS categories can be found on WASPC & FBI websites once available.



Sunday - Saturday

SE - Southeast District (P6)

7/2/2023 TO 7/8/2023



<u>A/C</u>	<u>Offense Statute</u>	<u>Address</u>	<u>Reported Date</u>	<u>Dist</u>
<u>SPC6LH</u>				
C	THEFT 2D FROM MOTOR VEHICLE	4200 E 21ST AVE	7/3/2023	P6
C	THEFT 3D FROM BUILDING	2500 E 29TH AVE	7/5/2023	P6
C	THEFT 3D SHOPLIFTING	2500 E 29TH AVE	7/6/2023	P6
C	THEFT OF MOTOR VEHICLE	3100 E 30TH AVE	7/3/2023	P6
<u>SPC6RW</u>				
C	THEFT OF MOTOR VEHICLE	2700 S LEE ST	7/6/2023	P6
<u>SPC6SG</u>				
C	BURGLARY 2D COMMERCIAL	4500 S REGAL ST	7/2/2023	P6
C	THEFT 3D SHOPLIFTING	4500 S REGAL ST	7/6/2023	P6

POLICE SUMMARY - Ending: Saturday, July 8, 2023



SW - Southwest District (P7)

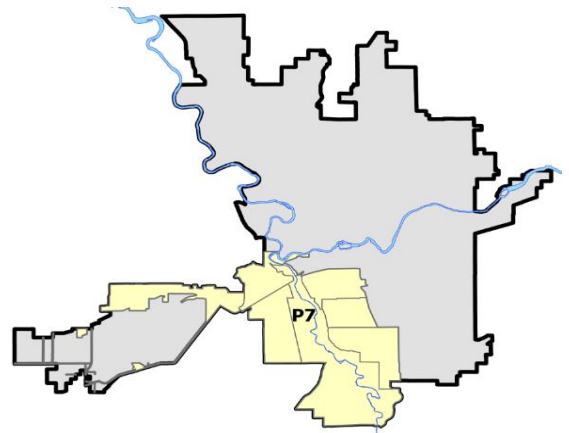
Preliminary IBR Counts

NIBRS Categories (Part 1 Selected)		7 Day Comparison			28 Day Comparison			YTD Comparison		
		Current	Prior	Percent	Current	Prior	Percent	Current	Prior	Percent
Violent	Criminal Homicide	0	0		0	0		2	1	100.00%
	Rape	0	1	-100.00%	1	4	-75.00%	15	19	-21.05%
	Robbery - Commercial	0	0		0	0		4	3	33.33%
	Robbery - Person	2	1	100.00%	3	1	200.00%	8	9	-11.11%
	Aggravated Assault - Non DV	1	0		4	2	100.00%	25	21	19.05%
	Aggravated Assault - DV	0	0		1	0		10	15	-33.33%
Violent Total:		3	2	50.00%	9	7	28.57%	64	68	-5.88%
Property	Burglary - Residential	0	1	-100.00%	5	4	25.00%	35	37	-5.41%
	Burglary Garage	1	0		5	11	-54.55%	39	30	30.00%
	Burglary Commercial	2	2	0.00%	8	3	166.67%	15	31	-51.61%
	Larceny	15	29	-48.28%	91	94	-3.19%	504	598	-15.72%
	Vehicle Theft	1	4	-75.00%	13	25	-48.00%	88	80	10.00%
	Arson	0	0		0	0		1	4	-75.00%
Property Total:		19	36	-47.22%	122	137	-10.95%	682	780	-12.56%
Preliminary Part 1 Crime Totals:		22	38	-42.11%	131	144	-9.03%	746	848	-12.03%
Current 7 Day Period:		7/2/2023 - 7/8/2023			Prior 7 Day Period:		6/25/2023 - 7/1/2023			
Current 28 Day Period:		6/11/2023 - 7/8/2023			Prior 28 Day Period:		5/14/2023 - 6/10/2023			
Current YTD Day Period:		1/1/2023 - 7/8/2023			Prior YTD Period:		1/1/2022 - 7/8/2022			

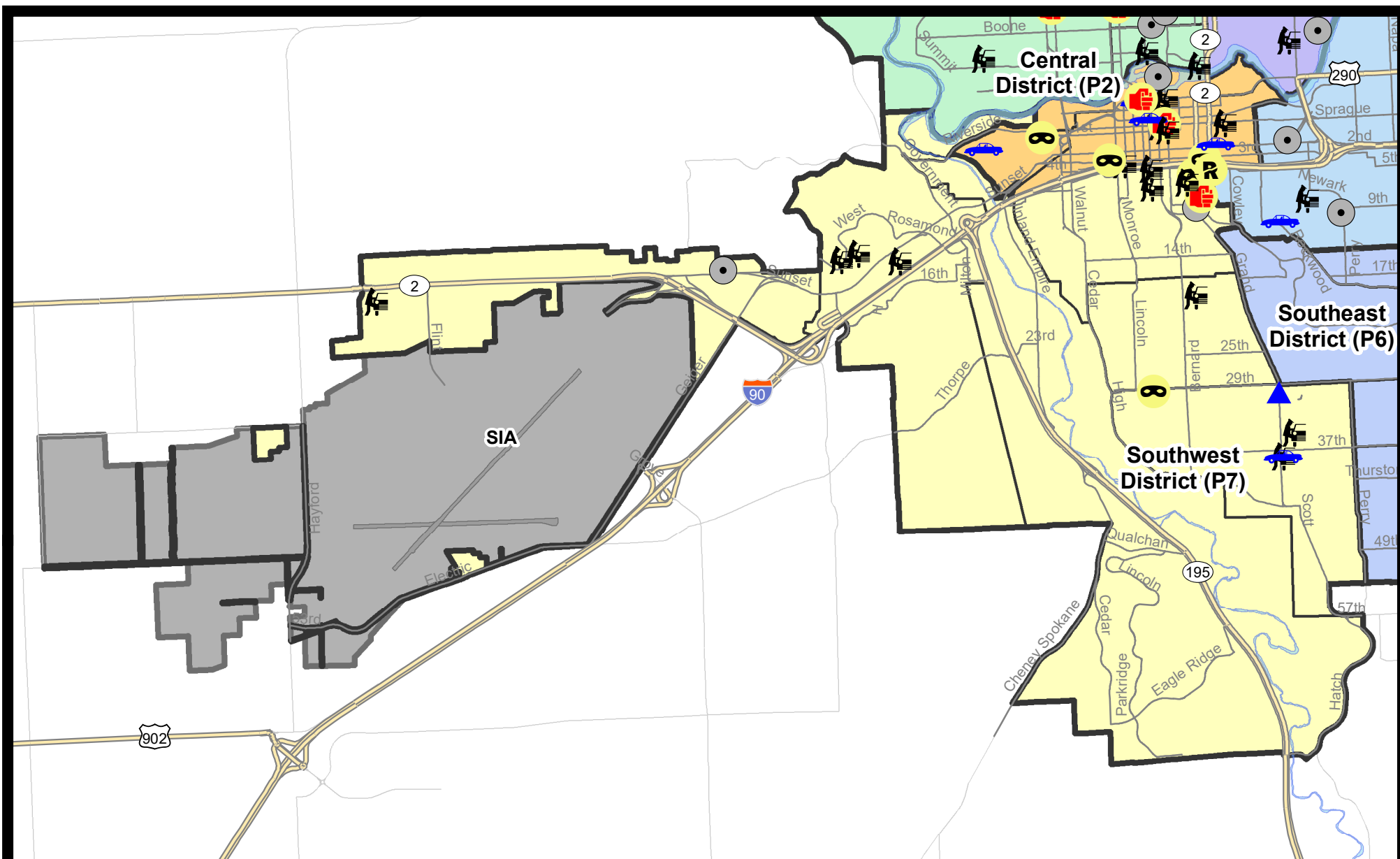
Prepared by SPD Crime Analysis Office - Monday, July 10, 2023

NOTE: SPD moved from UCR to the NIBRS reporting standard on 10/4/16 following the transition to a new RMS System. [Numbers on CompStat reports prior to this date should not be used as a comparison to those on this report.](#) Additional info on these reporting standards can be found on the FBI website: <https://ucr.fbi.gov/nibrs-overview>

This chart represents Preliminary counts of selected crime categories from Police Case Reports. Full statistical analysis to determine the confidence level of this data has not been performed. The % change columns on the preliminary counts differ from the percentage change on the NIBRS crime report, sometimes significantly. The CompStat report is designed for operational use and includes only selected NIBRS categories and coding less complex than full NIBRS rules. Official statistics for these and other NIBRS categories can be found on WASPC & FBI websites once available.





Note: On 1/8/23 boundary changes were implemented that incorporated portions of P7 into the Downtown DAVID Sector (SPD8BA SPD8PV); Consequently activity in P7 will appear lower if compared to printed CompStat reports prior to 1/8/23



City of Spokane
Southwest District (P7)
Selected
Crime Types
2023-07-02 to 2023-07-08
 Prepared By:
 Crime Analysis Unit
 Spokane Police Department

Legend

NIBRS Events



Cases Represent LERMS Crime Codes
 Points may indicate multiple events
 Note: Veh Prowl is only Larceny category displayed



For Additional Information on Incidents
 pertaining to an Area, Trend, or Pattern
 Contact Information Analysis

0 0.2 0.4 0.6 0.8 1 1.2 1.4 1.6 Miles



THIS IS NOT A LEGAL DOCUMENT:
 The information shown on this map is compiled
 from various sources and is subject to constant
 revision. Information shown on this map should
 not be used to determine the location of facilities
 in relationship to property lines, section lines,
 streets, etc.



Sunday - Saturday

SE - Southwest District (P7)

7/2/2023 TO 7/8/2023



<u>A/C</u>	<u>Offense Statute</u>	<u>Address</u>	<u>Reported Date</u>	<u>Dist</u>
<u>SPC7CH</u>				
C	ASSAULT 2D	100 W 8TH AVE	7/2/2023	P8
A	BURGLARY 2D COMMERCIAL	100 W 8TH AVE	7/5/2023	P7
C	ROBBERY 1D PERSON	100 W 5TH AVE	7/7/2023	P8
C	THEFT 2D ALL OTHER	1000 W 14TH AVE	7/3/2023	P7
C	THEFT 2D FROM MOTOR VEHICLE	W 4TH AVE / S HOWARD ST	7/5/2023	P7
C	THEFT 2D FROM MOTOR VEHICLE	200 W 6TH AVE	7/5/2023	
C	THEFT 3D ALL OTHER	800 S ADAMS ST	7/8/2023	
C	THEFT 3D FROM BUILDING	1100 S MADISON ST	7/6/2023	P7
C	THEFT 3D FROM MOTOR VEHICLE	W 6TH AVE / S HOWARD ST	7/7/2023	P7
<u>SPC7CS</u>				
C	BURGLARY 2D GARAGE	S GRAND BLVD / E 30TH AVE	7/8/2023	
C	ROBBERY 1D PERSON	600 W 29TH AVE	7/4/2023	P7
C	THEFT 2D FROM MOTOR VEHICLE	700 E 35TH AVE	7/2/2023	P7
C	THEFT 3D FROM MOTOR VEHICLE	3700 S GRAND BLVD	7/3/2023	P7
A	THEFT OF MOTOR VEHICLE	3700 S GRAND BLVD	7/3/2023	P7
<u>SPC7GT</u>				
C	THEFT 2D ALL OTHER	1100 S LINDEKE ST	7/3/2023	P7
<u>SPC7MC</u>				
C	THEFT 3D FROM MOTOR VEHICLE	200 W 19TH AVE	7/6/2023	P7
<u>SPC7WH</u>				
C	THEFT 1D FROM MOTOR VEHICLE	1300 S WESTCLIFF PL	7/3/2023	P7
C	THEFT 2D FROM MOTOR VEHICLE	3400 W WOODLAND BLVD	7/3/2023	P7
C	THEFT 3D FROM MOTOR VEHICLE	1000 S PRIMROSE LN	7/7/2023	P7
<u>SPC7WP</u>				
C	BURGLARY 2D COMMERCIAL	5600 W SUNSET HWY	7/2/2023	P7
C	THEFT 2D ALL OTHER	5300 W SUNSET HWY	7/6/2023	P7
C	THEFT 2D FROM MOTOR VEHICLE	9800 W FLIGHT DR	7/5/2023	

SPOKANE POLICE DEPARTMENT

Downtown Precinct

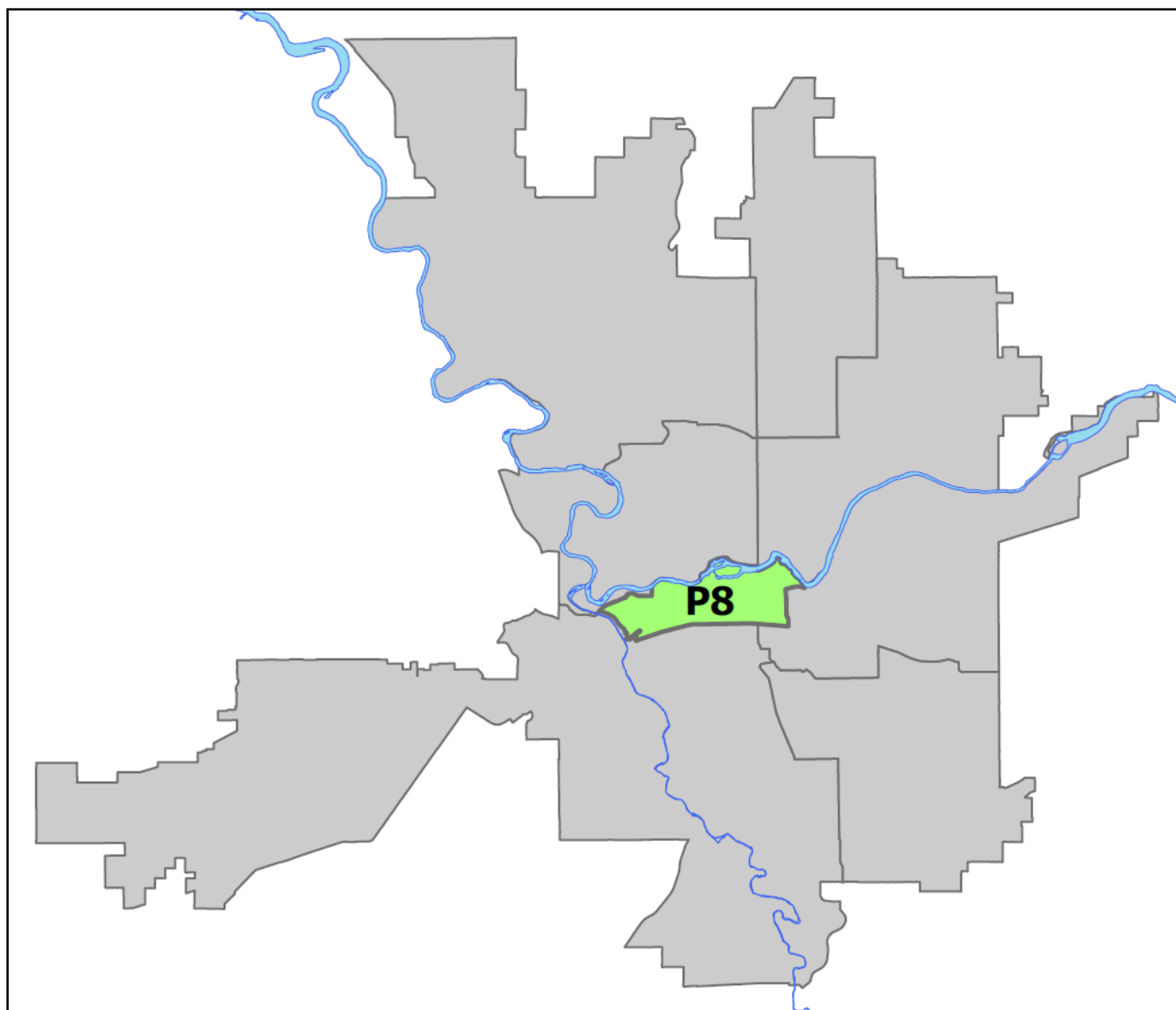
DAVID Sector



PSA Commander

Captain David Singley

Downtown District (P8)



POLICE SUMMARY - Ending: Saturday, July 8, 2023

DOWNTOWN PRECINCT (P8) DAVID SECTOR



Preliminary IBR Counts

NIBRS Categories (Part 1 Selected)		7 Day Comparison			28 Day Comparison			YTD Comparison		
		Current	Prior	Percent	Current	Prior	Percent	Current	Prior	Percent
Violent	Criminal Homicide	0	0		0	0		0	2	-100.00%
	Rape	0	0		1	3	-66.67%	16	20	-20.00%
	Robbery - Commercial	0	0		3	2	50.00%	10	8	25.00%
	Robbery - Person	3	1	200.00%	5	4	25.00%	40	30	33.33%
	Aggravated Assault - Non DV	3	3	0.00%	17	12	41.67%	84	64	31.25%
	Aggravated Assault - DV	0	0		2	4	-50.00%	19	12	58.33%
Violent Total:		6	4	50.00%	28	25	12.00%	169	136	24.26%
Property	Burglary - Residential	0	5	-100.00%	7	5	40.00%	27	24	12.50%
	Burglary Garage	0	0		0	5	-100.00%	15	9	66.67%
	Burglary Commercial	2	1	100.00%	6	4	50.00%	47	54	-12.96%
	Larceny	23	45	-48.89%	132	107	23.36%	709	959	-26.07%
	Vehicle Theft	4	4	0.00%	15	12	25.00%	82	97	-15.46%
	Arson	0	0		0	0		12	6	100.00%
Property Total:		29	55	-47.27%	160	133	20.30%	892	1149	-22.37%
Preliminary Part 1 Crime Totals:		35	59	-40.68%	188	158	18.99%	1061	1285	-17.43%
Current 7 Day Period:		7/2/2023 - 7/8/2023			Prior 7 Day Period:		6/25/2023 - 7/1/2023			
Current 28 Day Period:		6/11/2023 - 7/8/2023			Prior 28 Day Period:		5/14/2023 - 6/10/2023			
Current YTD Day Period:		1/1/2023 - 7/8/2023			Prior YTD Period:		1/1/2022 - 7/8/2022			

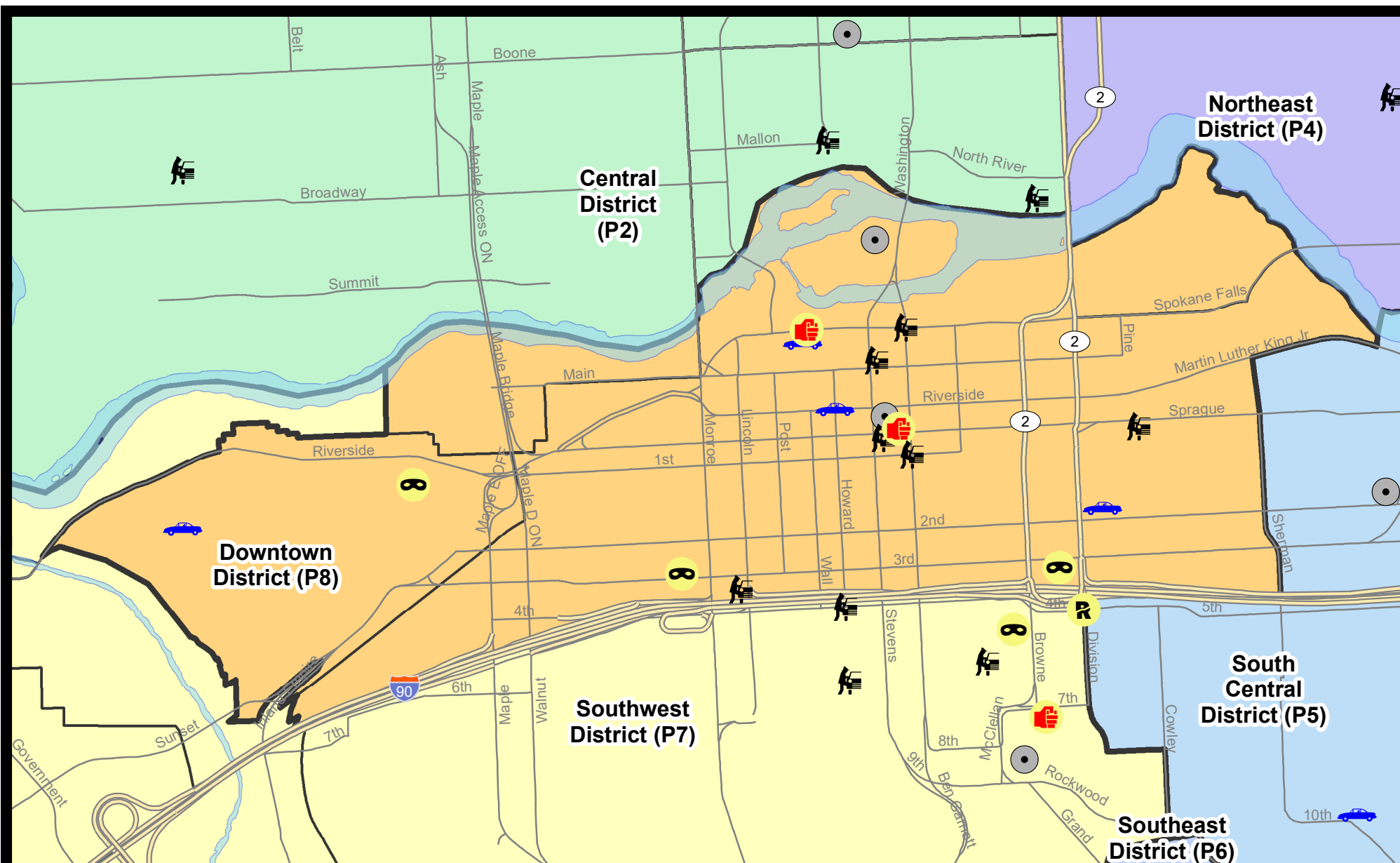
Prepared by SPD Crime Analysis Office - Monday, July 10, 2023

NOTE: SPD moved from UCR to the NIBRS reporting standard on 10/4/16 following the transition to a new RMS System. [Numbers on CompStat reports prior to this date should not be used as a comparison to those on this report.](#) Additional info on these reporting standards can be found on the FBI website: <https://ucr.fbi.gov/nibrs-overview>

This chart represents Preliminary counts of selected crime categories from Police Case Reports. Full statistical analysis to determine the confidence level of this data has not been performed. The % change columns on the preliminary counts differ from the percentage change on the NIBRS crime report, sometimes significantly. The CompStat report is designed for operational use and includes only selected NIBRS categories and coding less complex than full NIBRS rules. Official statistics for these and other NIBRS categories can be found on WASPC & FBI websites once available.



Note: On 1/8/23 boundary changes incorporated portions of P7 into the Downtown Precinct (SPD8BA and SPD8PV); Consequently activity in P8 will appear higher if compared to printed CompStat reports prior to 1/8/23




City of Spokane
Downtown District (P8)
Selected
Crime Types
2023-07-02 to 2023-07-08

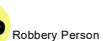
Prepared By:
Crime Analysis Unit
Spokane Police Department

Legend

NIBRS Events



Robbery Commercial



Robbery Person



Aggravated Assault



Burglary Residential



Burglary Garage



Burglary Commercial



Vehicle Prowling



Vehicle Theft



Arson

Cases Represent LERMS Crime Codes
 Points may indicate multiple events
 Note: Veh Prowl is only Larceny category displayed



For Additional Information on Incidents
 pertaining to an Area, Trend, or Pattern
 Contact Information Analysis

0 0.2 0.4 Miles



THIS IS NOT A LEGAL DOCUMENT:
 The information shown on this map is compiled
 from various sources and is subject to constant
 revision. Information shown on this map should
 not be used to determine the location of facilities
 in relationship to property lines, section lines,
 streets, etc.

Sunday - Saturday

SW - Downtown District (P8)

7/2/2023 TO 7/8/2023



<u>A/C</u>	<u>Offense Statute</u>	<u>Address</u>	<u>Reported Date</u>	<u>Dist</u>
<u>SPD8BA</u>				
C	BURGLARY 2D FENCED AREA	1500 W RIVERSIDE AVE	7/5/2023	P8
A	ROBBERY 2D PERSON	W 1ST AVE / S OAK ST	7/5/2023	P8
C	THEFT 3D ALL OTHER	400 S COEUR D ALENE ST	7/5/2023	P8
C	THEFT OF MOTOR VEHICLE	2400 W PACIFIC AVE	7/6/2023	P7
<u>SPD8EC</u>				
C	THEFT 3D ALL OTHER	E 2ND AVE / S DIVISION ST	7/3/2023	
C	THEFT 3D FROM MOTOR VEHICLE	100 E SPRAGUE AVE	7/4/2023	P8
C	THEFT 3D VEHICLE PARTS AND ACCESSORIES	200 E PACIFIC AVE	7/3/2023	P8
C	THEFT OF MOTOR VEHICLE	100 S DIVISION ST	7/3/2023	P8
<u>SPD8RS</u>				
C	ASSAULT 3D WEAPON OR NEGLIGENT INJURY	400 W SPRAGUE AVE	7/2/2023	P8
C	ASSAULT 3D WEAPON OR NEGLIGENT INJURY	N WALL ST / W SPOKANE FALLS BLVD	7/3/2023	P8
C	ASSAULT 3D WEAPON OR NEGLIGENT INJURY	N WALL ST / W SPOKANE FALLS BLVD	7/3/2023	P8
A	BURGLARY 1D COMMERCIAL	500 N HOWARD ST	7/8/2023	P8
C	BURGLARY 2D COMMERCIAL	400 W RIVERSIDE AVE	7/3/2023	P8
C	ROBBERY 1D CARJACKING	1000 W 3RD AVE	7/7/2023	P7
C	ROBBERY 1D PERSON	0 W 3RD AVE	7/3/2023	P8
C	THEFT 2D ALL OTHER	700 W RIVERSIDE AVE	7/3/2023	P8
C	THEFT 2D ALL OTHER	300 S ADAMS ST	7/5/2023	P8
C	THEFT 2D FROM BUILDING	0 W MAIN AVE	7/2/2023	P8
C	THEFT 2D FROM BUILDING	400 W SPRAGUE AVE	7/5/2023	P8
C	THEFT 2D FROM MOTOR VEHICLE	900 W 3RD AVE	7/3/2023	P8
C	THEFT 3D ALL OTHER	1700 W 4TH AVE	7/5/2023	P8
C	THEFT 3D ALL OTHER	200 W 3RD AVE	7/3/2023	P8
C	THEFT 3D ALL OTHER	1300 W 3RD AVE	7/3/2023	P8
C	THEFT 3D ALL OTHER	1600 W 4TH AVE	7/6/2023	P8
C	THEFT 3D ALL OTHER	800 W MAIN AVE	7/6/2023	P8
C	THEFT 3D FROM BUILDING	1100 W SPRAGUE AVE	7/6/2023	P8
C	THEFT 3D FROM BUILDING	0 W 2ND AVE	7/3/2023	P8
C	THEFT 3D FROM BUILDING	900 W 1ST AVE	7/2/2023	
C	THEFT 3D FROM BUILDING	100 S POST ST	7/4/2023	
C	THEFT 3D FROM MOTOR VEHICLE	W SPOKANE FALLS BLVD / N WASHINGTON	7/2/2023	P8
C	THEFT 3D FROM MOTOR VEHICLE	400 W SPRAGUE AVE	7/4/2023	P8
C	THEFT 3D FROM MOTOR VEHICLE	400 W MAIN AVE	7/6/2023	P8
C	THEFT 3D FROM MOTOR VEHICLE	S WASHINGTON ST / W 1ST AVE	7/5/2023	
C	THEFT OF MOTOR VEHICLE	W RIVERSIDE AVE / N HOWARD ST	7/4/2023	P8
C	THEFT OF MOTOR VEHICLE	200 N WALL ST	7/8/2023	P8

POLICE SUMMARY - Ending: Saturday, July 8, 2023



Other Jurisdiction or Unk District

Preliminary IBR Counts

NIBRS Categories (Part 1 Selected)		7 Day Comparison			28 Day Comparison			YTD Comparison		
		Current	Prior	Percent	Current	Prior	Percent	Current	Prior	Percent
Violent	Criminal Homicide	0	0		0	0		0	0	
	Rape	0	1	-100.00%	1	0		6	3	100.00%
	Robbery - Commercial	0	0		0	0		0	0	
	Robbery - Person	0	0		0	0		1	0	
	Aggravated Assault - Non DV	0	0		0	0		0	2	-100.00%
	Aggravated Assault - DV	0	0		0	0		0	2	-100.00%
Violent Total:		0	1	-100.00%	1	0		7	7	0.00%
Property	Burglary - Residential	0	0		0	0		0	1	-100.00%
	Burglary Garage	0	0		0	0		0	0	
	Burglary Commercial	0	0		1	0		1	3	-66.67%
	Larceny	0	1	-100.00%	2	1	100.00%	13	29	-55.17%
	Vehicle Theft	0	0		0	0		0	3	-100.00%
	Arson	0	0		0	0		0	0	
Property Total:		0	1	-100.00%	3	1	200.00%	14	36	-61.11%
Preliminary Part 1 Crime Totals:		0	2	-100.00%	4	1	300.00%	21	43	-51.16%
Current 7 Day Period:		7/2/2023 - 7/8/2023			Prior 7 Day Period:		6/25/2023 - 7/1/2023			
Current 28 Day Period:		6/11/2023 - 7/8/2023			Prior 28 Day Period:		5/14/2023 - 6/10/2023			
Current YTD Day Period:		1/1/2023 - 7/8/2023			Prior YTD Period:		1/1/2022 - 7/8/2022			

Prepared by SPD Crime Analysis Office - Monday, July 10, 2023

NOTE: SPD moved from UCR to the NIBRS reporting standard on 10/4/16 following the transition to a new RMS System. [Numbers on CompStat reports prior to this date should not be used as a comparison to those on this report.](#) Additional info on these reporting standards can be found on the FBI website: <https://ucr.fbi.gov/nibrs-overview>

This chart represents Preliminary counts of selected crime categories from Police Case Reports. Full statistical analysis to determine the confidence level of this data has not been performed. The % change columns on the preliminary counts differ from the percentage change on the NIBRS crime report, sometimes significantly. The CompStat report is designed for operational use and includes only selected NIBRS categories and coding less complex than full NIBRS rules. Official statistics for these and other NIBRS categories can be found on WASPC & FBI websites once available.

Sunday - Saturday

7/2/2023 TO 7/8/2023

Other Jurisdiction/Unk District



<u>A/C</u>	<u>Offense Statute</u>	<u>Address</u>	<u>Reported Date</u>	<u>Dist</u>
------------	------------------------	----------------	----------------------	-------------

#Type!

#Typ