

SPOKANE POLICE DEPARTMENT

PRELIMINARY CITYWIDE **IBR** CRIME REPORT



Preliminary IBR Counts

CHIEF OF POLICE

Craig Meidl

Period Ending: Saturday, June 24, 2023

| NIBRS Categories (Part 1 Selected) | | 7 Day Comparison | | | 28 Day Comparison | | | YTD Comparison | | |
|------------------------------------|-----------------------------|-----------------------|-------|---------|----------------------|-------|-----------------------|----------------|-------|---------|
| | | Current | Prior | Percent | Current | Prior | Percent | Current | Prior | Percent |
| Violent | Criminal Homicide | 0 | 0 | | 0 | 0 | | 5 | 7 | -28.57% |
| | Rape | 4 | 5 | -20.00% | 21 | 18 | 16.67% | 119 | 114 | 4.39% |
| | Robbery - Commercial | 2 | 8 | -75.00% | 13 | 8 | 62.50% | 50 | 55 | -9.09% |
| | Robbery - Person | 2 | 4 | -50.00% | 15 | 23 | -34.78% | 108 | 96 | 12.50% |
| | Aggravated Assault - Non DV | 15 | 19 | -21.05% | 61 | 44 | 38.64% | 286 | 258 | 10.85% |
| | Aggravated Assault - DV | 4 | 6 | -33.33% | 25 | 33 | -24.24% | 178 | 166 | 7.23% |
| | Violent Total: | 27 | 42 | -35.71% | 135 | 126 | 7.14% | 746 | 696 | 7.18% |
| Property | Burglary - Residential | 17 | 18 | -5.56% | 71 | 60 | 18.33% | 422 | 374 | 12.83% |
| | Burglary Garage | 9 | 17 | -47.06% | 49 | 56 | -12.50% | 257 | 172 | 49.42% |
| | Burglary Commercial | 12 | 15 | -20.00% | 47 | 39 | 20.51% | 284 | 323 | -12.07% |
| | Larceny | 193 | 245 | -21.22% | 807 | 719 | 12.24% | 4505 | 5030 | -10.44% |
| | Vehicle Theft | 36 | 41 | -12.20% | 142 | 142 | 0.00% | 768 | 792 | -3.03% |
| | Arson | 1 | 0 | | 5 | 1 | 400.00% | 42 | 36 | 16.67% |
| | Property Total: | 268 | 336 | -20.24% | 1121 | 1017 | 10.23% | 6278 | 6727 | -6.67% |
| Preliminary Part 1 Crime Totals: | | 295 | 378 | -21.96% | 1256 | 1143 | 9.89% | 7024 | 7423 | -5.38% |
| Current 7 Day Period: | | 6/18/2023 - 6/24/2023 | | | Prior 7 Day Period: | | 6/11/2023 - 6/17/2023 | | | |
| Current 28 Day Period: | | 5/28/2023 - 6/24/2023 | | | Prior 28 Day Period: | | 4/30/2023 - 5/27/2023 | | | |
| Current YTD Day Period: | | 1/1/2023 - 6/24/2023 | | | Prior YTD Period: | | 1/1/2022 - 6/24/2022 | | | |

Prepared by SPD Crime Analysis Office - Monday, June 26, 2023

NOTE: SPD moved from UCR to the NIBRS reporting standard on 10/4/16 following the transition to a new RMS System. [Numbers on CompStat reports prior to this date should not be used as a comparison to those on this report.](#) Additional info on these reporting standards can be found on the FBI website: <https://ucr.fbi.gov/nibrs-overview>

This chart represents Preliminary counts of selected crime categories from Police Case Reports. Full statistical analysis to determine the confidence level of this data has not been performed. The % change columns on the preliminary counts differ from the percentage change on the NIBRS crime report, sometimes significantly. The CompStat report is designed for operational use and includes only selected NIBRS categories and coding less complex than full NIBRS rules. Official statistics for these and other NIBRS categories can be found on WASPC & FBI websites once available.



SPOKANE POLICE DEPARTMENT

Northwest Precinct

ADAM Sector



PSA Commander

Captain Tom Hendren

Northwest District (P1)

Central District (P2)



POLICE SUMMARY - Ending: Saturday, June 24, 2023

NORTHWEST PRECINCT (P1, P2) ADAM SECTOR



Preliminary IBR Counts

| NIBRS Categories (Part 1 Selected) | | 7 Day Comparison | | | 28 Day Comparison | | | YTD Comparison | | |
|---|-----------------------------|-----------------------|-------|----------|-----------------------------|-------|-----------------------|----------------|-------|---------|
| | | Current | Prior | Percent | Current | Prior | Percent | Current | Prior | Percent |
| Violent | Criminal Homicide | 0 | 0 | | 0 | 0 | | 2 | 2 | 0.00% |
| | Rape | 1 | 3 | -66.67% | 7 | 4 | 75.00% | 27 | 29 | -6.90% |
| | Robbery - Commercial | 1 | 2 | -50.00% | 3 | 0 | | 7 | 13 | -46.15% |
| | Robbery - Person | 0 | 2 | -100.00% | 4 | 7 | -42.86% | 20 | 23 | -13.04% |
| | Aggravated Assault - Non DV | 2 | 4 | -50.00% | 11 | 4 | 175.00% | 50 | 71 | -29.58% |
| | Aggravated Assault - DV | 1 | 0 | | 7 | 6 | 16.67% | 46 | 53 | -13.21% |
| Violent Total: | | 5 | 11 | -54.55% | 32 | 21 | 52.38% | 152 | 191 | -20.42% |
| Property | Burglary - Residential | 3 | 6 | -50.00% | 15 | 13 | 15.38% | 128 | 106 | 20.75% |
| | Burglary Garage | 3 | 6 | -50.00% | 18 | 21 | -14.29% | 85 | 45 | 88.89% |
| | Burglary Commercial | 1 | 4 | -75.00% | 9 | 7 | 28.57% | 64 | 53 | 20.75% |
| | Larceny | 41 | 65 | -36.92% | 203 | 167 | 21.56% | 971 | 994 | -2.31% |
| | Vehicle Theft | 7 | 7 | 0.00% | 33 | 30 | 10.00% | 190 | 171 | 11.11% |
| | Arson | 0 | 0 | | 1 | 0 | | 10 | 11 | -9.09% |
| Property Total: | | 55 | 88 | -37.50% | 279 | 238 | 17.23% | 1448 | 1380 | 4.93% |
| Preliminary Part 1 Crime Totals: | | 60 | 99 | -39.39% | 311 | 259 | 20.08% | 1600 | 1571 | 1.85% |
| Current 7 Day Period: | | 6/18/2023 - 6/24/2023 | | | Prior 7 Day Period: | | 6/11/2023 - 6/17/2023 | | | |
| Current 28 Day Period: | | 5/28/2023 - 6/24/2023 | | | Prior 28 Day Period: | | 4/30/2023 - 5/27/2023 | | | |
| Current YTD Day Period: | | 1/1/2023 - 6/24/2023 | | | Prior YTD Period: | | 1/1/2022 - 6/24/2022 | | | |

Prepared by SPD Crime Analysis Office - Monday, June 26, 2023

NOTE: SPD moved from UCR to the NIBRS reporting standard on 10/4/16 following the transition to a new RMS System. [Numbers on CompStat reports prior to this date should not be used as a comparison to those on this report.](#) Additional info on these reporting standards can be found on the FBI website: <https://ucr.fbi.gov/nibrs-overview>

This chart represents Preliminary counts of selected crime categories from Police Case Reports. Full statistical analysis to determine the confidence level of this data has not been performed. The % change columns on the preliminary counts differ from the percentage change on the NIBRS crime report, sometimes significantly. The CompStat report is designed for operational use and includes only selected NIBRS categories and coding less complex than full NIBRS rules. Official statistics for these and other NIBRS categories can be found on WASPC & FBI websites once available.



Note: On 1/8/23 boundary changes were implemented dividing the North Precinct into two (NW and NE). The Northwest Precinct ADAM Sector consists of P1 and P2; Consequently this page did not exist on printed CompStat reports prior to 1/8/23

POLICE SUMMARY - Ending: Saturday, June 24, 2023



NW - Northwest District (P1)

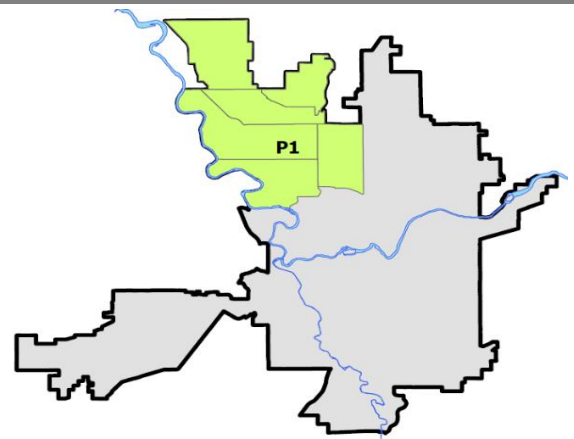
Preliminary IBR Counts

| NIBRS Categories (Part 1 Selected) | | 7 Day Comparison | | | 28 Day Comparison | | | YTD Comparison | | |
|---|-----------------------------|-----------------------|-------|----------|-----------------------------|-------|-----------------------|----------------|-------|----------|
| | | Current | Prior | Percent | Current | Prior | Percent | Current | Prior | Percent |
| Violent | Criminal Homicide | 0 | 0 | | 0 | 0 | | 0 | 1 | -100.00% |
| | Rape | 1 | 1 | 0.00% | 4 | 1 | 300.00% | 12 | 13 | -7.69% |
| | Robbery - Commercial | 0 | 0 | | 0 | 0 | | 0 | 5 | -100.00% |
| | Robbery - Person | 0 | 1 | -100.00% | 3 | 4 | -25.00% | 10 | 9 | 11.11% |
| | Aggravated Assault - Non DV | 1 | 2 | -50.00% | 4 | 1 | 300.00% | 23 | 28 | -17.86% |
| | Aggravated Assault - DV | 1 | 0 | | 5 | 2 | 150.00% | 24 | 24 | 0.00% |
| Violent Total: | | 3 | 4 | -25.00% | 16 | 8 | 100.00% | 69 | 80 | -13.75% |
| Property | Burglary - Residential | 1 | 3 | -66.67% | 7 | 8 | -12.50% | 67 | 51 | 31.37% |
| | Burglary Garage | 2 | 4 | -50.00% | 12 | 14 | -14.29% | 53 | 23 | 130.43% |
| | Burglary Commercial | 1 | 0 | | 1 | 0 | | 16 | 19 | -15.79% |
| | Larceny | 25 | 33 | -24.24% | 103 | 81 | 27.16% | 478 | 441 | 8.39% |
| | Vehicle Theft | 4 | 2 | 100.00% | 14 | 12 | 16.67% | 71 | 67 | 5.97% |
| | Arson | 0 | 0 | | 0 | 0 | | 3 | 4 | -25.00% |
| Property Total: | | 33 | 42 | -21.43% | 137 | 115 | 19.13% | 688 | 605 | 13.72% |
| Preliminary Part 1 Crime Totals: | | 36 | 46 | -21.74% | 153 | 123 | 24.39% | 757 | 685 | 10.51% |
| Current 7 Day Period: | | 6/18/2023 - 6/24/2023 | | | Prior 7 Day Period: | | 6/11/2023 - 6/17/2023 | | | |
| Current 28 Day Period: | | 5/28/2023 - 6/24/2023 | | | Prior 28 Day Period: | | 4/30/2023 - 5/27/2023 | | | |
| Current YTD Day Period: | | 1/1/2023 - 6/24/2023 | | | Prior YTD Period: | | 1/1/2022 - 6/24/2022 | | | |

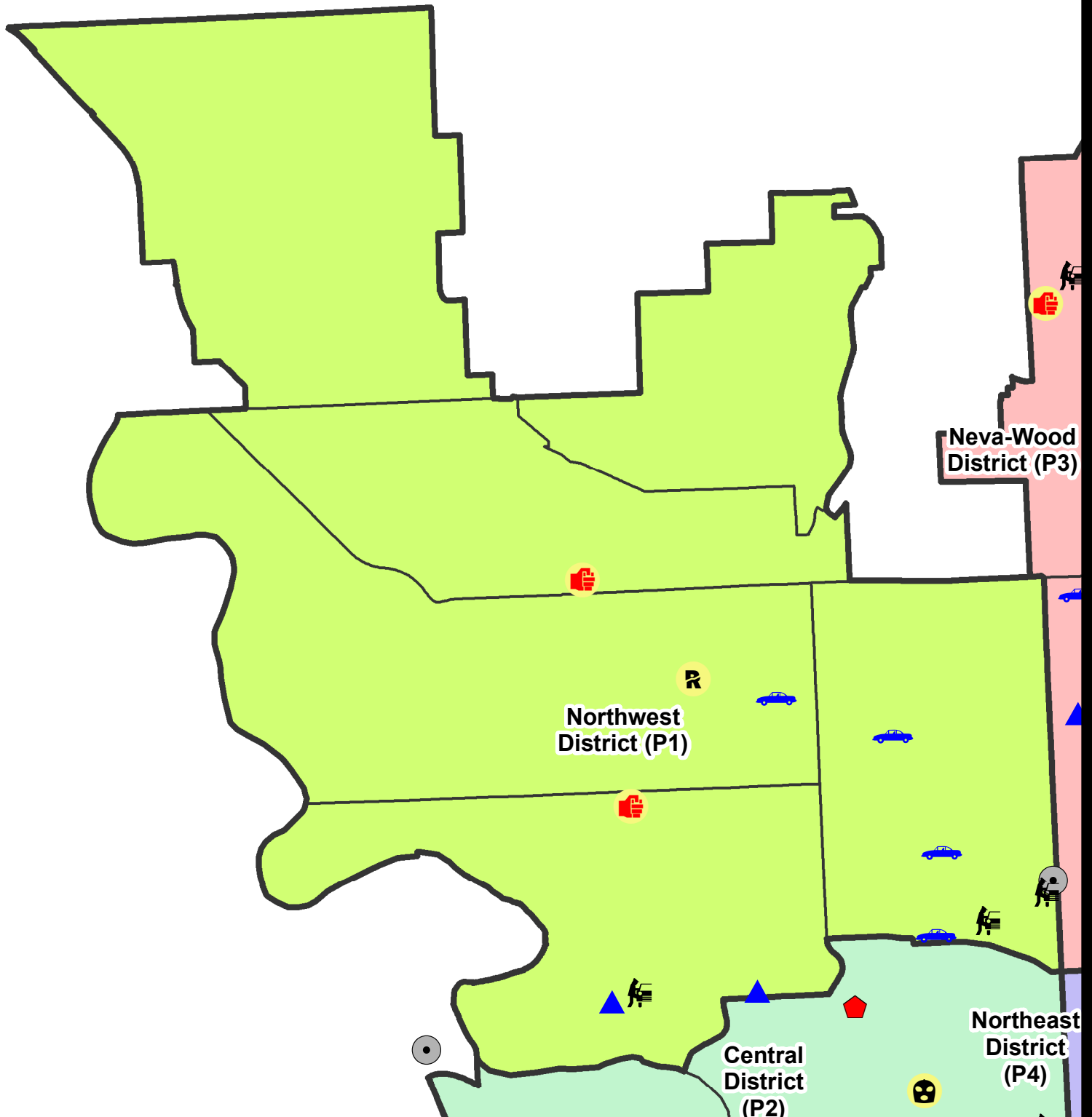
Prepared by SPD Crime Analysis Office - Monday, June 26, 2023

NOTE: SPD moved from UCR to the NIBRS reporting standard on 10/4/16 following the transition to a new RMS System. [Numbers on CompStat reports prior to this date should not be used as a comparison to those on this report.](#) Additional info on these reporting standards can be found on the FBI website: <https://ucr.fbi.gov/nibrs-overview>

This chart represents Preliminary counts of selected crime categories from Police Case Reports. Full statistical analysis to determine the confidence level of this data has not been performed. The % change columns on the preliminary counts differ from the percentage change on the NIBRS crime report, sometimes significantly. The CompStat report is designed for operational use and includes only selected NIBRS categories and coding less complex than full NIBRS rules. Official statistics for these and other NIBRS categories can be found on WASPC & FBI websites once available.



Note: On 1/8/23 a boundary change to P1 added a portion of the prior area to P2 (SPA2EG); Consequently activity in P1 will appear a bit lower if compared to printed CompStat reports prior to 1/8/23



City of Spokane
Northwest District (P1)
Selected
Crime Codes
2023-06-18 to 2023-06-24
Prepared By:
Crime Analysis Unit
Spokane Police Department

Legend

NIBRS Events



Criminal Homicide



Rape



Robbery Commercial



Robbery Person



Aggravated Assault



Burglary Residential



Burglary Garage



Burglary Commercial



Vehicle Prowling



Vehicle Theft



Arson



Cases Represent LERMS Crime Codes
Points may indicate multiple events
Note: Veh Prowl is only Larceny displayed

For Additional Information on
Incidents pertaining to an
Area, Trend, or Pattern
Contact Information Analysis

0 0.25 0.5 1 Miles



THIS IS NOT A LEGAL DOCUMENT.
 The information shown on this map is compiled from various sources and is subject to constant revision. Information shown on this map should not be used to determine the location of facilities in relationship to property lines, section lines, streets, etc.

Sunday - Saturday

NW - Northwest District (P1)

6/18/2023 TO 6/24/2023



| <u>A/C</u> | <u>Offense Statute</u> | <u>Address</u> | <u>Reported Date</u> | <u>Dist</u> |
|----------------------|--|------------------------|----------------------|-------------|
| <u>SPA1AD</u> | | | | |
| C | ASSAULT 3D WEAPON OR NEGLIGENT INJURY | 4500 N C ST | 6/23/2023 | P1 |
| C | BURGLARY 1D GARAGE | 3300 W FAIRVIEW AVE | 6/18/2023 | P1 |
| C | BURGLARY 2D GARAGE | 3000 N HEMLOCK ST | 6/22/2023 | |
| C | THEFT 2D FROM BUILDING | 2700 W HEROY AVE | 6/21/2023 | |
| C | THEFT 3D FROM BUILDING | 3200 W PRINCETON AVE | 6/22/2023 | P1 |
| C | THEFT 3D FROM MOTOR VEHICLE | 3100 W EUCLID AVE | 6/21/2023 | |
| C | THEFT 3D SHOPLIFTING | 2200 W WELLESLEY AVE | 6/18/2023 | P1 |
| C | THEFT 3D SHOPLIFTING | 2200 W WELLESLEY AVE | 6/20/2023 | P1 |
| C | THEFT 3D SHOPLIFTING | 2500 W WELLESLEY AVE | 6/20/2023 | P1 |
| C | THEFT 3D SHOPLIFTING | 2200 W WELLESLEY AVE | 6/22/2023 | P1 |
| C | THEFT 3D SHOPLIFTING | 2200 W WELLESLEY AVE | 6/22/2023 | P1 |
| C | THEFT 3D SHOPLIFTING | 2200 W WELLESLEY AVE | 6/23/2023 | P1 |
| C | THEFT 3D SHOPLIFTING | 2500 W WELLESLEY AVE | 6/23/2023 | P1 |
| C | THEFT 3D SHOPLIFTING | 2300 W WELLESLEY AVE | 6/18/2023 | |
| C | THEFT 3D SHOPLIFTING | 2300 W WELLESLEY AVE | 6/18/2023 | |
| C | THEFT 3D SHOPLIFTING | 2300 W WELLESLEY AVE | 6/23/2023 | |
| C | THEFT 3D SHOPLIFTING | 2300 W WELLESLEY AVE | 6/24/2023 | |
| <u>SPA1BS</u> | | | | |
| C | ASSAULT 1D | 3300 W ELMHURST AVE | 6/21/2023 | P1 |
| A | BURGLARY 1D FROM RESIDENCE | 3300 W ELMHURST AVE | 6/21/2023 | P1 |
| C | THEFT 2D SHOPLIFTING | 1800 W FRANCIS AVE | 6/20/2023 | |
| C | THEFT 2D VEHICLE PARTS AND ACCESSORIES | 3100 W EXCELL AVE | 6/21/2023 | P1 |
| <u>SPA1IT</u> | | | | |
| C | THEFT 3D SHOPLIFTING | 9000 N INDIAN TRAIL RD | 6/23/2023 | |
| <u>SPA1NH</u> | | | | |
| C | BURGLARY 2D COMMERCIAL | 3800 N DIVISION ST | 6/24/2023 | P4 |
| C | THEFT 2D FROM MOTOR VEHICLE | 3700 N ATLANTIC ST | 6/19/2023 | |
| C | THEFT 3D ALL OTHER | 1000 W GARLAND AVE | 6/18/2023 | P1 |
| C | THEFT 3D ALL OTHER | 5700 N WALNUT ST | 6/22/2023 | P1 |
| C | THEFT 3D FROM MOTOR VEHICLE | 500 W GLASS AVE | 6/19/2023 | |
| C | THEFT 3D SHOPLIFTING | 6000 N DIVISION ST | 6/19/2023 | P2 |
| C | THEFT 3D VEHICLE PARTS AND ACCESSORIES | 4200 N DIVISION ST | 6/18/2023 | P1 |
| C | THEFT OF MOTOR VEHICLE | 4000 N POST ST | 6/20/2023 | P1 |
| C | THEFT OF MOTOR VEHICLE | 800 W CORA AVE | 6/20/2023 | P1 |
| C | THEFT OF MOTOR VEHICLE | 5000 N JEFFERSON ST | 6/22/2023 | P1 |
| <u>SPA1NW</u> | | | | |
| C | RAPE 1D | | 6/18/2023 | P1 |

For protection of victim privacy, the entire address on sexual assault crimes has been redacted.

| <u>A/C</u> | <u>Offense Statute</u> | <u>Address</u> | <u>Reported Date</u> | <u>Dist</u> |
|-------------------|-------------------------------|-----------------------|-----------------------------|--------------------|
| C | THEFT 2D ALL OTHER | 5300 N CANNON ST | 6/23/2023 | P1 |
| C | THEFT 3D ALL OTHER | 2900 W LITCHFIELD PL | 6/19/2023 | P1 |
| C | THEFT OF MOTOR VEHICLE | 5300 N CANNON ST | 6/23/2023 | P1 |

POLICE SUMMARY - Ending: Saturday, June 24, 2023

NW - North Central District (P2)



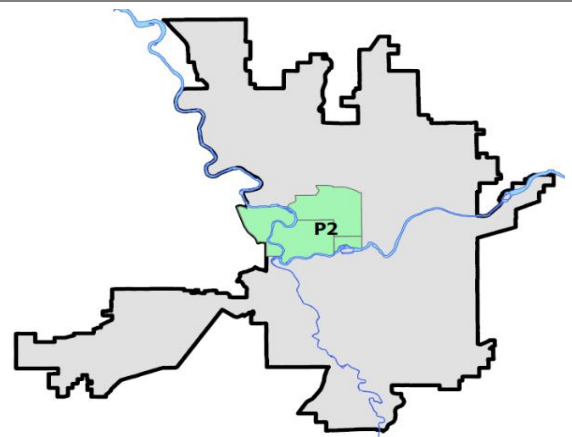
Preliminary IBR Counts

| NIBRS Categories (Part 1 Selected) | | 7 Day Comparison | | | 28 Day Comparison | | | YTD Comparison | | |
|------------------------------------|-----------------------------|-----------------------|-------|----------|----------------------|-------|-----------------------|----------------|-------|---------|
| | | Current | Prior | Percent | Current | Prior | Percent | Current | Prior | Percent |
| Violent | Criminal Homicide | 0 | 0 | | 0 | 0 | | 2 | 1 | 100.00% |
| | Rape | 0 | 2 | -100.00% | 3 | 3 | 0.00% | 15 | 16 | -6.25% |
| | Robbery - Commercial | 1 | 2 | -50.00% | 3 | 0 | | 7 | 8 | -12.50% |
| | Robbery - Person | 0 | 1 | -100.00% | 1 | 3 | -66.67% | 10 | 14 | -28.57% |
| | Aggravated Assault - Non DV | 1 | 2 | -50.00% | 7 | 3 | 133.33% | 27 | 43 | -37.21% |
| | Aggravated Assault - DV | 0 | 0 | | 2 | 4 | -50.00% | 22 | 29 | -24.14% |
| Violent Total: | | 2 | 7 | -71.43% | 16 | 13 | 23.08% | 83 | 111 | -25.23% |
| Property | Burglary - Residential | 2 | 3 | -33.33% | 8 | 5 | 60.00% | 61 | 55 | 10.91% |
| | Burglary Garage | 1 | 2 | -50.00% | 6 | 7 | -14.29% | 32 | 22 | 45.45% |
| | Burglary Commercial | 0 | 4 | -100.00% | 8 | 7 | 14.29% | 48 | 34 | 41.18% |
| | Larceny | 16 | 32 | -50.00% | 100 | 86 | 16.28% | 493 | 553 | -10.85% |
| | Vehicle Theft | 3 | 5 | -40.00% | 19 | 18 | 5.56% | 119 | 104 | 14.42% |
| | Arson | 0 | 0 | | 1 | 0 | | 7 | 7 | 0.00% |
| Property Total: | | 22 | 46 | -52.17% | 142 | 123 | 15.45% | 760 | 775 | -1.94% |
| Preliminary Part 1 Crime Totals: | | 24 | 53 | -54.72% | 158 | 136 | 16.18% | 843 | 886 | -4.85% |
| Current 7 Day Period: | | 6/18/2023 - 6/24/2023 | | | Prior 7 Day Period: | | 6/11/2023 - 6/17/2023 | | | |
| Current 28 Day Period: | | 5/28/2023 - 6/24/2023 | | | Prior 28 Day Period: | | 4/30/2023 - 5/27/2023 | | | |
| Current YTD Day Period: | | 1/1/2023 - 6/24/2023 | | | Prior YTD Period: | | 1/1/2022 - 6/24/2022 | | | |


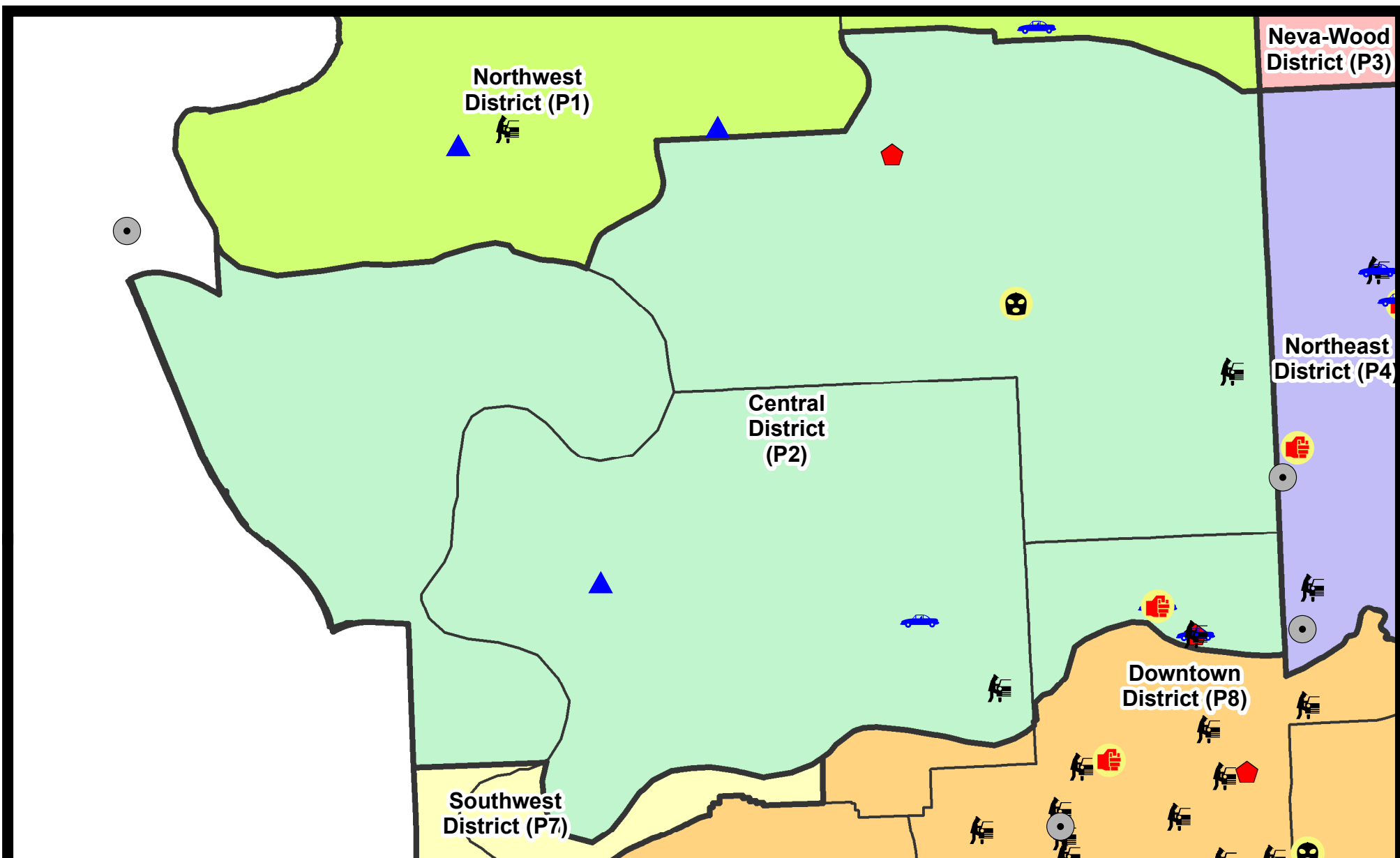
Prepared by SPD Crime Analysis Office - Monday, June 26, 2023

NOTE: SPD moved from UCR to the NIBRS reporting standard on 10/4/16 following the transition to a new RMS System. [Numbers on CompStat reports prior to this date should not be used as a comparison to those on this report.](#) Additional info on these reporting standards can be found on the FBI website: <https://ucr.fbi.gov/nibrs-overview>

This chart represents Preliminary counts of selected crime categories from Police Case Reports. Full statistical analysis to determine the confidence level of this data has not been performed. The % change columns on the preliminary counts differ from the percentage change on the NIBRS crime report, sometimes significantly. The CompStat report is designed for operational use and includes only selected NIBRS categories and coding less complex than full NIBRS rules. Official statistics for these and other NIBRS categories can be found on WASPC & FBI websites once available.




Note: On 1/8/23 a boundary change to P2 added a portion of the P1 area into P2 (SPA2EG); Consequently activity in P2 will appear a bit higher if compared to printed CompStat reports prior to 1/8/23



City of Spokane
Central District (P2)
Selected
Crime Types
2023-06-18 to 2023-06-24
 Prepared By:
 Crime Analysis Unit
 Spokane Police Department

Legend

NIBRS Events



Cases Represent LERMS Crime Codes
 Points may indicate multiple events
 Note: Veh Prowl is only Larceny category displayed



For Additional Information on Incidents
 pertaining to an Area, Trend, or Pattern
 Contact Information Analysis

0 0.2 0.4 0.6 Miles



THIS IS NOT A LEGAL DOCUMENT:
 The information shown on this map is compiled
 from various sources and is subject to constant
 revision. Information shown on this map should
 not be used to determine the location of facilities
 in relationship to property lines, section lines,
 streets, etc.



Sunday - Saturday

NW - Central District (P2)

6/18/2023 TO 6/24/2023



| <u>A/C</u> | <u>Offense Statute</u> | <u>Address</u> | <u>Reported Date</u> | <u>Dist</u> |
|----------------------|--|------------------------------|----------------------|-------------|
| <u>SPA2EG</u> | | | | |
| C | RESIDENTIAL BURGLARY | 1400 W CLEVELAND AVE | 6/22/2023 | P1 |
| C | ROBBERY 1D COMMERCIAL | 2200 N MONROE ST | 6/19/2023 | P1 |
| C | THEFT 2D ALL OTHER | 700 W SHANNON AVE | 6/23/2023 | |
| C | THEFT 2D FROM BUILDING | 2200 N ASH ST | 6/23/2023 | P2 |
| C | THEFT 3D FROM MOTOR VEHICLE | 100 W INDIANA AVE | 6/22/2023 | P2 |
| C | THEFT 3D SHOPLIFTING | 1200 W KNOX AVE | 6/18/2023 | |
| C | THEFT 3D SHOPLIFTING | 1700 W NORTHWEST BLVD | 6/19/2023 | |
| C | THEFT 3D SHOPLIFTING | 1700 W NORTHWEST BLVD | 6/20/2023 | |
| C | THEFT 3D SHOPLIFTING | 1600 W NORTHWEST BLVD | 6/22/2023 | |
| <u>SPA2RS</u> | | | | |
| C | ASSAULT 1D | 800 N WASHINGTON ST | 6/20/2023 | P8 |
| C | RESIDENTIAL BURGLARY | 300 W NORTH RIVER DR | 6/24/2023 | P1 |
| C | THEFT 3D FROM MOTOR VEHICLE | 300 W NORTH RIVER DR | 6/24/2023 | P2 |
| C | THEFT 3D VEHICLE PARTS AND ACCESSORIES | 800 N DIVISION ST | 6/18/2023 | P2 |
| C | THEFT OF MOTOR VEHICLE | 800 N WASHINGTON ST | 6/23/2023 | P1 |
| C | THEFT OF MOTOR VEHICLE | 300 W NORTH RIVER DR | 6/24/2023 | P1 |
| <u>SPA2WC</u> | | | | |
| C | BURGLARY 2D GARAGE | 2700 W GARDNER AVE | 6/19/2023 | |
| C | THEFT 2D FROM MOTOR VEHICLE | 500 N JEFFERSON LN | 6/23/2023 | P2 |
| C | THEFT 3D ALL OTHER | W BOONE AVE / N NETTLETON ST | 6/24/2023 | |
| C | THEFT 3D FROM BUILDING | 600 N CEDAR ST | 6/21/2023 | |
| C | THEFT 3D SHOPLIFTING | 1000 W SUMMIT PKWY | 6/19/2023 | P2 |
| C | THEFT 3D SHOPLIFTING | 1000 W SUMMIT PKWY | 6/21/2023 | P1 |
| C | THEFT 3D VEHICLE PARTS AND ACCESSORIES | 1500 W DEAN AVE | 6/20/2023 | P2 |
| C | THEFT 3D VEHICLE PARTS AND ACCESSORIES | 1000 W AUGUSTA AVE | 6/24/2023 | P2 |
| C | THEFT OF MOTOR VEHICLE | 1400 W MALLON AVE | 6/20/2023 | P1 |

SPOKANE POLICE DEPARTMENT

Northeast Precinct

BAKER Sector

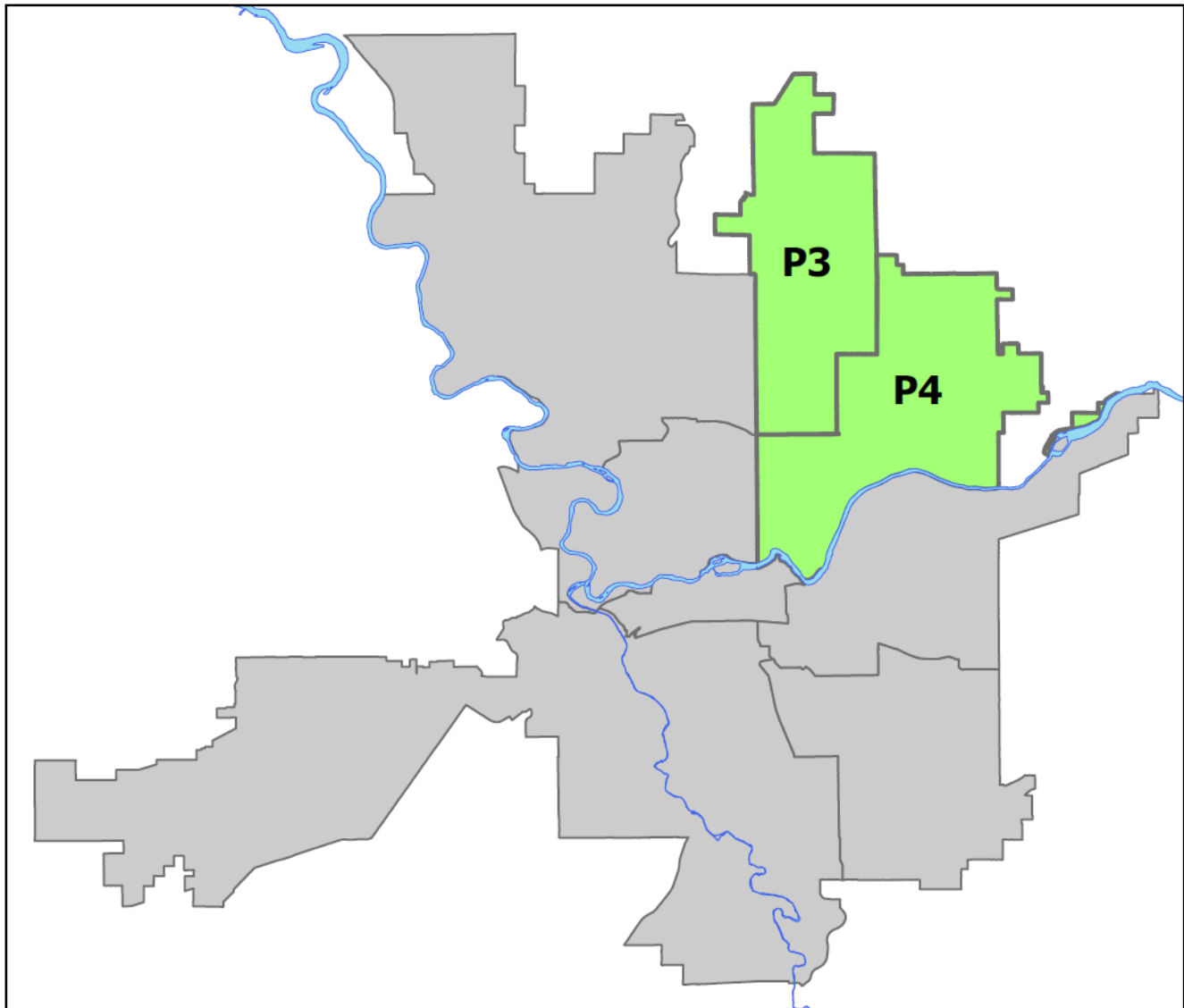


PSA Commander

Captain Steve Wohl

NevaWood District (P3)

Northeast District (P4)



POLICE SUMMARY - Ending: Saturday, June 24, 2023

NORTHEAST PRECINCT (P3, P4) BAKER SECTOR



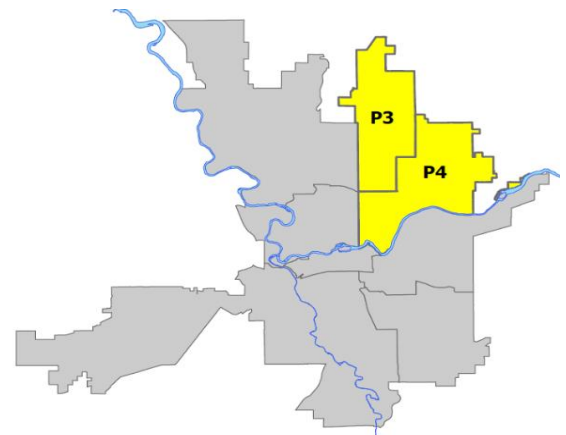
Preliminary IBR Counts

| NIBRS Categories (Part 1 Selected) | | 7 Day Comparison | | | 28 Day Comparison | | | YTD Comparison | | |
|---|-----------------------------|-----------------------|-------|----------|-----------------------------|-------|-----------------------|----------------|-------|---------|
| | | Current | Prior | Percent | Current | Prior | Percent | Current | Prior | Percent |
| Violent | Criminal Homicide | 0 | 0 | | 0 | 0 | | 1 | 1 | 0.00% |
| | Rape | 1 | 1 | 0.00% | 4 | 4 | 0.00% | 32 | 28 | 14.29% |
| | Robbery - Commercial | 0 | 3 | -100.00% | 5 | 6 | -16.67% | 26 | 30 | -13.33% |
| | Robbery - Person | 1 | 1 | 0.00% | 5 | 6 | -16.67% | 32 | 33 | -3.03% |
| | Aggravated Assault - Non DV | 8 | 3 | 166.67% | 17 | 21 | -19.05% | 87 | 70 | 24.29% |
| | Aggravated Assault - DV | 1 | 3 | -66.67% | 10 | 14 | -28.57% | 72 | 49 | 46.94% |
| Violent Total: | | 11 | 11 | 0.00% | 41 | 51 | -19.61% | 250 | 211 | 18.48% |
| Property | Burglary - Residential | 7 | 8 | -12.50% | 34 | 33 | 3.03% | 189 | 131 | 44.27% |
| | Burglary Garage | 3 | 7 | -57.14% | 16 | 15 | 6.67% | 79 | 56 | 41.07% |
| | Burglary Commercial | 6 | 5 | 20.00% | 15 | 19 | -21.05% | 106 | 119 | -10.92% |
| | Larceny | 75 | 97 | -22.68% | 305 | 266 | 14.66% | 1780 | 1750 | 1.71% |
| | Vehicle Theft | 18 | 15 | 20.00% | 60 | 45 | 33.33% | 298 | 300 | -0.67% |
| | Arson | 1 | 0 | | 3 | 0 | | 14 | 11 | 27.27% |
| Property Total: | | 110 | 132 | -16.67% | 433 | 378 | 14.55% | 2466 | 2367 | 4.18% |
| Preliminary Part 1 Crime Totals: | | 121 | 143 | -15.38% | 474 | 429 | 10.49% | 2716 | 2578 | 5.35% |
| Current 7 Day Period: | | 6/18/2023 - 6/24/2023 | | | Prior 7 Day Period: | | 6/11/2023 - 6/17/2023 | | | |
| Current 28 Day Period: | | 5/28/2023 - 6/24/2023 | | | Prior 28 Day Period: | | 4/30/2023 - 5/27/2023 | | | |
| Current YTD Day Period: | | 1/1/2023 - 6/24/2023 | | | Prior YTD Period: | | 1/1/2022 - 6/24/2022 | | | |

Prepared by SPD Crime Analysis Office - Monday, June 26, 2023

NOTE: SPD moved from UCR to the NIBRS reporting standard on 10/4/16 following the transition to a new RMS System. [Numbers on CompStat reports prior to this date should not be used as a comparison to those on this report.](#) Additional info on these reporting standards can be found on the FBI website: <https://ucr.fbi.gov/nibrs-overview>

This chart represents Preliminary counts of selected crime categories from Police Case Reports. Full statistical analysis to determine the confidence level of this data has not been performed. The % change columns on the preliminary counts differ from the percentage change on the NIBRS crime report, sometimes significantly. The CompStat report is designed for operational use and includes only selected NIBRS categories and coding less complex than full NIBRS rules. Official statistics for these and other NIBRS categories can be found on WASPC & FBI websites once available.



Note: On 1/8/23 boundary changes were implemented dividing the North Precinct into two (NW and NE). The Northeast Precinct BAKER Sector consists of P3 and P4; Consequently this page did not exist on printed reports prior to 1/8/23

POLICE SUMMARY - Ending: Saturday, June 24, 2023



NE - Neva-Wood District (P3)

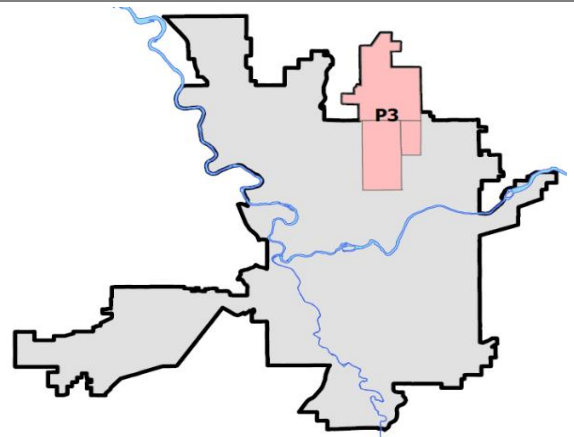
Preliminary IBR Counts

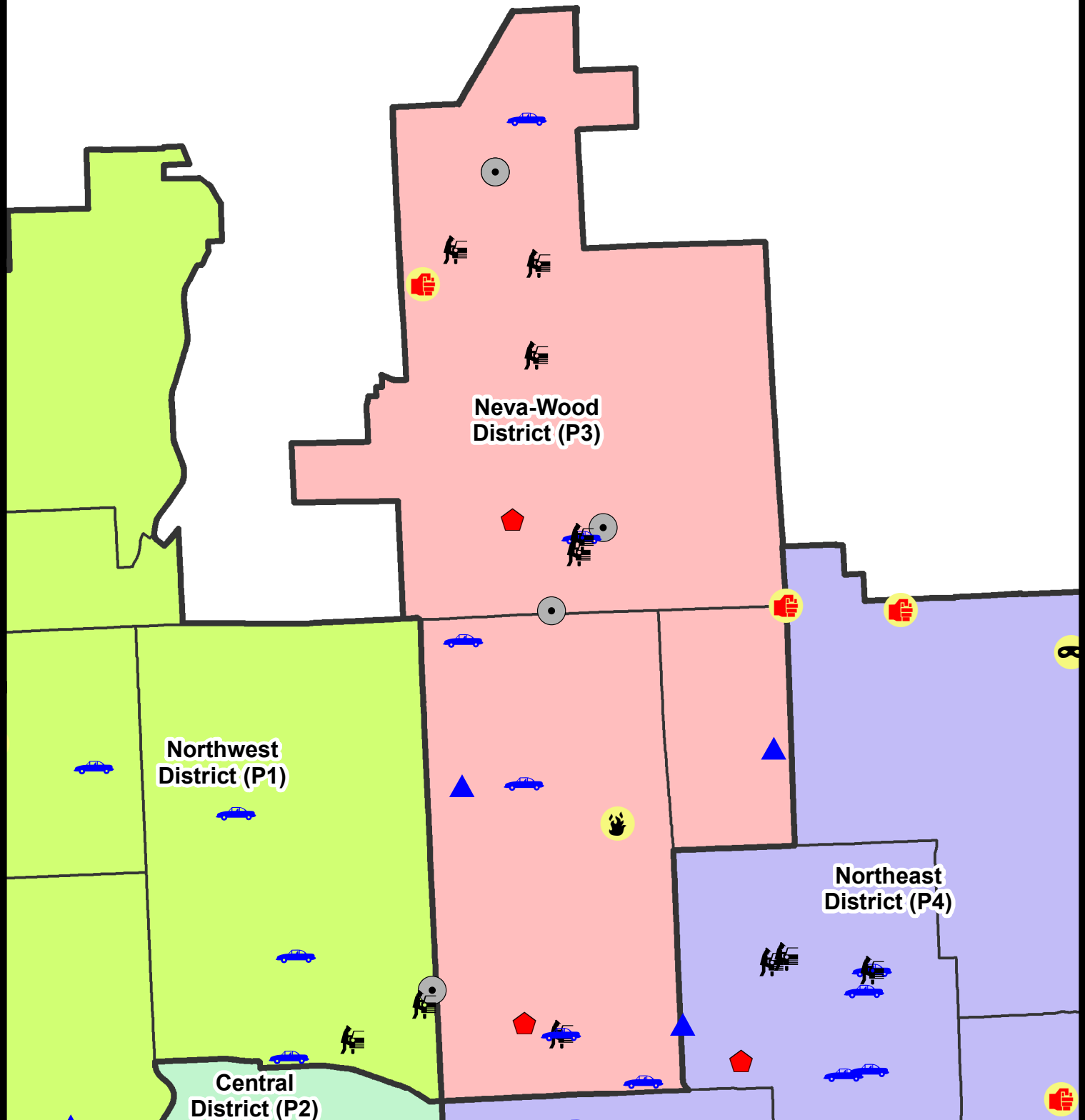
| NIBRS Categories (Part 1 Selected) | | 7 Day Comparison | | | 28 Day Comparison | | | YTD Comparison | | |
|---|-----------------------------|-----------------------|-------|----------|-----------------------------|-------|-----------------------|----------------|-------|---------|
| | | Current | Prior | Percent | Current | Prior | Percent | Current | Prior | Percent |
| Violent | Criminal Homicide | 0 | 0 | | 0 | 0 | | 1 | 1 | 0.00% |
| | Rape | 0 | 0 | | 1 | 2 | -50.00% | 15 | 14 | 7.14% |
| | Robbery - Commercial | 0 | 1 | -100.00% | 2 | 5 | -60.00% | 17 | 23 | -26.09% |
| | Robbery - Person | 0 | 1 | -100.00% | 2 | 3 | -33.33% | 16 | 23 | -30.43% |
| | Aggravated Assault - Non DV | 1 | 0 | | 1 | 8 | -87.50% | 32 | 29 | 10.34% |
| | Aggravated Assault - DV | 0 | 2 | -100.00% | 5 | 11 | -54.55% | 45 | 19 | 136.84% |
| Violent Total: | | 1 | 4 | -75.00% | 11 | 29 | -62.07% | 126 | 109 | 15.60% |
| Property | Burglary - Residential | 2 | 5 | -60.00% | 14 | 16 | -12.50% | 99 | 69 | 43.48% |
| | Burglary Garage | 2 | 5 | -60.00% | 11 | 8 | 37.50% | 50 | 34 | 47.06% |
| | Burglary Commercial | 4 | 3 | 33.33% | 11 | 14 | -21.43% | 77 | 47 | 63.83% |
| | Larceny | 52 | 56 | -7.14% | 192 | 176 | 9.09% | 1233 | 1243 | -0.80% |
| | Vehicle Theft | 6 | 6 | 0.00% | 28 | 23 | 21.74% | 157 | 162 | -3.09% |
| | Arson | 1 | 0 | | 2 | 0 | | 11 | 5 | 120.00% |
| Property Total: | | 67 | 75 | -10.67% | 258 | 237 | 8.86% | 1627 | 1560 | 4.29% |
| Preliminary Part 1 Crime Totals: | | 68 | 79 | -13.92% | 269 | 266 | 1.13% | 1753 | 1669 | 5.03% |
| Current 7 Day Period: | | 6/18/2023 - 6/24/2023 | | | Prior 7 Day Period: | | 6/11/2023 - 6/17/2023 | | | |
| Current 28 Day Period: | | 5/28/2023 - 6/24/2023 | | | Prior 28 Day Period: | | 4/30/2023 - 5/27/2023 | | | |
| Current YTD Day Period: | | 1/1/2023 - 6/24/2023 | | | Prior YTD Period: | | 1/1/2022 - 6/24/2022 | | | |

Prepared by SPD Crime Analysis Office - Monday, June 26, 2023

NOTE: SPD moved from UCR to the NIBRS reporting standard on 10/4/16 following the transition to a new RMS System. [Numbers on CompStat reports prior to this date should not be used as a comparison to those on this report.](#) Additional info on these reporting standards can be found on the FBI website: <https://ucr.fbi.gov/nibrs-overview>

This chart represents Preliminary counts of selected crime categories from Police Case Reports. Full statistical analysis to determine the confidence level of this data has not been performed. The % change columns on the preliminary counts differ from the percentage change on the NIBRS crime report, sometimes significantly. The CompStat report is designed for operational use and includes only selected NIBRS categories and coding less complex than full NIBRS rules. Official statistics for these and other NIBRS categories can be found on WASPC & FBI websites once available.





City of Spokane
Neve-Wood District (P3)
Selected Crime Codes
2023-06-18 to 2023-06-24
 Prepared By:
 Crime Analysis Unit
 Spokane Police Department

Legend

NIBRS Events



Criminal Homicide



Rape



Robbery Commercial



Robbery Person



Aggravated Assault



Burglary Residential



Burglary Garage



Burglary Commercial



Vehicle Prowling



Vehicle Theft



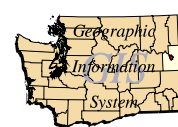
Arson



Cases Represent LERMS Crime Codes
 Points may indicate multiple events
 Note: Veh Prowl is only Larceny displayed

For Additional Information on
 Incidents pertaining to an
 Area, Trend, or Pattern
 Contact Information Analysis

0 0.2 0.4 0.8 Miles



THIS IS NOT A LEGAL DOCUMENT:
 The information shown on this map is compiled
 from various sources and is subject to constant
 revision. Information shown on this map should
 not be used to determine the location of facilities
 in relationship to property lines, section lines,
 streets, etc.

Sunday - Saturday

6/18/2023 TO 6/24/2023

NE - Neva-Wood District (P3)



| <u>A/C</u> | <u>Offense Statute</u> | <u>Address</u> | <u>Reported Date</u> | <u>Dist</u> |
|----------------------|--|----------------------|----------------------|-------------|
| <u>SPB3NL</u> | | | | |
| C | ARSON 1D | 1000 E WABASH AVE | 6/24/2023 | P1 |
| C | BURGLARY 2D GARAGE | 100 E CROWN AVE | 6/20/2023 | P4 |
| C | MAIL THEFT | 500 E SANSON AVE | 6/20/2023 | P3 |
| C | RESIDENTIAL BURGLARY | 3500 N ADDISON ST | 6/19/2023 | P4 |
| C | RETAIL THEFT WITH SPECIAL CIRCUMSTANCES 3D | 4700 N DIVISION ST | 6/19/2023 | P4 |
| C | RETAIL THEFT WITH SPECIAL CIRCUMSTANCES 3D | 4700 N DIVISION ST | 6/23/2023 | P4 |
| C | THEFT 2D SHOPLIFTING | 4700 N DIVISION ST | 6/20/2023 | |
| C | THEFT 2D SHOPLIFTING | 4700 N DIVISION ST | 6/23/2023 | |
| C | THEFT 3D ALL OTHER | 3500 N ADDISON ST | 6/19/2023 | P4 |
| C | THEFT 3D ALL OTHER | 0 E GORDON AVE | 6/20/2023 | P3 |
| C | THEFT 3D FROM BUILDING | 1000 E QUEEN AVE | 6/19/2023 | |
| C | THEFT 3D FROM MOTOR VEHICLE | 600 E GLASS AVE | 6/19/2023 | P3 |
| C | THEFT 3D SHOPLIFTING | 5500 N DIVISION ST | 6/19/2023 | P3 |
| C | THEFT 3D SHOPLIFTING | 5800 N DIVISION ST | 6/19/2023 | P3 |
| C | THEFT 3D SHOPLIFTING | 4700 N DIVISION ST | 6/23/2023 | P4 |
| C | THEFT 3D SHOPLIFTING | 5800 N DIVISION ST | 6/24/2023 | P4 |
| C | THEFT 3D SHOPLIFTING | 4700 N DIVISION ST | 6/21/2023 | |
| C | THEFT 3D VEHICLE PARTS AND ACCESSORIES | 1100 E COURTLAND AVE | 6/19/2023 | P3 |
| A | THEFT OF MOTOR VEHICLE | 1100 E DALTON AVE | 6/18/2023 | P3 |
| A | THEFT OF MOTOR VEHICLE | 600 E GLASS AVE | 6/19/2023 | P3 |
| C | THEFT OF MOTOR VEHICLE | 6100 N COLTON ST | 6/22/2023 | P4 |
| C | THEFT OF MOTOR VEHICLE | 500 E CROWN AVE | 6/24/2023 | P4 |
| <u>SPB3SH</u> | | | | |
| C | BURGLARY 2D COMMERCIAL | 9200 N COLTON ST | 6/19/2023 | P4 |
| C | BURGLARY 2D COMMERCIAL | 9200 N COLTON ST | 6/21/2023 | P4 |
| C | BURGLARY 2D COMMERCIAL | 600 E FRANCIS AVE | 6/22/2023 | P3 |
| C | BURGLARY 2D COMMERCIAL | 6800 N NEVADA ST | 6/23/2023 | P3 |
| C | HARASSMENT FELONY WEAPON INVOLVED | 0 E MAYFAIR CT | 6/20/2023 | P1 |
| C | RESIDENTIAL BURGLARY | 500 E WEDGEWOOD AVE | 6/22/2023 | P4 |
| A | THEFT 1D FROM MOTOR VEHICLE | 800 E LYONS AVE | 6/24/2023 | P3 |
| C | THEFT 2D ALL OTHER | 9600 N NEWPORT HWY | 6/23/2023 | |
| C | THEFT 2D FROM BUILDING | 6600 N ADDISON ST | 6/19/2023 | P3 |
| C | THEFT 2D FROM BUILDING | 9200 N COLTON ST | 6/23/2023 | P3 |
| C | THEFT 2D FROM MOTOR VEHICLE | 900 E BEACON AVE | 6/20/2023 | P3 |
| C | THEFT 2D FROM MOTOR VEHICLE | 600 E CASCADE PL | 6/21/2023 | P3 |
| C | THEFT 2D SHOPLIFTING | 9200 N COLTON ST | 6/23/2023 | P3 |
| C | THEFT 2D SHOPLIFTING | 9600 N NEWPORT HWY | 6/21/2023 | |
| C | THEFT 3D ALL OTHER | 6500 N NEVADA ST | 6/19/2023 | P4 |

For protection of victim privacy, the entire address on sexual assault crimes has been redacted.

| A/C | Offense Statute | Address | Reported Date | Dist |
|------------|--|-----------------------|----------------------|-------------|
| C | THEFT 3D ALL OTHER | 100 E WEDGEWOOD AVE | 6/18/2023 | P3 |
| C | THEFT 3D ALL OTHER | 9500 N DIVISION ST | 6/20/2023 | P3 |
| C | THEFT 3D ALL OTHER | 600 E FRANCIS AVE | 6/22/2023 | P3 |
| C | THEFT 3D ALL OTHER | 400 E STONEWALL AVE | 6/21/2023 | |
| C | THEFT 3D FROM BUILDING | 1100 E WESTVIEW CT | 6/22/2023 | |
| C | THEFT 3D FROM MOTOR VEHICLE | 600 E MAGNESIUM RD | 6/19/2023 | P3 |
| C | THEFT 3D FROM MOTOR VEHICLE | 8700 N HILL N DALE ST | 6/21/2023 | P3 |
| C | THEFT 3D SHOPLIFTING | 9200 N COLTON ST | 6/19/2023 | P4 |
| C | THEFT 3D SHOPLIFTING | 9900 N NEWPORT HWY | 6/18/2023 | P3 |
| C | THEFT 3D SHOPLIFTING | 9600 N NEWPORT HWY | 6/19/2023 | P1 |
| C | THEFT 3D SHOPLIFTING | 9200 N COLTON ST | 6/20/2023 | P4 |
| C | THEFT 3D SHOPLIFTING | 6500 N NEVADA ST | 6/19/2023 | P3 |
| C | THEFT 3D SHOPLIFTING | 9200 N COLTON ST | 6/20/2023 | P4 |
| C | THEFT 3D SHOPLIFTING | 9700 N NEWPORT HWY | 6/20/2023 | P3 |
| C | THEFT 3D SHOPLIFTING | 9200 N COLTON ST | 6/20/2023 | P4 |
| C | THEFT 3D SHOPLIFTING | 9700 N NEWPORT HWY | 6/21/2023 | P1 |
| C | THEFT 3D SHOPLIFTING | 9200 N COLTON ST | 6/21/2023 | P4 |
| C | THEFT 3D SHOPLIFTING | 7700 N DIVISION ST | 6/22/2023 | P4 |
| C | THEFT 3D SHOPLIFTING | 9200 N COLTON ST | 6/22/2023 | P3 |
| C | THEFT 3D SHOPLIFTING | 9700 N NEWPORT HWY | 6/23/2023 | P4 |
| C | THEFT 3D SHOPLIFTING | 9100 N NEWPORT HWY | 6/19/2023 | |
| C | THEFT 3D SHOPLIFTING | 9100 N NEWPORT HWY | 6/18/2023 | |
| C | THEFT 3D SHOPLIFTING | 9100 N NEWPORT HWY | 6/19/2023 | |
| C | THEFT 3D SHOPLIFTING | 9100 N NEWPORT HWY | 6/22/2023 | |
| C | THEFT 3D SHOPLIFTING | 6500 N NEVADA ST | 6/24/2023 | |
| C | THEFT 3D VEHICLE PARTS AND ACCESSORIES | 9200 N COLTON ST | 6/18/2023 | P3 |
| C | THEFT 3D VEHICLE PARTS AND ACCESSORIES | 600 E MAGNESIUM RD | 6/19/2023 | P3 |
| C | THEFT 3D VEHICLE PARTS AND ACCESSORIES | 8800 N HILL N DALE ST | 6/22/2023 | P3 |
| C | THEFT OF MOTOR VEHICLE | 600 E HOLLAND AVE | 6/21/2023 | P4 |
| C | THEFT OF MOTOR VEHICLE | 900 E BEACON AVE | 6/23/2023 | P4 |

SPB3WH

| | | | | |
|---|--------------------|------------------|-----------|--|
| C | BURGLARY 2D GARAGE | 5300 N MARTIN ST | 6/23/2023 | |
|---|--------------------|------------------|-----------|--|

POLICE SUMMARY - Ending: Saturday, June 24, 2023



NE - Northeast District (P4)

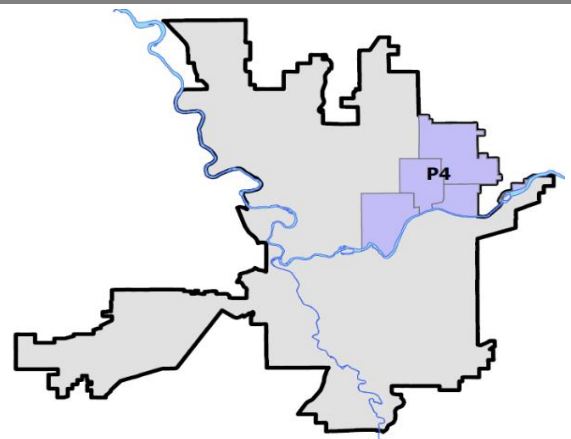
Preliminary IBR Counts

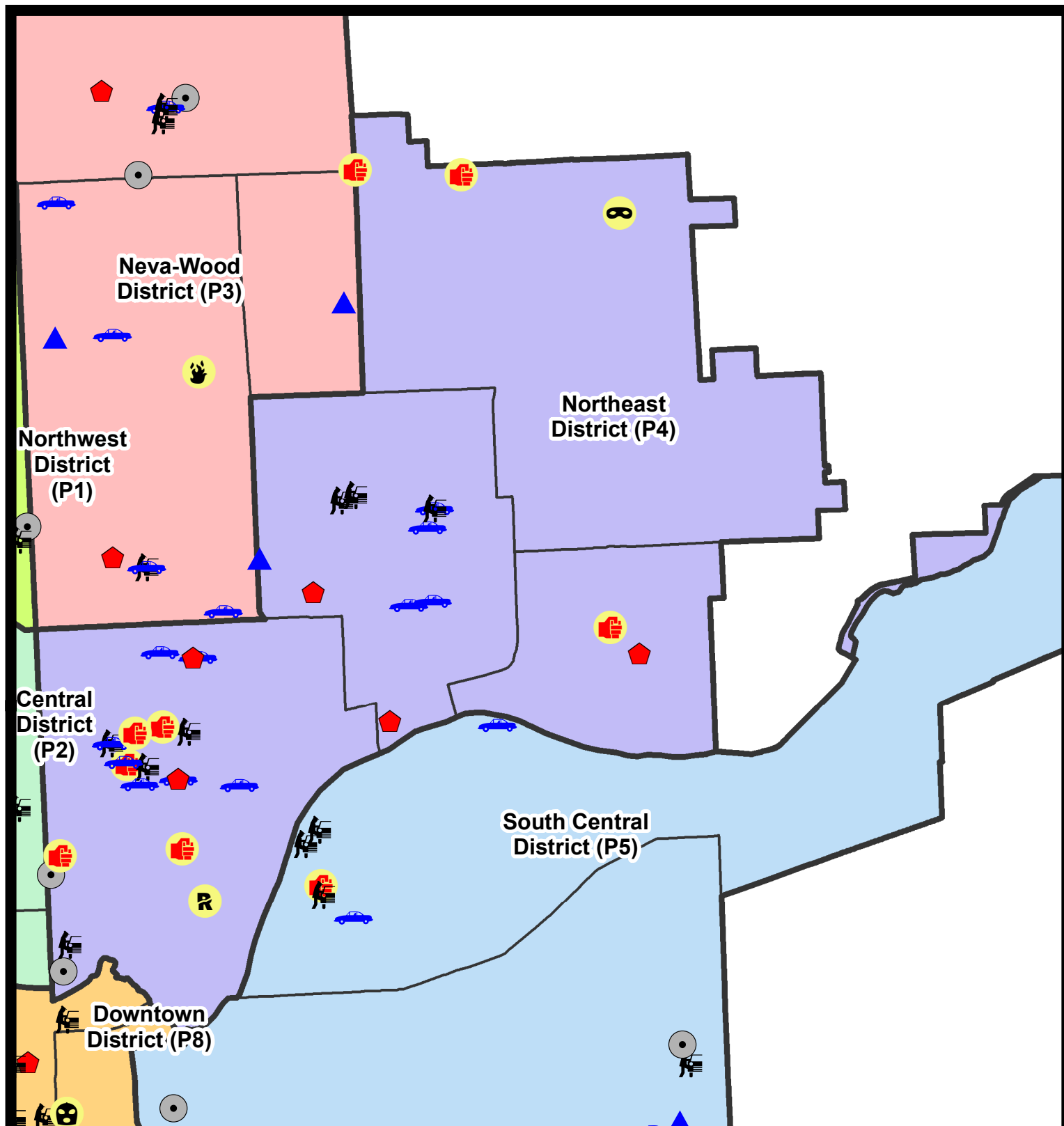
| NIBRS Categories (Part 1 Selected) | | 7 Day Comparison | | | 28 Day Comparison | | | YTD Comparison | | |
|---|-----------------------------|-----------------------|-------|----------|-----------------------------|-------|-----------------------|----------------|-------|---------|
| | | Current | Prior | Percent | Current | Prior | Percent | Current | Prior | Percent |
| Violent | Criminal Homicide | 0 | 0 | | 0 | 0 | | 0 | 0 | |
| | Rape | 1 | 1 | 0.00% | 3 | 2 | 50.00% | 17 | 14 | 21.43% |
| | Robbery - Commercial | 0 | 2 | -100.00% | 3 | 1 | 200.00% | 9 | 7 | 28.57% |
| | Robbery - Person | 1 | 0 | | 3 | 3 | 0.00% | 16 | 10 | 60.00% |
| | Aggravated Assault - Non DV | 7 | 3 | 133.33% | 16 | 13 | 23.08% | 55 | 41 | 34.15% |
| | Aggravated Assault - DV | 1 | 1 | 0.00% | 5 | 3 | 66.67% | 27 | 30 | -10.00% |
| Violent Total: | | 10 | 7 | 42.86% | 30 | 22 | 36.36% | 124 | 102 | 21.57% |
| Property | Burglary - Residential | 5 | 3 | 66.67% | 20 | 17 | 17.65% | 90 | 62 | 45.16% |
| | Burglary Garage | 1 | 2 | -50.00% | 5 | 7 | -28.57% | 29 | 22 | 31.82% |
| | Burglary Commercial | 2 | 2 | 0.00% | 4 | 5 | -20.00% | 29 | 72 | -59.72% |
| | Larceny | 23 | 41 | -43.90% | 113 | 90 | 25.56% | 547 | 507 | 7.89% |
| | Vehicle Theft | 12 | 9 | 33.33% | 32 | 22 | 45.45% | 141 | 138 | 2.17% |
| | Arson | 0 | 0 | | 1 | 0 | | 3 | 6 | -50.00% |
| Property Total: | | 43 | 57 | -24.56% | 175 | 141 | 24.11% | 839 | 807 | 3.97% |
| Preliminary Part 1 Crime Totals: | | 53 | 64 | -17.19% | 205 | 163 | 25.77% | 963 | 909 | 5.94% |
| Current 7 Day Period: | | 6/18/2023 - 6/24/2023 | | | Prior 7 Day Period: | | 6/11/2023 - 6/17/2023 | | | |
| Current 28 Day Period: | | 5/28/2023 - 6/24/2023 | | | Prior 28 Day Period: | | 4/30/2023 - 5/27/2023 | | | |
| Current YTD Day Period: | | 1/1/2023 - 6/24/2023 | | | Prior YTD Period: | | 1/1/2022 - 6/24/2022 | | | |

Prepared by SPD Crime Analysis Office - Monday, June 26, 2023

NOTE: SPD moved from UCR to the NIBRS reporting standard on 10/4/16 following the transition to a new RMS System. [Numbers on CompStat reports prior to this date should not be used as a comparison to those on this report.](#) Additional info on these reporting standards can be found on the FBI website: <https://ucr.fbi.gov/nibrs-overview>

This chart represents Preliminary counts of selected crime categories from Police Case Reports. Full statistical analysis to determine the confidence level of this data has not been performed. The % change columns on the preliminary counts differ from the percentage change on the NIBRS crime report, sometimes significantly. The CompStat report is designed for operational use and includes only selected NIBRS categories and coding less complex than full NIBRS rules. Official statistics for these and other NIBRS categories can be found on WASPC & FBI websites once available.





City of Spokane
Northeast District (P4)
Selected
Crime Codes
2023-06-18 to 2023-06-24
 Prepared By:
 Crime Analysis Unit
 Spokane Police Department

Legend

NIBRS Events



Criminal Homicide



Rape



Robbery Commercial



Robbery Person



Aggravated Assault



Burglary Residential



Burglary Garage



Burglary Commercial



Vehicle Prowling



Vehicle Theft



Arson



Cases Represent LERMS Crime Codes
 Points may indicate multiple events
 Note: Veh Prowl is only Larceny displayed

For Additional Information on
 Incidents pertaining to an
 Area, Trend, or Pattern
 Contact Information Analysis

0 0.2 0.4 0.8 Miles



THIS IS NOT A LEGAL DOCUMENT:
 The information shown on this map is compiled
 from various sources and is subject to constant
 revision. Information shown on this map should
 not be used to determine the location of facilities
 in relationship to property lines, section lines,
 streets, etc.

Sunday - Saturday

NE - Northeast District (P4)

6/18/2023 TO 6/24/2023



| <u>A/C</u> | <u>Offense Statute</u> | <u>Address</u> | <u>Reported Date</u> | <u>Dist</u> |
|----------------------|-----------------------------------|--------------------------------|----------------------|-------------|
| <u>SPB4BE</u> | | | | |
| C | BURGLARY 2D GARAGE | 1400 E GLASS AVE | 6/21/2023 | P4 |
| C | RESIDENTIAL BURGLARY | 2100 E NORTH CRESCENT AVE | 6/22/2023 | P4 |
| C | RESIDENTIAL BURGLARY | 1700 E LIBERTY AVE | 6/23/2023 | P4 |
| C | THEFT 2D FROM BUILDING | 3800 N MARKET ST | 6/22/2023 | P4 |
| C | THEFT 3D ALL OTHER | 3900 N MARKET ST | 6/21/2023 | P4 |
| C | THEFT 3D FROM BUILDING | 2000 E GRACE AVE | 6/22/2023 | P4 |
| C | THEFT 3D FROM MOTOR VEHICLE | 3900 N MARTIN ST | 6/21/2023 | P4 |
| A | THEFT 3D FROM MOTOR VEHICLE | 3800 N COOK ST | 6/21/2023 | P4 |
| C | THEFT 3D FROM MOTOR VEHICLE | 3900 N NAPA ST | 6/21/2023 | P4 |
| C | THEFT 3D SHOPLIFTING | 3900 N MARKET ST | 6/19/2023 | P4 |
| C | THEFT 3D SHOPLIFTING | 3900 N MARKET ST | 6/22/2023 | |
| C | THEFT 3D SHOPLIFTING | 3900 N MARKET ST | 6/23/2023 | |
| C | THEFT OF MOTOR VEHICLE | 3700 N COOK ST | 6/19/2023 | P4 |
| C | THEFT OF MOTOR VEHICLE | 2300 E EUCLID AVE | 6/19/2023 | P4 |
| C | THEFT OF MOTOR VEHICLE | 3200 N COOK ST | 6/19/2023 | P4 |
| A | THEFT OF MOTOR VEHICLE | 3800 N COOK ST | 6/21/2023 | P4 |
| <u>SPB4HI</u> | | | | |
| C | ASSAULT 4D WEAPON | 6200 N REGAL ST | 6/21/2023 | P4 |
| C | ROBBERY 1D PERSON | 3800 E CENTRAL AVE | 6/19/2023 | P4 |
| C | THEFT 2D ALL OTHER | 6100 N FLORIDA ST | 6/19/2023 | P4 |
| C | THEFT 3D ALL OTHER | 4700 N STONE ST | 6/21/2023 | P4 |
| C | THEFT 3D ALL OTHER | 5900 N REGAL ST | 6/23/2023 | |
| C | VEHICULAR ASSAULT | E FRANCIS AVE / N CRESTLINE ST | 6/24/2023 | P4 |
| <u>SPB4LO</u> | | | | |
| C | ASSAULT 1D | 2400 N DAKOTA ST | 6/24/2023 | P3 |
| C | ASSAULT 1D | 800 E MISSION AVE | 6/24/2023 | P4 |
| C | ASSAULT 2D | N ADDISON ST / E ERMINA AVE | 6/24/2023 | P4 |
| C | BURGLARY 2D COMMERCIAL | 1300 N DIVISION ST | 6/20/2023 | P4 |
| C | BURGLARY 2D COMMERCIAL | 700 N DIVISION ST | 6/20/2023 | P4 |
| C | DRIVE BY SHOOTING | 500 E CARLISLE AVE | 6/24/2023 | P4 |
| C | HARASSMENT FELONY WEAPON INVOLVED | 0 E MISSION AVE | 6/21/2023 | P4 |
| C | RAPE 2D | | 6/19/2023 | P4 |
| C | RESIDENTIAL BURGLARY | 2000 N CINCINNATI ST | 6/18/2023 | P4 |
| C | RESIDENTIAL BURGLARY | 900 E NORTH FOOTHILLS DR | 6/21/2023 | P4 |
| C | THEFT 1D FROM MOTOR VEHICLE | 900 N RUBY PL | 6/21/2023 | |
| C | THEFT 3D ALL OTHER | 900 E NORA AVE | 6/18/2023 | |
| C | THEFT 3D FROM BUILDING | 1100 N SUPERIOR ST | 6/21/2023 | |

For protection of victim privacy, the entire address on sexual assault crimes has been redacted.

| A/C | Offense Statute | Address | Reported Date | Dist |
|------------|--|--------------------------|----------------------|-------------|
| A | THEFT 3D FROM MOTOR VEHICLE | 2200 N ASTOR ST | 6/22/2023 | P4 |
| C | THEFT 3D FROM MOTOR VEHICLE | 2200 N HAMILTON ST | 6/23/2023 | P4 |
| C | THEFT 3D SHOPLIFTING | 1500 E ILLINOIS AVE | 6/24/2023 | P4 |
| C | THEFT 3D SHOPLIFTING | 900 E MISSION AVE | 6/22/2023 | |
| C | THEFT 3D SHOPLIFTING | 900 E MISSION AVE | 6/22/2023 | |
| C | THEFT 3D VEHICLE PARTS AND ACCESSORIES | 500 E BALDWIN AVE | 6/23/2023 | P3 |
| C | THEFT OF A FIREARM FROM MOTOR VEHICLE | 600 E ERMINA AVE | 6/21/2023 | P4 |
| C | THEFT OF MOTOR VEHICLE | 2000 N CINCINNATI ST | 6/18/2023 | P4 |
| A | THEFT OF MOTOR VEHICLE | 700 E CLEVELAND AVE | 6/19/2023 | P4 |
| C | THEFT OF MOTOR VEHICLE | 900 E NORTH FOOTHILLS DR | 6/20/2023 | P4 |
| C | THEFT OF MOTOR VEHICLE | 400 E ERMINA AVE | 6/22/2023 | P4 |
| A | THEFT OF MOTOR VEHICLE | 2200 N ASTOR ST | 6/22/2023 | P4 |
| A | THEFT OF MOTOR VEHICLE | 1100 E BALDWIN AVE | 6/22/2023 | P4 |
| A | THEFT OF MOTOR VEHICLE | 2200 N ASTOR ST | 6/22/2023 | P4 |
| C | THEFT OF MOTOR VEHICLE | 500 E BALDWIN AVE | 6/23/2023 | P3 |

SPB4MI

| | | | | |
|---|--|---------------------------|-----------|----|
| C | HARASSMENT WEAPON INVOLVED | 3600 E FAIRVIEW AVE | 6/20/2023 | P4 |
| C | RESIDENTIAL BURGLARY | 3800 E GRACE AVE | 6/21/2023 | P4 |
| C | THEFT 3D VEHICLE PARTS AND ACCESSORIES | E EUCLID AVE / N RALPH ST | 6/22/2023 | P4 |

SPOKANE POLICE DEPARTMENT



South Precinct CHARLIE Sector

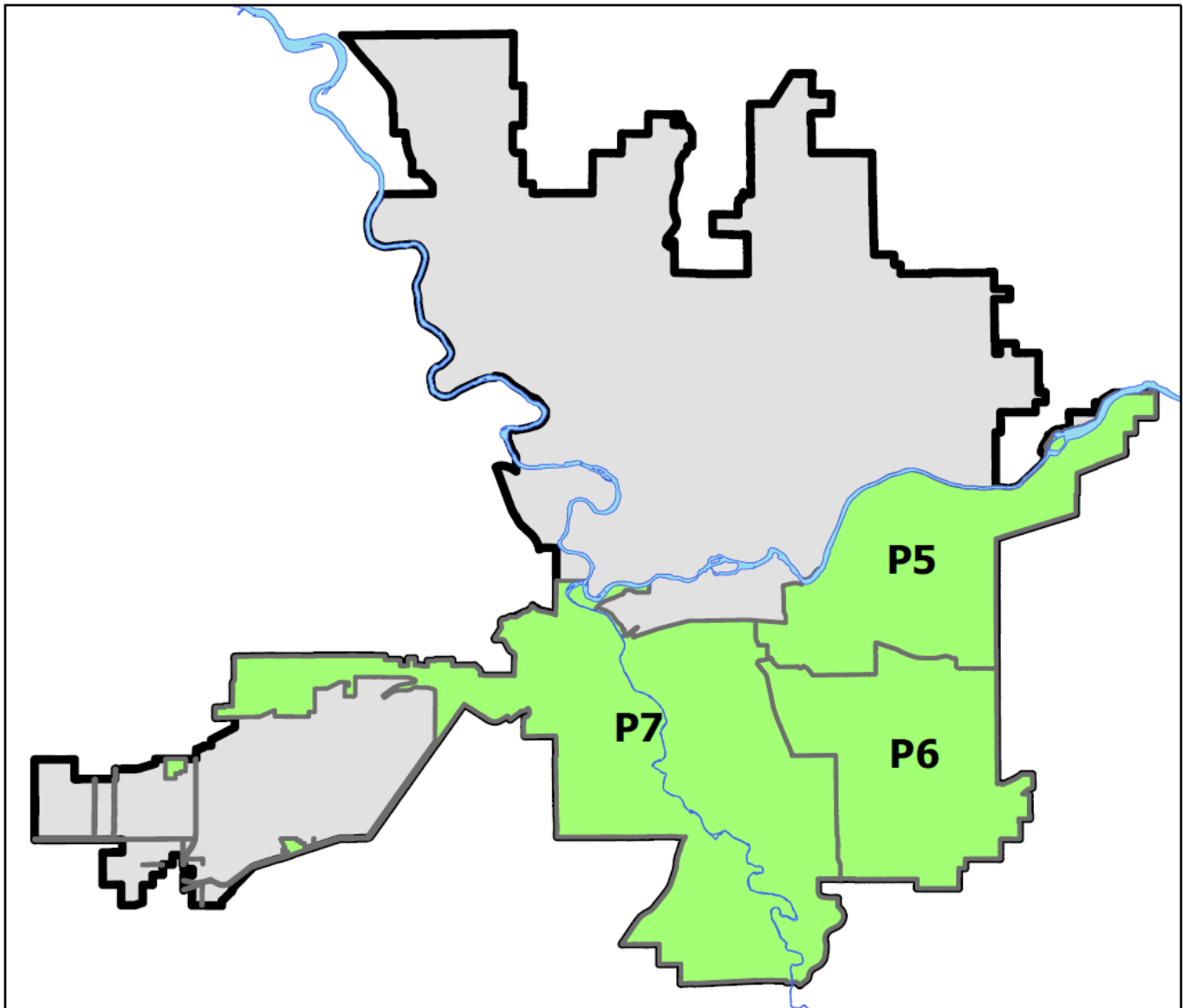
PSA Commander

Captain Matt Cowles

South Central District (P5)

Southeast District (P6)

Southwest District (P7)



POLICE SUMMARY - Ending: Saturday, June 24, 2023

SOUTH PRECINCT (P5, P6, P7) CHARLIE SECTOR



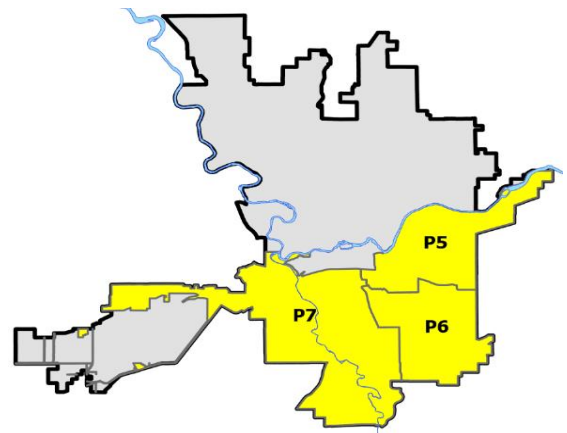
Preliminary IBR Counts

| NIBRS Categories (Part 1 Selected) | | 7 Day Comparison | | | 28 Day Comparison | | | YTD Comparison | | |
|------------------------------------|-----------------------------|-----------------------|-------|----------|----------------------|-------|-----------------------|----------------|-------|---------|
| | | Current | Prior | Percent | Current | Prior | Percent | Current | Prior | Percent |
| Violent | Criminal Homicide | 0 | 0 | | 0 | 0 | | 2 | 2 | 0.00% |
| | Rape | 1 | 1 | 0.00% | 7 | 8 | -12.50% | 39 | 36 | 8.33% |
| | Robbery - Commercial | 0 | 1 | -100.00% | 1 | 0 | | 7 | 5 | 40.00% |
| | Robbery - Person | 1 | 0 | | 4 | 4 | 0.00% | 19 | 15 | 26.67% |
| | Aggravated Assault - Non DV | 3 | 4 | -25.00% | 14 | 9 | 55.56% | 72 | 57 | 26.32% |
| | Aggravated Assault - DV | 2 | 1 | 100.00% | 5 | 8 | -37.50% | 41 | 51 | -19.61% |
| Violent Total: | | 7 | 7 | 0.00% | 31 | 29 | 6.90% | 180 | 166 | 8.43% |
| Property | Burglary - Residential | 6 | 3 | 100.00% | 16 | 12 | 33.33% | 83 | 116 | -28.45% |
| | Burglary Garage | 3 | 4 | -25.00% | 12 | 18 | -33.33% | 78 | 64 | 21.88% |
| | Burglary Commercial | 3 | 6 | -50.00% | 19 | 9 | 111.11% | 71 | 98 | -27.55% |
| | Larceny | 46 | 50 | -8.00% | 181 | 175 | 3.43% | 1102 | 1346 | -18.13% |
| | Vehicle Theft | 11 | 15 | -26.67% | 37 | 53 | -30.19% | 210 | 228 | -7.89% |
| | Arson | 0 | 0 | | 1 | 1 | 0.00% | 6 | 8 | -25.00% |
| Property Total: | | 69 | 78 | -11.54% | 266 | 268 | -0.75% | 1550 | 1860 | -16.67% |
| Preliminary Part 1 Crime Totals: | | 76 | 85 | -10.59% | 297 | 297 | 0.00% | 1730 | 2026 | -14.61% |
| Current 7 Day Period: | | 6/18/2023 - 6/24/2023 | | | Prior 7 Day Period: | | 6/11/2023 - 6/17/2023 | | | |
| Current 28 Day Period: | | 5/28/2023 - 6/24/2023 | | | Prior 28 Day Period: | | 4/30/2023 - 5/27/2023 | | | |
| Current YTD Day Period: | | 1/1/2023 - 6/24/2023 | | | Prior YTD Period: | | 1/1/2022 - 6/24/2022 | | | |

Prepared by SPD Crime Analysis Office - Monday, June 26, 2023

NOTE: SPD moved from UCR to the NIBRS reporting standard on 10/4/16 following the transition to a new RMS System. [Numbers on CompStat reports prior to this date should not be used as a comparison to those on this report.](#) Additional info on these reporting standards can be found on the FBI website: <https://ucr.fbi.gov/nibrs-overview>

This chart represents Preliminary counts of selected crime categories from Police Case Reports. Full statistical analysis to determine the confidence level of this data has not been performed. The % change columns on the preliminary counts differ from the percentage change on the NIBRS crime report, sometimes significantly. The CompStat report is designed for operational use and includes only selected NIBRS categories and coding less complex than full NIBRS rules. Official statistics for these and other NIBRS categories can be found on WASPC & FBI websites once available.



Note: On 1/8/23 boundary changes incorporated portions of P7 into the Downtown Precinct (SPD8BA and SPD8PV); Consequently activity in P7 will appear lower if compared to printed CompStat reports prior to 1/8/23

POLICE SUMMARY - Ending: Saturday, June 24, 2023



SE - South Central District (P5)

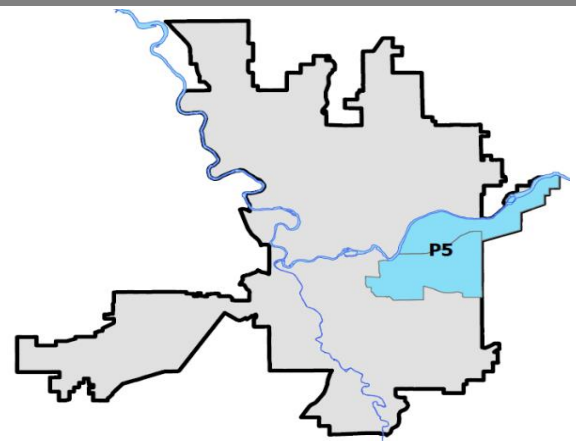
Preliminary IBR Counts

| NIBRS Categories (Part 1 Selected) | | 7 Day Comparison | | | 28 Day Comparison | | | YTD Comparison | | |
|---|-----------------------------|-----------------------|-------|----------|-----------------------------|-------|-----------------------|----------------|-------|----------|
| | | Current | Prior | Percent | Current | Prior | Percent | Current | Prior | Percent |
| Violent | Criminal Homicide | 0 | 0 | | 0 | 0 | | 0 | 1 | -100.00% |
| | Rape | 0 | 0 | | 2 | 5 | -60.00% | 19 | 12 | 58.33% |
| | Robbery - Commercial | 0 | 1 | -100.00% | 1 | 0 | | 2 | 1 | 100.00% |
| | Robbery - Person | 1 | 0 | | 3 | 2 | 50.00% | 13 | 5 | 160.00% |
| | Aggravated Assault - Non DV | 0 | 1 | -100.00% | 6 | 6 | 0.00% | 36 | 28 | 28.57% |
| | Aggravated Assault - DV | 1 | 1 | 0.00% | 3 | 4 | -25.00% | 22 | 28 | -21.43% |
| Violent Total: | | 2 | 3 | -33.33% | 15 | 17 | -11.76% | 92 | 75 | 22.67% |
| Property | Burglary - Residential | 0 | 2 | -100.00% | 7 | 2 | 250.00% | 30 | 39 | -23.08% |
| | Burglary Garage | 1 | 0 | | 2 | 2 | 0.00% | 22 | 21 | 4.76% |
| | Burglary Commercial | 2 | 1 | 100.00% | 10 | 7 | 42.86% | 47 | 57 | -17.54% |
| | Larceny | 13 | 19 | -31.58% | 59 | 52 | 13.46% | 382 | 515 | -25.83% |
| | Vehicle Theft | 4 | 7 | -42.86% | 15 | 10 | 50.00% | 76 | 109 | -30.28% |
| | Arson | 0 | 0 | | 1 | 1 | 0.00% | 5 | 3 | 66.67% |
| Property Total: | | 20 | 29 | -31.03% | 94 | 74 | 27.03% | 562 | 744 | -24.46% |
| Preliminary Part 1 Crime Totals: | | 22 | 32 | -31.25% | 109 | 91 | 19.78% | 654 | 819 | -20.15% |
| Current 7 Day Period: | | 6/18/2023 - 6/24/2023 | | | Prior 7 Day Period: | | 6/11/2023 - 6/17/2023 | | | |
| Current 28 Day Period: | | 5/28/2023 - 6/24/2023 | | | Prior 28 Day Period: | | 4/30/2023 - 5/27/2023 | | | |
| Current YTD Day Period: | | 1/1/2023 - 6/24/2023 | | | Prior YTD Period: | | 1/1/2022 - 6/24/2022 | | | |

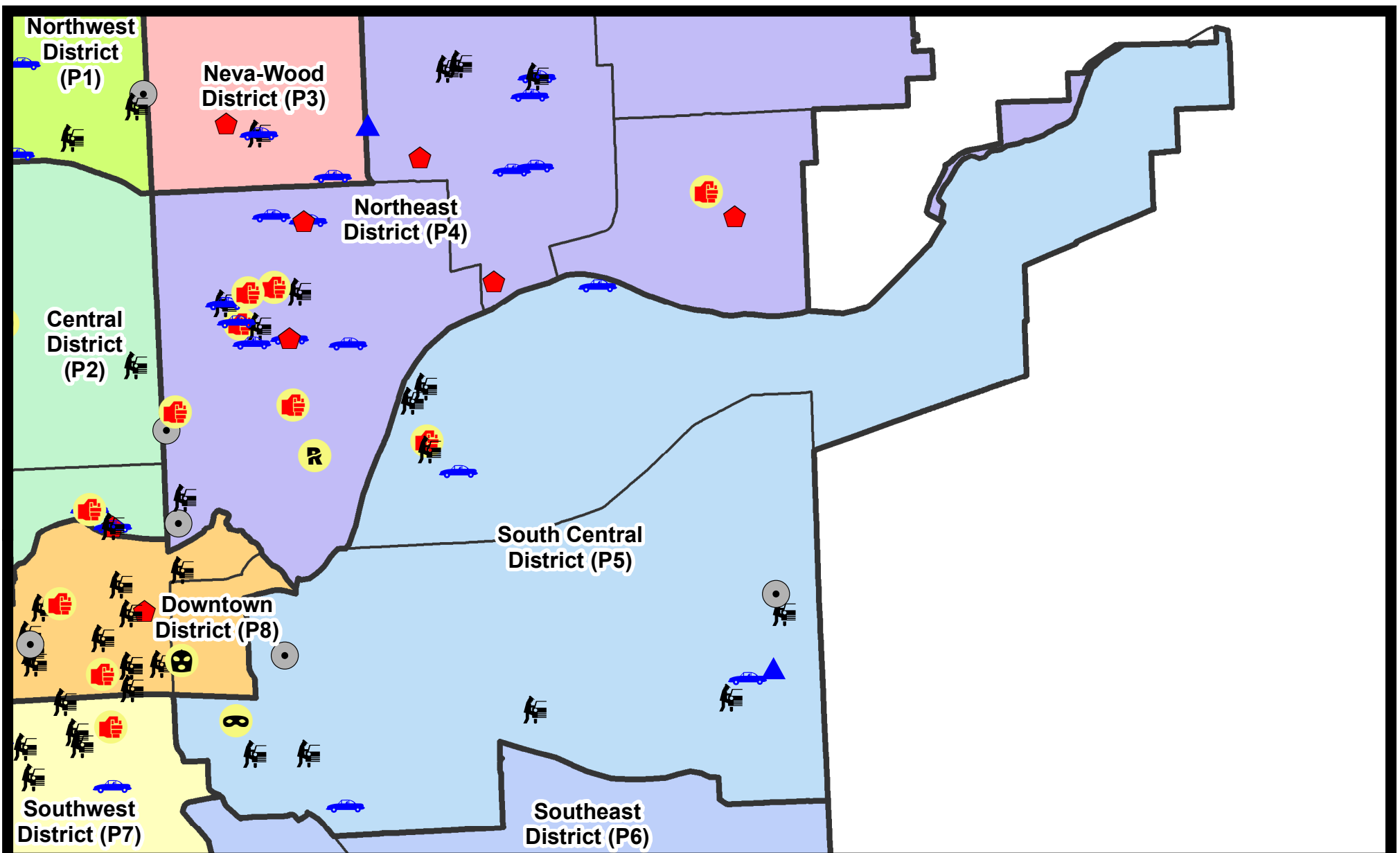
Prepared by SPD Crime Analysis Office - Monday, June 26, 2023

NOTE: SPD moved from UCR to the NIBRS reporting standard on 10/4/16 following the transition to a new RMS System. [Numbers on CompStat reports prior to this date should not be used as a comparison to those on this report.](#) Additional info on these reporting standards can be found on the FBI website: <https://ucr.fbi.gov/nibrs-overview>

This chart represents Preliminary counts of selected crime categories from Police Case Reports. Full statistical analysis to determine the confidence level of this data has not been performed. The % change columns on the preliminary counts differ from the percentage change on the NIBRS crime report, sometimes significantly. The CompStat report is designed for operational use and includes only selected NIBRS categories and coding less complex than full NIBRS rules. Official statistics for these and other NIBRS categories can be found on WASPC & FBI websites once available.



Note: On 2/10/21 a portion of the Police Block SPC5EC became part of the Downtown Precinct (SPD8EC); Consequently activity in P5 will appear lower if compared to printed CompStat reports prior to 2/10/21



City of Spokane
South Central District (P5)
Selected
Crime Types
2023-06-18 to 2023-06-24

Prepared By:
Crime Analysis Unit
Spokane Police Department

Legend

NIBRS Events



Criminal Homicide



Rape



Robbery Commercial



Robbery Person



Aggravated Assault



Burglary Residential



Burglary Garage



Burglary Commercial



Vehicle Prowling



Vehicle Theft



Arson

Cases Represent LERMS Crime Codes

Points may indicate multiple events

Note: Veh Prowl is only Larceny category displayed



For Additional Information on Incidents
 pertaining to an Area, Trend, or Pattern
 Contact Information Analysis

0 0.2 0.4 0.6 0.8 1 Miles



THIS IS NOT A LEGAL DOCUMENT:
 The information shown on this map is compiled
 from various sources and is subject to constant
 revision. Information shown on this map should
 not be used to determine the location of facilities
 in relationship to property lines, section lines,
 streets, etc.

Sunday - Saturday

SE - South Central District (P5)

6/18/2023 TO 6/24/2023



| A/C | Offense Statute | Address | Reported Date | Dist |
|----------------------|--|---------------------------|----------------------|-------------|
| <u>SPC5EC</u> | | | | |
| C | BURGLARY 1D FENCED AREA | 3300 E TRENT AVE | 6/20/2023 | P6 |
| C | BURGLARY 2D COMMERCIAL | 700 E 2ND AVE | 6/21/2023 | P8 |
| A | BURGLARY 2D COMMERCIAL | 4000 E SPRAGUE AVE | 6/24/2023 | P6 |
| C | BURGLARY 2D GARAGE | 4000 E 4TH AVE | 6/18/2023 | P5 |
| C | MAIL THEFT | 900 E 10TH AVE | 6/22/2023 | P5 |
| C | ROBBERY 1D PERSON | 400 E 5TH AVE | 6/20/2023 | P7 |
| C | THEFT 2D ALL OTHER | 3000 E 4TH AVE | 6/24/2023 | P6 |
| C | THEFT 2D FROM MOTOR VEHICLE | 3700 E 6TH AVE | 6/19/2023 | P5 |
| C | THEFT 2D FROM MOTOR VEHICLE | 2300 E 6TH AVE | 6/20/2023 | P6 |
| C | THEFT 2D FROM MOTOR VEHICLE | 800 S SHERMAN ST | 6/19/2023 | P6 |
| C | THEFT 2D FROM MOTOR VEHICLE | 700 S GARFIELD ST | 6/20/2023 | |
| C | THEFT 3D ALL OTHER | 1200 E TRENT AVE | 6/21/2023 | P5 |
| C | THEFT 3D FROM MOTOR VEHICLE | 4100 E SPRAGUE AVE | 6/20/2023 | |
| C | THEFT 3D VEHICLE PARTS AND ACCESSORIES | 600 S SHERMAN ST | 6/22/2023 | |
| C | THEFT OF MOTOR VEHICLE | 3800 E 5TH AVE | 6/18/2023 | P6 |
| C | THEFT OF MOTOR VEHICLE | 1000 E 12TH AVE | 6/21/2023 | P6 |
| <u>SPC5GP</u> | | | | |
| C | ASSAULT 2D | 1700 E BOONE AVE | 6/22/2023 | P6 |
| C | THEFT 3D FROM MOTOR VEHICLE | 1600 E MISSION AVE | 6/20/2023 | P5 |
| C | THEFT 3D FROM MOTOR VEHICLE | 1700 E BOONE AVE | 6/21/2023 | |
| C | THEFT 3D FROM MOTOR VEHICLE | 1600 E SOUTH RIVERTON AVE | 6/23/2023 | |
| C | THEFT OF MOTOR VEHICLE | 1900 E CATALDO AVE | 6/24/2023 | P5 |
| C | THEFT OF MOTOR VEHICLE | 2900 E SOUTH RIVERTON AVE | 6/24/2023 | P5 |

POLICE SUMMARY - Ending: Saturday, June 24, 2023



SE - Southeast District (P6)

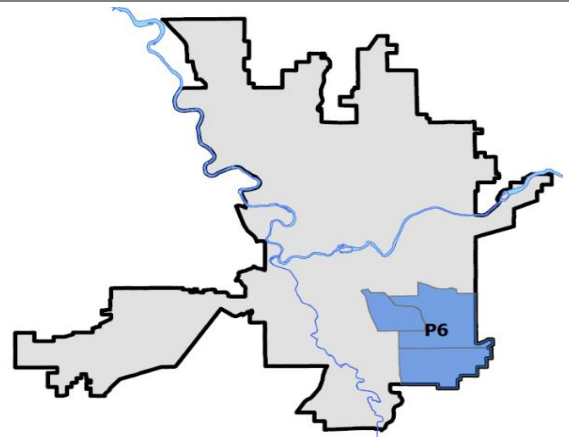
Preliminary IBR Counts

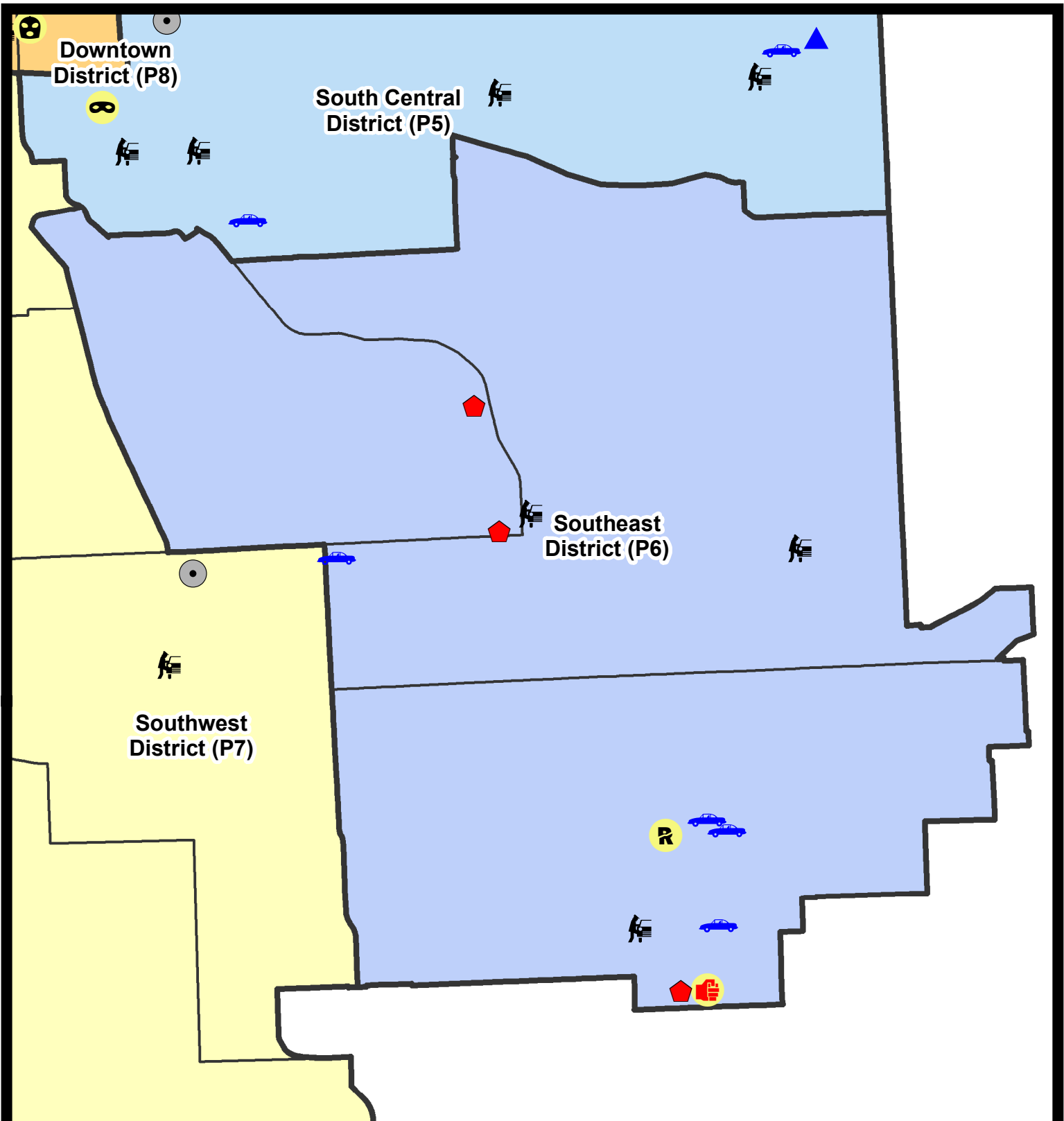
| NIBRS Categories (Part 1 Selected) | | 7 Day Comparison | | | 28 Day Comparison | | | YTD Comparison | | |
|---|-----------------------------|-----------------------|-------|----------|-----------------------------|-------|-----------------------|----------------|-------|----------|
| | | Current | Prior | Percent | Current | Prior | Percent | Current | Prior | Percent |
| Violent | Criminal Homicide | 0 | 0 | | 0 | 0 | | 0 | 0 | |
| | Rape | 1 | 1 | 0.00% | 3 | 0 | | 6 | 6 | 0.00% |
| | Robbery - Commercial | 0 | 0 | | 0 | 0 | | 1 | 2 | -50.00% |
| | Robbery - Person | 0 | 0 | | 0 | 1 | -100.00% | 1 | 4 | -75.00% |
| | Aggravated Assault - Non DV | 1 | 2 | -50.00% | 3 | 1 | 200.00% | 12 | 8 | 50.00% |
| | Aggravated Assault - DV | 0 | 0 | | 1 | 2 | -50.00% | 9 | 11 | -18.18% |
| Violent Total: | | 2 | 3 | -33.33% | 7 | 4 | 75.00% | 29 | 31 | -6.45% |
| Property | Burglary - Residential | 3 | 0 | | 4 | 3 | 33.33% | 19 | 44 | -56.82% |
| | Burglary Garage | 0 | 2 | -100.00% | 3 | 2 | 50.00% | 18 | 17 | 5.88% |
| | Burglary Commercial | 0 | 2 | -100.00% | 4 | 0 | | 13 | 13 | 0.00% |
| | Larceny | 8 | 12 | -33.33% | 41 | 39 | 5.13% | 264 | 276 | -4.35% |
| | Vehicle Theft | 4 | 3 | 33.33% | 7 | 17 | -58.82% | 51 | 45 | 13.33% |
| | Arson | 0 | 0 | | 0 | 0 | | 0 | 1 | -100.00% |
| Property Total: | | 15 | 19 | -21.05% | 59 | 61 | -3.28% | 365 | 396 | -7.83% |
| Preliminary Part 1 Crime Totals: | | 17 | 22 | -22.73% | 66 | 65 | 1.54% | 394 | 427 | -7.73% |
| Current 7 Day Period: | | 6/18/2023 - 6/24/2023 | | | Prior 7 Day Period: | | 6/11/2023 - 6/17/2023 | | | |
| Current 28 Day Period: | | 5/28/2023 - 6/24/2023 | | | Prior 28 Day Period: | | 4/30/2023 - 5/27/2023 | | | |
| Current YTD Day Period: | | 1/1/2023 - 6/24/2023 | | | Prior YTD Period: | | 1/1/2022 - 6/24/2022 | | | |

Prepared by SPD Crime Analysis Office - Monday, June 26, 2023

NOTE: SPD moved from UCR to the NIBRS reporting standard on 10/4/16 following the transition to a new RMS System. [Numbers on CompStat reports prior to this date should not be used as a comparison to those on this report.](#) Additional info on these reporting standards can be found on the FBI website: <https://ucr.fbi.gov/nibrs-overview>

This chart represents Preliminary counts of selected crime categories from Police Case Reports. Full statistical analysis to determine the confidence level of this data has not been performed. The % change columns on the preliminary counts differ from the percentage change on the NIBRS crime report, sometimes significantly. The CompStat report is designed for operational use and includes only selected NIBRS categories and coding less complex than full NIBRS rules. Official statistics for these and other NIBRS categories can be found on WASPC & FBI websites once available.















City of Spokane
Southeast District (P6)
Selected Crime Codes
2023-06-18 to 2023-06-24

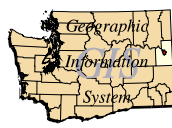
Prepared By:
Crime Analysis Unit
Spokane Police Department

Legend

| | | |
|--|--|---|
|  Criminal Homicide |  Robbery Person |  Burglary Commercial |
|  Rape |  Aggravated Assault |  Vehicle Prowling |
|  Robbery Commercial |  Burglary Residential |  Vehicle Theft |
| |  Burglary Garage |  Arson |

*Cases Represent LERMS Crime Codes
Points may indicate multiple events
Note: Veh Prowl is only Larceny displayed*

0 0.15 0.3 0.6 Miles



Geographic Information System

SPokane POLICE

For Additional Information on Incidents pertaining to an Area, Trend, or Pattern Contact Information Analysis

THIS IS NOT A LEGAL DOCUMENT:
The information shown on this map is compiled from various sources and is subject to constant revision. Information shown on this map should not be used to determine the location of facilities in relationship to property lines, section lines, streets, etc.

Sunday - Saturday

SE - Southeast District (P6)

6/18/2023 TO 6/24/2023



| <u>A/C</u> | <u>Offense Statute</u> | <u>Address</u> | <u>Reported Date</u> | <u>Dist</u> |
|----------------------|-------------------------------|-----------------------|-----------------------------|--------------------|
| <u>SPC6LH</u> | | | | |
| C | THEFT 1D ALL OTHER | 4200 E 21ST AVE | 6/21/2023 | P6 |
| C | THEFT 3D ALL OTHER | 2500 E 29TH AVE | 6/20/2023 | P6 |
| C | THEFT 3D FROM MOTOR VEHICLE | 3800 E 30TH AVE | 6/18/2023 | |
| C | THEFT 3D FROM MOTOR VEHICLE | 2500 E 29TH AVE | 6/20/2023 | |
| C | THEFT 3D SHOPLIFTING | 2500 E 29TH AVE | 6/21/2023 | P6 |
| C | THEFT OF MOTOR VEHICLE | 1400 E 30TH AVE | 6/21/2023 | P6 |
| <u>SPC6RW</u> | | | | |
| C | RESIDENTIAL BURGLARY | 2300 E 29TH AVE | 6/21/2023 | P4 |
| C | RESIDENTIAL BURGLARY | 2100 E ROCKWOOD BLVD | 6/24/2023 | P6 |
| <u>SPC6SG</u> | | | | |
| C | ASSAULT 2D | 3300 E 55TH AVE | 6/21/2023 | P6 |
| C | BURGLARY 1D FROM RESIDENCE | 3200 E 55TH AVE | 6/21/2023 | P6 |
| C | RAPE 2D | | 6/22/2023 | P6 |
| C | THEFT 2D FROM MOTOR VEHICLE | 5000 S REGAL ST | 6/21/2023 | P6 |
| C | THEFT 3D ALL OTHER | 3200 E 44TH AVE | 6/23/2023 | P6 |
| C | THEFT 3D FROM BUILDING | 4400 S REGAL ST | 6/22/2023 | P6 |
| C | THEFT OF MOTOR VEHICLE | 3300 E 44TH AVE | 6/20/2023 | P6 |
| C | THEFT OF MOTOR VEHICLE | 3200 E 44TH AVE | 6/23/2023 | P6 |
| C | THEFT OF MOTOR VEHICLE | 5000 S PALOUSE HWY | 6/23/2023 | P6 |

POLICE SUMMARY - Ending: Saturday, June 24, 2023



SW - Southwest District (P7)

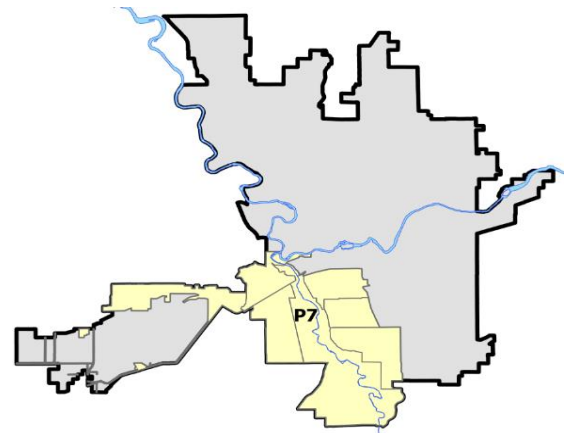
Preliminary IBR Counts

| NIBRS Categories (Part 1 Selected) | | 7 Day Comparison | | | 28 Day Comparison | | | YTD Comparison | | |
|---|-----------------------------|-----------------------|-------|---------|-----------------------------|-------|-----------------------|----------------|-------|---------|
| | | Current | Prior | Percent | Current | Prior | Percent | Current | Prior | Percent |
| Violent | Criminal Homicide | 0 | 0 | | 0 | 0 | | 2 | 1 | 100.00% |
| | Rape | 0 | 0 | | 2 | 3 | -33.33% | 14 | 18 | -22.22% |
| | Robbery - Commercial | 0 | 0 | | 0 | 0 | | 4 | 2 | 100.00% |
| | Robbery - Person | 0 | 0 | | 1 | 1 | 0.00% | 5 | 6 | -16.67% |
| | Aggravated Assault - Non DV | 2 | 1 | 100.00% | 5 | 2 | 150.00% | 24 | 21 | 14.29% |
| | Aggravated Assault - DV | 1 | 0 | | 1 | 2 | -50.00% | 10 | 12 | -16.67% |
| Violent Total: | | 3 | 1 | 200.00% | 9 | 8 | 12.50% | 59 | 60 | -1.67% |
| Property | Burglary - Residential | 3 | 1 | 200.00% | 5 | 7 | -28.57% | 34 | 33 | 3.03% |
| | Burglary Garage | 2 | 2 | 0.00% | 7 | 14 | -50.00% | 38 | 26 | 46.15% |
| | Burglary Commercial | 1 | 3 | -66.67% | 5 | 2 | 150.00% | 11 | 28 | -60.71% |
| | Larceny | 25 | 19 | 31.58% | 81 | 84 | -3.57% | 456 | 555 | -17.84% |
| | Vehicle Theft | 3 | 5 | -40.00% | 15 | 26 | -42.31% | 83 | 74 | 12.16% |
| | Arson | 0 | 0 | | 0 | 0 | | 1 | 4 | -75.00% |
| Property Total: | | 34 | 30 | 13.33% | 113 | 133 | -15.04% | 623 | 720 | -13.47% |
| Preliminary Part 1 Crime Totals: | | 37 | 31 | 19.35% | 122 | 141 | -13.48% | 682 | 780 | -12.56% |
| Current 7 Day Period: | | 6/18/2023 - 6/24/2023 | | | Prior 7 Day Period: | | 6/11/2023 - 6/17/2023 | | | |
| Current 28 Day Period: | | 5/28/2023 - 6/24/2023 | | | Prior 28 Day Period: | | 4/30/2023 - 5/27/2023 | | | |
| Current YTD Day Period: | | 1/1/2023 - 6/24/2023 | | | Prior YTD Period: | | 1/1/2022 - 6/24/2022 | | | |

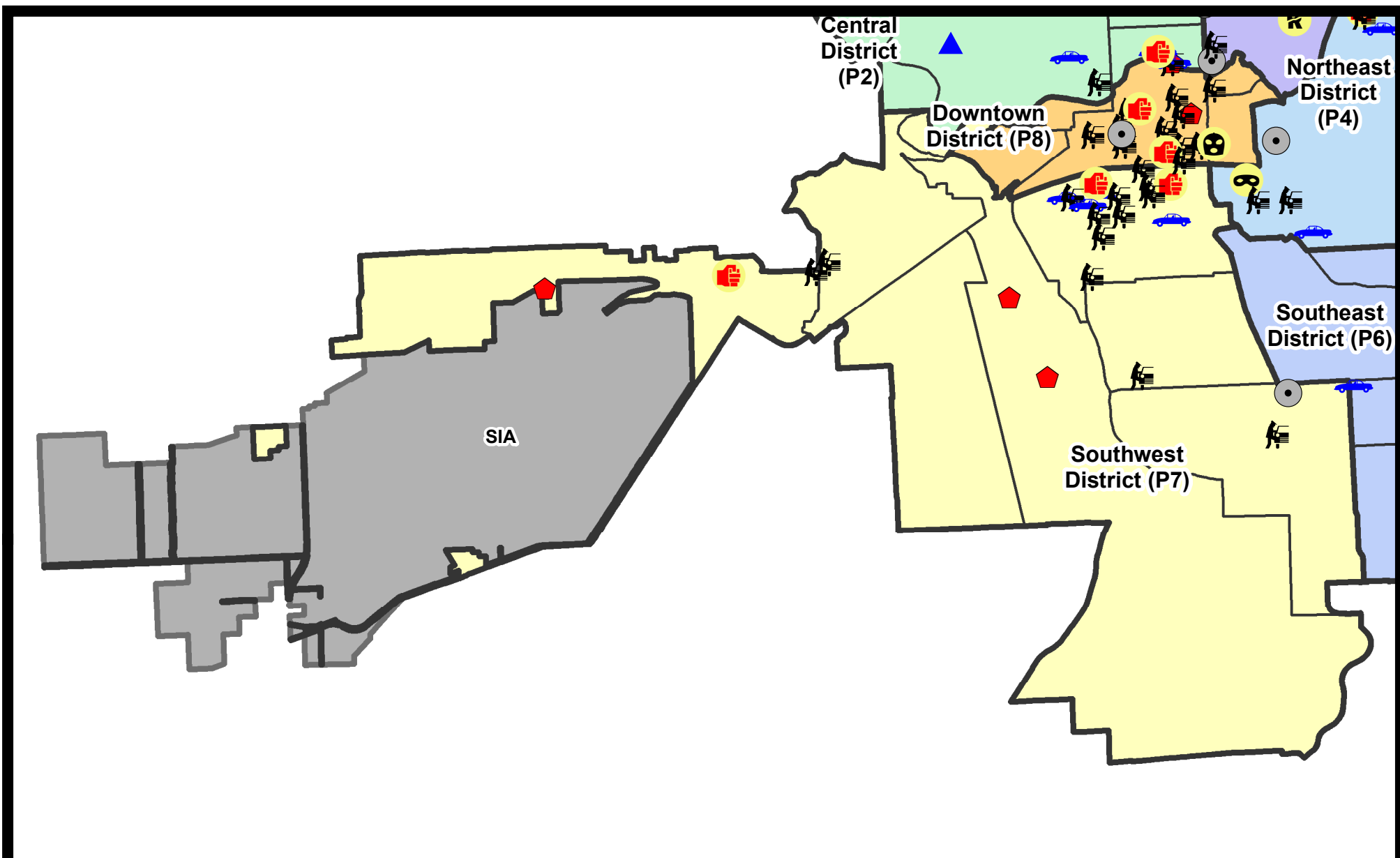
Prepared by SPD Crime Analysis Office - Monday, June 26, 2023

NOTE: SPD moved from UCR to the NIBRS reporting standard on 10/4/16 following the transition to a new RMS System. [Numbers on CompStat reports prior to this date should not be used as a comparison to those on this report.](#) Additional info on these reporting standards can be found on the FBI website: <https://ucr.fbi.gov/nibrs-overview>

This chart represents Preliminary counts of selected crime categories from Police Case Reports. Full statistical analysis to determine the confidence level of this data has not been performed. The % change columns on the preliminary counts differ from the percentage change on the NIBRS crime report, sometimes significantly. The CompStat report is designed for operational use and includes only selected NIBRS categories and coding less complex than full NIBRS rules. Official statistics for these and other NIBRS categories can be found on WASPC & FBI websites once available.



Note: On 1/8/23 boundary changes were implemented that incorporated portions of P7 into the Downtown DAVID Sector (SPD8BA SPD8PV); Consequently activity in P7 will appear lower if compared to printed CompStat reports prior to 1/8/23

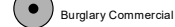
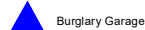
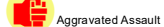
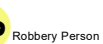



City of Spokane
Southwest District (P7)
Selected
Crime Types
2023-06-18 to 2023-06-24

Prepared By:
Crime Analysis Unit
Spokane Police Department

Legend

NIBRS Events



Cases Represent LERMS Crime Codes
 Points may indicate multiple events
 Note: Veh Prowl is only Larceny category displayed



For Additional Information on Incidents
 pertaining to an Area, Trend, or Pattern
 Contact Information Analysis

0 0.2 0.4 0.6 0.8 1 1.2 1.4 1.6 Miles



THIS IS NOT A LEGAL DOCUMENT:
 The information shown on this map is compiled
 from various sources and is subject to constant
 revision. Information shown on this map should
 not be used to determine the location of facilities
 in relationship to property lines, section lines,
 streets, etc.



Sunday - Saturday

SE - Southwest District (P7)

6/18/2023 TO 6/24/2023



| <u>A/C</u> | <u>Offense Statute</u> | <u>Address</u> | <u>Reported Date</u> | <u>Dist</u> |
|----------------------|--|----------------------------|----------------------|-------------|
| <u>SPC7CH</u> | | | | |
| C | ASSAULT 2D | 300 W 6TH AVE | 6/19/2023 | P7 |
| C | ASSAULT 3D WEAPON OR NEGLIGENT INJURY | 1200 W 5TH AVE | 6/24/2023 | P7 |
| C | BURGLARY 2D GARAGE | 1100 W 6TH AVE | 6/21/2023 | P7 |
| C | BURGLARY 2D GARAGE | 1100 W 6TH AVE | 6/19/2023 | |
| C | MAIL THEFT | 1000 W 7TH AVE | 6/23/2023 | P7 |
| C | THEFT 2D ALL OTHER | 900 S CANNON ST | 6/19/2023 | |
| C | THEFT 2D FROM BUILDING | 1400 W 11TH AVE | 6/23/2023 | P7 |
| C | THEFT 2D FROM MOTOR VEHICLE | 900 W 9TH AVE | 6/20/2023 | P7 |
| C | THEFT 2D FROM MOTOR VEHICLE | W 4TH AVE / S WALL ST | 6/21/2023 | P7 |
| C | THEFT 2D FROM MOTOR VEHICLE | 500 W 7TH AVE | 6/21/2023 | P7 |
| C | THEFT 3D ALL OTHER | 1400 S ADAMS ST | 6/24/2023 | |
| C | THEFT 3D FROM MOTOR VEHICLE | 1500 S ADAMS ST | 6/19/2023 | P6 |
| C | THEFT 3D FROM MOTOR VEHICLE | 1400 W 7TH AVE | 6/21/2023 | P7 |
| C | THEFT 3D FROM MOTOR VEHICLE | 1100 W 11TH AVE | 6/22/2023 | P7 |
| C | THEFT 3D FROM MOTOR VEHICLE | 800 S JEFFERSON ST | 6/18/2023 | |
| C | THEFT 3D FROM MOTOR VEHICLE | 900 W 7TH AVE | 6/19/2023 | |
| C | THEFT 3D FROM MOTOR VEHICLE | S HOWARD ST / W 6TH AVE | 6/20/2023 | |
| C | THEFT OF MOTOR VEHICLE | 1500 W 7TH AVE | 6/19/2023 | P7 |
| C | THEFT OF MOTOR VEHICLE | W CLIFF AVE / S STEVENS ST | 6/20/2023 | P7 |
| C | THEFT OF MOTOR VEHICLE | 700 S ADAMS ST | 6/24/2023 | P7 |
| <u>SPC7CS</u> | | | | |
| C | BURGLARY 2D COMMERCIAL | 800 E 29TH AVE | 6/21/2023 | P6 |
| C | THEFT 3D FROM MOTOR VEHICLE | 3500 S GRAND BLVD | 6/19/2023 | P7 |
| <u>SPC7GT</u> | | | | |
| C | THEFT 1D ALL OTHER | 3400 W 17TH AVE | 6/19/2023 | P7 |
| <u>SPC7LC</u> | | | | |
| C | RESIDENTIAL BURGLARY | 2300 W 16TH AVE | 6/20/2023 | P7 |
| C | RESIDENTIAL BURGLARY | 1700 W 27TH AVE | 6/24/2023 | P7 |
| C | THEFT 3D VEHICLE PARTS AND ACCESSORIES | 2200 W THORPE RD | 6/19/2023 | P7 |
| <u>SPC7MC</u> | | | | |
| C | MAIL THEFT | 500 W 23RD AVE | 6/20/2023 | P7 |
| C | THEFT 1D ALL OTHER | 500 W 23RD AVE | 6/19/2023 | P7 |
| C | THEFT 3D FROM MOTOR VEHICLE | 2700 S POST ST | 6/20/2023 | P7 |
| <u>SPC7WH</u> | | | | |
| C | THEFT 3D FROM BUILDING | 2900 W HARTSON AVE | 6/19/2023 | P7 |
| C | THEFT 3D FROM MOTOR VEHICLE | 1300 S WESTCLIFF PL | 6/21/2023 | |

| A/C | Offense Statute | Address | Reported Date | Dist |
|----------------------|--|----------------------|----------------------|-------------|
| <u>SPC7WP</u> | | | | |
| C | ASSAULT 2D | 5400 W SUNSET HWY | 6/18/2023 | P7 |
| C | RESIDENTIAL BURGLARY | 7700 W SUNSET HWY | 6/19/2023 | P7 |
| C | THEFT 2D FROM MOTOR VEHICLE | 1400 S ASSEMBLY ST | 6/20/2023 | P7 |
| C | THEFT 2D VEHICLE PARTS AND ACCESSORIES | 1400 S ASSEMBLY ST | 6/20/2023 | P7 |
| C | THEFT 3D FROM BUILDING | 7700 W SUNSET HWY | 6/19/2023 | P7 |
| C | THEFT 3D VEHICLE PARTS AND ACCESSORIES | 11000 W MCFARLANE RD | 6/22/2023 | P7 |

SPOKANE POLICE DEPARTMENT

Downtown Precinct

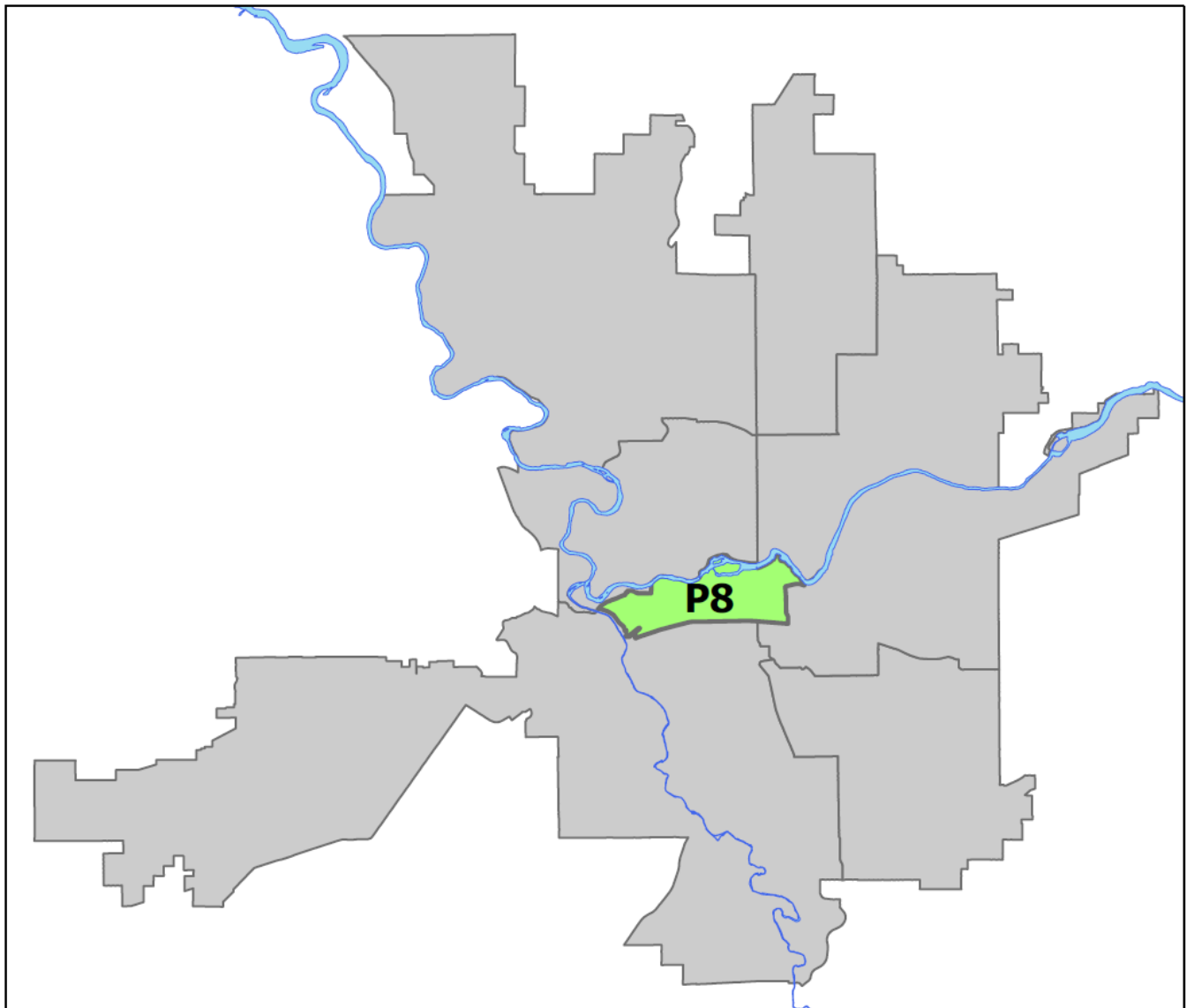
DAVID Sector



PSA Commander

Captain David Singley

Downtown District (P8)



POLICE SUMMARY - Ending: Saturday, June 24, 2023

DOWNTOWN PRECINCT (P8) DAVID SECTOR



Preliminary IBR Counts

| NIBRS Categories (Part 1 Selected) | | 7 Day Comparison | | | 28 Day Comparison | | | YTD Comparison | | |
|---|-----------------------------|-----------------------|-------|----------|-----------------------------|-------|-----------------------|----------------|-------|----------|
| | | Current | Prior | Percent | Current | Prior | Percent | Current | Prior | Percent |
| Violent | Criminal Homicide | 0 | 0 | | 0 | 0 | | 0 | 2 | -100.00% |
| | Rape | 1 | 0 | | 3 | 2 | 50.00% | 16 | 18 | -11.11% |
| | Robbery - Commercial | 1 | 2 | -50.00% | 4 | 2 | 100.00% | 10 | 7 | 42.86% |
| | Robbery - Person | 0 | 1 | -100.00% | 2 | 6 | -66.67% | 36 | 25 | 44.00% |
| | Aggravated Assault - Non DV | 2 | 8 | -75.00% | 19 | 10 | 90.00% | 77 | 58 | 32.76% |
| | Aggravated Assault - DV | 0 | 2 | -100.00% | 3 | 5 | -40.00% | 19 | 11 | 72.73% |
| Violent Total: | | 4 | 13 | -69.23% | 31 | 25 | 24.00% | 158 | 121 | 30.58% |
| Property | Burglary - Residential | 1 | 1 | 0.00% | 6 | 2 | 200.00% | 22 | 21 | 4.76% |
| | Burglary Garage | 0 | 0 | | 3 | 2 | 50.00% | 15 | 7 | 114.29% |
| | Burglary Commercial | 1 | 0 | | 3 | 4 | -25.00% | 42 | 50 | -16.00% |
| | Larceny | 28 | 32 | -12.50% | 113 | 108 | 4.63% | 636 | 904 | -29.65% |
| | Vehicle Theft | 0 | 4 | -100.00% | 12 | 14 | -14.29% | 70 | 91 | -23.08% |
| | Arson | 0 | 0 | | 0 | 0 | | 12 | 6 | 100.00% |
| Property Total: | | 30 | 37 | -18.92% | 137 | 130 | 5.38% | 797 | 1079 | -26.14% |
| Preliminary Part 1 Crime Totals: | | 34 | 50 | -32.00% | 168 | 155 | 8.39% | 955 | 1200 | -20.42% |
| Current 7 Day Period: | | 6/18/2023 - 6/24/2023 | | | Prior 7 Day Period: | | 6/11/2023 - 6/17/2023 | | | |
| Current 28 Day Period: | | 5/28/2023 - 6/24/2023 | | | Prior 28 Day Period: | | 4/30/2023 - 5/27/2023 | | | |
| Current YTD Day Period: | | 1/1/2023 - 6/24/2023 | | | Prior YTD Period: | | 1/1/2022 - 6/24/2022 | | | |

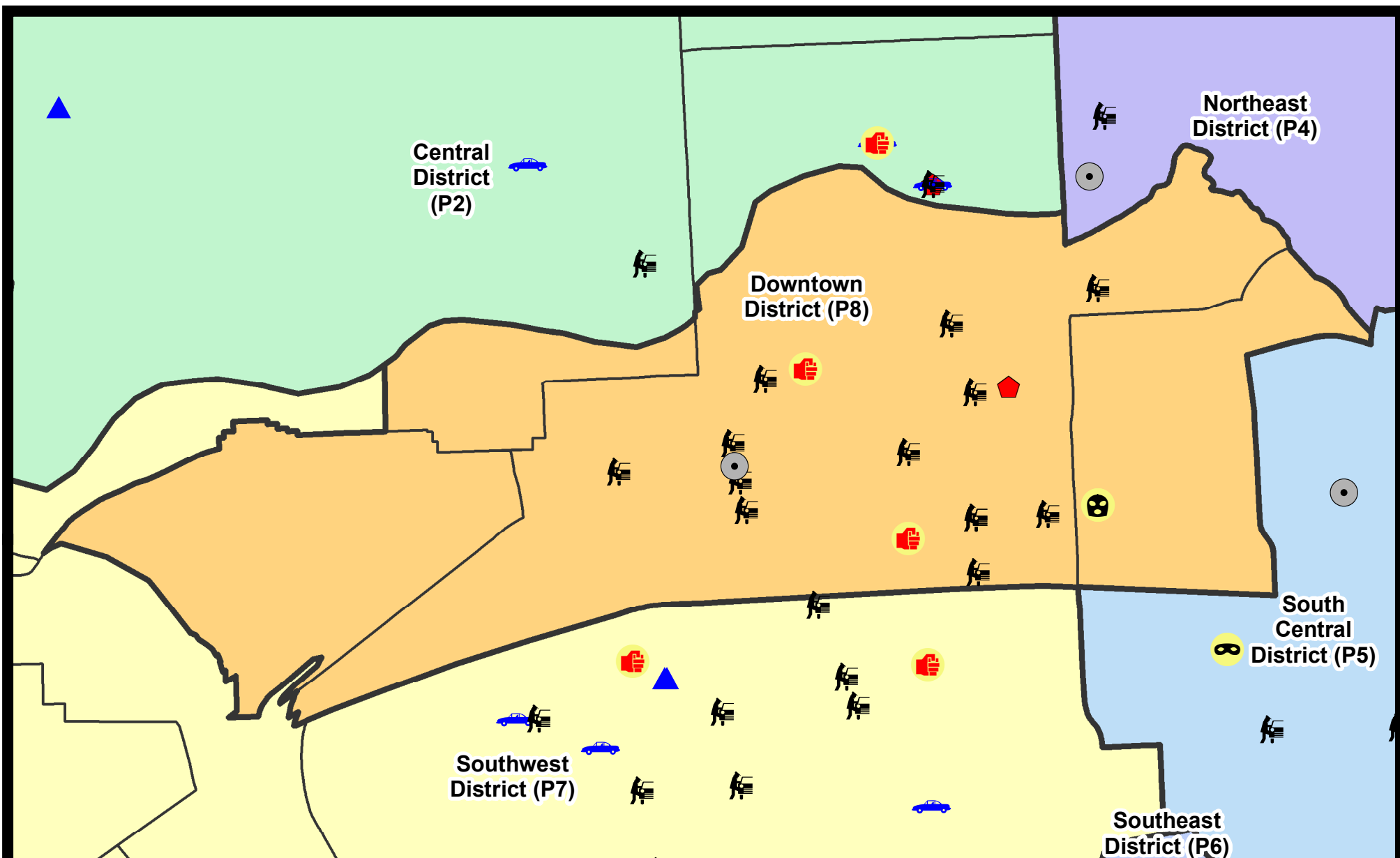
Prepared by SPD Crime Analysis Office - Monday, June 26, 2023

NOTE: SPD moved from UCR to the NIBRS reporting standard on 10/4/16 following the transition to a new RMS System. [Numbers on CompStat reports prior to this date should not be used as a comparison to those on this report.](#) Additional info on these reporting standards can be found on the FBI website: <https://ucr.fbi.gov/nibrs-overview>

This chart represents Preliminary counts of selected crime categories from Police Case Reports. Full statistical analysis to determine the confidence level of this data has not been performed. The % change columns on the preliminary counts differ from the percentage change on the NIBRS crime report, sometimes significantly. The CompStat report is designed for operational use and includes only selected NIBRS categories and coding less complex than full NIBRS rules. Official statistics for these and other NIBRS categories can be found on WASPC & FBI websites once available.



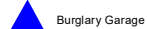
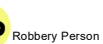

Note: On 1/8/23 boundary changes incorporated portions of P7 into the Downtown Precinct (SPD8BA and SPD8PV); Consequently activity in P8 will appear higher if compared to printed CompStat reports prior to 1/8/23



City of Spokane
Downtown District (P8)
Selected
Crime Types
2023-06-18 to 2023-06-24
 Prepared By:
 Crime Analysis Unit
 Spokane Police Department

Legend

NIBRS Events



Cases Represent LERMS Crime Codes
 Points may indicate multiple events
 Note: Veh Prowl is only Larceny category displayed



For Additional Information on Incidents
 pertaining to an Area, Trend, or Pattern
 Contact Information Analysis

0 0.2 0.4 Miles



THIS IS NOT A LEGAL DOCUMENT:
 The information shown on this map is compiled
 from various sources and is subject to constant
 revision. Information shown on this map should
 not be used to determine the location of facilities
 in relationship to property lines, section lines,
 streets, etc.

Sunday - Saturday

SW - Downtown District (P8)

6/18/2023 TO 6/24/2023



| <u>A/C</u> | <u>Offense Statute</u> | <u>Address</u> | <u>Reported Date</u> | <u>Dist</u> |
|----------------------|--|-------------------------------------|----------------------|-------------|
| <u>SPD8BA</u> | | | | |
| C | THEFT 2D ALL OTHER | 2100 W 2ND AVE | 6/19/2023 | P8 |
| <u>SPD8EC</u> | | | | |
| C | RAPE 2D | | 6/24/2023 | P8 |
| C | ROBBERY 1D COMMERCIAL | 100 S DIVISION ST | 6/24/2023 | P8 |
| C | THEFT 2D ALL OTHER | 200 E 2ND AVE | 6/19/2023 | P8 |
| <u>SPD8PV</u> | | | | |
| C | THEFT 3D VEHICLE PARTS AND ACCESSORIES | 1600 W MAIN AVE | 6/23/2023 | P8 |
| C | THEFT 3D VEHICLE PARTS AND ACCESSORIES | 1600 W MAIN AVE | 6/23/2023 | P8 |
| <u>SPD8RS</u> | | | | |
| C | ASSAULT 3D WEAPON OR NEGLIGENT INJURY | 200 S WASHINGTON ST | 6/19/2023 | P8 |
| A | BURGLARY 2D COMMERCIAL | 900 W 1ST AVE | 6/21/2023 | P8 |
| C | HARASSMENT FELONY WEAPON INVOLVED | N WALL ST / W MAIN AVE | 6/23/2023 | P8 |
| C | RESIDENTIAL BURGLARY | 200 W RIVERSIDE AVE | 6/22/2023 | P8 |
| C | THEFT 1D ALL OTHER | 300 W 3RD AVE | 6/21/2023 | P8 |
| C | THEFT 1D FROM MOTOR VEHICLE | W SPOKANE FALLS BLVD / N BERNARD ST | 6/22/2023 | P8 |
| C | THEFT 2D ALL OTHER | S LINCOLN ST / W RAILROAD ALLEY AVE | 6/24/2023 | P8 |
| C | THEFT 2D ALL OTHER | S HOWARD ST / W SPRAGUE AVE | 6/23/2023 | |
| C | THEFT 2D FROM BUILDING | 700 W MAIN AVE | 6/18/2023 | |
| C | THEFT 2D FROM MOTOR VEHICLE | 900 W SPRAGUE AVE | 6/18/2023 | P8 |
| C | THEFT 2D FROM MOTOR VEHICLE | 100 S LINCOLN ST | 6/19/2023 | P8 |
| C | THEFT 2D FROM MOTOR VEHICLE | 200 W RIVERSIDE AVE | 6/20/2023 | P8 |
| C | THEFT 2D FROM MOTOR VEHICLE | 300 N RIVERPOINT BLVD | 6/23/2023 | P8 |
| C | THEFT 2D FROM MOTOR VEHICLE | 200 W 2ND AVE | 6/24/2023 | P8 |
| C | THEFT 2D FROM MOTOR VEHICLE | 200 W 3RD AVE | 6/23/2023 | P8 |
| C | THEFT 3D ALL OTHER | 700 W RIVERSIDE AVE | 6/19/2023 | P8 |
| C | THEFT 3D ALL OTHER | 500 N HOWARD ST | 6/19/2023 | P8 |
| C | THEFT 3D ALL OTHER | 300 N RIVERPOINT BLVD | 6/22/2023 | P8 |
| C | THEFT 3D ALL OTHER | 0 W MAIN AVE | 6/23/2023 | P8 |
| C | THEFT 3D FROM BUILDING | 700 W RIVERSIDE AVE | 6/22/2023 | P8 |
| C | THEFT 3D FROM BUILDING | 100 S LINCOLN ST | 6/20/2023 | |
| A | THEFT 3D FROM MOTOR VEHICLE | 200 W 2ND AVE | 6/18/2023 | P8 |
| C | THEFT 3D FROM MOTOR VEHICLE | S LINCOLN ST / W RAILROAD ALLEY AVE | 6/18/2023 | P8 |
| C | THEFT 3D FROM MOTOR VEHICLE | 800 W MAIN AVE | 6/20/2023 | P8 |
| C | THEFT 3D FROM MOTOR VEHICLE | W 1ST AVE / S WASHINGTON ST | 6/22/2023 | P8 |
| C | THEFT 3D FROM MOTOR VEHICLE | 0 W 2ND AVE | 6/21/2023 | P8 |
| C | THEFT 3D FROM MOTOR VEHICLE | 1200 W 1ST AVE | 6/24/2023 | |
| C | THEFT 3D SHOPLIFTING | 100 N HOWARD ST | 6/21/2023 | P8 |

For protection of victim privacy, the entire address on sexual assault crimes has been redacted.

POLICE SUMMARY - Ending: Saturday, June 24, 2023



Other Jurisdiction or Unk District

Preliminary IBR Counts

| NIBRS Categories (Part 1 Selected) | | 7 Day Comparison | | | 28 Day Comparison | | | YTD Comparison | | |
|---|-----------------------------|-----------------------|-------|---------|-----------------------------|-------|-----------------------|----------------|-------|----------|
| | | Current | Prior | Percent | Current | Prior | Percent | Current | Prior | Percent |
| Violent | Criminal Homicide | 0 | 0 | | 0 | 0 | | 0 | 0 | |
| | Rape | 0 | 0 | | 0 | 0 | | 5 | 3 | 66.67% |
| | Robbery - Commercial | 0 | 0 | | 0 | 0 | | 0 | 0 | |
| | Robbery - Person | 0 | 0 | | 0 | 0 | | 1 | 0 | |
| | Aggravated Assault - Non DV | 0 | 0 | | 0 | 0 | | 0 | 2 | -100.00% |
| | Aggravated Assault - DV | 0 | 0 | | 0 | 0 | | 0 | 2 | -100.00% |
| Violent Total: | | 0 | 0 | | 0 | 0 | | 6 | 7 | -14.29% |
| Property | Burglary - Residential | 0 | 0 | | 0 | 0 | | 0 | 0 | |
| | Burglary Garage | 0 | 0 | | 0 | 0 | | 0 | 0 | |
| | Burglary Commercial | 1 | 0 | | 1 | 0 | | 1 | 3 | -66.67% |
| | Larceny | 3 | 1 | 200.00% | 5 | 3 | 66.67% | 16 | 36 | -55.56% |
| | Vehicle Theft | 0 | 0 | | 0 | 0 | | 0 | 2 | -100.00% |
| | Arson | 0 | 0 | | 0 | 0 | | 0 | 0 | |
| Property Total: | | 4 | 1 | 300.00% | 6 | 3 | 100.00% | 17 | 41 | -58.54% |
| Preliminary Part 1 Crime Totals: | | 4 | 1 | 300.00% | 6 | 3 | 100.00% | 23 | 48 | -52.08% |
| Current 7 Day Period: | | 6/18/2023 - 6/24/2023 | | | Prior 7 Day Period: | | 6/11/2023 - 6/17/2023 | | | |
| Current 28 Day Period: | | 5/28/2023 - 6/24/2023 | | | Prior 28 Day Period: | | 4/30/2023 - 5/27/2023 | | | |
| Current YTD Day Period: | | 1/1/2023 - 6/24/2023 | | | Prior YTD Period: | | 1/1/2022 - 6/24/2022 | | | |

Prepared by SPD Crime Analysis Office - Monday, June 26, 2023

NOTE: SPD moved from UCR to the NIBRS reporting standard on 10/4/16 following the transition to a new RMS System. [Numbers on CompStat reports prior to this date should not be used as a comparison to those on this report.](#) Additional info on these reporting standards can be found on the FBI website: <https://ucr.fbi.gov/nibrs-overview>

This chart represents Preliminary counts of selected crime categories from Police Case Reports. Full statistical analysis to determine the confidence level of this data has not been performed. The % change columns on the preliminary counts differ from the percentage change on the NIBRS crime report, sometimes significantly. The CompStat report is designed for operational use and includes only selected NIBRS categories and coding less complex than full NIBRS rules. Official statistics for these and other NIBRS categories can be found on WASPC & FBI websites once available.

Sunday - Saturday

6/18/2023 TO 6/24/2023

Other Jurisdiction/Unk District



| <u>A/C</u> | <u>Offense Statute</u> | <u>Address</u> | <u>Reported Date</u> | <u>Dist</u> |
|--------------------|-----------------------------|-----------------------|----------------------|-------------|
| C | THEFT 2D FROM BUILDING | | 6/21/2023 | |
| C | THEFT 2D FROM MOTOR VEHICLE | | 6/18/2023 | |
| C | THEFT 3D FROM BUILDING | | 6/21/2023 | |
| <u>SC12</u> | | | | |
| C | BURGLARY 2D COMMERCIAL | 4700 W GOVERNMENT WAY | 6/18/2023 | Oth |