

SPOKANE POLICE DEPARTMENT

PRELIMINARY CITYWIDE IBR CRIME REPORT



Preliminary IBR Counts

CHIEF OF POLICE

Craig Meidl

Period Ending: Saturday, June 3, 2023

NIBRS Categories (Part 1 Selected)		7 Day Comparison			28 Day Comparison			YTD Comparison		
		Current	Prior	Percent	Current	Prior	Percent	Current	Prior	Percent
Violent	Criminal Homicide	0	0		0	0		5	6	-16.67%
	Rape	2	4	-50.00%	16	17	-5.88%	101	98	3.06%
	Robbery - Commercial	1	1	0.00%	4	10	-60.00%	37	53	-30.19%
	Robbery - Person	3	4	-25.00%	23	14	64.29%	96	79	21.52%
	Aggravated Assault - Non DV	6	8	-25.00%	39	48	-18.75%	234	222	5.41%
	Aggravated Assault - DV	8	10	-20.00%	39	26	50.00%	164	142	15.49%
Violent Total:		20	27	-25.93%	121	115	5.22%	637	600	6.17%
Property	Burglary - Residential	15	11	36.36%	55	67	-17.91%	367	328	11.89%
	Burglary Garage	10	15	-33.33%	51	51	0.00%	218	149	46.31%
	Burglary Commercial	9	8	12.50%	39	49	-20.41%	246	276	-10.87%
	Larceny	157	195	-19.49%	719	709	1.41%	3866	4510	-14.28%
	Vehicle Theft	19	48	-60.42%	130	89	46.07%	645	696	-7.33%
	Arson	1	0		2	7	-71.43%	38	32	18.75%
Property Total:		211	277	-23.83%	996	972	2.47%	5380	5991	-10.20%
Preliminary Part 1 Crime Totals:		231	304	-24.01%	1117	1087	2.76%	6017	6591	-8.71%
Current 7 Day Period:		5/28/2023 - 6/3/2023			Prior 7 Day Period:		5/21/2023 - 5/27/2023			
Current 28 Day Period:		5/7/2023 - 6/3/2023			Prior 28 Day Period:		4/9/2023 - 5/6/2023			
Current YTD Day Period:		1/1/2023 - 6/3/2023			Prior YTD Period:		1/1/2022 - 6/3/2022			

Prepared by SPD Crime Analysis Office - Monday, June 5, 2023

NOTE: SPD moved from UCR to the NIBRS reporting standard on 10/4/16 following the transition to a new RMS System. [Numbers on CompStat reports prior to this date should not be used as a comparison to those on this report.](#) Additional info on these reporting standards can be found on the FBI website: <https://ucr.fbi.gov/nibrs-overview>

This chart represents Preliminary counts of selected crime categories from Police Case Reports. Full statistical analysis to determine the confidence level of this data has not been performed. The % change columns on the preliminary counts differ from the percentage change on the NIBRS crime report, sometimes significantly. The CompStat report is designed for operational use and includes only selected NIBRS categories and coding less complex than full NIBRS rules. Official statistics for these and other NIBRS categories can be found on WASPC & FBI websites once available.



SPOKANE POLICE DEPARTMENT

Northwest Precinct

ADAM Sector



PSA Commander

Captain Tom Hendren

Northwest District (P1)

Central District (P2)



POLICE SUMMARY - Ending: Saturday, June 3, 2023

NORTHWEST PRECINCT (P1, P2) ADAM SECTOR



Preliminary IBR Counts

NIBRS Categories (Part 1 Selected)		7 Day Comparison			28 Day Comparison			YTD Comparison		
		Current	Prior	Percent	Current	Prior	Percent	Current	Prior	Percent
Violent	Criminal Homicide	0	0		0	0		2	2	0.00%
	Rape	0	1	-100.00%	2	5	-60.00%	20	25	-20.00%
	Robbery - Commercial	0	0		0	3	-100.00%	4	12	-66.67%
	Robbery - Person	0	1	-100.00%	6	3	100.00%	16	20	-20.00%
	Aggravated Assault - Non DV	2	1	100.00%	5	9	-44.44%	41	60	-31.67%
	Aggravated Assault - DV	3	0		10	4	150.00%	43	40	7.50%
Violent Total:		5	3	66.67%	23	24	-4.17%	126	159	-20.75%
Property	Burglary - Residential	3	2	50.00%	13	19	-31.58%	116	92	26.09%
	Burglary Garage	3	6	-50.00%	19	21	-9.52%	70	39	79.49%
	Burglary Commercial	2	1	100.00%	7	9	-22.22%	57	43	32.56%
	Larceny	37	52	-28.85%	168	158	6.33%	809	891	-9.20%
	Vehicle Theft	3	16	-81.25%	28	24	16.67%	161	150	7.33%
	Arson	1	0		1	2	-50.00%	10	11	-9.09%
Property Total:		49	77	-36.36%	236	233	1.29%	1223	1226	-0.24%
Preliminary Part 1 Crime Totals:		54	80	-32.50%	259	257	0.78%	1349	1385	-2.60%
Current 7 Day Period:		5/28/2023 - 6/3/2023			Prior 7 Day Period:		5/21/2023 - 5/27/2023			
Current 28 Day Period:		5/7/2023 - 6/3/2023			Prior 28 Day Period:		4/9/2023 - 5/6/2023			
Current YTD Day Period:		1/1/2023 - 6/3/2023			Prior YTD Period:		1/1/2022 - 6/3/2022			

Prepared by SPD Crime Analysis Office - Monday, June 5, 2023

NOTE: SPD moved from UCR to the NIBRS reporting standard on 10/4/16 following the transition to a new RMS System. [Numbers on CompStat reports prior to this date should not be used as a comparison to those on this report.](#) Additional info on these reporting standards can be found on the FBI website: <https://ucr.fbi.gov/nibrs-overview>

This chart represents Preliminary counts of selected crime categories from Police Case Reports. Full statistical analysis to determine the confidence level of this data has not been performed. The % change columns on the preliminary counts differ from the percentage change on the NIBRS crime report, sometimes significantly. The CompStat report is designed for operational use and includes only selected NIBRS categories and coding less complex than full NIBRS rules. Official statistics for these and other NIBRS categories can be found on WASPC & FBI websites once available.



Note: On 1/8/23 boundary changes were implemented dividing the North Precinct into two (NW and NE). The Northwest Precinct ADAM Sector consists of P1 and P2; Consequently this page did not exist on printed CompStat reports prior to 1/8/23

POLICE SUMMARY - Ending: Saturday, June 3, 2023



NW - Northwest District (P1)

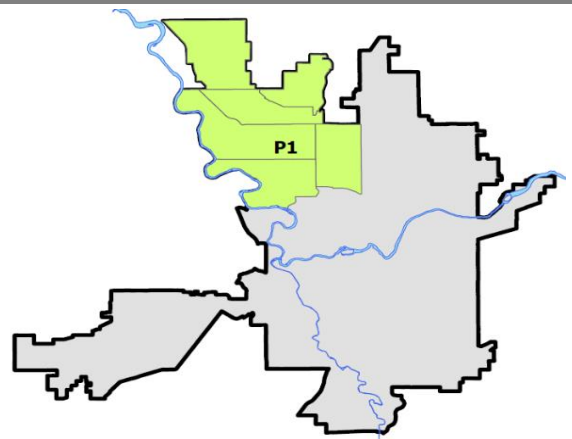
Preliminary IBR Counts

NIBRS Categories (Part 1 Selected)		7 Day Comparison			28 Day Comparison			YTD Comparison		
		Current	Prior	Percent	Current	Prior	Percent	Current	Prior	Percent
Violent	Criminal Homicide	0	0		0	0		0	1	-100.00%
	Rape	0	0		1	1	0.00%	8	10	-20.00%
	Robbery - Commercial	0	0		0	0		0	5	-100.00%
	Robbery - Person	0	0		3	1	200.00%	7	9	-22.22%
	Aggravated Assault - Non DV	0	1	-100.00%	1	2	-50.00%	19	23	-17.39%
	Aggravated Assault - DV	1	0		4	2	100.00%	21	18	16.67%
Violent Total:		1	1	0.00%	9	6	50.00%	55	66	-16.67%
Property	Burglary - Residential	2	1	100.00%	8	12	-33.33%	62	45	37.78%
	Burglary Garage	2	4	-50.00%	11	18	-38.89%	43	18	138.89%
	Burglary Commercial	0	0		0	0		15	15	0.00%
	Larceny	13	25	-48.00%	74	69	7.25%	390	385	1.30%
	Vehicle Theft	1	9	-88.89%	12	5	140.00%	58	58	0.00%
	Arson	0	0		0	0		3	4	-25.00%
Property Total:		18	39	-53.85%	105	104	0.96%	571	525	8.76%
Preliminary Part 1 Crime Totals:		19	40	-52.50%	114	110	3.64%	626	591	5.92%
Current 7 Day Period:		5/28/2023 - 6/3/2023			Prior 7 Day Period:		5/21/2023 - 5/27/2023			
Current 28 Day Period:		5/7/2023 - 6/3/2023			Prior 28 Day Period:		4/9/2023 - 5/6/2023			
Current YTD Day Period:		1/1/2023 - 6/3/2023			Prior YTD Period:		1/1/2022 - 6/3/2022			

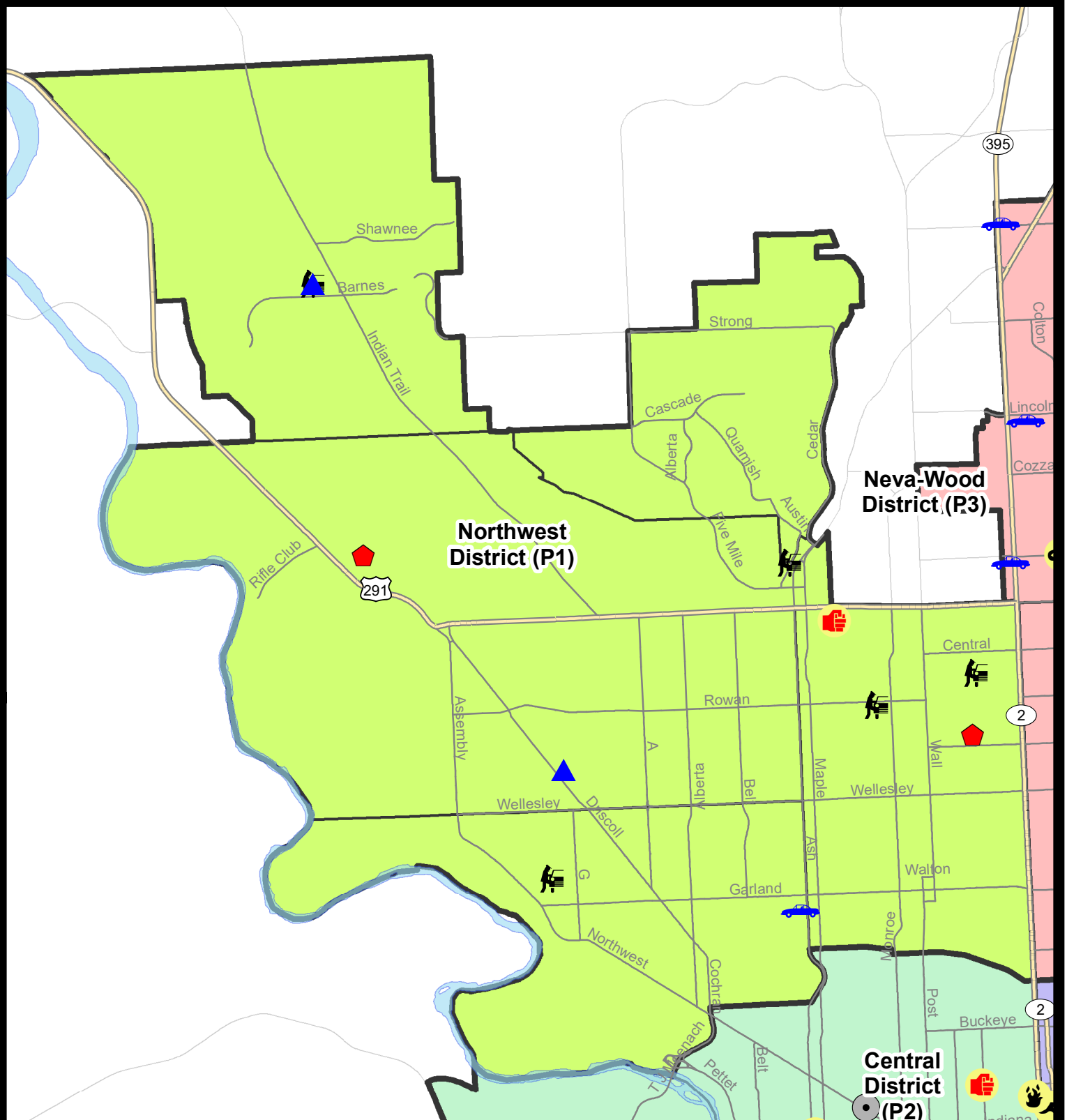
Prepared by SPD Crime Analysis Office - Monday, June 5, 2023

NOTE: SPD moved from UCR to the NIBRS reporting standard on 10/4/16 following the transition to a new RMS System. [Numbers on CompStat reports prior to this date should not be used as a comparison to those on this report.](#) Additional info on these reporting standards can be found on the FBI website: <https://ucr.fbi.gov/nibrs-overview>

This chart represents Preliminary counts of selected crime categories from Police Case Reports. Full statistical analysis to determine the confidence level of this data has not been performed. The % change columns on the preliminary counts differ from the percentage change on the NIBRS crime report, sometimes significantly. The CompStat report is designed for operational use and includes only selected NIBRS categories and coding less complex than full NIBRS rules. Official statistics for these and other NIBRS categories can be found on WASPC & FBI websites once available.



Note: On 1/8/23 a boundary change to P1 added a portion of the prior area to P2 (SPA2EG); Consequently activity in P1 will appear a bit lower if compared to printed CompStat reports prior to 1/8/23



City of Spokane
Northwest District (P1)
Selected Crime Codes
2023-05-28 to 2023-06-03
 Prepared By:
 Crime Analysis Unit
 Spokane Police Department

Legend

NIBRS Events

Criminal Homicide	Robbery Person	Burglary Commercial
Rape	Aggravated Assault	Vehicle Prowling
Robbery Commercial	Burglary Residential	Vehicle Theft
Burglary Garage	Arson	SPOKANE POLICE

*Cases Represent LERMS Crime Codes
 Points may indicate multiple events
 Note: Veh Prowl is only Larceny displayed*

For Additional Information on Incidents pertaining to an Area, Trend, or Pattern Contact Information Analysis

0 0.25 0.5 1 Miles

SPOKANE
 INFORMATION SYSTEM

THIS IS NOT A LEGAL DOCUMENT:
 The information shown on this map is compiled from various sources and is subject to constant revision. Information shown on this map should not be used to determine the location of facilities in relationship to property lines, section lines, streets, etc.

Sunday - Saturday

NW - Northwest District (P1)

5/28/2023 TO 6/3/2023



<u>A/C</u>	<u>Offense Statute</u>	<u>Address</u>	<u>Reported Date</u>	<u>Dist</u>
<u>SPA1AD</u>				
C	RETAIL THEFT WITH SPECIAL CIRCUMSTANCES 3D	2800 W GARLAND AVE	5/28/2023	P1
C	THEFT 2D FROM BUILDING	3100 N HEMLOCK ST	6/1/2023	
C	THEFT 3D ALL OTHER	2100 W PROVIDENCE AVE	6/3/2023	
C	THEFT 3D FROM MOTOR VEHICLE	3600 W LACROSSE AVE	6/1/2023	
C	THEFT 3D SHOPLIFTING	2300 W WELLESLEY AVE	6/1/2023	
C	THEFT 3D SHOPLIFTING	2400 W WELLESLEY AVE	6/3/2023	
C	THEFT OF MOTOR VEHICLE	1700 W KIERNAN AVE	5/29/2023	P1
<u>SPA1BS</u>				
C	RESIDENTIAL BURGLARY	6800 N ROYAL LN	5/31/2023	P1
C	THEFT 2D FROM MOTOR VEHICLE	6600 N AUSTIN RD	5/31/2023	P1
<u>SPA1IT</u>				
C	BURGLARY 2D GARAGE	5400 W BARNES RD	5/31/2023	P1
C	THEFT 2D FROM MOTOR VEHICLE	5400 W BARNES RD	5/30/2023	P1
<u>SPA1NH</u>				
C	ASSAULT 2D	1300 W DECATUR AVE	5/28/2023	P1
C	RESIDENTIAL BURGLARY	5100 N WHITEHOUSE ST	6/1/2023	P1
C	THEFT 1D FROM MOTOR VEHICLE	300 W JOSEPH AVE	5/31/2023	
C	THEFT 3D FROM MOTOR VEHICLE	5400 N MADISON ST	5/29/2023	P1
C	THEFT 3D VEHICLE PARTS AND ACCESSORIES	300 W JOSEPH AVE	5/31/2023	
<u>SPA1NW</u>				
C	BURGLARY 2D GARAGE	5000 N DRISCOLL BLVD	5/28/2023	P1
C	THEFT 3D FROM BUILDING	4100 W CROWN AVE	5/28/2023	
C	THEFT 3D VEHICLE PARTS AND ACCESSORIES	5000 N ELGIN ST	5/30/2023	P1

POLICE SUMMARY - Ending: Saturday, June 3, 2023



NW - North Central District (P2)

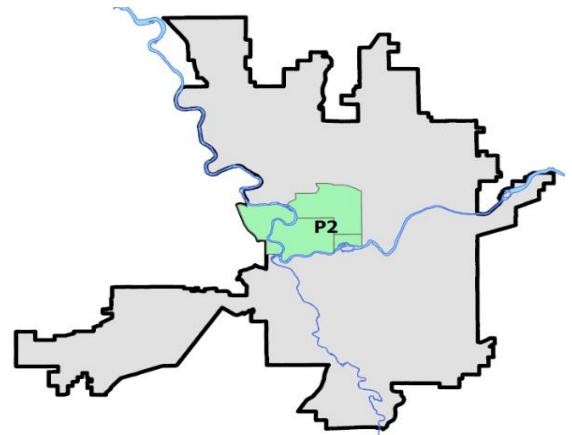
Preliminary IBR Counts

NIBRS Categories (Part 1 Selected)		7 Day Comparison			28 Day Comparison			YTD Comparison		
		Current	Prior	Percent	Current	Prior	Percent	Current	Prior	Percent
Violent	Criminal Homicide	0	0		0	0		2	1	100.00%
	Rape	0	1	-100.00%	1	4	-75.00%	12	15	-20.00%
	Robbery - Commercial	0	0		0	3	-100.00%	4	7	-42.86%
	Robbery - Person	0	1	-100.00%	3	2	50.00%	9	11	-18.18%
	Aggravated Assault - Non DV	2	0		4	7	-42.86%	22	37	-40.54%
	Aggravated Assault - DV	2	0		6	2	200.00%	22	22	0.00%
Violent Total:		4	2	100.00%	14	18	-22.22%	71	93	-23.66%
Property	Burglary - Residential	1	1	0.00%	5	7	-28.57%	54	47	14.89%
	Burglary Garage	1	2	-50.00%	8	3	166.67%	27	21	28.57%
	Burglary Commercial	2	1	100.00%	7	9	-22.22%	42	28	50.00%
	Larceny	24	27	-11.11%	94	89	5.62%	419	506	-17.19%
	Vehicle Theft	2	7	-71.43%	16	19	-15.79%	103	92	11.96%
	Arson	1	0		1	2	-50.00%	7	7	0.00%
Property Total:		31	38	-18.42%	131	129	1.55%	652	701	-6.99%
Preliminary Part 1 Crime Totals:		35	40	-12.50%	145	147	-1.36%	723	794	-8.94%
Current 7 Day Period:		5/28/2023 - 6/3/2023			Prior 7 Day Period:		5/21/2023 - 5/27/2023			
Current 28 Day Period:		5/7/2023 - 6/3/2023			Prior 28 Day Period:		4/9/2023 - 5/6/2023			
Current YTD Day Period:		1/1/2023 - 6/3/2023			Prior YTD Period:		1/1/2022 - 6/3/2022			

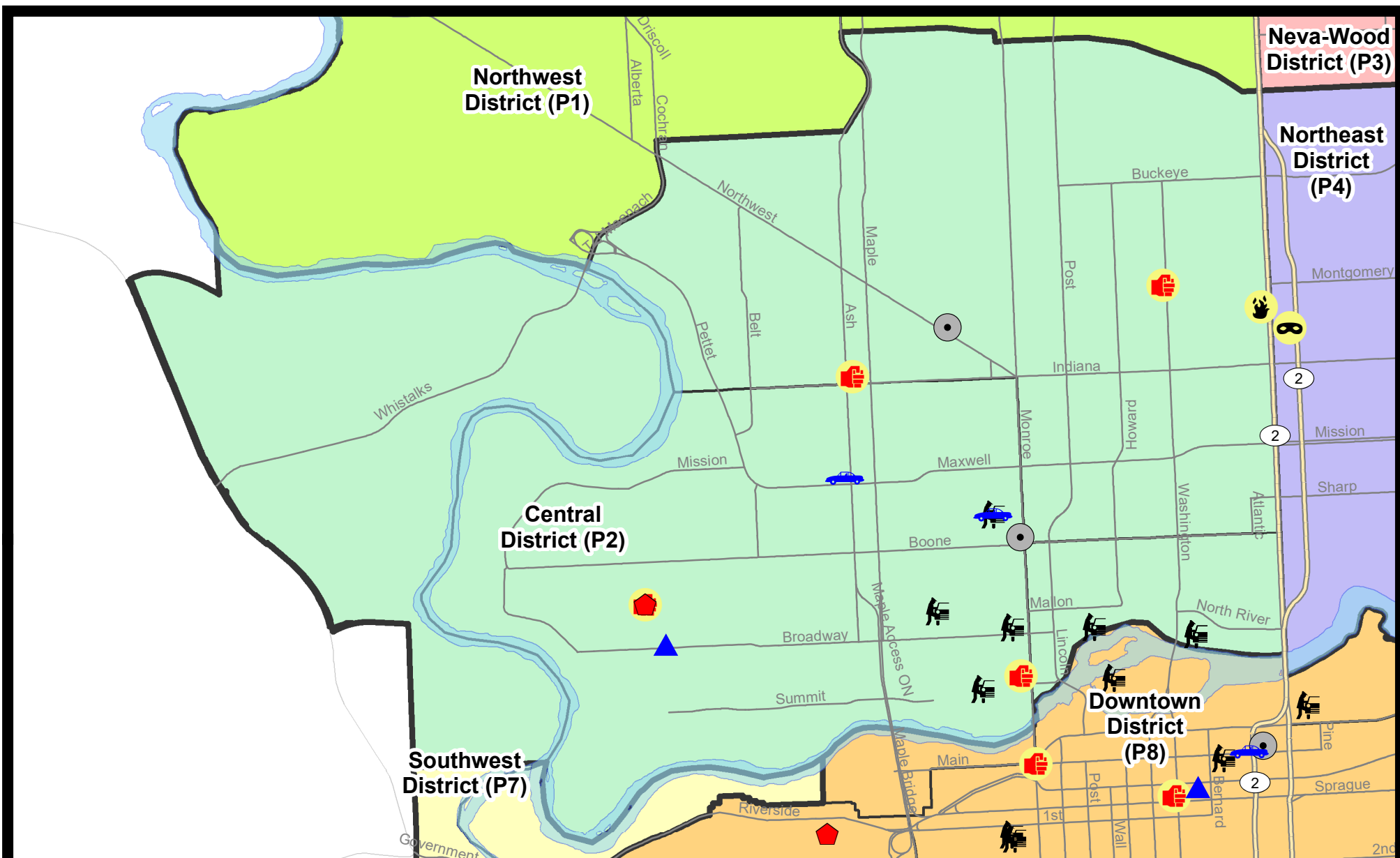
Prepared by SPD Crime Analysis Office - Monday, June 5, 2023

NOTE: SPD moved from UCR to the NIBRS reporting standard on 10/4/16 following the transition to a new RMS System. [Numbers on CompStat reports prior to this date should not be used as a comparison to those on this report.](#) Additional info on these reporting standards can be found on the FBI website: <https://ucr.fbi.gov/nibrs-overview>

This chart represents Preliminary counts of selected crime categories from Police Case Reports. Full statistical analysis to determine the confidence level of this data has not been performed. The % change columns on the preliminary counts differ from the percentage change on the NIBRS crime report, sometimes significantly. The CompStat report is designed for operational use and includes only selected NIBRS categories and coding less complex than full NIBRS rules. Official statistics for these and other NIBRS categories can be found on WASPC & FBI websites once available.



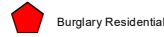
Note: On 1/8/23 a boundary change to P2 added a portion of the P1 area into P2 (SPA2EG); Consequently activity in P2 will appear a bit higher if compared to printed CompStat reports prior to 1/8/23



City of Spokane
Central District (P2)
Selected
Crime Types
2023-05-28 to 2023-06-03
 Prepared By:
 Crime Analysis Unit
 Spokane Police Department

Legend

NIBRS Events



Cases Represent LERMS Crime Codes
 Points may indicate multiple events
 Note: Veh Prowl is only Larceny category displayed



For Additional Information on Incidents
 pertaining to an Area, Trend, or Pattern
 Contact Information Analysis

0 0.2 0.4 0.6 Miles



THIS IS NOT A LEGAL DOCUMENT:
 The information shown on this map is compiled
 from various sources and is subject to constant
 revision. Information shown on this map should
 not be used to determine the location of facilities
 in relationship to property lines, section lines,
 streets, etc.



Sunday - Saturday

NW - Central District (P2)

5/28/2023 TO 6/3/2023



<u>A/C</u>	<u>Offense Statute</u>	<u>Address</u>	<u>Reported Date</u>	<u>Dist</u>
<u>SPA2EG</u>				
C	ARSON 1D	2100 N DIVISION ST	6/2/2023	P2
C	ASSAULT 2D	2200 N WASHINGTON ST	6/1/2023	P2
C	ASSAULT 3D WEAPON OR NEGLIGENT INJURY	1900 N ASH ST	5/29/2023	P1
C	BURGLARY 2D COMMERCIAL	1200 W NORTHWEST BLVD	5/30/2023	P1
C	THEFT 2D VEHICLE PARTS AND ACCESSORIES	2600 N WALL ST	5/30/2023	P2
C	THEFT 3D ALL OTHER	1600 W NORTHWEST BLVD	5/28/2023	P2
C	THEFT 3D ALL OTHER	N HOWARD ST / W INDIANA AVE	5/29/2023	P2
C	THEFT 3D ALL OTHER	1500 W CLEVELAND AVE	5/29/2023	P1
C	THEFT 3D ALL OTHER	1200 W JACKSON AVE	5/31/2023	
C	THEFT 3D SHOPLIFTING	1600 W NORTHWEST BLVD	5/28/2023	
C	THEFT 3D SHOPLIFTING	1600 W NORTHWEST BLVD	5/28/2023	
C	THEFT 3D SHOPLIFTING	1600 W NORTHWEST BLVD	5/28/2023	
C	THEFT 3D SHOPLIFTING	1600 W NORTHWEST BLVD	5/29/2023	
C	THEFT 3D SHOPLIFTING	1600 W NORTHWEST BLVD	6/3/2023	
C	THEFT 3D VEHICLE PARTS AND ACCESSORIES	1400 W ALICE AVE	5/31/2023	
<u>SPA2RS</u>				
C	THEFT 2D FROM MOTOR VEHICLE	300 W NORTH RIVER DR	5/28/2023	
C	THEFT 3D FROM MOTOR VEHICLE	300 W NORTH RIVER DR	5/29/2023	P2
C	THEFT OF A FIREARM FROM MOTOR VEHICLE	800 N POST ST	5/30/2023	P2
<u>SPA2WC</u>				
C	ASSAULT 2D	1000 W SUMMIT PKWY	5/30/2023	P1
C	ASSAULT 2D	2500 W DEAN AVE	6/3/2023	P1
C	BURGLARY 1D FROM RESIDENCE	2500 W DEAN AVE	6/3/2023	P1
C	BURGLARY 2D COMMERCIAL	1200 N MONROE ST	6/1/2023	P1
C	BURGLARY 2D GARAGE	2500 W BROADWAY AVE	5/30/2023	
C	THEFT 2D ALL OTHER	1000 W SUMMIT PKWY	5/30/2023	P2
C	THEFT 2D FROM MOTOR VEHICLE	1300 W MALLON AVE	5/30/2023	P2
C	THEFT 2D FROM MOTOR VEHICLE	1100 W SHARP AVE	6/3/2023	P2
C	THEFT 2D FROM MOTOR VEHICLE	500 N JEFFERSON LN	6/1/2023	
C	THEFT 3D ALL OTHER	1100 W MALLON AVE	5/31/2023	P1
C	THEFT 3D FROM BUILDING	1700 N JEFFERSON ST	5/30/2023	
A	THEFT 3D FROM MOTOR VEHICLE	1000 W BROADWAY AVE	5/31/2023	P2
C	THEFT 3D SHOPLIFTING	1000 W SUMMIT PKWY	6/2/2023	
C	THEFT 3D SHOPLIFTING	1000 W SUMMIT PKWY	6/2/2023	
C	THEFT 3D VEHICLE PARTS AND ACCESSORIES	1300 W SPOFFORD AVE	6/2/2023	P2
A	THEFT OF MOTOR VEHICLE	1500 N ASH ST	5/30/2023	P2
C	THEFT OF MOTOR VEHICLE	1100 W SHARP AVE	6/3/2023	P2

For protection of victim privacy, the entire address on sexual assault crimes has been redacted.

SPOKANE POLICE DEPARTMENT

Northeast Precinct

BAKER Sector



PSA Commander

Captain Steve Wohl

NevaWood District (P3)

Northeast District (P4)



POLICE SUMMARY - Ending: Saturday, June 3, 2023

NORTHEAST PRECINCT (P3, P4) BAKER SECTOR



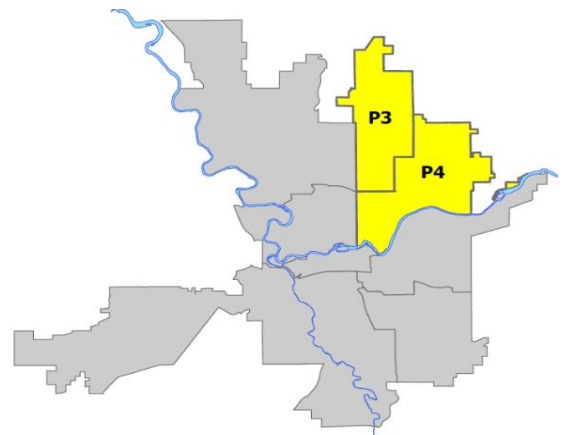
Preliminary IBR Counts

NIBRS Categories (Part 1 Selected)		7 Day Comparison			28 Day Comparison			YTD Comparison		
		Current	Prior	Percent	Current	Prior	Percent	Current	Prior	Percent
Violent	Criminal Homicide	0	0		0	0		1	1	0.00%
	Rape	1	1	0.00%	5	5	0.00%	30	23	30.43%
	Robbery - Commercial	1	1	0.00%	3	6	-50.00%	21	29	-27.59%
	Robbery - Person	2	1	100.00%	7	4	75.00%	29	28	3.57%
	Aggravated Assault - Non DV	1	4	-75.00%	17	18	-5.56%	72	62	16.13%
	Aggravated Assault - DV	4	7	-42.86%	18	14	28.57%	68	47	44.68%
Violent Total:		9	14	-35.71%	50	47	6.38%	221	190	16.32%
Property	Burglary - Residential	8	8	0.00%	28	32	-12.50%	164	118	38.98%
	Burglary Garage	1	5	-80.00%	11	12	-8.33%	64	49	30.61%
	Burglary Commercial	1	3	-66.67%	13	24	-45.83%	92	109	-15.60%
	Larceny	59	73	-19.18%	270	264	2.27%	1538	1569	-1.98%
	Vehicle Theft	10	16	-37.50%	43	32	34.38%	249	264	-5.68%
	Arson	0	0		0	2	-100.00%	11	9	22.22%
Property Total:		79	105	-24.76%	365	366	-0.27%	2118	2118	0.00%
Preliminary Part 1 Crime Totals:		88	119	-26.05%	415	413	0.48%	2339	2308	1.34%
Current 7 Day Period:		5/28/2023 - 6/3/2023			Prior 7 Day Period:		5/21/2023 - 5/27/2023			
Current 28 Day Period:		5/7/2023 - 6/3/2023			Prior 28 Day Period:		4/9/2023 - 5/6/2023			
Current YTD Day Period:		1/1/2023 - 6/3/2023			Prior YTD Period:		1/1/2022 - 6/3/2022			

Prepared by SPD Crime Analysis Office - Monday, June 5, 2023

NOTE: SPD moved from UCR to the NIBRS reporting standard on 10/4/16 following the transition to a new RMS System. [Numbers on CompStat reports prior to this date should not be used as a comparison to those on this report.](#) Additional info on these reporting standards can be found on the FBI website: <https://ucr.fbi.gov/nibrs-overview>

This chart represents Preliminary counts of selected crime categories from Police Case Reports. Full statistical analysis to determine the confidence level of this data has not been performed. The % change columns on the preliminary counts differ from the percentage change on the NIBRS crime report, sometimes significantly. The CompStat report is designed for operational use and includes only selected NIBRS categories and coding less complex than full NIBRS rules. Official statistics for these and other NIBRS categories can be found on WASPC & FBI websites once available.



Note: On 1/8/23 boundary changes were implemented dividing the North Precinct into two (NW and NE). The Northeast Precinct BAKER Sector consists of P3 and P4; Consequently this page did not exist on printed reports prior to 1/8/23

POLICE SUMMARY - Ending: Saturday, June 3, 2023



NE - Neva-Wood District (P3)

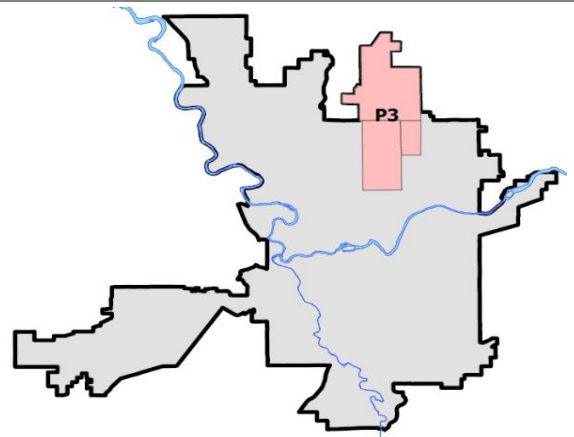
Preliminary IBR Counts

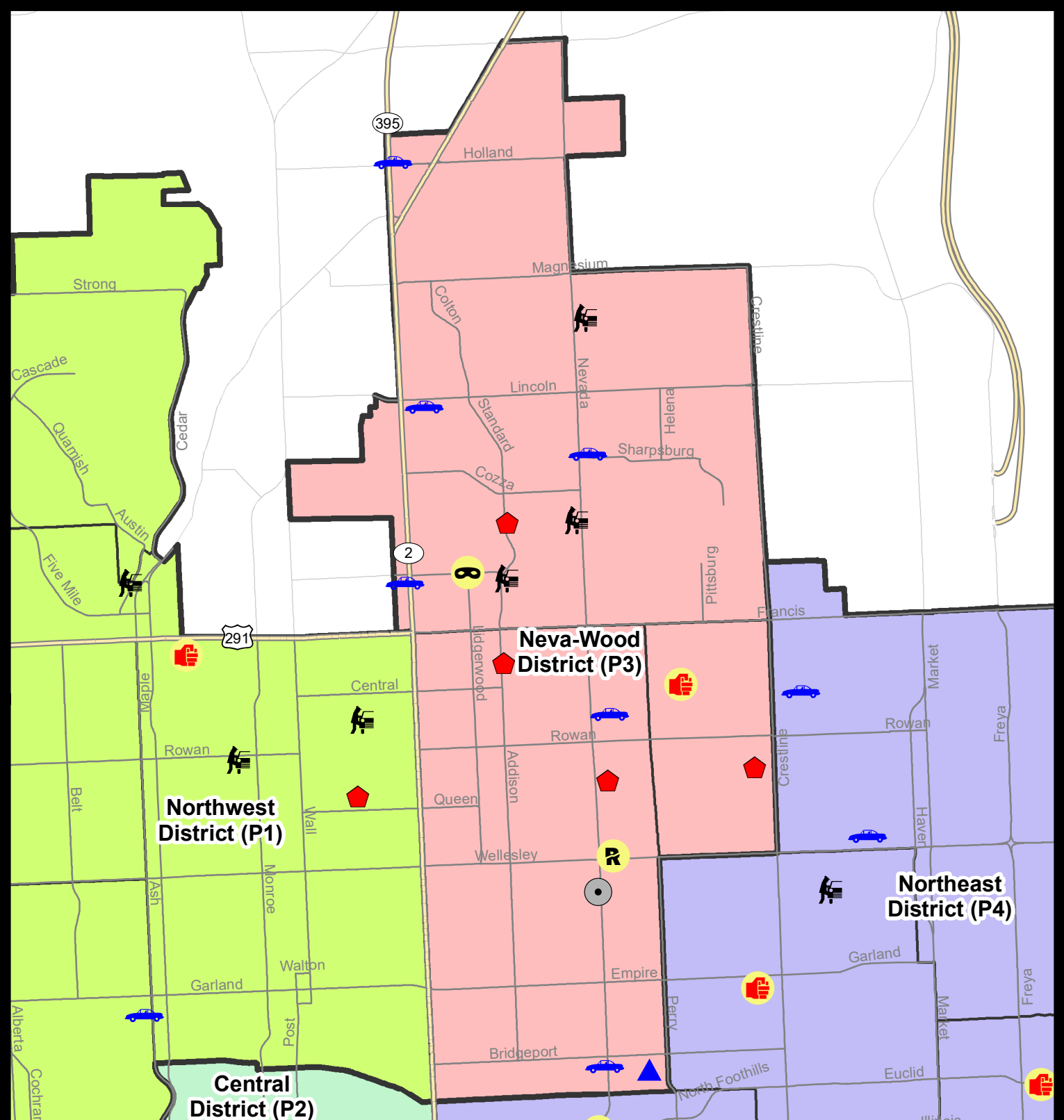
NIBRS Categories (Part 1 Selected)		7 Day Comparison			28 Day Comparison			YTD Comparison		
		Current	Prior	Percent	Current	Prior	Percent	Current	Prior	Percent
Violent	Criminal Homicide	0	0		0	0		1	1	0.00%
	Rape	1	1	0.00%	3	3	0.00%	16	11	45.45%
	Robbery - Commercial	0	1	-100.00%	1	6	-83.33%	14	22	-36.36%
	Robbery - Person	1	0		4	2	100.00%	15	19	-21.05%
	Aggravated Assault - Non DV	0	0		9	5	80.00%	32	27	18.52%
	Aggravated Assault - DV	1	5	-80.00%	12	9	33.33%	43	18	138.89%
	Violent Total:		3	7	-57.14%	29	25	16.00%	121	98
Property	Burglary - Residential	4	4	0.00%	13	19	-31.58%	90	61	47.54%
	Burglary Garage	1	4	-75.00%	6	6	0.00%	40	28	42.86%
	Burglary Commercial	1	2	-50.00%	9	20	-55.00%	67	42	59.52%
	Larceny	39	40	-2.50%	176	183	-3.83%	1084	1103	-1.72%
	Vehicle Theft	6	10	-40.00%	25	13	92.31%	135	145	-6.90%
	Arson	0	0		0	1	-100.00%	9	5	80.00%
	Property Total:		51	60	-15.00%	229	242	-5.37%	1425	1384
Preliminary Part 1 Crime Totals:		54	67	-19.40%	258	267	-3.37%	1546	1482	4.32%
Current 7 Day Period:		5/28/2023 - 6/3/2023			Prior 7 Day Period:		5/21/2023 - 5/27/2023			
Current 28 Day Period:		5/7/2023 - 6/3/2023			Prior 28 Day Period:		4/9/2023 - 5/6/2023			
Current YTD Day Period:		1/1/2023 - 6/3/2023			Prior YTD Period:		1/1/2022 - 6/3/2022			

Prepared by SPD Crime Analysis Office - Monday, June 5, 2023

NOTE: SPD moved from UCR to the NIBRS reporting standard on 10/4/16 following the transition to a new RMS System. [Numbers on CompStat reports prior to this date should not be used as a comparison to those on this report.](#) Additional info on these reporting standards can be found on the FBI website: <https://ucr.fbi.gov/nibrs-overview>

This chart represents Preliminary counts of selected crime categories from Police Case Reports. Full statistical analysis to determine the confidence level of this data has not been performed. The % change columns on the preliminary counts differ from the percentage change on the NIBRS crime report, sometimes significantly. The CompStat report is designed for operational use and includes only selected NIBRS categories and coding less complex than full NIBRS rules. Official statistics for these and other NIBRS categories can be found on WASPC & FBI websites once available.





City of Spokane
Neva-Wood District (P3)
Selected Crime Codes
2023-05-28 to 2023-06-03
 Prepared By:
 Crime Analysis Unit
 Spokane Police Department

Legend

NIBRS Events



Criminal Homicide



Rape



Robbery Commercial



Robbery Person



Aggravated Assault



Burglary Residential



Burglary Commercial



Burglary Garage



Burglary Commercial



Vehicle Prowling



Vehicle Theft



Arson



Cases Represent LERMS Crime Codes
 Points may indicate multiple events
 Note: Veh Prowl is only Larceny displayed

For Additional Information on
 Incidents pertaining to an
 Area, Trend, or Pattern
 Contact Information Analysis

0 0.2 0.4 0.8 Miles



THIS IS NOT A LEGAL DOCUMENT:
 The information shown on this map is compiled
 from various sources and is subject to constant
 revision. Information shown on this map should
 not be used to determine the location of facilities
 in relationship to property lines, section lines,
 streets, etc.

Sunday - Saturday

5/28/2023 TO 6/3/2023

NE - Neva-Wood District (P3)



<u>A/C</u>	<u>Offense Statute</u>	<u>Address</u>	<u>Reported Date</u>	<u>Dist</u>
<u>SPB3NL</u>				
C	BURGLARY 1D GARAGE	1200 E LIBERTY AVE	5/31/2023	P3
C	BURGLARY 2D COMMERCIAL	4400 N NEVADA ST	5/29/2023	P3
C	RAPE 2D		5/28/2023	P1
C	RESIDENTIAL BURGLARY	1000 E EVERETT AVE	5/30/2023	P4
C	RESIDENTIAL BURGLARY	6000 N ADDISON ST	5/30/2023	P4
C	RETAIL THEFT WITH SPECIAL CIRCUMSTANCES 2D	4700 N DIVISION ST	5/30/2023	P3
C	TAKING MOTOR VEHICLE WITHOUT PERMISSION 1D	1100 E JOSEPH AVE	5/29/2023	P3
C	THEFT 3D ALL OTHER	4700 N DIVISION ST	5/29/2023	P4
C	THEFT 3D FROM BUILDING	4700 N DIVISION ST	5/31/2023	P3
C	THEFT 3D FROM BUILDING	700 E CROWN AVE	5/31/2023	
C	THEFT 3D SHOPLIFTING	4700 N DIVISION ST	5/30/2023	P4
C	THEFT 3D SHOPLIFTING	5500 N DIVISION ST	5/30/2023	P3
C	THEFT 3D SHOPLIFTING	5600 N DIVISION ST	5/30/2023	P3
C	THEFT 3D SHOPLIFTING	4700 N DIVISION ST	5/28/2023	
C	THEFT 3D SHOPLIFTING	4700 N DIVISION ST	5/28/2023	
C	THEFT 3D SHOPLIFTING	4700 N DIVISION ST	5/28/2023	
C	THEFT 3D SHOPLIFTING	4700 N DIVISION ST	5/28/2023	
C	THEFT 3D SHOPLIFTING	4700 N DIVISION ST	6/2/2023	
C	THEFT 3D VEHICLE PARTS AND ACCESSORIES	100 E DALKE AVE	5/28/2023	P3
C	THEFT OF MOTOR VEHICLE	900 E LIBERTY AVE	6/3/2023	P3
<u>SPB3SH</u>				
C	BURGLARY 1D FROM RESIDENCE	7000 N STANDARD ST	5/30/2023	P3
C	RETAIL THEFT WITH SPECIAL CIRCUMSTANCES 3D	9700 N NEWPORT HWY	5/29/2023	P2
C	ROBBERY 1D PERSON	E LYONS AVE / N LIDGERWOOD ST	5/31/2023	P2
C	TAKING MOTOR VEHICLE WITHOUT PERMISSION 2D	1000 E SHARPSBURG AVE	6/1/2023	P3
C	THEFT 2D FROM BUILDING	9500 N DIVISION ST	5/31/2023	P3
C	THEFT 2D FROM MOTOR VEHICLE	8400 N NEVADA ST	5/29/2023	P3
C	THEFT 2D VEHICLE PARTS AND ACCESSORIES	600 E MAGNESIUM RD	5/29/2023	P3
C	THEFT 2D VEHICLE PARTS AND ACCESSORIES	N MARTIN ST / E CALKINS AVE	5/30/2023	P4
C	THEFT 3D ALL OTHER	100 E STONEWALL AVE	6/2/2023	P6
C	THEFT 3D ALL OTHER	9300 N NEWPORT HWY	6/1/2023	
C	THEFT 3D ALL OTHER	7000 N DIVISION ST	6/1/2023	
A	THEFT 3D FROM MOTOR VEHICLE	900 E SITKA AVE	5/29/2023	P3
C	THEFT 3D FROM MOTOR VEHICLE	6600 N ADDISON ST	5/29/2023	P3
C	THEFT 3D SHOPLIFTING	9200 N COLTON ST	5/30/2023	P4
C	THEFT 3D SHOPLIFTING	6500 N NEVADA ST	5/31/2023	P4
C	THEFT 3D SHOPLIFTING	7700 N DIVISION ST	6/1/2023	P2
C	THEFT 3D SHOPLIFTING	9600 N NEWPORT HWY	6/2/2023	P4

For protection of victim privacy, the entire address on sexual assault crimes has been redacted.

A/C	Offense Statute	Address	Reported Date	Dist
C	THEFT 3D SHOPLIFTING	9400 N DIVISION ST	6/2/2023	P4
C	THEFT 3D SHOPLIFTING	9100 N NEWPORT HWY	5/29/2023	
C	THEFT 3D SHOPLIFTING	9100 N NEWPORT HWY	5/29/2023	
C	THEFT 3D SHOPLIFTING	9600 N NEWPORT HWY	5/31/2023	
C	THEFT 3D SHOPLIFTING	6700 N DIVISION ST	6/1/2023	
C	THEFT 3D SHOPLIFTING	9600 N NEWPORT HWY	6/2/2023	
C	THEFT 3D SHOPLIFTING	9600 N NEWPORT HWY	6/2/2023	
C	THEFT 3D SHOPLIFTING	7700 N DIVISION ST	6/2/2023	
C	THEFT 3D VEHICLE PARTS AND ACCESSORIES	900 E BEACON AVE	5/28/2023	P3
C	THEFT 3D VEHICLE PARTS AND ACCESSORIES	900 E BEACON AVE	5/29/2023	P3
C	THEFT 3D VEHICLE PARTS AND ACCESSORIES	6900 N STANDARD ST	5/31/2023	P3
C	THEFT OF A FIREARM FROM BUILDING	100 E WEDGEWOOD AVE	6/3/2023	P3
C	THEFT OF MOTOR VEHICLE	7800 N DIVISION ST	5/30/2023	P4
C	THEFT OF MOTOR VEHICLE	6600 N DIVISION ST	6/3/2023	P1
C	THEFT OF MOTOR VEHICLE	9500 N DIVISION ST	6/3/2023	P4
<u>SPB3WH</u>				
C	ASSAULT 2D	1600 E CENTRAL AVE	6/1/2023	P4
A	RESIDENTIAL BURGLARY	1900 E EVERETT AVE	5/28/2023	P4

POLICE SUMMARY - Ending: Saturday, June 3, 2023



NE - Northeast District (P4)

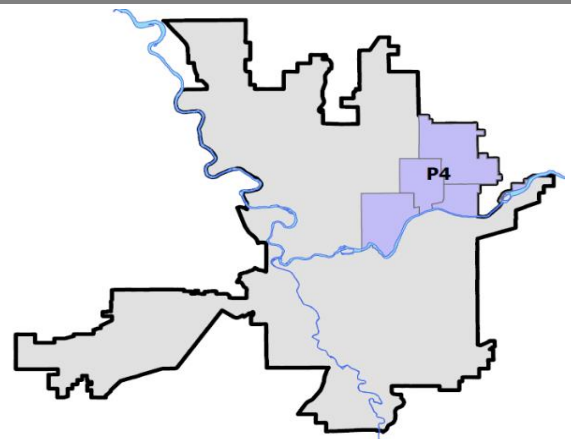
Preliminary IBR Counts

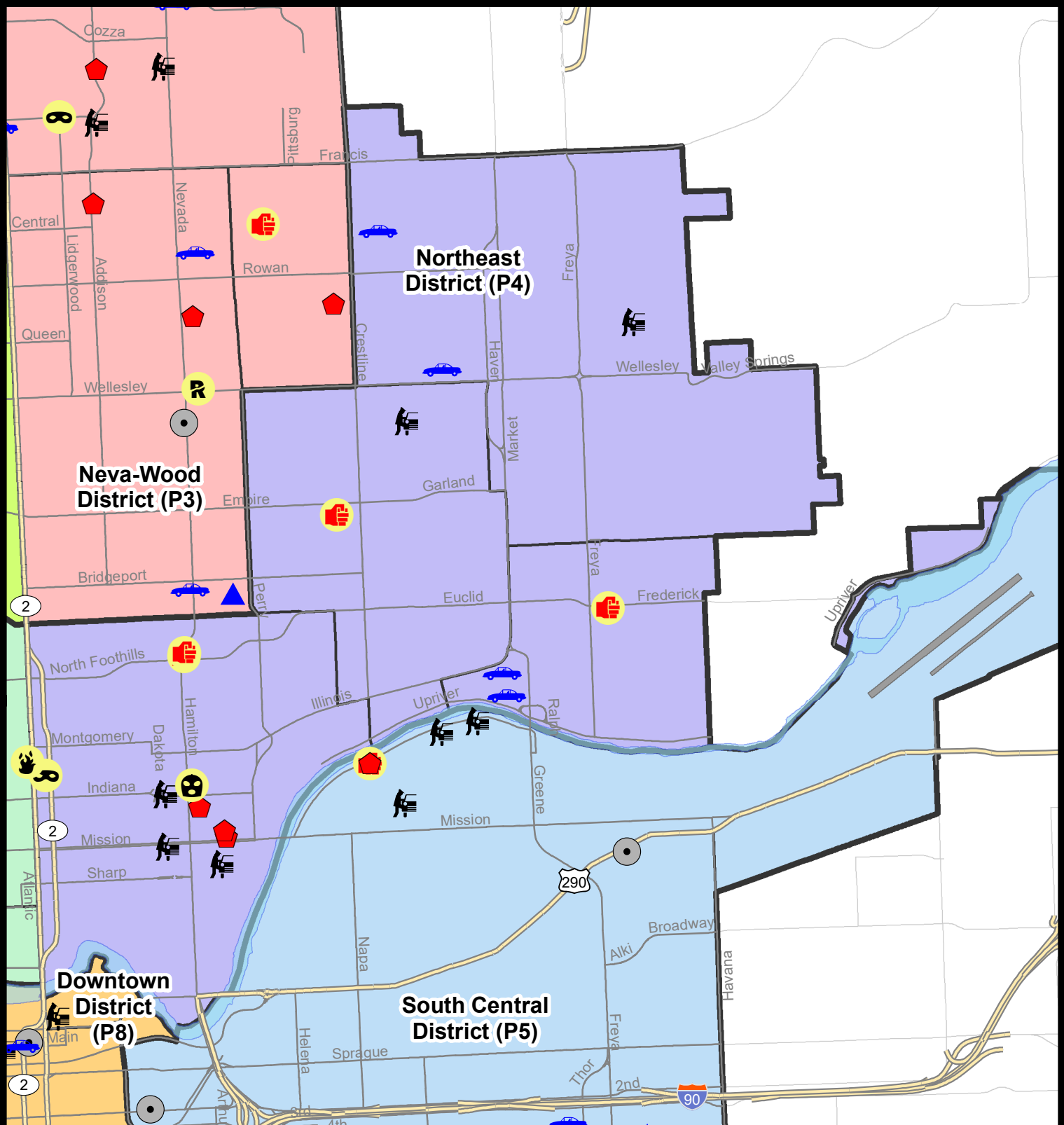
NIBRS Categories (Part 1 Selected)		7 Day Comparison			28 Day Comparison			YTD Comparison		
		Current	Prior	Percent	Current	Prior	Percent	Current	Prior	Percent
Violent	Criminal Homicide	0	0		0	0		0	0	
	Rape	0	0		2	2	0.00%	14	12	16.67%
	Robbery - Commercial	1	0		2	0		7	7	0.00%
	Robbery - Person	1	1	0.00%	3	2	50.00%	14	9	55.56%
	Aggravated Assault - Non DV	1	4	-75.00%	8	13	-38.46%	40	35	14.29%
	Aggravated Assault - DV	3	2	50.00%	6	5	20.00%	25	29	-13.79%
Violent Total:		6	7	-14.29%	21	22	-4.55%	100	92	8.70%
Property	Burglary - Residential	4	4	0.00%	15	13	15.38%	74	57	29.82%
	Burglary Garage	0	1	-100.00%	5	6	-16.67%	24	21	14.29%
	Burglary Commercial	0	1	-100.00%	4	4	0.00%	25	67	-62.69%
	Larceny	20	33	-39.39%	94	81	16.05%	454	466	-2.58%
	Vehicle Theft	4	6	-33.33%	18	19	-5.26%	114	119	-4.20%
	Arson	0	0		0	1	-100.00%	2	4	-50.00%
Property Total:		28	45	-37.78%	136	124	9.68%	693	734	-5.59%
Preliminary Part 1 Crime Totals:		34	52	-34.62%	157	146	7.53%	793	826	-4.00%
Current 7 Day Period:		5/28/2023 - 6/3/2023			Prior 7 Day Period:		5/21/2023 - 5/27/2023			
Current 28 Day Period:		5/7/2023 - 6/3/2023			Prior 28 Day Period:		4/9/2023 - 5/6/2023			
Current YTD Day Period:		1/1/2023 - 6/3/2023			Prior YTD Period:		1/1/2022 - 6/3/2022			

Prepared by SPD Crime Analysis Office - Monday, June 5, 2023

NOTE: SPD moved from UCR to the NIBRS reporting standard on 10/4/16 following the transition to a new RMS System. [Numbers on CompStat reports prior to this date should not be used as a comparison to those on this report.](#) Additional info on these reporting standards can be found on the FBI website: <https://ucr.fbi.gov/nibrs-overview>

This chart represents Preliminary counts of selected crime categories from Police Case Reports. Full statistical analysis to determine the confidence level of this data has not been performed. The % change columns on the preliminary counts differ from the percentage change on the NIBRS crime report, sometimes significantly. The CompStat report is designed for operational use and includes only selected NIBRS categories and coding less complex than full NIBRS rules. Official statistics for these and other NIBRS categories can be found on WASPC & FBI websites once available.





City of Spokane

Northeast District (P4)

Selected Crime Codes

2023-05-28 to 2023-06-03

Prepared By:
Crime Analysis Unit
Spokane Police Department

Legend

NIBRS Events



Criminal Homicide



Rape



Robbery Commercial



Robbery Person



Aggravated Assault



Burglary Residential



Burglary Garage



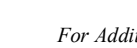
Burglary Commercial



Vehicle Prowling



Vehicle Theft



Arson



Cases Represent LERMS Crime Codes
Points may indicate multiple events
Note: Veh Prowl is only Larceny displayed

For Additional Information on
Incidents pertaining to an
Area, Trend, or Pattern
Contact Information Analysis

0 0.2 0.4 0.8 Miles



THIS IS NOT A LEGAL DOCUMENT.
The information shown on this map is compiled
from various sources and is subject to constant
revision. Information shown on this map should
not be used to determine the location of facilities
in relationship to property lines, section lines,
streets, etc.

Sunday - Saturday

NE - Northeast District (P4)

5/28/2023 TO 6/3/2023



<u>A/C</u>	<u>Offense Statute</u>	<u>Address</u>	<u>Reported Date</u>	<u>Dist</u>
<u>SPB4BE</u>				
C	ASSAULT 2D	1900 E PROVIDENCE AVE	6/2/2023	P3
C	THEFT 2D ALL OTHER	1600 E WELLESLEY AVE	6/1/2023	P4
C	THEFT 2D FROM MOTOR VEHICLE	2400 E LONGFELLOW AVE	5/28/2023	P4
C	THEFT 3D ALL OTHER	2100 E NORTH CRESCENT AVE	5/30/2023	P4
C	THEFT 3D SHOPLIFTING	3900 N MARKET ST	5/28/2023	P4
C	THEFT 3D SHOPLIFTING	3900 N MARKET ST	5/28/2023	P4
<u>SPB4HI</u>				
C	THEFT 3D FROM MOTOR VEHICLE	3800 E QUEEN AVE	5/28/2023	P4
C	THEFT OF MOTOR VEHICLE	E COLUMBIA AVE / N STONE ST	5/28/2023	P4
A	THEFT OF MOTOR VEHICLE	4700 N LACEY ST	5/29/2023	P4
<u>SPB4LO</u>				
C	ASSAULT 3D WEAPON OR NEGLIGENT INJURY	900 E NORTH FOOTHILLS DR	5/28/2023	P4
C	ASSAULT 4D WEAPON	900 E NORTH FOOTHILLS DR	6/1/2023	P4
C	RESIDENTIAL BURGLARY	1100 E MISSION AVE	5/29/2023	P4
C	RESIDENTIAL BURGLARY	1100 E MISSION AVE	5/29/2023	P2
C	RESIDENTIAL BURGLARY	900 E NORA AVE	5/29/2023	P4
C	RESIDENTIAL BURGLARY	1000 E AUGUSTA AVE	5/31/2023	P3
C	ROBBERY 1D COMMERCIAL	1900 N HAMILTON ST	5/29/2023	P4
C	ROBBERY 1D PERSON	2000 N RUBY ST	5/28/2023	P1
C	THEFT 2D ALL OTHER	900 E AUGUSTA AVE	5/30/2023	P4
C	THEFT 2D SHOPLIFTING	1900 N HAMILTON ST	5/29/2023	P4
C	THEFT 2D SHOPLIFTING	500 E NORTH FOOTHILLS DR	6/2/2023	
C	THEFT 3D ALL OTHER	900 E MISSION AVE	5/31/2023	P4
C	THEFT 3D ALL OTHER	2100 N ASTOR ST	6/2/2023	
C	THEFT 3D FROM BUILDING	900 E NORA AVE	5/29/2023	P4
C	THEFT 3D FROM BUILDING	900 E NORTH FOOTHILLS DR	5/28/2023	
C	THEFT 3D FROM MOTOR VEHICLE	1300 N SUPERIOR ST	5/28/2023	P4
C	THEFT 3D FROM MOTOR VEHICLE	700 E INDIANA AVE	5/30/2023	P4
A	THEFT 3D FROM MOTOR VEHICLE	700 E INDIANA AVE	5/30/2023	P4
C	THEFT 3D FROM MOTOR VEHICLE	700 E MISSION AVE	5/31/2023	P4
C	THEFT 3D SHOPLIFTING	2400 N DIVISION ST	5/29/2023	P4
C	THEFT 3D SHOPLIFTING	2400 N DIVISION ST	5/30/2023	P4
<u>SPB4MI</u>				
C	HARASSMENT FELONY WEAPON INVOLVED	3700 E FREDERICK AVE	6/3/2023	P4
C	THEFT OF A FIREARM FROM BUILDING	3700 E FREDERICK AVE	6/3/2023	P4
C	THEFT OF MOTOR VEHICLE	2600 N MARKET ST	5/29/2023	P4
C	THEFT OF MOTOR VEHICLE	3000 E JACKSON AVE	5/31/2023	P4

For protection of victim privacy, the entire address on sexual assault crimes has been redacted.

SPOKANE POLICE DEPARTMENT



South Precinct CHARLIE Sector

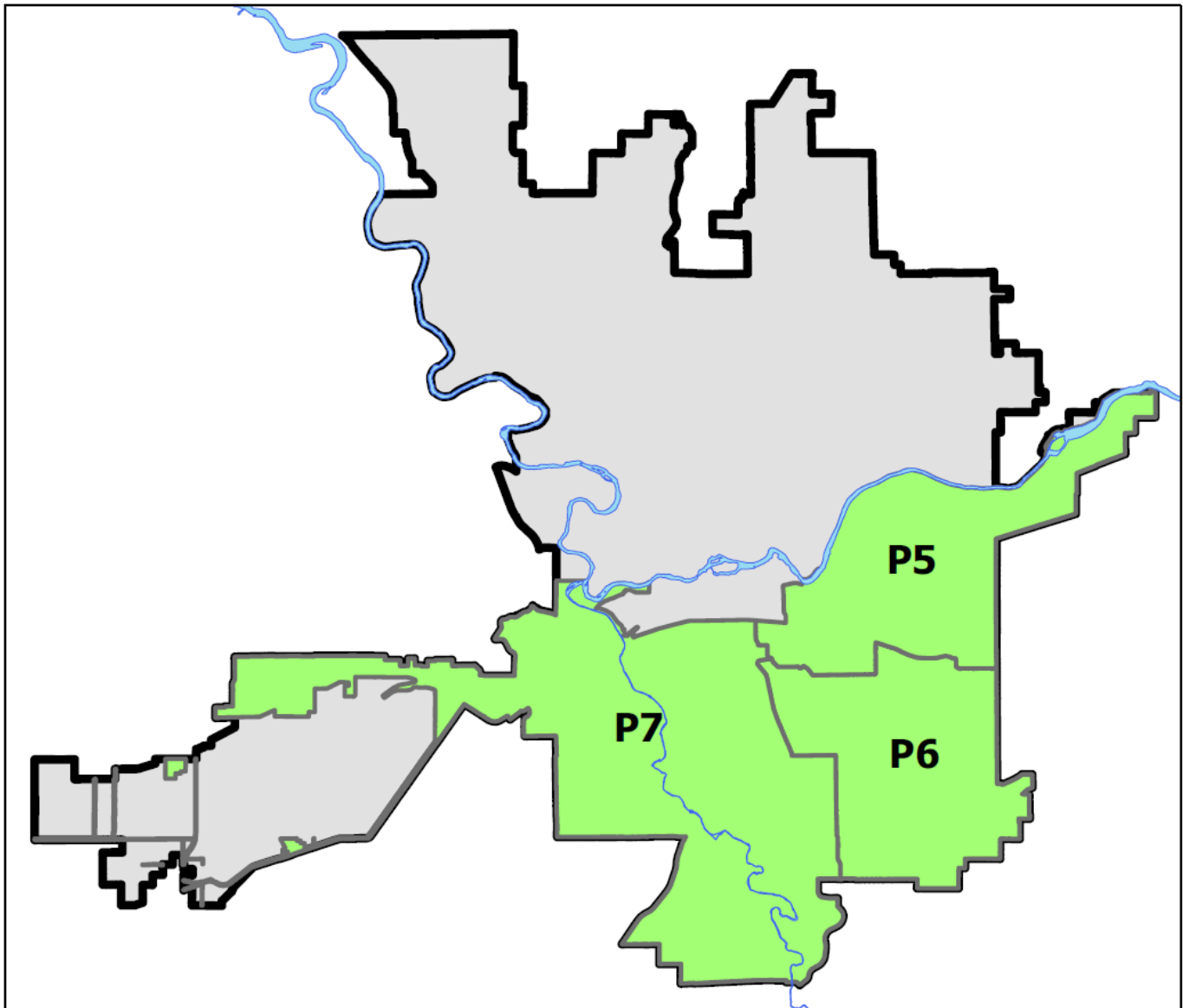
PSA Commander

Captain Matt Cowles

South Central District (P5)

Southeast District (P6)

Southwest District (P7)



POLICE SUMMARY - Ending: Saturday, June 3, 2023

SOUTH PRECINCT (P5, P6, P7) CHARLIE SECTOR



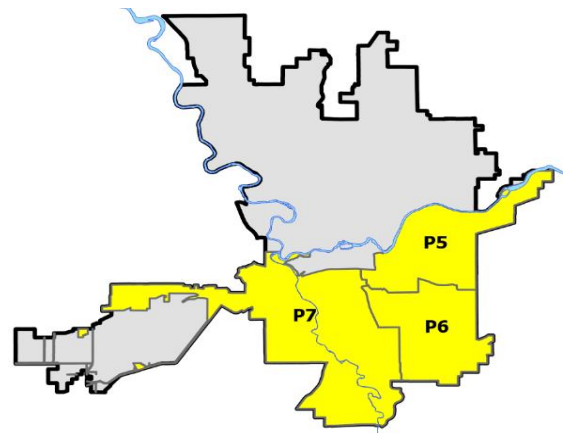
Preliminary IBR Counts

NIBRS Categories (Part 1 Selected)		7 Day Comparison			28 Day Comparison			YTD Comparison		
		Current	Prior	Percent	Current	Prior	Percent	Current	Prior	Percent
Violent	Criminal Homicide	0	0		0	0		2	2	0.00%
	Rape	1	1	0.00%	7	5	40.00%	33	32	3.13%
	Robbery - Commercial	0	0		0	0		6	5	20.00%
	Robbery - Person	1	0		4	2	100.00%	16	12	33.33%
	Aggravated Assault - Non DV	1	2	-50.00%	8	8	0.00%	60	47	27.66%
	Aggravated Assault - DV	1	2	-50.00%	7	6	16.67%	37	45	-17.78%
Violent Total:		4	5	-20.00%	26	21	23.81%	154	143	7.69%
Property	Burglary - Residential	2	1	100.00%	10	12	-16.67%	69	102	-32.35%
	Burglary Garage	4	2	100.00%	17	16	6.25%	70	56	25.00%
	Burglary Commercial	4	4	0.00%	13	6	116.67%	56	82	-31.71%
	Larceny	42	40	5.00%	182	176	3.41%	967	1204	-19.68%
	Vehicle Theft	4	15	-73.33%	48	20	140.00%	175	200	-12.50%
	Arson	0	0		1	2	-50.00%	5	6	-16.67%
Property Total:		56	62	-9.68%	271	232	16.81%	1342	1650	-18.67%
Preliminary Part 1 Crime Totals:		60	67	-10.45%	297	253	17.39%	1496	1793	-16.56%
Current 7 Day Period:		5/28/2023 - 6/3/2023			Prior 7 Day Period:		5/21/2023 - 5/27/2023			
Current 28 Day Period:		5/7/2023 - 6/3/2023			Prior 28 Day Period:		4/9/2023 - 5/6/2023			
Current YTD Day Period:		1/1/2023 - 6/3/2023			Prior YTD Period:		1/1/2022 - 6/3/2022			

Prepared by SPD Crime Analysis Office - Monday, June 5, 2023

NOTE: SPD moved from UCR to the NIBRS reporting standard on 10/4/16 following the transition to a new RMS System. [Numbers on CompStat reports prior to this date should not be used as a comparison to those on this report.](#) Additional info on these reporting standards can be found on the FBI website: <https://ucr.fbi.gov/nibrs-overview>

This chart represents Preliminary counts of selected crime categories from Police Case Reports. Full statistical analysis to determine the confidence level of this data has not been performed. The % change columns on the preliminary counts differ from the percentage change on the NIBRS crime report, sometimes significantly. The CompStat report is designed for operational use and includes only selected NIBRS categories and coding less complex than full NIBRS rules. Official statistics for these and other NIBRS categories can be found on WASPC & FBI websites once available.



Note: On 1/8/23 boundary changes incorporated portions of P7 into the Downtown Precinct (SPD8BA and SPD8PV); Consequently activity in P7 will appear lower if compared to printed CompStat reports prior to 1/8/23

POLICE SUMMARY - Ending: Saturday, June 3, 2023



SE - South Central District (P5)

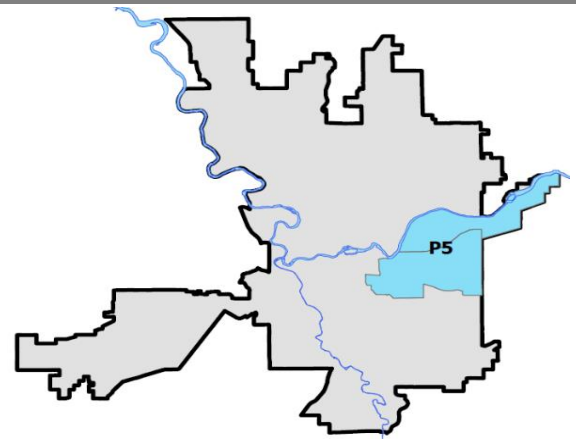
Preliminary IBR Counts

NIBRS Categories (Part 1 Selected)		7 Day Comparison			28 Day Comparison			YTD Comparison		
		Current	Prior	Percent	Current	Prior	Percent	Current	Prior	Percent
Violent	Criminal Homicide	0	0		0	0		0	1	-100.00%
	Rape	0	0		3	3	0.00%	17	12	41.67%
	Robbery - Commercial	0	0		0	0		1	1	0.00%
	Robbery - Person	1	0		3	1	200.00%	11	4	175.00%
	Aggravated Assault - Non DV	1	2	-50.00%	7	3	133.33%	32	22	45.45%
	Aggravated Assault - DV	0	2	-100.00%	4	3	33.33%	19	26	-26.92%
Violent Total:		2	4	-50.00%	17	10	70.00%	80	66	21.21%
Property	Burglary - Residential	1	0		3	6	-50.00%	24	33	-27.27%
	Burglary Garage	1	0		3	1	200.00%	21	16	31.25%
	Burglary Commercial	2	3	-33.33%	9	2	350.00%	39	47	-17.02%
	Larceny	9	8	12.50%	43	73	-41.10%	331	451	-26.61%
	Vehicle Theft	2	4	-50.00%	9	6	50.00%	63	95	-33.68%
	Arson	0	0		1	1	0.00%	4	3	33.33%
Property Total:		15	15	0.00%	68	89	-23.60%	482	645	-25.27%
Preliminary Part 1 Crime Totals:		17	19	-10.53%	85	99	-14.14%	562	711	-20.96%
Current 7 Day Period:		5/28/2023 - 6/3/2023			Prior 7 Day Period:		5/21/2023 - 5/27/2023			
Current 28 Day Period:		5/7/2023 - 6/3/2023			Prior 28 Day Period:		4/9/2023 - 5/6/2023			
Current YTD Day Period:		1/1/2023 - 6/3/2023			Prior YTD Period:		1/1/2022 - 6/3/2022			

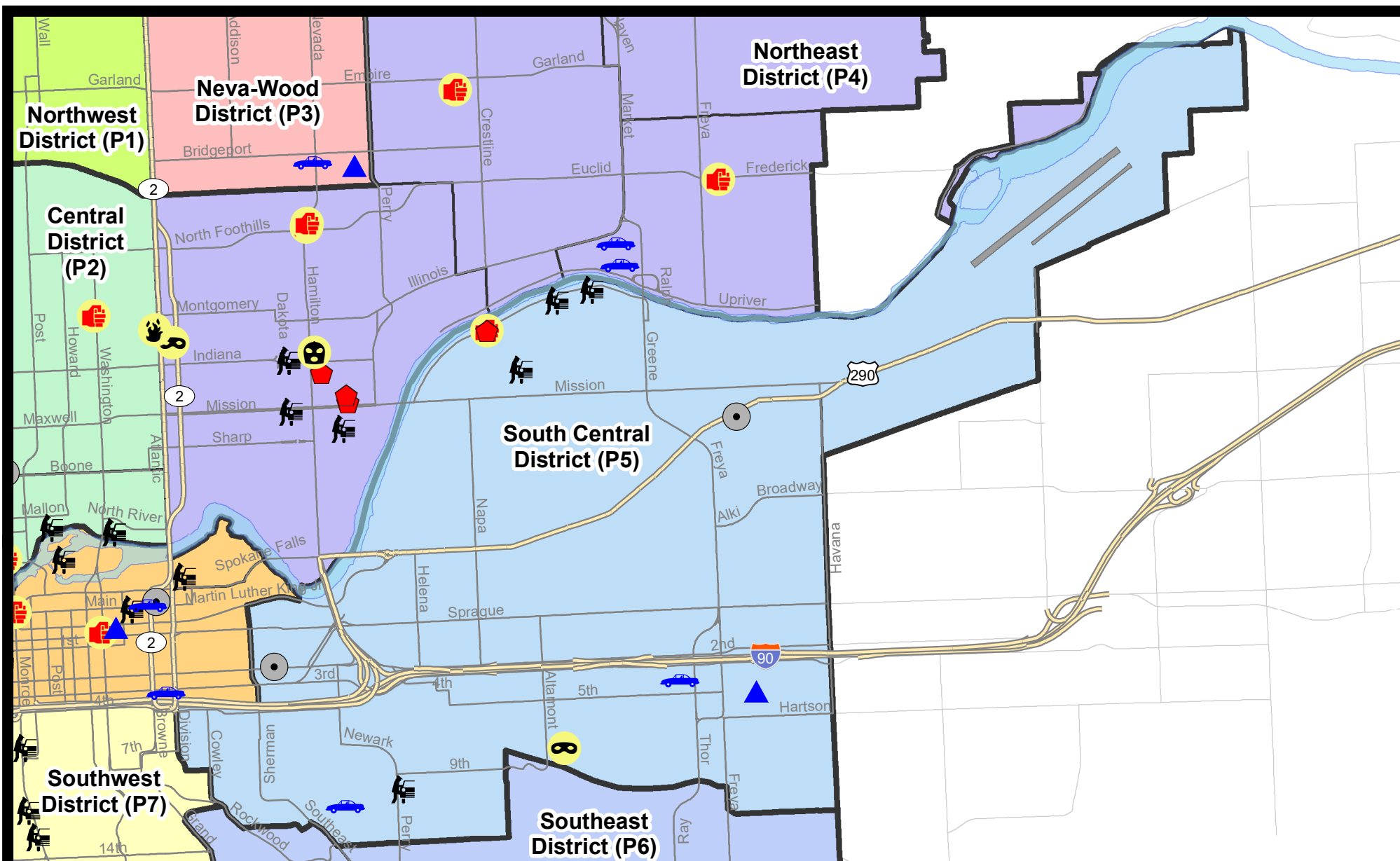
Prepared by SPD Crime Analysis Office - Monday, June 5, 2023

NOTE: SPD moved from UCR to the NIBRS reporting standard on 10/4/16 following the transition to a new RMS System. [Numbers on CompStat reports prior to this date should not be used as a comparison to those on this report.](#) Additional info on these reporting standards can be found on the FBI website: <https://ucr.fbi.gov/nibrs-overview>

This chart represents Preliminary counts of selected crime categories from Police Case Reports. Full statistical analysis to determine the confidence level of this data has not been performed. The % change columns on the preliminary counts differ from the percentage change on the NIBRS crime report, sometimes significantly. The CompStat report is designed for operational use and includes only selected NIBRS categories and coding less complex than full NIBRS rules. Official statistics for these and other NIBRS categories can be found on WASPC & FBI websites once available.



Note: On 2/10/21 a portion of the Police Block SPC5EC became part of the Downtown Precinct (SPD8EC); Consequently activity in P5 will appear lower if compared to printed CompStat reports prior to 2/10/21



City of Spokane
South Central District (P5)
Selected
Crime Types
2023-05-28 to 2023-06-03
 Prepared By:
 Crime Analysis Unit
 Spokane Police Department

Legend

NIBRS Events



Criminal Homicide



Rape



Robbery Commercial



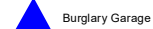
Robbery Person



Aggravated Assault



Burglary Residential



Burglary Garage



Burglary Commercial



Vehicle Prowling



Vehicle Theft



Arson

Cases Represent LERMS Crime Codes
 Points may indicate multiple events
 Note: Veh Prowl is only Larceny category displayed



For Additional Information on Incidents
 pertaining to an Area, Trend, or Pattern
 Contact Information Analysis

0 0.2 0.4 0.6 0.8 1 Miles



THIS IS NOT A LEGAL DOCUMENT:
 The information shown on this map is compiled
 from various sources and is subject to constant
 revision. Information shown on this map should
 not be used to determine the location of facilities
 in relationship to property lines, section lines,
 streets, etc.

Sunday - Saturday

SE - South Central District (P5)

5/28/2023 TO 6/3/2023



<u>A/C</u>	<u>Offense Statute</u>	<u>Address</u>	<u>Reported Date</u>	<u>Dist</u>
<u>SPC5EC</u>				
C	BURGLARY 2D COMMERCIAL	3700 E TRENT AVE	5/30/2023	P6
C	BURGLARY 2D COMMERCIAL	600 E 2ND AVE	6/1/2023	P5
C	BURGLARY 2D GARAGE	3800 E 5TH AVE	5/29/2023	
C	ROBBERY 1D CARJACKING	2500 E 8TH AVE	5/28/2023	P6
C	THEFT 1D FROM MOTOR VEHICLE	1400 E 11TH AVE	5/30/2023	P6
C	THEFT 3D FROM BUILDING	3700 E TRENT AVE	5/30/2023	P6
C	THEFT 3D VEHICLE PARTS AND ACCESSORIES	N FREYA ST / E FERRY AVE	6/1/2023	P6
C	THEFT OF MOTOR VEHICLE	1100 S ARTHUR ST	5/30/2023	P6
C	THEFT OF MOTOR VEHICLE	400 S THOR ST	5/31/2023	P6
<u>SPC5GP</u>				
C	ASSAULT 2D	2000 E SOUTH RIVERTON AVE	6/3/2023	P6
C	BURGLARY 1D FROM RESIDENCE	2000 E SOUTH RIVERTON AVE	6/3/2023	P6
C	THEFT 1D FROM MOTOR VEHICLE	2300 E NORA AVE	5/29/2023	P5
C	THEFT 3D FROM BUILDING	1700 E BOONE AVE	5/28/2023	P5
C	THEFT 3D FROM BUILDING	2000 E SOUTH RIVERTON AVE	6/3/2023	P6
C	THEFT 3D FROM BUILDING	4300 E TRENT AVE	5/28/2023	
C	THEFT 3D FROM MOTOR VEHICLE	2600 E SOUTH RIVERTON AVE	5/28/2023	P5
C	THEFT 3D FROM MOTOR VEHICLE	2800 E SOUTH RIVERTON AVE	6/3/2023	

POLICE SUMMARY - Ending: Saturday, June 3, 2023



SE - Southeast District (P6)

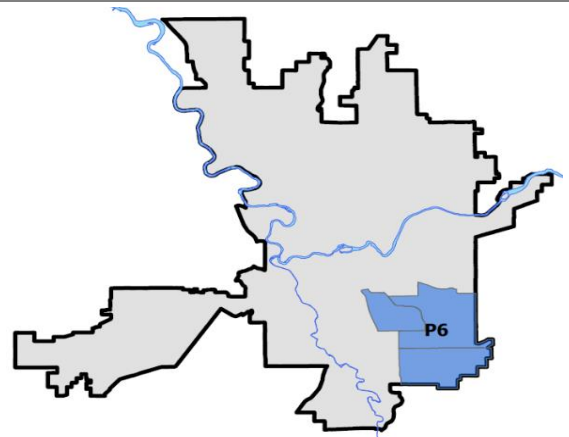
Preliminary IBR Counts

NIBRS Categories (Part 1 Selected)		7 Day Comparison			28 Day Comparison			YTD Comparison		
		Current	Prior	Percent	Current	Prior	Percent	Current	Prior	Percent
Violent	Criminal Homicide	0	0		0	0		0	0	
	Rape	0	0		0	0		3	6	-50.00%
	Robbery - Commercial	0	0		0	0		1	2	-50.00%
	Robbery - Person	0	0		1	0		1	2	-50.00%
	Aggravated Assault - Non DV	0	0		1	1	0.00%	9	7	28.57%
	Aggravated Assault - DV	1	0		2	2	0.00%	9	10	-10.00%
Violent Total:		1	0		4	3	33.33%	23	27	-14.81%
Property	Burglary - Residential	0	0		2	1	100.00%	15	40	-62.50%
	Burglary Garage	1	0		2	5	-60.00%	16	17	-5.88%
	Burglary Commercial	1	0		1	3	-66.67%	10	11	-9.09%
	Larceny	16	7	128.57%	50	39	28.21%	243	244	-0.41%
	Vehicle Theft	0	1	-100.00%	12	7	71.43%	42	41	2.44%
	Arson	0	0		0	0		0	1	-100.00%
Property Total:		18	8	125.00%	67	55	21.82%	326	354	-7.91%
Preliminary Part 1 Crime Totals:		19	8	137.50%	71	58	22.41%	349	381	-8.40%
Current 7 Day Period:		5/28/2023 - 6/3/2023			Prior 7 Day Period:		5/21/2023 - 5/27/2023			
Current 28 Day Period:		5/7/2023 - 6/3/2023			Prior 28 Day Period:		4/9/2023 - 5/6/2023			
Current YTD Day Period:		1/1/2023 - 6/3/2023			Prior YTD Period:		1/1/2022 - 6/3/2022			

Prepared by SPD Crime Analysis Office - Monday, June 5, 2023

NOTE: SPD moved from UCR to the NIBRS reporting standard on 10/4/16 following the transition to a new RMS System. [Numbers on CompStat reports prior to this date should not be used as a comparison to those on this report.](#) Additional info on these reporting standards can be found on the FBI website: <https://ucr.fbi.gov/nibrs-overview>

This chart represents Preliminary counts of selected crime categories from Police Case Reports. Full statistical analysis to determine the confidence level of this data has not been performed. The % change columns on the preliminary counts differ from the percentage change on the NIBRS crime report, sometimes significantly. The CompStat report is designed for operational use and includes only selected NIBRS categories and coding less complex than full NIBRS rules. Official statistics for these and other NIBRS categories can be found on WASPC & FBI websites once available.



Sunday - Saturday

SE - Southeast District (P6)

5/28/2023 TO 6/3/2023



<u>A/C</u>	<u>Offense Statute</u>	<u>Address</u>	<u>Reported Date</u>	<u>Dist</u>
<u>SPC6LH</u>				
C	BURGLARY 2D COMMERCIAL	2700 E 31ST AVE	5/29/2023	P6
C	THEFT 2D FROM BUILDING	2700 E 31ST AVE	5/29/2023	P6
C	THEFT 2D FROM MOTOR VEHICLE	3400 S ALTAMONT ST	5/31/2023	P6
C	THEFT 3D ALL OTHER	2800 E 32ND AVE	5/30/2023	P6
C	THEFT 3D ALL OTHER	2200 S SOUTHEAST BLVD	5/31/2023	
C	THEFT 3D ALL OTHER	1100 S GREENE ST	6/1/2023	
C	THEFT 3D FROM BUILDING	3200 E 34TH AVE	5/28/2023	P6
C	THEFT 3D FROM BUILDING	1600 E 30TH AVE	5/31/2023	P6
C	THEFT 3D FROM BUILDING	3200 S REGAL ST	6/2/2023	
C	THEFT 3D FROM MOTOR VEHICLE	3400 E 37TH AVE	5/30/2023	
<u>SPC6RW</u>				
C	ASSAULT 2D	1000 E 29TH AVE	5/30/2023	P6
C	BURGLARY 2D GARAGE	2700 S RHYOLITE RD	5/30/2023	P6
C	THEFT 3D FROM MOTOR VEHICLE	1700 E 27TH AVE	5/30/2023	P6
A	THEFT 3D FROM MOTOR VEHICLE	1600 S GRAND BLVD	5/31/2023	P6
<u>SPC6SG</u>				
C	MAIL THEFT	3800 S ALDER DR	5/29/2023	P6
C	THEFT 2D FROM MOTOR VEHICLE	4300 S MADELIA ST	5/29/2023	P6
C	THEFT 2D FROM MOTOR VEHICLE	4200 S PITTSBURG ST	5/31/2023	P6
C	THEFT 3D ALL OTHER	4200 S BELLEGROVE LN	5/30/2023	P6
C	THEFT 3D SHOPLIFTING	4500 S REGAL ST	5/30/2023	P6

POLICE SUMMARY - Ending: Saturday, June 3, 2023



SW - Southwest District (P7)

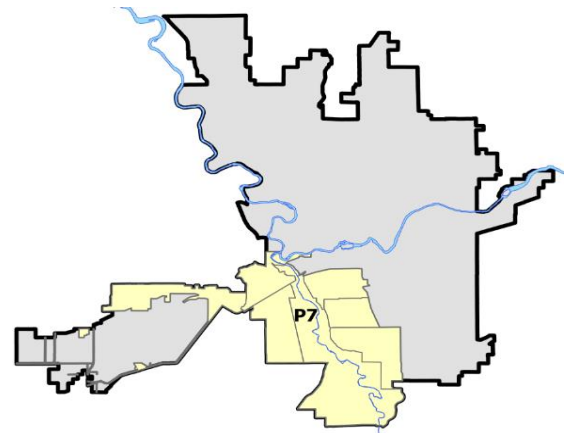
Preliminary IBR Counts

NIBRS Categories (Part 1 Selected)		7 Day Comparison			28 Day Comparison			YTD Comparison		
		Current	Prior	Percent	Current	Prior	Percent	Current	Prior	Percent
Violent	Criminal Homicide	0	0		0	0		2	1	100.00%
	Rape	1	1	0.00%	4	2	100.00%	13	14	-7.14%
	Robbery - Commercial	0	0		0	0		4	2	100.00%
	Robbery - Person	0	0		0	1	-100.00%	4	6	-33.33%
	Aggravated Assault - Non DV	0	0		0	4	-100.00%	19	18	5.56%
	Aggravated Assault - DV	0	0		1	1	0.00%	9	9	0.00%
Violent Total:		1	1	0.00%	5	8	-37.50%	51	50	2.00%
Property	Burglary - Residential	1	1	0.00%	5	5	0.00%	30	29	3.45%
	Burglary Garage	2	2	0.00%	12	10	20.00%	33	23	43.48%
	Burglary Commercial	1	1	0.00%	3	1	200.00%	7	24	-70.83%
	Larceny	17	25	-32.00%	89	64	39.06%	393	509	-22.79%
	Vehicle Theft	2	10	-80.00%	27	7	285.71%	70	64	9.38%
	Arson	0	0		0	1	-100.00%	1	2	-50.00%
Property Total:		23	39	-41.03%	136	88	54.55%	534	651	-17.97%
Preliminary Part 1 Crime Totals:		24	40	-40.00%	141	96	46.88%	585	701	-16.55%
Current 7 Day Period:		5/28/2023 - 6/3/2023			Prior 7 Day Period:		5/21/2023 - 5/27/2023			
Current 28 Day Period:		5/7/2023 - 6/3/2023			Prior 28 Day Period:		4/9/2023 - 5/6/2023			
Current YTD Day Period:		1/1/2023 - 6/3/2023			Prior YTD Period:		1/1/2022 - 6/3/2022			

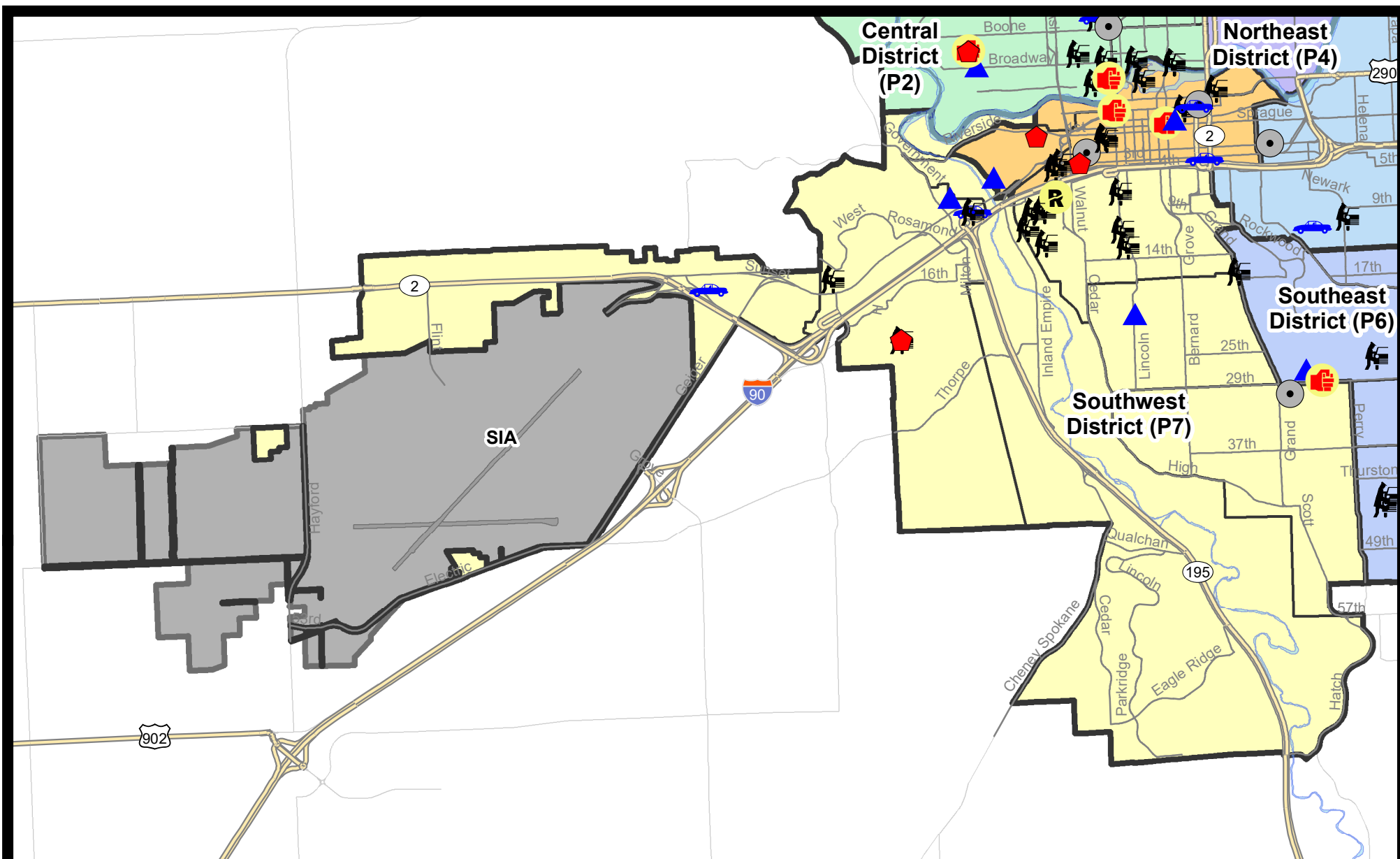
Prepared by SPD Crime Analysis Office - Monday, June 5, 2023

NOTE: SPD moved from UCR to the NIBRS reporting standard on 10/4/16 following the transition to a new RMS System. [Numbers on CompStat reports prior to this date should not be used as a comparison to those on this report.](#) Additional info on these reporting standards can be found on the FBI website: <https://ucr.fbi.gov/nibrs-overview>

This chart represents Preliminary counts of selected crime categories from Police Case Reports. Full statistical analysis to determine the confidence level of this data has not been performed. The % change columns on the preliminary counts differ from the percentage change on the NIBRS crime report, sometimes significantly. The CompStat report is designed for operational use and includes only selected NIBRS categories and coding less complex than full NIBRS rules. Official statistics for these and other NIBRS categories can be found on WASPC & FBI websites once available.



Note: On 1/8/23 boundary changes were implemented that incorporated portions of P7 into the Downtown DAVID Sector (SPD8BA SPD8PV); Consequently activity in P7 will appear lower if compared to printed CompStat reports prior to 1/8/23



City of Spokane
Southwest District (P7)
Selected
Crime Types
2023-05-28 to 2023-06-03

Prepared By:
Crime Analysis Unit
Spokane Police Department

Legend

NIBRS Events

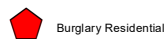


Robbery Commercial

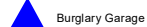
Robbery Person



Aggravated Assault



Burglary Residential



Burglary Garage



Burglary Commercial



Vehicle Prowling



Vehicle Theft



Arson

Cases Represent LERMS Crime Codes
 Points may indicate multiple events
 Note: Veh Prowl is only Larceny category displayed



For Additional Information on Incidents
 pertaining to an Area, Trend, or Pattern
 Contact Information Analysis

0 0.2 0.4 0.6 0.8 1 1.2 1.4 1.6 Miles



THIS IS NOT A LEGAL DOCUMENT:
 The information shown on this map is compiled
 from various sources and is subject to constant
 revision. Information shown on this map should
 not be used to determine the location of facilities
 in relationship to property lines, section lines,
 streets, etc.



Sunday - Saturday

SE - Southwest District (P7)

5/28/2023 TO 6/3/2023



<u>A/C</u>	<u>Offense Statute</u>	<u>Address</u>	<u>Reported Date</u>	<u>Dist</u>
<u>SPC7CH</u>				
C	RAPE 2D		5/28/2023	P4
C	THEFT 1D FROM MOTOR VEHICLE	S OAK ST / W 8TH AVE	5/31/2023	
C	THEFT 2D FROM MOTOR VEHICLE	1000 S MONROE ST	5/28/2023	P5
C	THEFT 2D FROM MOTOR VEHICLE	600 S MONROE ST	5/28/2023	
C	THEFT 3D FROM MOTOR VEHICLE	1900 W 8TH AVE	5/29/2023	P7
C	THEFT 3D FROM MOTOR VEHICLE	1900 W 10TH AVE	5/31/2023	P7
C	THEFT 3D FROM MOTOR VEHICLE	1200 S MONROE ST	5/28/2023	
C	THEFT 3D FROM MOTOR VEHICLE	S OAK ST / W 8TH AVE	5/31/2023	
C	THEFT 3D FROM MOTOR VEHICLE	1700 W 12TH AVE	5/31/2023	
<u>SPC7CS</u>				
C	BURGLARY 2D COMMERCIAL	800 E 29TH AVE	5/28/2023	P6
C	THEFT 2D FROM BUILDING	800 E 29TH AVE	5/28/2023	P6
C	THEFT 3D SHOPLIFTING	800 E 29TH AVE	5/29/2023	P6
<u>SPC7GT</u>				
C	RESIDENTIAL BURGLARY	2200 S F ST	5/30/2023	P7
C	THEFT 3D FROM MOTOR VEHICLE	2200 S F ST	5/30/2023	P7
<u>SPC7MC</u>				
C	BURGLARY 2D GARAGE	800 W 20TH AVE	5/28/2023	P7
<u>SPC7WH</u>				
C	BURGLARY 2D GARAGE	2800 W HARTSON AVE	5/30/2023	
C	MAIL THEFT	1300 S WESTCLIFF PL	5/31/2023	P7
C	THEFT 2D ALL OTHER	800 S MILTON ST	5/31/2023	
A	THEFT 3D FROM MOTOR VEHICLE	2600 W 8TH AVE	5/30/2023	P7
C	THEFT 3D FROM MOTOR VEHICLE	1500 S RUSTLE ST	6/1/2023	P7
C	THEFT 3D VEHICLE PARTS AND ACCESSORIES	1700 S RUSTLE ST	5/31/2023	P7
A	THEFT OF MOTOR VEHICLE	2600 W 8TH AVE	5/30/2023	P7
<u>SPC7WP</u>				
C	THEFT 2D ALL OTHER	1600 S WINDSOR DR	5/28/2023	P7
C	THEFT OF MOTOR VEHICLE	1600 S WINDSOR DR	5/28/2023	P7

SPOKANE POLICE DEPARTMENT

Downtown Precinct

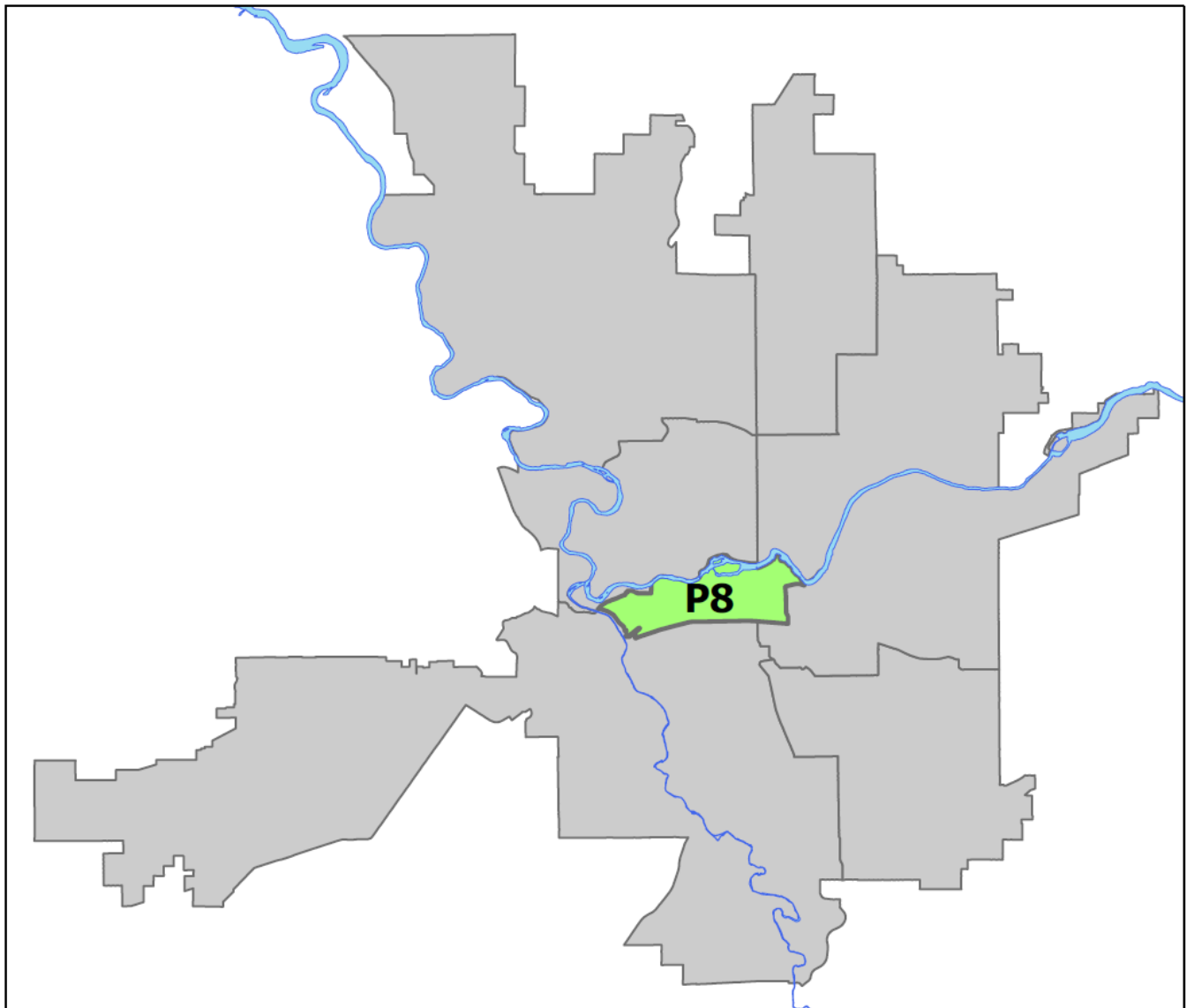
DAVID Sector



PSA Commander

Captain David Singley

Downtown District (P8)



POLICE SUMMARY - Ending: Saturday, June 3, 2023

DOWNTOWN PRECINCT (P8) DAVID SECTOR



Preliminary IBR Counts

NIBRS Categories (Part 1 Selected)		7 Day Comparison			28 Day Comparison			YTD Comparison		
		Current	Prior	Percent	Current	Prior	Percent	Current	Prior	Percent
Violent	Criminal Homicide	0	0		0	0		0	1	-100.00%
	Rape	0	1	-100.00%	2	1	100.00%	13	15	-13.33%
	Robbery - Commercial	0	0		1	1	0.00%	6	7	-14.29%
	Robbery - Person	0	2	-100.00%	6	5	20.00%	34	19	78.95%
	Aggravated Assault - Non DV	2	1	100.00%	9	13	-30.77%	61	51	19.61%
	Aggravated Assault - DV	0	1	-100.00%	4	2	100.00%	16	9	77.78%
Violent Total:		2	5	-60.00%	22	22	0.00%	130	102	27.45%
Property	Burglary - Residential	2	0		4	4	0.00%	18	16	12.50%
	Burglary Garage	2	2	0.00%	4	2	100.00%	14	5	180.00%
	Burglary Commercial	2	0		6	10	-40.00%	41	39	5.13%
	Larceny	19	29	-34.48%	95	111	-14.41%	540	812	-33.50%
	Vehicle Theft	2	1	100.00%	11	13	-15.38%	60	81	-25.93%
	Arson	0	0		0	1	-100.00%	12	6	100.00%
Property Total:		27	32	-15.63%	120	141	-14.89%	685	959	-28.57%
Preliminary Part 1 Crime Totals:		29	37	-21.62%	142	163	-12.88%	815	1061	-23.19%
Current 7 Day Period:		5/28/2023 - 6/3/2023			Prior 7 Day Period:		5/21/2023 - 5/27/2023			
Current 28 Day Period:		5/7/2023 - 6/3/2023			Prior 28 Day Period:		4/9/2023 - 5/6/2023			
Current YTD Day Period:		1/1/2023 - 6/3/2023			Prior YTD Period:		1/1/2022 - 6/3/2022			

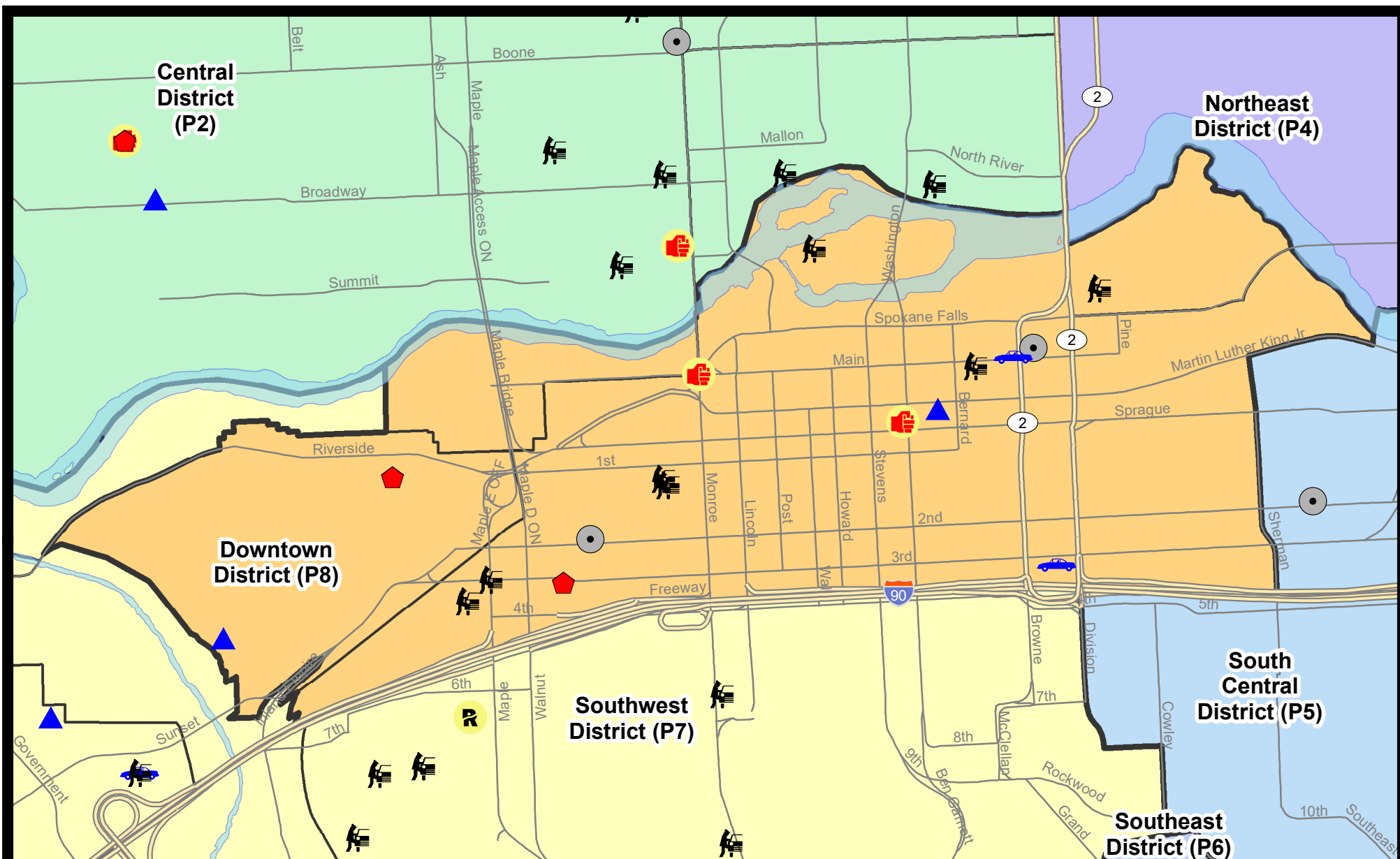
Prepared by SPD Crime Analysis Office - Monday, June 5, 2023

NOTE: SPD moved from UCR to the NIBRS reporting standard on 10/4/16 following the transition to a new RMS System. [Numbers on CompStat reports prior to this date should not be used as a comparison to those on this report.](#) Additional info on these reporting standards can be found on the FBI website: <https://ucr.fbi.gov/nibrs-overview>

This chart represents Preliminary counts of selected crime categories from Police Case Reports. Full statistical analysis to determine the confidence level of this data has not been performed. The % change columns on the preliminary counts differ from the percentage change on the NIBRS crime report, sometimes significantly. The CompStat report is designed for operational use and includes only selected NIBRS categories and coding less complex than full NIBRS rules. Official statistics for these and other NIBRS categories can be found on WASPC & FBI websites once available.



Note: On 1/8/23 boundary changes incorporated portions of P7 into the Downtown Precinct (SPD8BA and SPD8PV); Consequently activity in P8 will appear higher if compared to printed CompStat reports prior to 1/8/23



City of Spokane
Downtown District (P8)
Selected
Crime Types
2023-05-28 to 2023-06-03

Prepared By:
Crime Analysis Unit
Spokane Police Department

Legend

NIBRS Events



Criminal Homicide



Rape



Robbery Commercial



Robbery Person



Aggravated Assault



Burglary Residential



Burglary Garage



Burglary Commercial



Vehicle Prowling



Vehicle Theft



Arson

Cases Represent LERMS Crime Codes

Points may indicate multiple events

Note: Veh Prowl is only Larceny category displayed



For Additional Information on Incidents
 pertaining to an Area, Trend, or Pattern
 Contact Information Analysis

0 0.2 0.4 Miles



THIS IS NOT A LEGAL DOCUMENT:
 The information shown on this map is compiled
 from various sources and is subject to constant
 revision. Information shown on this map should
 not be used to determine the location of facilities
 in relationship to property lines, section lines,
 streets, etc.



Sunday - Saturday

SW - Downtown District (P8)

5/28/2023 TO 6/3/2023



<u>A/C</u>	<u>Offense Statute</u>	<u>Address</u>	<u>Reported Date</u>	<u>Dist</u>
<u>SPD8BA</u>				
A	BURGLARY 2D GARAGE	400 S COEUR D ALENE ST	5/31/2023	P8
C	RESIDENTIAL BURGLARY	1800 W 1ST AVE	5/29/2023	P8
<u>SPD8EC</u>				
C	THEFT 1D VEHICLE PARTS AND ACCESSORIES	100 S SPOKANE ST	5/28/2023	P8
C	THEFT 3D ALL OTHER	200 E 3RD AVE	5/29/2023	
<u>SPD8RS</u>				
C	ASSAULT 2D	0 N WASHINGTON ST	5/29/2023	P8
C	ASSAULT 4D WEAPON	W SPOKANE FALLS BLVD / N MONROE ST	5/29/2023	P8
C	BURGLARY 2D COMMERCIAL	1300 W 2ND AVE	5/30/2023	P8
C	BURGLARY 2D GARAGE	300 W RIVERSIDE AVE	5/31/2023	P8
C	RESIDENTIAL BURGLARY	300 S CEDAR ST	5/31/2023	P8
C	SHOPLIFTING BURGLARY	0 W MAIN AVE	5/31/2023	P8
C	THEFT 2D ALL OTHER	S HOWARD ST / W 3RD AVE	5/29/2023	
C	THEFT 2D FROM BUILDING	100 S POST ST	5/28/2023	
C	THEFT 2D FROM MOTOR VEHICLE	W 3RD AVE / S MAPLE ST	5/28/2023	P8
C	THEFT 2D FROM MOTOR VEHICLE	100 S MADISON ST	5/30/2023	P8
C	THEFT 2D FROM MOTOR VEHICLE	200 W MAIN AVE	5/29/2023	
C	THEFT 2D FROM MOTOR VEHICLE	300 N RIVERPOINT BLVD	6/3/2023	
A	THEFT 3D ALL OTHER	0 S POST ST	5/29/2023	P8
C	THEFT 3D ALL OTHER	W SPOKANE FALLS BLVD / N MONROE ST	5/29/2023	P8
C	THEFT 3D FROM MOTOR VEHICLE	S MADISON ST / W RAILROAD ALLEY AVE	5/30/2023	P8
A	THEFT 3D FROM MOTOR VEHICLE	1600 W 3RD AVE	5/30/2023	P8
C	THEFT 3D SHOPLIFTING	0 S POST ST	5/29/2023	P8
C	THEFT 3D SHOPLIFTING	200 N HOWARD ST	5/30/2023	P8
C	THEFT 3D SHOPLIFTING	1600 W 3RD AVE	5/30/2023	P8
C	THEFT 3D SHOPLIFTING	100 N HOWARD ST	5/30/2023	P8
C	THEFT 3D SHOPLIFTING	700 W MAIN AVE	5/28/2023	
C	THEFT 3D SHOPLIFTING	700 W MAIN AVE	5/30/2023	
C	THEFT OF A FIREARM FROM MOTOR VEHICLE	500 N HOWARD ST	5/29/2023	P8
C	THEFT OF MOTOR VEHICLE	0 W 3RD AVE	5/29/2023	P8
C	THEFT OF MOTOR VEHICLE	200 W MAIN AVE	5/31/2023	P8

POLICE SUMMARY - Ending: Saturday, June 3, 2023



Other Jurisdiction or Unk District

Preliminary IBR Counts

NIBRS Categories (Part 1 Selected)		7 Day Comparison			28 Day Comparison			YTD Comparison		
		Current	Prior	Percent	Current	Prior	Percent	Current	Prior	Percent
Violent	Criminal Homicide	0	0		0	0		0	0	
	Rape	0	0		0	1	-100.00%	5	3	66.67%
	Robbery - Commercial	0	0		0	0		0	0	
	Robbery - Person	0	0		0	0		1	0	
	Aggravated Assault - Non DV	0	0		0	0		0	2	-100.00%
	Aggravated Assault - DV	0	0		0	0		0	1	-100.00%
Violent Total:		0	0		0	1	-100.00%	6	6	0.00%
Property	Burglary - Residential	0	0		0	0		0	0	
	Burglary Garage	0	0		0	0		0	0	
	Burglary Commercial	0	0		0	0		0	3	-100.00%
	Larceny	0	1	-100.00%	4	0		12	34	-64.71%
	Vehicle Theft	0	0		0	0		0	1	-100.00%
	Arson	0	0		0	0		0	0	
Property Total:		0	1	-100.00%	4	0		12	38	-68.42%
Preliminary Part 1 Crime Totals:		0	1	-100.00%	4	1	300.00%	18	44	-59.09%
Current 7 Day Period:		5/28/2023 - 6/3/2023			Prior 7 Day Period:		5/21/2023 - 5/27/2023			
Current 28 Day Period:		5/7/2023 - 6/3/2023			Prior 28 Day Period:		4/9/2023 - 5/6/2023			
Current YTD Day Period:		1/1/2023 - 6/3/2023			Prior YTD Period:		1/1/2022 - 6/3/2022			

Prepared by SPD Crime Analysis Office - Monday, June 5, 2023

NOTE: SPD moved from UCR to the NIBRS reporting standard on 10/4/16 following the transition to a new RMS System. [Numbers on CompStat reports prior to this date should not be used as a comparison to those on this report.](#) Additional info on these reporting standards can be found on the FBI website: <https://ucr.fbi.gov/nibrs-overview>

This chart represents Preliminary counts of selected crime categories from Police Case Reports. Full statistical analysis to determine the confidence level of this data has not been performed. The % change columns on the preliminary counts differ from the percentage change on the NIBRS crime report, sometimes significantly. The CompStat report is designed for operational use and includes only selected NIBRS categories and coding less complex than full NIBRS rules. Official statistics for these and other NIBRS categories can be found on WASPC & FBI websites once available.

Sunday - Saturday

5/28/2023 TO 6/3/2023

Other Jurisdiction/Unk District



<u>A/C</u>	<u>Offense Statute</u>	<u>Address</u>	<u>Reported Date</u>	<u>Dist</u>
------------	------------------------	----------------	----------------------	-------------

#Type!

#Typ