

# SPOKANE POLICE DEPARTMENT

## PRELIMINARY CITYWIDE IBR CRIME REPORT



### Preliminary IBR Counts

CHIEF OF POLICE

Craig Meidl

Period Ending: Saturday, May 20, 2023

NIBRS Categories (Part 1 Selected)		7 Day Comparison			28 Day Comparison			YTD Comparison		
		Current	Prior	Percent	Current	Prior	Percent	Current	Prior	Percent
Violent	Criminal Homicide	0	0		0	1	-100.00%	5	6	-16.67%
	Rape	4	5	-20.00%	16	20	-20.00%	94	95	-1.05%
	Robbery - Commercial	2	0		7	12	-41.67%	35	50	-30.00%
	Robbery - Person	4	11	-63.64%	21	22	-4.55%	88	73	20.55%
	Aggravated Assault - Non DV	8	17	-52.94%	50	39	28.21%	220	204	7.84%
	Aggravated Assault - DV	12	7	71.43%	31	24	29.17%	144	131	9.92%
Violent Total:		30	40	-25.00%	125	118	5.93%	586	559	4.83%
Property	Burglary - Residential	13	13	0.00%	59	62	-4.84%	338	283	19.43%
	Burglary Garage	12	11	9.09%	52	39	33.33%	190	122	55.74%
	Burglary Commercial	15	5	200.00%	41	55	-25.45%	227	258	-12.02%
	Larceny	174	161	8.07%	693	677	2.36%	3483	4114	-15.34%
	Vehicle Theft	30	32	-6.25%	115	91	26.37%	577	635	-9.13%
	Arson	0	0		1	9	-88.89%	36	30	20.00%
Property Total:		244	222	9.91%	961	933	3.00%	4851	5442	-10.86%
Preliminary Part 1 Crime Totals:		274	262	4.58%	1086	1051	3.33%	5437	6001	-9.40%
Current 7 Day Period:		5/14/2023 - 5/20/2023			Prior 7 Day Period:		5/7/2023 - 5/13/2023			
Current 28 Day Period:		4/23/2023 - 5/20/2023			Prior 28 Day Period:		3/26/2023 - 4/22/2023			
Current YTD Day Period:		1/1/2023 - 5/20/2023			Prior YTD Period:		1/1/2022 - 5/20/2022			

Prepared by SPD Crime Analysis Office - Monday, May 22, 2023

**NOTE:** SPD moved from UCR to the NIBRS reporting standard on 10/4/16 following the transition to a new RMS System. [Numbers on CompStat reports prior to this date should not be used as a comparison to those on this report.](#) Additional info on these reporting standards can be found on the FBI website: <https://ucr.fbi.gov/nibrs-overview>

This chart represents Preliminary counts of selected crime categories from Police Case Reports. Full statistical analysis to determine the confidence level of this data has not been performed. The % change columns on the preliminary counts differ from the percentage change on the NIBRS crime report, sometimes significantly. The CompStat report is designed for operational use and includes only selected NIBRS categories and coding less complex than full NIBRS rules. Official statistics for these and other NIBRS categories can be found on WASPC & FBI websites once available.



# SPOKANE POLICE DEPARTMENT

## Northwest Precinct

## ADAM Sector



### PSA Commander

Captain Tom Hendren

Northwest District (P1)

Central District (P2)



POLICE SUMMARY - Ending: Saturday, May 20, 2023

# **NORTHWEST PRECINCT (P1, P2) ADAM SECTOR**



## Preliminary IBR Counts

NIBRS Categories (Part 1 Selected)		7 Day Comparison			28 Day Comparison			YTD Comparison		
		Current	Prior	Percent	Current	Prior	Percent	Current	Prior	Percent
Violent	Criminal Homicide	0	0		0	1	-100.00%	2	2	0.00%
	Rape	1	0		3	5	-40.00%	19	24	-20.83%
	Robbery - Commercial	0	0		1	2	-50.00%	4	12	-66.67%
	Robbery - Person	1	4	-75.00%	7	4	75.00%	15	19	-21.05%
	Aggravated Assault - Non DV	1	1	0.00%	4	8	-50.00%	38	57	-33.33%
	Aggravated Assault - DV	2	3	-33.33%	7	5	40.00%	38	36	5.56%
Violent Total:		5	8	-37.50%	22	25	-12.00%	116	150	-22.67%
Property	Burglary - Residential	2	4	-50.00%	12	24	-50.00%	109	75	45.33%
	Burglary Garage	3	6	-50.00%	21	15	40.00%	60	34	76.47%
	Burglary Commercial	4	0		8	15	-46.67%	54	42	28.57%
	Larceny	38	34	11.76%	157	153	2.61%	714	786	-9.16%
	Vehicle Theft	6	3	100.00%	22	26	-15.38%	142	136	4.41%
	Arson	0	0		0	4	-100.00%	9	11	-18.18%
Property Total:		53	47	12.77%	220	237	-7.17%	1088	1084	0.37%
Preliminary Part 1 Crime Totals:		58	55	5.45%	242	262	-7.63%	1204	1234	-2.43%
Current 7 Day Period:		5/14/2023 - 5/20/2023			Prior 7 Day Period:		5/7/2023 - 5/13/2023			
Current 28 Day Period:		4/23/2023 - 5/20/2023			Prior 28 Day Period:		3/26/2023 - 4/22/2023			
Current YTD Day Period:		1/1/2023 - 5/20/2023			Prior YTD Period:		1/1/2022 - 5/20/2022			

Prepared by SPD Crime Analysis Office - Monday, May 22, 2023

**NOTE:** SPD moved from UCR to the NIBRS reporting standard on 10/4/16 following the transition to a new RMS System. [Numbers on CompStat reports prior to this date should not be used as a comparison to those on this report.](#) Additional info on these reporting standards can be found on the FBI website: <https://ucr.fbi.gov/nibrs-overview>

This chart represents Preliminary counts of selected crime categories from Police Case Reports. Full statistical analysis to determine the confidence level of this data has not been performed. The % change columns on the preliminary counts differ from the percentage change on the NIBRS crime report, sometimes significantly. The CompStat report is designed for operational use and includes only selected NIBRS categories and coding less complex than full NIBRS rules. Official statistics for these and other NIBRS categories can be found on WASPC & FBI websites once available.



Note: On 1/8/23 boundary changes were implemented dividing the North Precinct into two (NW and NE). The Northwest Precinct ADAM Sector consists of P1 and P2; Consequently this page did not exist on printed CompStat reports prior to 1/8/23

POLICE SUMMARY - Ending: Saturday, May 20, 2023



## NW - Northwest District (P1)

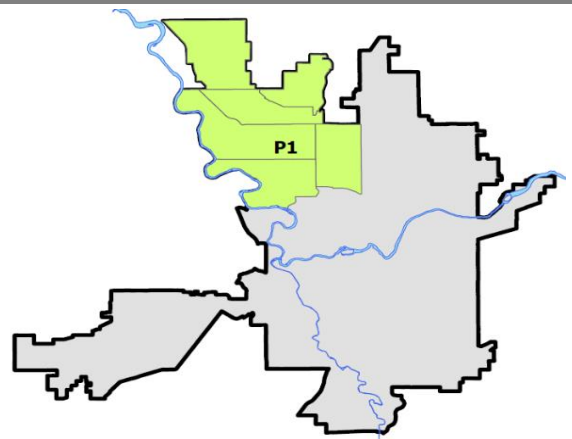
### Preliminary IBR Counts

NIBRS Categories (Part 1 Selected)		7 Day Comparison			28 Day Comparison			YTD Comparison		
		Current	Prior	Percent	Current	Prior	Percent	Current	Prior	Percent
<b>Violent</b>	Criminal Homicide	0	0		0	0		0	1	-100.00%
	Rape	1	0		1	2	-50.00%	8	10	-20.00%
	Robbery - Commercial	0	0		0	0		0	5	-100.00%
	Robbery - Person	0	3	-100.00%	4	1	300.00%	7	8	-12.50%
	Aggravated Assault - Non DV	0	0		0	3	-100.00%	18	23	-21.74%
	Aggravated Assault - DV	0	2	-100.00%	4	2	100.00%	19	15	26.67%
<b>Violent Total:</b>		1	5	-80.00%	9	8	12.50%	52	62	-16.13%
<b>Property</b>	Burglary - Residential	2	2	0.00%	7	13	-46.15%	58	37	56.76%
	Burglary Garage	0	4	-100.00%	15	12	25.00%	36	18	100.00%
	Burglary Commercial	0	0		0	0		15	15	0.00%
	Larceny	17	16	6.25%	77	74	4.05%	350	330	6.06%
	Vehicle Theft	1	1	0.00%	5	11	-54.55%	48	55	-12.73%
	Arson	0	0		0	1	-100.00%	3	4	-25.00%
<b>Property Total:</b>		20	23	-13.04%	104	111	-6.31%	510	459	11.11%
<b>Preliminary Part 1 Crime Totals:</b>		21	28	-25.00%	113	119	-5.04%	562	521	7.87%
<b>Current 7 Day Period:</b>		5/14/2023 - 5/20/2023			<b>Prior 7 Day Period:</b>		5/7/2023 - 5/13/2023			
<b>Current 28 Day Period:</b>		4/23/2023 - 5/20/2023			<b>Prior 28 Day Period:</b>		3/26/2023 - 4/22/2023			
<b>Current YTD Day Period:</b>		1/1/2023 - 5/20/2023			<b>Prior YTD Period:</b>		1/1/2022 - 5/20/2022			

Prepared by SPD Crime Analysis Office - Monday, May 22, 2023

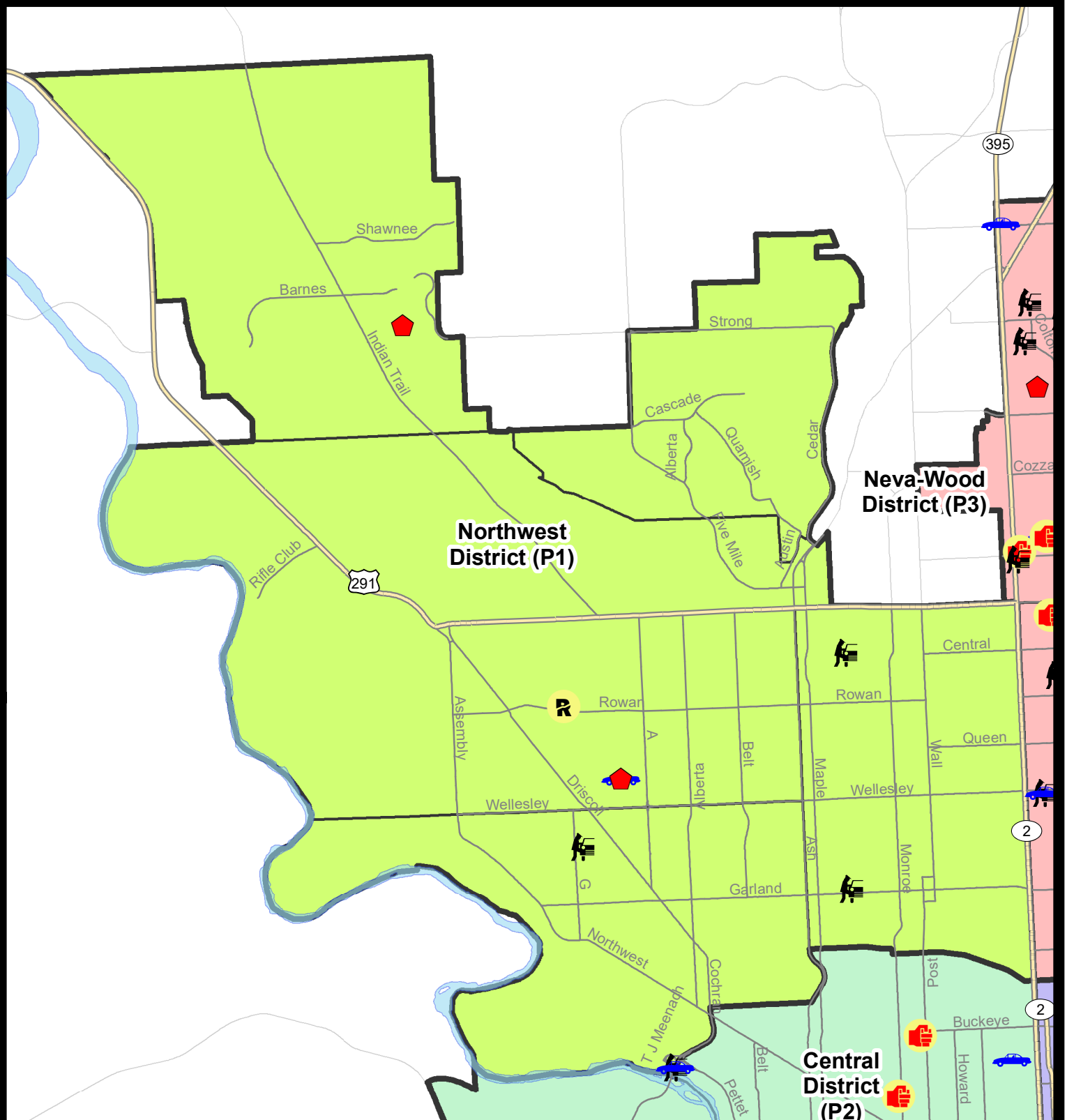
**NOTE:** SPD moved from UCR to the NIBRS reporting standard on 10/4/16 following the transition to a new RMS System. [Numbers on CompStat reports prior to this date should not be used as a comparison to those on this report.](#) Additional info on these reporting standards can be found on the FBI website: <https://ucr.fbi.gov/nibrs-overview>

This chart represents Preliminary counts of selected crime categories from Police Case Reports. Full statistical analysis to determine the confidence level of this data has not been performed. The % change columns on the preliminary counts differ from the percentage change on the NIBRS crime report, sometimes significantly. The CompStat report is designed for operational use and includes only selected NIBRS categories and coding less complex than full NIBRS rules. Official statistics for these and other NIBRS categories can be found on WASPC & FBI websites once available.



Note: On 1/8/23 a boundary change to P1 added a portion of the prior area to P2 (SPA2EG); Consequently activity in P1 will appear a bit lower if compared to printed CompStat reports prior to 1/8/23





**City of Spokane**  
**Northwest District (P1)**  
**Selected Crime Codes**  
**2023-05-14 to 2023-05-20**  
 Prepared By:  
**Crime Analysis Unit**  
**Spokane Police Department**

**Legend**  
**NIBRS Events**

Criminal Homicide	Robbery Person	Burglary Commercial
Rape	Aggravated Assault	Vehicle Prowling
Robbery Commercial	Burglary Residential	Vehicle Theft
	Burglary Garage	Arson

*Cases Represent LERMS Crime Codes  
 Points may indicate multiple events  
 Note: Veh Prowl is only Larceny displayed*

*For Additional Information on  
 Incidents pertaining to an  
 Area, Trend, or Pattern  
 Contact Information Analysis*

0 0.25 0.5 1 Miles

**SPokane**  
**INFORMATION**  
**SYSTEM**

THIS IS NOT A LEGAL DOCUMENT:  
 The information shown on this map is compiled  
 from various sources and is subject to constant  
 revision. Information shown on this map should  
 not be used to determine the location of facilities  
 in relationship to property lines, section lines,  
 streets, etc.

Sunday - Saturday

NW - Northwest District (P1)

5/14/2023 TO 5/20/2023



<u>A/C</u>	<u>Offense Statute</u>	<u>Address</u>	<u>Reported Date</u>	<u>Dist</u>
<b><u>SPA1AD</u></b>				
C	THEFT 1D FROM MOTOR VEHICLE	3400 W HEROY AVE	5/15/2023	P1
C	THEFT 3D FROM BUILDING	2600 W NORTHWEST BLVD	5/17/2023	P1
C	THEFT 3D SHOPLIFTING	2200 W WELLESLEY AVE	5/14/2023	P1
C	THEFT 3D SHOPLIFTING	2500 W WELLESLEY AVE	5/16/2023	P1
C	THEFT 3D SHOPLIFTING	2300 W WELLESLEY AVE	5/14/2023	
C	THEFT 3D SHOPLIFTING	2300 W WELLESLEY AVE	5/15/2023	
<b><u>SPA1IT</u></b>				
C	RESIDENTIAL BURGLARY	4700 W LEX AVE	5/16/2023	P1
C	THEFT 2D ALL OTHER	5300 W BAYWOOD CT	5/16/2023	P1
C	THEFT 3D VEHICLE PARTS AND ACCESSORIES	9300 N SUNDANCE DR	5/15/2023	P1
<b><u>SPA1NH</u></b>				
C	THEFT 2D FROM MOTOR VEHICLE	1300 W CENTRAL AVE	5/16/2023	P1
C	THEFT 2D FROM MOTOR VEHICLE	3900 N HAWTHORNE ST	5/18/2023	P1
C	THEFT 3D ALL OTHER	4000 N WALL ST	5/16/2023	
C	THEFT 3D ALL OTHER	3800 N CALISPEL ST	5/19/2023	
C	THEFT 3D ALL OTHER	1300 W GORDON AVE	5/19/2023	
C	THEFT 3D SHOPLIFTING	4700 N DIVISION ST	5/14/2023	P1
C	THEFT 3D SHOPLIFTING	3600 N DIVISION ST	5/18/2023	
<b><u>SPA1NW</u></b>				
A	RAPE 2D		5/19/2023	P1
C	RESIDENTIAL BURGLARY	4900 N DAISY PL	5/15/2023	P1
C	THEFT 3D VEHICLE PARTS AND ACCESSORIES	3900 W OLYMPIC AVE	5/15/2023	P1
C	THEFT 3D VEHICLE PARTS AND ACCESSORIES	4800 N ASSEMBLY ST	5/19/2023	P1
C	THEFT OF MOTOR VEHICLE	4900 N DAISY PL	5/19/2023	P1

POLICE SUMMARY - Ending: Saturday, May 20, 2023



## NW - North Central District (P2)

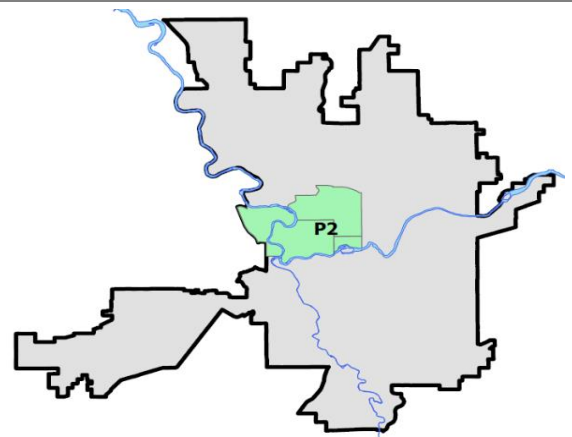
### Preliminary IBR Counts

NIBRS Categories (Part 1 Selected)		7 Day Comparison			28 Day Comparison			YTD Comparison		
		Current	Prior	Percent	Current	Prior	Percent	Current	Prior	Percent
Violent	Criminal Homicide	0	0		0	1	-100.00%	2	1	100.00%
	Rape	0	0		2	3	-33.33%	11	14	-21.43%
	Robbery - Commercial	0	0		1	2	-50.00%	4	7	-42.86%
	Robbery - Person	1	1	0.00%	3	3	0.00%	8	11	-27.27%
	Aggravated Assault - Non DV	1	1	0.00%	4	5	-20.00%	20	34	-41.18%
	Aggravated Assault - DV	2	1	100.00%	3	3	0.00%	19	21	-9.52%
Violent Total:		4	3	33.33%	13	17	-23.53%	64	88	-27.27%
Property	Burglary - Residential	0	2	-100.00%	5	11	-54.55%	51	38	34.21%
	Burglary Garage	3	2	50.00%	6	3	100.00%	24	16	50.00%
	Burglary Commercial	4	0		8	15	-46.67%	39	27	44.44%
	Larceny	21	18	16.67%	80	79	1.27%	364	456	-20.18%
	Vehicle Theft	5	2	150.00%	17	15	13.33%	94	81	16.05%
	Arson	0	0		0	3	-100.00%	6	7	-14.29%
Property Total:		33	24	37.50%	116	126	-7.94%	578	625	-7.52%
Preliminary Part 1 Crime Totals:		37	27	37.04%	129	143	-9.79%	642	713	-9.96%
Current 7 Day Period:		5/14/2023 - 5/20/2023			Prior 7 Day Period:		5/7/2023 - 5/13/2023			
Current 28 Day Period:		4/23/2023 - 5/20/2023			Prior 28 Day Period:		3/26/2023 - 4/22/2023			
Current YTD Day Period:		1/1/2023 - 5/20/2023			Prior YTD Period:		1/1/2022 - 5/20/2022			


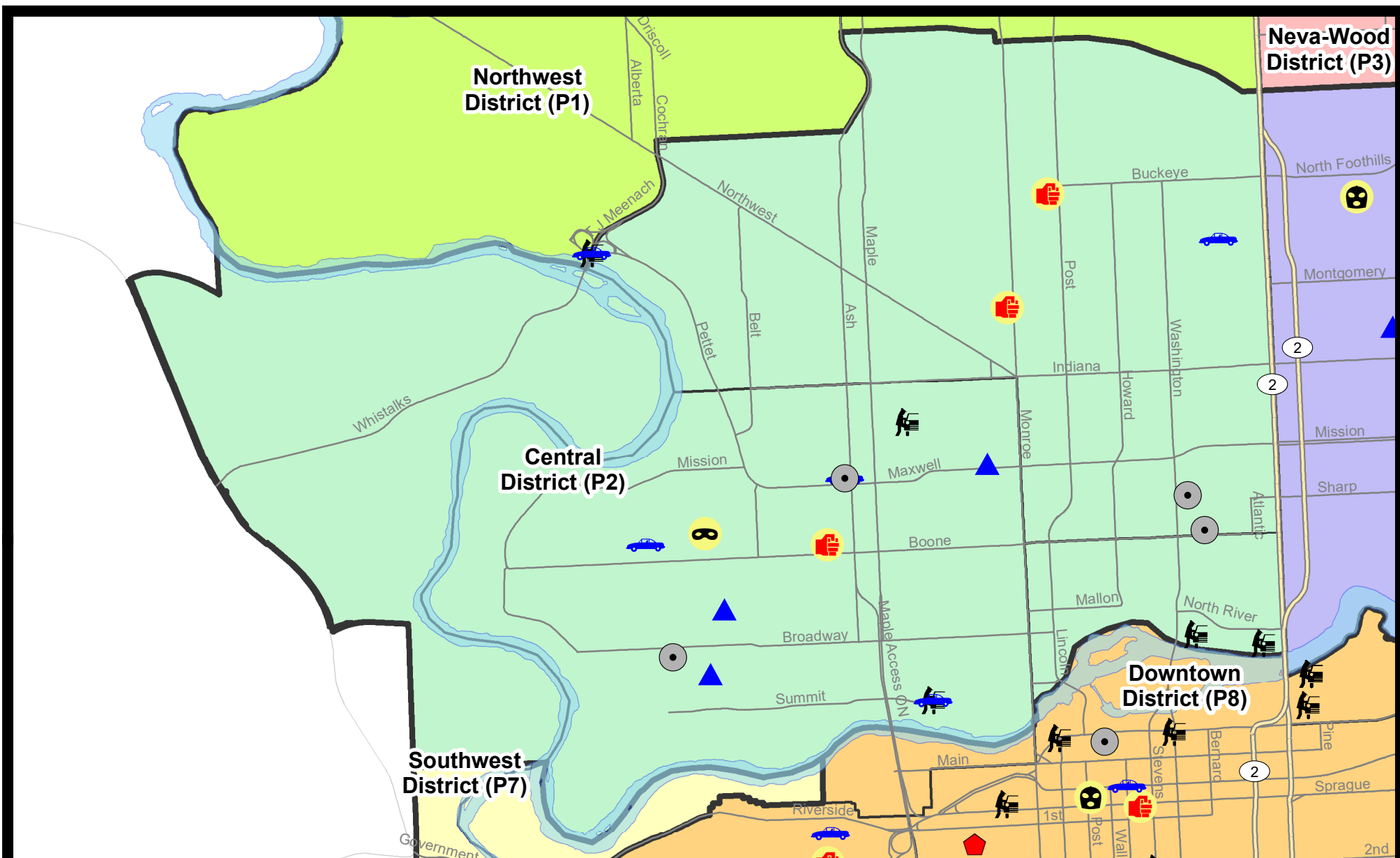
Prepared by SPD Crime Analysis Office - Monday, May 22, 2023

**NOTE:** SPD moved from UCR to the NIBRS reporting standard on 10/4/16 following the transition to a new RMS System. [Numbers on CompStat reports prior to this date should not be used as a comparison to those on this report.](#) Additional info on these reporting standards can be found on the FBI website: <https://ucr.fbi.gov/nibrs-overview>

This chart represents Preliminary counts of selected crime categories from Police Case Reports. Full statistical analysis to determine the confidence level of this data has not been performed. The % change columns on the preliminary counts differ from the percentage change on the NIBRS crime report, sometimes significantly. The CompStat report is designed for operational use and includes only selected NIBRS categories and coding less complex than full NIBRS rules. Official statistics for these and other NIBRS categories can be found on WASPC & FBI websites once available.



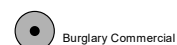

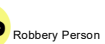

Note: On 1/8/23 a boundary change to P2 added a portion of the P1 area into P2 (SPA2EG); Consequently activity in P2 will appear a bit higher if compared to printed CompStat reports prior to 1/8/23



**City of Spokane**  
**Central District (P2)**  
**Selected**  
**Crime Types**  
**2023-05-14 to 2023-05-20**  
 Prepared By:  
 Crime Analysis Unit  
 Spokane Police Department

#### Legend

##### NIBRS Events



Cases Represent LERMS Crime Codes  
 Points may indicate multiple events  
 Note: Veh Prowl is only Larceny category displayed



For Additional Information on Incidents  
 pertaining to an Area, Trend, or Pattern  
 Contact Information Analysis

0 0.2 0.4 0.6 Miles



**THIS IS NOT A LEGAL DOCUMENT:**  
 The information shown on this map is compiled  
 from various sources and is subject to constant  
 revision. Information shown on this map should  
 not be used to determine the location of facilities  
 in relationship to property lines, section lines,  
 streets, etc.



Sunday - Saturday

NW - Central District (P2)

5/14/2023 TO 5/20/2023



<u>A/C</u>	<u>Offense Statute</u>	<u>Address</u>	<u>Reported Date</u>	<u>Dist</u>
<b><u>SPA2EG</u></b>				
C	ASSAULT 2D	1000 W MANSFIELD AVE	5/14/2023	P1
C	ASSAULT 2D	800 W CHELAN AVE	5/18/2023	P1
C	BURGLARY 2D COMMERCIAL	1300 N WASHINGTON ST	5/17/2023	P1
C	BURGLARY 2D COMMERCIAL	200 W BOONE AVE	5/17/2023	P2
C	THEFT 2D ALL OTHER	3200 N MONROE ST	5/16/2023	P2
C	THEFT 3D ALL OTHER	1600 N DIVISION ST	5/19/2023	P2
C	THEFT 3D ALL OTHER	300 W EUCLID AVE	5/18/2023	
C	THEFT 3D FROM MOTOR VEHICLE	W DOWNRIVER DR / N PETTET DR	5/15/2023	P1
C	THEFT 3D SHOPLIFTING	1600 W NORTHWEST BLVD	5/18/2023	
C	THEFT 3D SHOPLIFTING	1600 W NORTHWEST BLVD	5/19/2023	
C	THEFT 3D SHOPLIFTING	1600 W NORTHWEST BLVD	5/19/2023	
C	THEFT OF MOTOR VEHICLE	N PETTET DR / W DOWNRIVER DR	5/16/2023	P1
C	THEFT OF MOTOR VEHICLE	2400 N NORMANDIE ST	5/19/2023	P1
<b><u>SPA2RS</u></b>				
C	THEFT 2D FROM MOTOR VEHICLE	300 W NORTH RIVER DR	5/14/2023	P2
C	THEFT 2D FROM MOTOR VEHICLE	100 W NORTH RIVER DR	5/15/2023	P2
<b><u>SPA2WC</u></b>				
C	ASSAULT 2D	1200 N OAK ST	5/18/2023	P1
C	BURGLARY 1D GARAGE	2300 W COLLEGE AVE	5/16/2023	P2
C	BURGLARY 2D COMMERCIAL	1500 N ASH ST	5/17/2023	P1
C	BURGLARY 2D COMMERCIAL	700 N COCHRAN ST	5/19/2023	P1
C	BURGLARY 2D GARAGE	1100 W MAXWELL AVE	5/19/2023	P1
C	BURGLARY 2D GARAGE	2200 W DEAN AVE	5/18/2023	
C	ROBBERY 1D PERSON	2300 W SHARP AVE	5/14/2023	P1
C	THEFT 2D ALL OTHER	1900 W MALLON AVE	5/16/2023	P1
C	THEFT 2D FROM BUILDING	1300 W GARDNER AVE	5/15/2023	P4
C	THEFT 2D FROM BUILDING	700 N COCHRAN ST	5/19/2023	P1
C	THEFT 3D ALL OTHER	1400 N MAPLE ST	5/18/2023	P2
C	THEFT 3D FROM MOTOR VEHICLE	W SUMMIT PKWY / N CEDAR ST	5/15/2023	P2
C	THEFT 3D FROM MOTOR VEHICLE	1400 W AUGUSTA AVE	5/18/2023	
C	THEFT 3D SHOPLIFTING	1200 N MONROE ST	5/15/2023	P2
C	THEFT 3D SHOPLIFTING	1000 W SUMMIT PKWY	5/19/2023	
C	THEFT 3D SHOPLIFTING	1000 W SUMMIT PKWY	5/19/2023	
C	THEFT 3D SHOPLIFTING	1000 W SUMMIT PKWY	5/19/2023	
C	THEFT OF MOTOR VEHICLE	W SUMMIT PKWY / N CEDAR ST	5/15/2023	P2
C	THEFT OF MOTOR VEHICLE	2500 W SHARP AVE	5/16/2023	P1
C	THEFT OF MOTOR VEHICLE	1500 N ASH ST	5/17/2023	P1

For protection of victim privacy, the entire address on sexual assault crimes has been redacted.

<b>A/C</b>	<b>Offense Statute</b>	<b>Address</b>	<b>Reported Date</b>	<b>Dist</b>
<b><u>SPA2WH</u></b>				
C	THEFT 1D ALL OTHER	1600 N RIVER RIDGE BLVD	5/16/2023	P1
C	THEFT 3D ALL OTHER	3400 W WHISTALKS WAY	5/16/2023	P2

# SPOKANE POLICE DEPARTMENT

## Northeast Precinct

## BAKER Sector

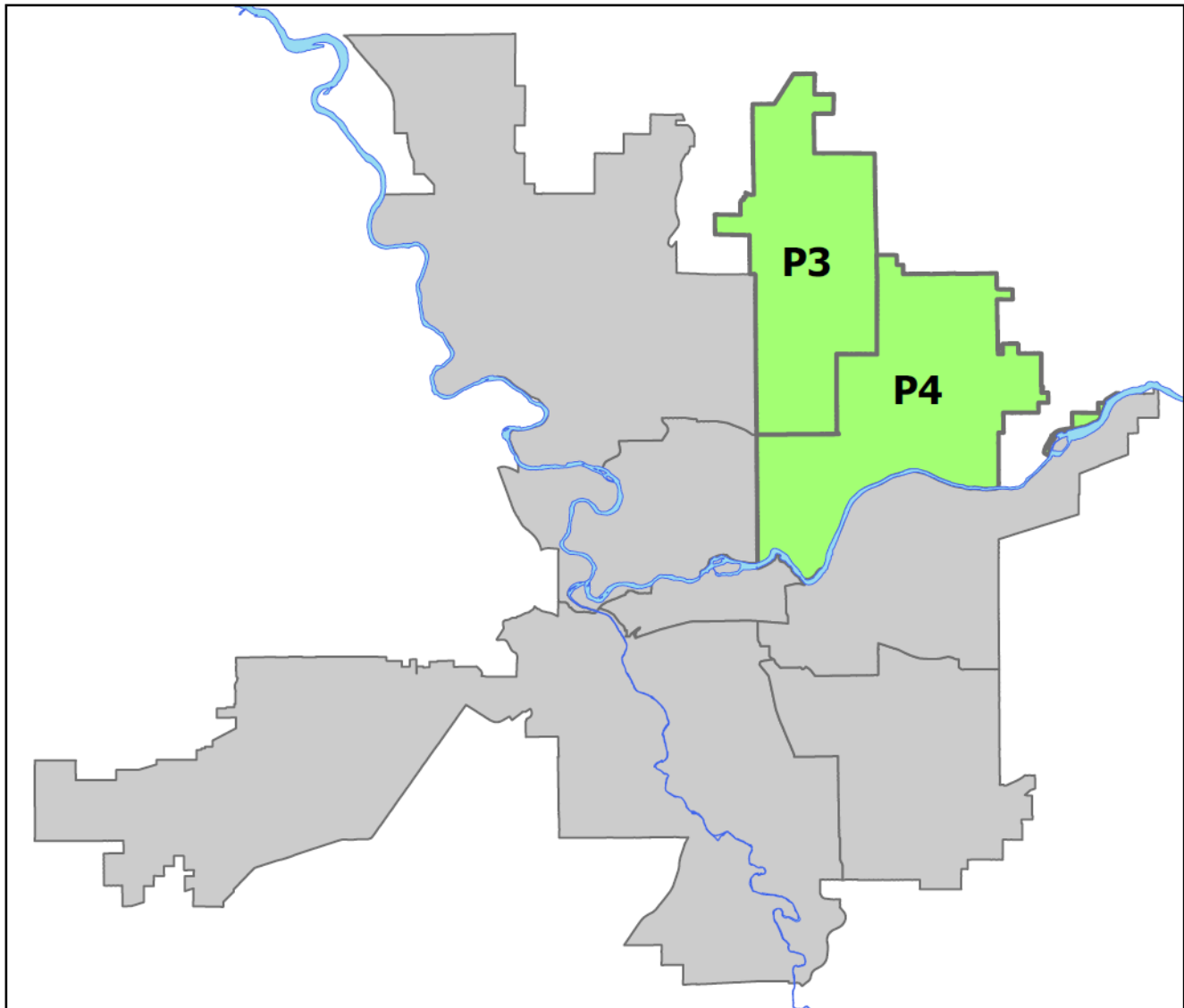


### PSA Commander

Captain Steve Wohl

NevaWood District (P3)

Northeast District (P4)





POLICE SUMMARY - Ending: Saturday, May 20, 2023

## NORTHEAST PRECINCT (P3, P4) BAKER SECTOR



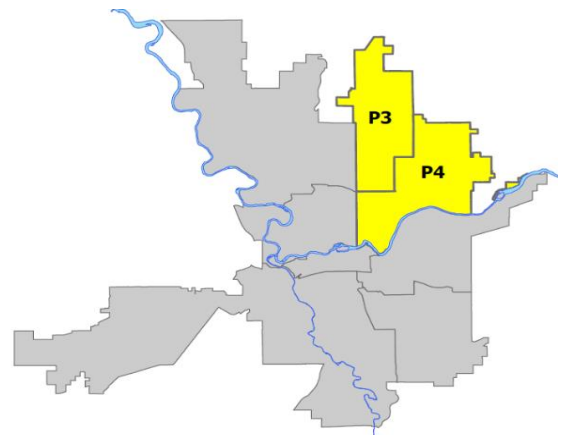
### Preliminary IBR Counts

NIBRS Categories (Part 1 Selected)		7 Day Comparison			28 Day Comparison			YTD Comparison		
		Current	Prior	Percent	Current	Prior	Percent	Current	Prior	Percent
Violent	Criminal Homicide	0	0		0	0		1	1	0.00%
	Rape	1	1	0.00%	5	5	0.00%	27	22	22.73%
	Robbery - Commercial	1	0		4	8	-50.00%	19	27	-29.63%
	Robbery - Person	2	2	0.00%	6	7	-14.29%	26	27	-3.70%
	Aggravated Assault - Non DV	5	7	-28.57%	23	13	76.92%	67	57	17.54%
	Aggravated Assault - DV	6	1	500.00%	13	10	30.00%	57	43	32.56%
Violent Total:		15	11	36.36%	51	43	18.60%	197	177	11.30%
Property	Burglary - Residential	7	5	40.00%	33	22	50.00%	148	106	39.62%
	Burglary Garage	3	2	50.00%	13	9	44.44%	58	37	56.76%
	Burglary Commercial	6	2	200.00%	19	21	-9.52%	87	104	-16.35%
	Larceny	72	57	26.32%	264	262	0.76%	1397	1441	-3.05%
	Vehicle Theft	9	9	0.00%	38	36	5.56%	224	242	-7.44%
	Arson	0	0		1	1	0.00%	11	8	37.50%
Property Total:		97	75	29.33%	368	351	4.84%	1925	1938	-0.67%
Preliminary Part 1 Crime Totals:		112	86	30.23%	419	394	6.35%	2122	2115	0.33%
Current 7 Day Period:		5/14/2023 - 5/20/2023			Prior 7 Day Period:		5/7/2023 - 5/13/2023			
Current 28 Day Period:		4/23/2023 - 5/20/2023			Prior 28 Day Period:		3/26/2023 - 4/22/2023			
Current YTD Day Period:		1/1/2023 - 5/20/2023			Prior YTD Period:		1/1/2022 - 5/20/2022			

Prepared by SPD Crime Analysis Office - Monday, May 22, 2023

**NOTE:** SPD moved from UCR to the NIBRS reporting standard on 10/4/16 following the transition to a new RMS System. [Numbers on CompStat reports prior to this date should not be used as a comparison to those on this report.](#) Additional info on these reporting standards can be found on the FBI website: <https://ucr.fbi.gov/nibrs-overview>

This chart represents Preliminary counts of selected crime categories from Police Case Reports. Full statistical analysis to determine the confidence level of this data has not been performed. The % change columns on the preliminary counts differ from the percentage change on the NIBRS crime report, sometimes significantly. The CompStat report is designed for operational use and includes only selected NIBRS categories and coding less complex than full NIBRS rules. Official statistics for these and other NIBRS categories can be found on WASPC & FBI websites once available.



Note: On 1/8/23 boundary changes were implemented dividing the North Precinct into two (NW and NE). The Northeast Precinct BAKER Sector consists of P3 and P4; Consequently this page did not exist on printed reports prior to 1/8/23

POLICE SUMMARY - Ending: Saturday, May 20, 2023

## NE - Neva-Wood District (P3)



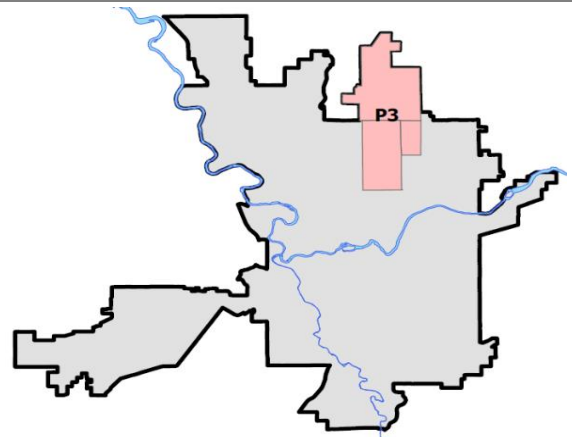
### Preliminary IBR Counts

NIBRS Categories (Part 1 Selected)		7 Day Comparison			28 Day Comparison			YTD Comparison		
		Current	Prior	Percent	Current	Prior	Percent	Current	Prior	Percent
Violent	Criminal Homicide	0	0		0	0		1	1	0.00%
	Rape	1	0		3	3	0.00%	14	10	40.00%
	Robbery - Commercial	0	0		3	4	-25.00%	13	21	-38.10%
	Robbery - Person	1	2	-50.00%	4	3	33.33%	14	18	-22.22%
	Aggravated Assault - Non DV	3	6	-50.00%	12	4	200.00%	32	24	33.33%
	Aggravated Assault - DV	5	1	400.00%	10	7	42.86%	37	18	105.56%
Violent Total:		10	9	11.11%	32	21	52.38%	111	92	20.65%
Property	Burglary - Residential	3	2	50.00%	18	14	28.57%	82	54	51.85%
	Burglary Garage	0	1	-100.00%	5	5	0.00%	35	21	66.67%
	Burglary Commercial	5	1	400.00%	15	17	-11.76%	64	39	64.10%
	Larceny	52	42	23.81%	186	183	1.64%	1002	1003	-0.10%
	Vehicle Theft	6	4	50.00%	17	17	0.00%	120	129	-6.98%
	Arson	0	0		0	1	-100.00%	9	4	125.00%
Property Total:		66	50	32.00%	241	237	1.69%	1312	1250	4.96%
Preliminary Part 1 Crime Totals:		76	59	28.81%	273	258	5.81%	1423	1342	6.04%
Current 7 Day Period:		5/14/2023 - 5/20/2023			Prior 7 Day Period:		5/7/2023 - 5/13/2023			
Current 28 Day Period:		4/23/2023 - 5/20/2023			Prior 28 Day Period:		3/26/2023 - 4/22/2023			
Current YTD Day Period:		1/1/2023 - 5/20/2023			Prior YTD Period:		1/1/2022 - 5/20/2022			

Prepared by SPD Crime Analysis Office - Monday, May 22, 2023

**NOTE:** SPD moved from UCR to the NIBRS reporting standard on 10/4/16 following the transition to a new RMS System. [Numbers on CompStat reports prior to this date should not be used as a comparison to those on this report.](#) Additional info on these reporting standards can be found on the FBI website: <https://ucr.fbi.gov/nibrs-overview>

This chart represents Preliminary counts of selected crime categories from Police Case Reports. Full statistical analysis to determine the confidence level of this data has not been performed. The % change columns on the preliminary counts differ from the percentage change on the NIBRS crime report, sometimes significantly. The CompStat report is designed for operational use and includes only selected NIBRS categories and coding less complex than full NIBRS rules. Official statistics for these and other NIBRS categories can be found on WASPC & FBI websites once available.





Sunday - Saturday

NE - Neva-Wood District (P3)

5/14/2023 TO 5/20/2023



<u>A/C</u>	<u>Offense Statute</u>	<u>Address</u>	<u>Reported Date</u>	<u>Dist</u>
<b><u>SPB3NL</u></b>				
C	ASSAULT 2D	N ADDISON ST / E PRINCETON AVE	5/14/2023	P4
C	ASSAULT 2D	6100 N COLTON ST	5/17/2023	P4
C	ASSAULT 2D	6200 N WISCOMB ST	5/17/2023	P3
C	HARASSMENT FELONY WEAPON INVOLVED	500 E PRINCETON AVE	5/14/2023	P4
C	HARASSMENT FELONY WEAPON INVOLVED	1000 E CENTRAL AVE	5/14/2023	P4
C	RESIDENTIAL BURGLARY	1300 E LACROSSE AVE	5/18/2023	P1
C	RESIDENTIAL BURGLARY	1000 E NORTH AVE	5/18/2023	P4
C	RETAIL THEFT WITH SPECIAL CIRCUMSTANCES 3D	4700 N DIVISION ST	5/14/2023	P4
C	THEFT 2D FROM MOTOR VEHICLE	5600 N LIDGERWOOD ST	5/15/2023	P3
C	THEFT 3D ALL OTHER	1100 E EMPIRE AVE	5/17/2023	P3
C	THEFT 3D FROM MOTOR VEHICLE	0 E WELLESLEY AVE	5/17/2023	P4
C	THEFT 3D FROM MOTOR VEHICLE	800 E DALKE AVE	5/20/2023	
C	THEFT 3D SHOPLIFTING	4700 N DIVISION ST	5/14/2023	P3
C	THEFT 3D SHOPLIFTING	5600 N DIVISION ST	5/15/2023	
C	THEFT 3D VEHICLE PARTS AND ACCESSORIES	3100 N DIVISION ST	5/15/2023	P3
C	THEFT OF MOTOR VEHICLE	700 E EMPIRE AVE	5/14/2023	P3
C	THEFT OF MOTOR VEHICLE	0 E WELLESLEY AVE	5/17/2023	P4
<b><u>SPB3SH</u></b>				
C	ASSAULT 2D	200 E WEDGEWOOD AVE	5/17/2023	P4
C	ASSAULT 3D WEAPON OR NEGLIGENT INJURY	6700 N DIVISION ST	5/15/2023	P3
C	BURGLARY 1D FROM RESIDENCE	200 E ST THOMAS MOORE WAY	5/20/2023	P6
C	BURGLARY 2D COMMERCIAL	9200 N COLTON ST	5/14/2023	P4
C	BURGLARY 2D COMMERCIAL	9200 N COLTON ST	5/20/2023	P4
C	ROBBERY 1D CARJACKING	7800 N MORTON ST	5/16/2023	P4
C	SHOPLIFTING BURGLARY	9200 N COLTON ST	5/15/2023	P4
C	SHOPLIFTING BURGLARY	9200 N COLTON ST	5/15/2023	P1
C	SHOPLIFTING BURGLARY	9200 N COLTON ST	5/16/2023	P4
C	THEFT 2D FROM MOTOR VEHICLE	600 E HOLLAND AVE	5/17/2023	P3
C	THEFT 2D FROM MOTOR VEHICLE	7800 N WILDING DR	5/18/2023	P3
C	THEFT 2D FROM MOTOR VEHICLE	6600 N DIVISION ST	5/19/2023	
C	THEFT 2D SHOPLIFTING	9100 N DIVISION ST	5/14/2023	P3
C	THEFT 2D SHOPLIFTING	6600 N DIVISION ST	5/14/2023	
C	THEFT 2D VEHICLE PARTS AND ACCESSORIES	7800 N WILDING DR	5/18/2023	P3
C	THEFT 3D ALL OTHER	E LYONS AVE / N ADDISON ST	5/16/2023	P3
C	THEFT 3D ALL OTHER	7800 N WILDING DR	5/17/2023	P3
C	THEFT 3D ALL OTHER	0 E PINE RIDGE CT	5/18/2023	
C	THEFT 3D FROM BUILDING	0 E LINCOLN RD	5/17/2023	P3
A	THEFT 3D FROM MOTOR VEHICLE	8800 N COLTON ST	5/16/2023	P3

For protection of victim privacy, the entire address on sexual assault crimes has been redacted.

<b>A/C</b>	<b>Offense Statute</b>	<b>Address</b>	<b>Reported Date</b>	<b>Dist</b>
A	THEFT 3D FROM MOTOR VEHICLE	800 E LYONS AVE	5/17/2023	P3
C	THEFT 3D FROM MOTOR VEHICLE	8400 N MAYFAIR ST	5/17/2023	P3
C	THEFT 3D FROM MOTOR VEHICLE	900 E BEACON AVE	5/17/2023	P3
C	THEFT 3D FROM MOTOR VEHICLE	400 E MAGNESIUM RD	5/15/2023	
C	THEFT 3D FROM MOTOR VEHICLE	6900 N WISCOMB ST	5/18/2023	
C	THEFT 3D SHOPLIFTING	9200 N NEVADA ST	5/15/2023	P3
C	THEFT 3D SHOPLIFTING	9700 N NEWPORT HWY	5/15/2023	P3
C	THEFT 3D SHOPLIFTING	9200 N COLTON ST	5/16/2023	P4
C	THEFT 3D SHOPLIFTING	9100 N NEWPORT HWY	5/17/2023	P2
C	THEFT 3D SHOPLIFTING	9200 N COLTON ST	5/17/2023	P4
C	THEFT 3D SHOPLIFTING	9700 N NEWPORT HWY	5/20/2023	P4
C	THEFT 3D SHOPLIFTING	9600 N NEWPORT HWY	5/14/2023	
C	THEFT 3D SHOPLIFTING	6600 N DIVISION ST	5/14/2023	
C	THEFT 3D SHOPLIFTING	6600 N DIVISION ST	5/14/2023	
C	THEFT 3D SHOPLIFTING	6600 N DIVISION ST	5/14/2023	
C	THEFT 3D SHOPLIFTING	6600 N DIVISION ST	5/15/2023	
C	THEFT 3D SHOPLIFTING	9100 N NEWPORT HWY	5/15/2023	
C	THEFT 3D SHOPLIFTING	9100 N NEWPORT HWY	5/15/2023	
C	THEFT 3D SHOPLIFTING	9700 N NEWPORT HWY	5/16/2023	
C	THEFT 3D SHOPLIFTING	9100 N NEWPORT HWY	5/17/2023	
C	THEFT 3D SHOPLIFTING	10100 N NEWPORT HWY	5/17/2023	
C	THEFT 3D SHOPLIFTING	10100 N NEWPORT HWY	5/17/2023	
C	THEFT 3D SHOPLIFTING	6700 N DIVISION ST	5/18/2023	
C	THEFT 3D SHOPLIFTING	6500 N NEVADA ST	5/18/2023	
C	THEFT 3D SHOPLIFTING	6600 N DIVISION ST	5/19/2023	
C	THEFT 3D SHOPLIFTING	7700 N DIVISION ST	5/19/2023	
C	THEFT 3D SHOPLIFTING	9600 N NEWPORT HWY	5/19/2023	
C	THEFT 3D SHOPLIFTING	9100 N NEWPORT HWY	5/19/2023	
C	THEFT 3D SHOPLIFTING	9100 N NEWPORT HWY	5/19/2023	
C	THEFT 3D SHOPLIFTING	9100 N NEWPORT HWY	5/20/2023	
C	THEFT 3D VEHICLE PARTS AND ACCESSORIES	7800 N MORTON ST	5/15/2023	P4
C	THEFT 3D VEHICLE PARTS AND ACCESSORIES	6300 N HELENA ST	5/15/2023	P3
C	THEFT OF MOTOR VEHICLE	200 E WEDGEWOOD AVE	5/14/2023	P4
C	THEFT OF MOTOR VEHICLE	9500 N DIVISION ST	5/17/2023	P5
A	THEFT OF MOTOR VEHICLE	800 E LYONS AVE	5/17/2023	P3
C	THEFT OF MOTOR VEHICLE	600 E MAGNESIUM RD	5/19/2023	P2
<b>SPB3WH</b>				
C	ASSAULT 1D	1600 E JOSEPH AVE	5/17/2023	P4
C	RAPE 3D		5/18/2023	P4
C	THEFT 1D ALL OTHER	2000 E COLUMBIA AVE	5/14/2023	P3

For protection of victim privacy, the entire address on sexual assault crimes has been redacted.

POLICE SUMMARY - Ending: Saturday, May 20, 2023



## NE - Northeast District (P4)

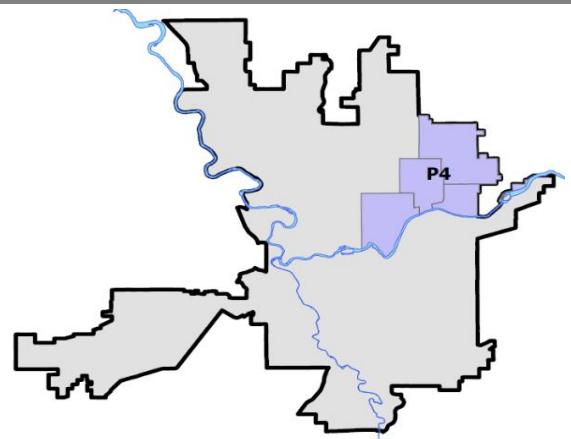
### Preliminary IBR Counts

NIBRS Categories (Part 1 Selected)		7 Day Comparison			28 Day Comparison			YTD Comparison		
		Current	Prior	Percent	Current	Prior	Percent	Current	Prior	Percent
<b>Violent</b>	Criminal Homicide	0	0		0	0		0	0	
	Rape	0	1	-100.00%	2	2	0.00%	13	12	8.33%
	Robbery - Commercial	1	0		1	4	-75.00%	6	6	0.00%
	Robbery - Person	1	0		2	4	-50.00%	12	9	33.33%
	Aggravated Assault - Non DV	2	1	100.00%	11	9	22.22%	35	33	6.06%
	Aggravated Assault - DV	1	0		3	3	0.00%	20	25	-20.00%
<b>Violent Total:</b>		5	2	150.00%	19	22	-13.64%	86	85	1.18%
<b>Property</b>	Burglary - Residential	4	3	33.33%	15	8	87.50%	66	52	26.92%
	Burglary Garage	3	1	200.00%	8	4	100.00%	23	16	43.75%
	Burglary Commercial	1	1	0.00%	4	4	0.00%	23	65	-64.62%
	Larceny	20	15	33.33%	78	79	-1.27%	395	438	-9.82%
	Vehicle Theft	3	5	-40.00%	21	19	10.53%	104	113	-7.96%
	Arson	0	0		1	0		2	4	-50.00%
<b>Property Total:</b>		31	25	24.00%	127	114	11.40%	613	688	-10.90%
<b>Preliminary Part 1 Crime Totals:</b>		36	27	33.33%	146	136	7.35%	699	773	-9.57%
<b>Current 7 Day Period:</b>		5/14/2023 - 5/20/2023			<b>Prior 7 Day Period:</b>		5/7/2023 - 5/13/2023			
<b>Current 28 Day Period:</b>		4/23/2023 - 5/20/2023			<b>Prior 28 Day Period:</b>		3/26/2023 - 4/22/2023			
<b>Current YTD Day Period:</b>		1/1/2023 - 5/20/2023			<b>Prior YTD Period:</b>		1/1/2022 - 5/20/2022			

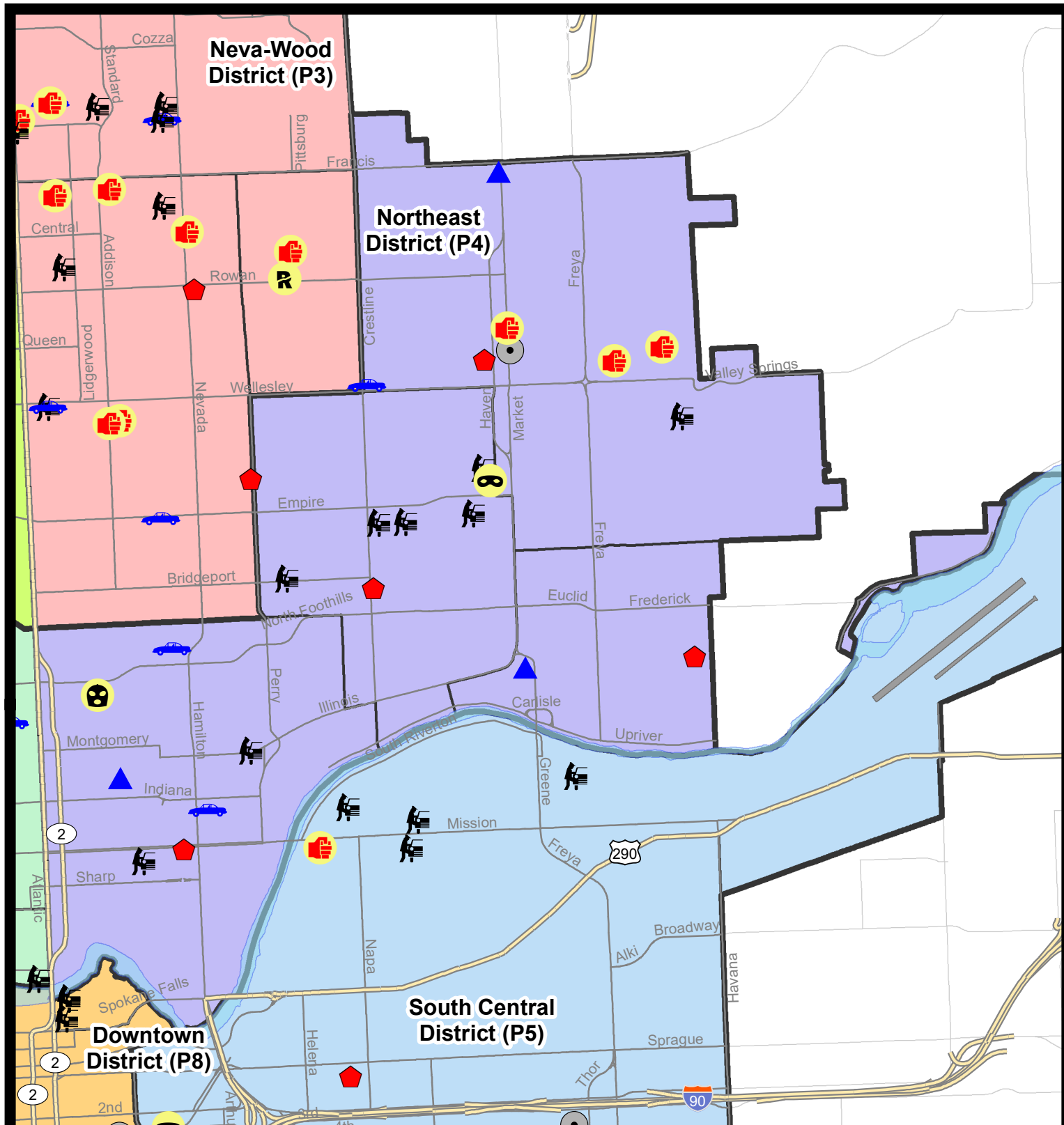
Prepared by SPD Crime Analysis Office - Monday, May 22, 2023

**NOTE:** SPD moved from UCR to the NIBRS reporting standard on 10/4/16 following the transition to a new RMS System. [Numbers on CompStat reports prior to this date should not be used as a comparison to those on this report.](#) Additional info on these reporting standards can be found on the FBI website: <https://ucr.fbi.gov/nibrs-overview>

This chart represents Preliminary counts of selected crime categories from Police Case Reports. Full statistical analysis to determine the confidence level of this data has not been performed. The % change columns on the preliminary counts differ from the percentage change on the NIBRS crime report, sometimes significantly. The CompStat report is designed for operational use and includes only selected NIBRS categories and coding less complex than full NIBRS rules. Official statistics for these and other NIBRS categories can be found on WASPC & FBI websites once available.







**City of Spokane**  
**Northeast District (P4)**  
**Selected Crime Codes**  
**2023-05-14 to 2023-05-20**  
 Prepared By:  
 Crime Analysis Unit  
 Spokane Police Department

**Legend**

**NIBRS Events**



Criminal Homicide



Rape



Robbery Commercial



Robbery Person



Aggravated Assault



Burglary Residential



Burglary Garage



Burglary Commercial



Vehicle Prowling



Vehicle Theft



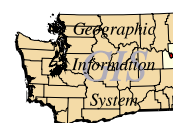
Arson



Cases Represent LERMS Crime Codes  
 Points may indicate multiple events  
 Note: Veh Prowl is only Larceny displayed

For Additional Information on  
 Incidents pertaining to an  
 Area, Trend, or Pattern  
 Contact Information Analysis

0 0.2 0.4 0.8 Miles



**THIS IS NOT A LEGAL DOCUMENT:**  
 The information shown on this map is compiled  
 from various sources and is subject to constant  
 revision. Information shown on this map should  
 not be used to determine the location of facilities  
 in relationship to property lines, section lines,  
 streets, etc.



Sunday - Saturday

NE - Northeast District (P4)

5/14/2023 TO 5/20/2023



<u>A/C</u>	<u>Offense Statute</u>	<u>Address</u>	<u>Reported Date</u>	<u>Dist</u>
<b><u>SPB4BE</u></b>				
C	RESIDENTIAL BURGLARY	3300 N CRESTLINE ST	5/18/2023	P4
A	ROBBERY 1D PERSON	3900 N MARKET ST	5/19/2023	P4
C	THEFT 2D FROM MOTOR VEHICLE	2300 E PROVIDENCE AVE	5/18/2023	P4
C	THEFT 3D ALL OTHER	3400 N CRESTLINE ST	5/16/2023	P4
C	THEFT 3D FROM BUILDING	4600 N NAPA ST	5/15/2023	
C	THEFT 3D FROM MOTOR VEHICLE	4100 N REGAL ST	5/14/2023	P4
C	THEFT 3D FROM MOTOR VEHICLE	2100 E PROVIDENCE AVE	5/16/2023	P4
C	THEFT 3D FROM MOTOR VEHICLE	2800 E PROVIDENCE AVE	5/16/2023	P4
C	THEFT 3D FROM MOTOR VEHICLE	1500 E BRIDGEPORT AVE	5/15/2023	
C	THEFT 3D SHOPLIFTING	3900 N MARKET ST	5/15/2023	P4
<b><u>SPB4HI</u></b>				
C	ASSAULT 2D	4900 N FLORIDA ST	5/14/2023	P4
C	ASSAULT 2D	N REBECCA ST / E BROAD AVE	5/15/2023	P4
C	ASSAULT 2D	N MARKET ST / E QUEEN AVE	5/16/2023	P4
C	BURGLARY 2D COMMERCIAL	4900 N MARKET ST	5/16/2023	P4
C	BURGLARY 2D GARAGE	6200 N MARKET ST	5/16/2023	P4
C	RESIDENTIAL BURGLARY	2900 E WABASH AVE	5/20/2023	P4
C	THEFT 3D FROM MOTOR VEHICLE	4200 E LONGFELLOW AVE	5/15/2023	P4
C	THEFT 3D VEHICLE PARTS AND ACCESSORIES	2900 E SANSON AVE	5/15/2023	P4
C	THEFT OF MOTOR VEHICLE	2100 E WELLESLEY AVE	5/17/2023	P4
<b><u>SPB4LO</u></b>				
C	BURGLARY 2D GARAGE	400 E BALDWIN AVE	5/17/2023	P4
C	MAIL THEFT	300 E BALDWIN AVE	5/18/2023	P4
C	RESIDENTIAL BURGLARY	800 E MISSION AVE	5/17/2023	P4
C	ROBBERY 2D COMMERCIAL	200 E NORTH FOOTHILLS DR	5/15/2023	P4
C	THEFT 2D ALL OTHER	1900 N HAMILTON ST	5/15/2023	
C	THEFT 3D ALL OTHER	100 E BOONE AVE	5/16/2023	P4
C	THEFT 3D ALL OTHER	3000 N HOGAN ST	5/18/2023	P4
C	THEFT 3D FROM BUILDING	800 E SPOKANE FALLS BLVD	5/16/2023	P4
A	THEFT 3D FROM MOTOR VEHICLE	500 E SINTO AVE	5/16/2023	P4
C	THEFT 3D FROM MOTOR VEHICLE	1200 E ILLINOIS AVE	5/18/2023	
C	THEFT 3D SHOPLIFTING	0 E MONTGOMERY AVE	5/15/2023	P4
C	THEFT 3D VEHICLE PARTS AND ACCESSORIES	500 E SINTO AVE	5/16/2023	P4
C	THEFT 3D VEHICLE PARTS AND ACCESSORIES	2000 N CINCINNATI ST	5/19/2023	P4
C	THEFT OF MOTOR VEHICLE	E CLEVELAND AVE / N CINCINNATI ST	5/15/2023	P4
C	THEFT OF MOTOR VEHICLE	900 E NORA AVE	5/20/2023	P4

**SPB4MI**

For protection of victim privacy, the entire address on sexual assault crimes has been redacted.

<b>A/C</b>	<b>Offense Statute</b>	<b>Address</b>	<b>Reported Date</b>	<b>Dist</b>
C	BURGLARY 2D GARAGE	3100 E MARIETTA AVE	5/17/2023	P4
C	RESIDENTIAL BURGLARY	2700 N MIAMI CT	5/14/2023	P4

# SPOKANE POLICE DEPARTMENT



## South Precinct CHARLIE Sector

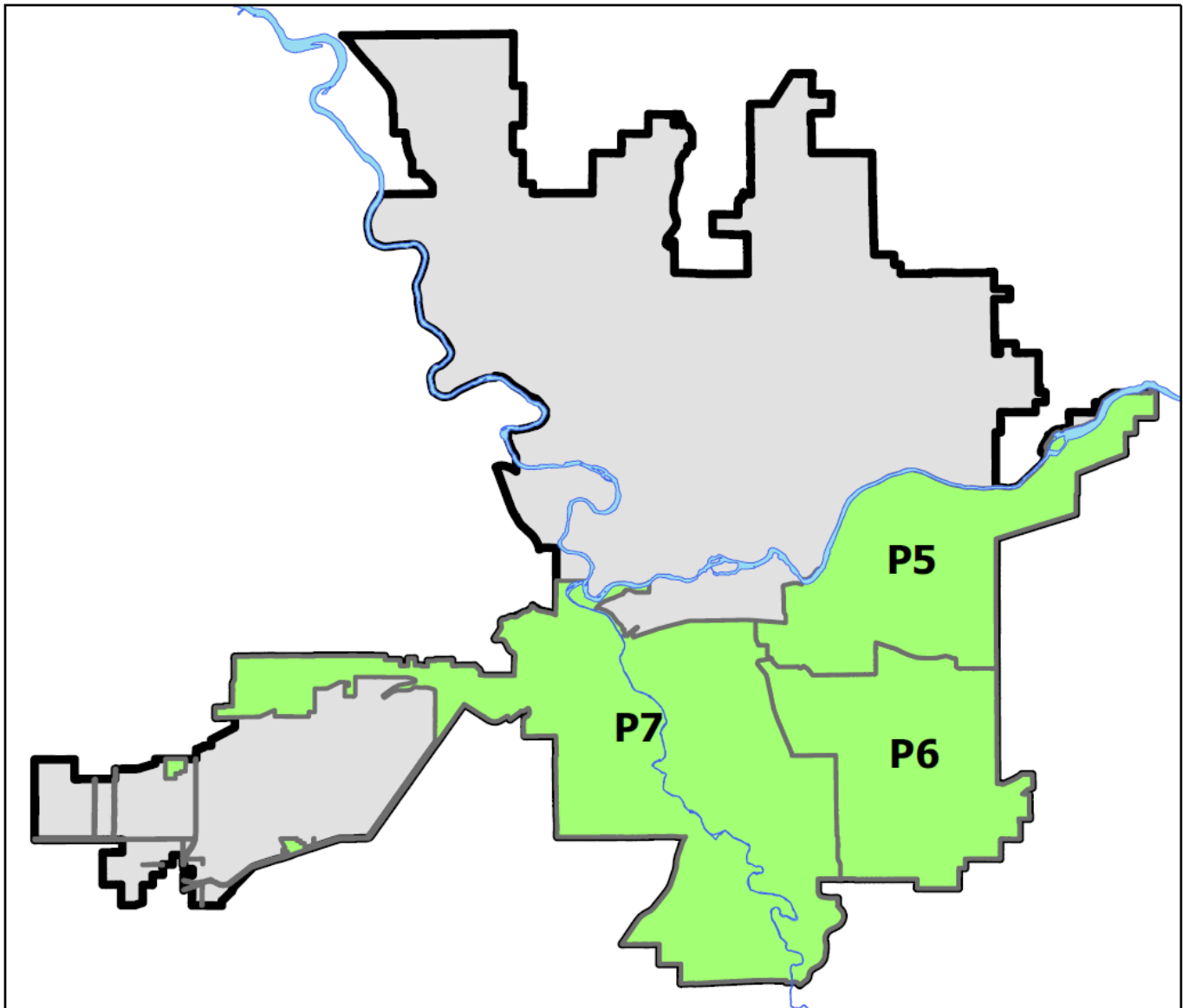
### PSA Commander

Captain Matt Cowles

South Central District (P5)

Southeast District (P6)

Southwest District (P7)



POLICE SUMMARY - Ending: Saturday, May 20, 2023

## ***SOUTH PRECINCT (P5, P6, P7) CHARLIE SECTOR***



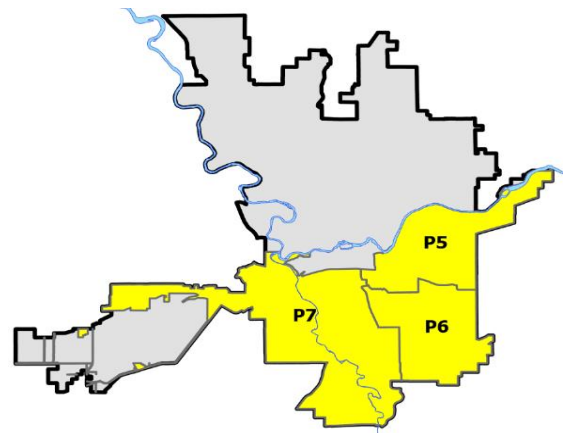
### Preliminary IBR Counts

NIBRS Categories (Part 1 Selected)		7 Day Comparison			28 Day Comparison			YTD Comparison		
		Current	Prior	Percent	Current	Prior	Percent	Current	Prior	Percent
Violent	Criminal Homicide	0	0		0	0		2	2	0.00%
	Rape	2	3	-33.33%	7	6	16.67%	31	32	-3.13%
	Robbery - Commercial	0	0		0	2	-100.00%	6	5	20.00%
	Robbery - Person	1	2	-50.00%	4	2	100.00%	15	12	25.00%
	Aggravated Assault - Non DV	0	5	-100.00%	10	7	42.86%	57	46	23.91%
	Aggravated Assault - DV	2	2	0.00%	7	8	-12.50%	34	43	-20.93%
Violent Total:		5	12	-58.33%	28	25	12.00%	145	140	3.57%
Property	Burglary - Residential	3	3	0.00%	11	12	-8.33%	65	87	-25.29%
	Burglary Garage	6	3	100.00%	18	13	38.46%	62	47	31.91%
	Burglary Commercial	3	1	200.00%	6	8	-25.00%	47	75	-37.33%
	Larceny	49	43	13.95%	169	173	-2.31%	877	1103	-20.49%
	Vehicle Theft	12	15	-20.00%	39	20	95.00%	154	185	-16.76%
	Arson	0	0		0	2	-100.00%	4	6	-33.33%
Property Total:		73	65	12.31%	243	228	6.58%	1209	1503	-19.56%
Preliminary Part 1 Crime Totals:		78	77	1.30%	271	253	7.11%	1354	1643	-17.59%
Current 7 Day Period:		5/14/2023 - 5/20/2023			Prior 7 Day Period:		5/7/2023 - 5/13/2023			
Current 28 Day Period:		4/23/2023 - 5/20/2023			Prior 28 Day Period:		3/26/2023 - 4/22/2023			
Current YTD Day Period:		1/1/2023 - 5/20/2023			Prior YTD Period:		1/1/2022 - 5/20/2022			

Prepared by SPD Crime Analysis Office - Monday, May 22, 2023

**NOTE:** SPD moved from UCR to the NIBRS reporting standard on 10/4/16 following the transition to a new RMS System. [Numbers on CompStat reports prior to this date should not be used as a comparison to those on this report.](#) Additional info on these reporting standards can be found on the FBI website: <https://ucr.fbi.gov/nibrs-overview>

This chart represents Preliminary counts of selected crime categories from Police Case Reports. Full statistical analysis to determine the confidence level of this data has not been performed. The % change columns on the preliminary counts differ from the percentage change on the NIBRS crime report, sometimes significantly. The CompStat report is designed for operational use and includes only selected NIBRS categories and coding less complex than full NIBRS rules. Official statistics for these and other NIBRS categories can be found on WASPC & FBI websites once available.



Note: On 1/8/23 boundary changes incorporated portions of P7 into the Downtown Precinct (SPD8BA and SPD8PV); Consequently activity in P7 will appear lower if compared to printed CompStat reports prior to 1/8/23

POLICE SUMMARY - Ending: Saturday, May 20, 2023



## SE - South Central District (P5)

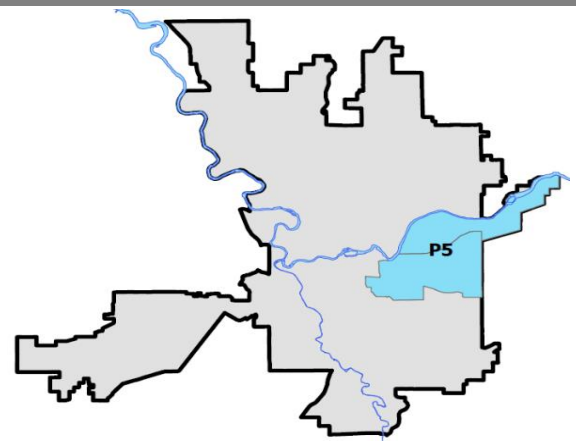
### Preliminary IBR Counts

NIBRS Categories (Part 1 Selected)		7 Day Comparison			28 Day Comparison			YTD Comparison		
		Current	Prior	Percent	Current	Prior	Percent	Current	Prior	Percent
<b>Violent</b>	Criminal Homicide	0	0		0	0		0	1	-100.00%
	Rape	1	2	-50.00%	5	3	66.67%	17	12	41.67%
	Robbery - Commercial	0	0		0	1	-100.00%	1	1	0.00%
	Robbery - Person	1	1	0.00%	2	2	0.00%	10	4	150.00%
	Aggravated Assault - Non DV	0	4	-100.00%	6	4	50.00%	29	21	38.10%
	Aggravated Assault - DV	2	0		3	7	-57.14%	17	24	-29.17%
<b>Violent Total:</b>		4	7	-42.86%	16	17	-5.88%	74	63	17.46%
<b>Property</b>	Burglary - Residential	1	1	0.00%	3	6	-50.00%	23	29	-20.69%
	Burglary Garage	1	1	0.00%	2	7	-71.43%	20	15	33.33%
	Burglary Commercial	2	1	100.00%	4	4	0.00%	33	44	-25.00%
	Larceny	13	11	18.18%	53	70	-24.29%	312	417	-25.18%
	Vehicle Theft	0	3	-100.00%	8	3	166.67%	57	87	-34.48%
	Arson	0	0		0	1	-100.00%	3	3	0.00%
<b>Property Total:</b>		17	17	0.00%	70	91	-23.08%	448	595	-24.71%
<b>Preliminary Part 1 Crime Totals:</b>		21	24	-12.50%	86	108	-20.37%	522	658	-20.67%
<b>Current 7 Day Period:</b>		5/14/2023 - 5/20/2023			<b>Prior 7 Day Period:</b>		5/7/2023 - 5/13/2023			
<b>Current 28 Day Period:</b>		4/23/2023 - 5/20/2023			<b>Prior 28 Day Period:</b>		3/26/2023 - 4/22/2023			
<b>Current YTD Day Period:</b>		1/1/2023 - 5/20/2023			<b>Prior YTD Period:</b>		1/1/2022 - 5/20/2022			

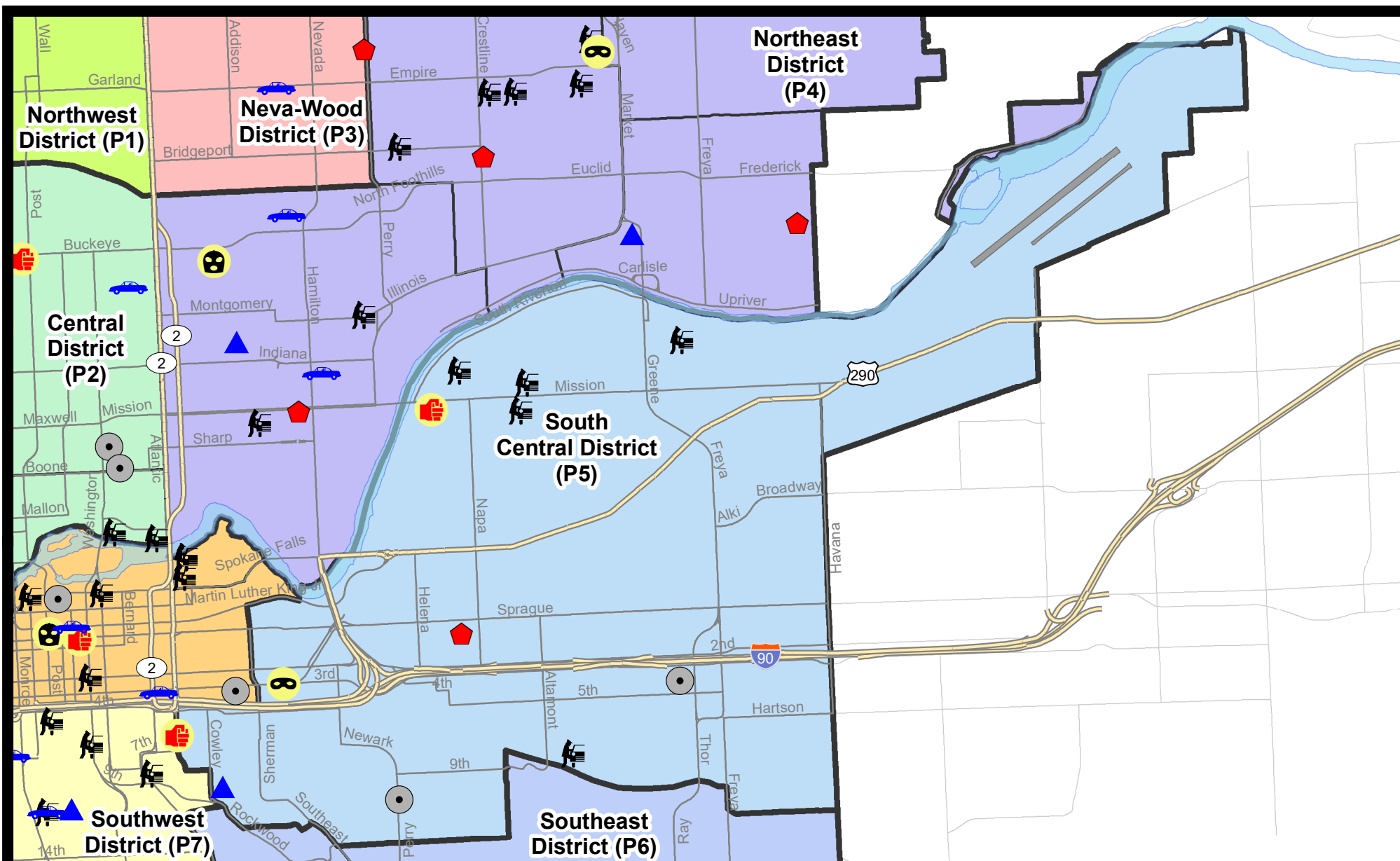
Prepared by SPD Crime Analysis Office - Monday, May 22, 2023

**NOTE:** SPD moved from UCR to the NIBRS reporting standard on 10/4/16 following the transition to a new RMS System. [Numbers on CompStat reports prior to this date should not be used as a comparison to those on this report.](#) Additional info on these reporting standards can be found on the FBI website: <https://ucr.fbi.gov/nibrs-overview>

This chart represents Preliminary counts of selected crime categories from Police Case Reports. Full statistical analysis to determine the confidence level of this data has not been performed. The % change columns on the preliminary counts differ from the percentage change on the NIBRS crime report, sometimes significantly. The CompStat report is designed for operational use and includes only selected NIBRS categories and coding less complex than full NIBRS rules. Official statistics for these and other NIBRS categories can be found on WASPC & FBI websites once available.



**Note:** On 2/10/21 a portion of the Police Block SPC5EC became part of the Downtown Precinct (SPD8EC); Consequently activity in P5 will appear lower if compared to printed CompStat reports prior to 2/10/21



**City of Spokane**  
**South Central District (P5)**  
**Selected**  
**Crime Types**  
**2023-05-14 to 2023-05-20**

Prepared By:  
**Crime Analysis Unit**  
**Spokane Police Department**

**Legend**

**NIBRS Events**



Criminal Homicide



Rape



Robbery Commercial



Robbery Person



Aggravated Assault



Burglary Residential



Burglary Garage



Burglary Commercial



Vehicle Prowling



Vehicle Theft



Arson

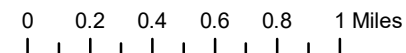
Cases Represent LERMS Crime Codes

Points may indicate multiple events

Note: Veh Prowl is only Larceny category displayed



For Additional Information on Incidents  
 pertaining to an Area, Trend, or Pattern  
 Contact Information Analysis



**THIS IS NOT A LEGAL DOCUMENT:**  
 The information shown on this map is compiled  
 from various sources and is subject to constant  
 revision. Information shown on this map should  
 not be used to determine the location of facilities  
 in relationship to property lines, section lines,  
 streets, etc.

Sunday - Saturday

SE - South Central District (P5)

5/14/2023 TO 5/20/2023



<u>A/C</u>	<u>Offense Statute</u>	<u>Address</u>	<u>Reported Date</u>	<u>Dist</u>
<b><u>SPC5EC</u></b>				
C	ASSAULT 1D	S DIVISION ST / E 6TH AVE	5/18/2023	P6
C	BURGLARY 1D COMMERCIAL	400 S THOR ST	5/19/2023	P6
C	BURGLARY 2D COMMERCIAL	1000 S PERRY ST	5/16/2023	P6
C	BURGLARY 2D GARAGE	200 E ROCKWOOD BLVD	5/20/2023	
C	DEFRAUD PUBLIC UTILITY 3D	100 N STONE ST	5/18/2023	P6
C	RESIDENTIAL BURGLARY	1800 E 1ST AVE	5/15/2023	P6
C	ROBBERY 1D PERSON	S HATCH ST / E 3RD AVE	5/15/2023	P8
C	THEFT 3D ALL OTHER	2900 E HARTSON AVE	5/14/2023	P6
C	THEFT 3D ALL OTHER	4100 E SPRAGUE AVE	5/15/2023	
C	THEFT 3D FROM MOTOR VEHICLE	2500 E 8TH AVE	5/18/2023	P5
C	THEFT 3D SHOPLIFTING	3600 E SPRAGUE AVE	5/16/2023	P5
<b><u>SPC5GP</u></b>				
C	ASSAULT OF A CHILD 2D	1700 E SINTO AVE	5/16/2023	P6
C	RAPE 2D ORAL/ANAL OR SAME SEX		5/16/2023	P6
C	THEFT 2D FROM MOTOR VEHICLE	2300 E SINTO AVE	5/18/2023	P5
C	THEFT 3D ALL OTHER	3100 E ERMINA AVE	5/19/2023	P5
C	THEFT 3D FROM BUILDING	4300 E TRENT AVE	5/20/2023	P6
C	THEFT 3D FROM MOTOR VEHICLE	1700 N MAGNOLIA ST	5/15/2023	P5
C	THEFT 3D FROM MOTOR VEHICLE	1800 N GREENE ST	5/20/2023	
C	THEFT 3D VEHICLE PARTS AND ACCESSORIES	1700 N MAGNOLIA ST	5/15/2023	P5
C	THEFT 3D VEHICLE PARTS AND ACCESSORIES	800 N STONE ST	5/18/2023	P5
C	THEFT OF A FIREARM FROM MOTOR VEHICLE	1500 N ALTAMONT ST	5/16/2023	P5



POLICE SUMMARY - Ending: Saturday, May 20, 2023



## SE - Southeast District (P6)

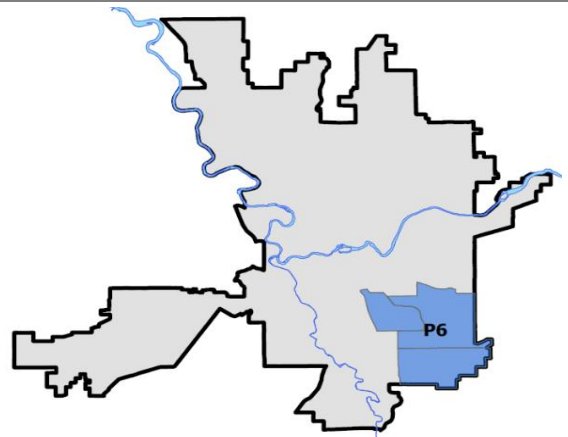
### Preliminary IBR Counts

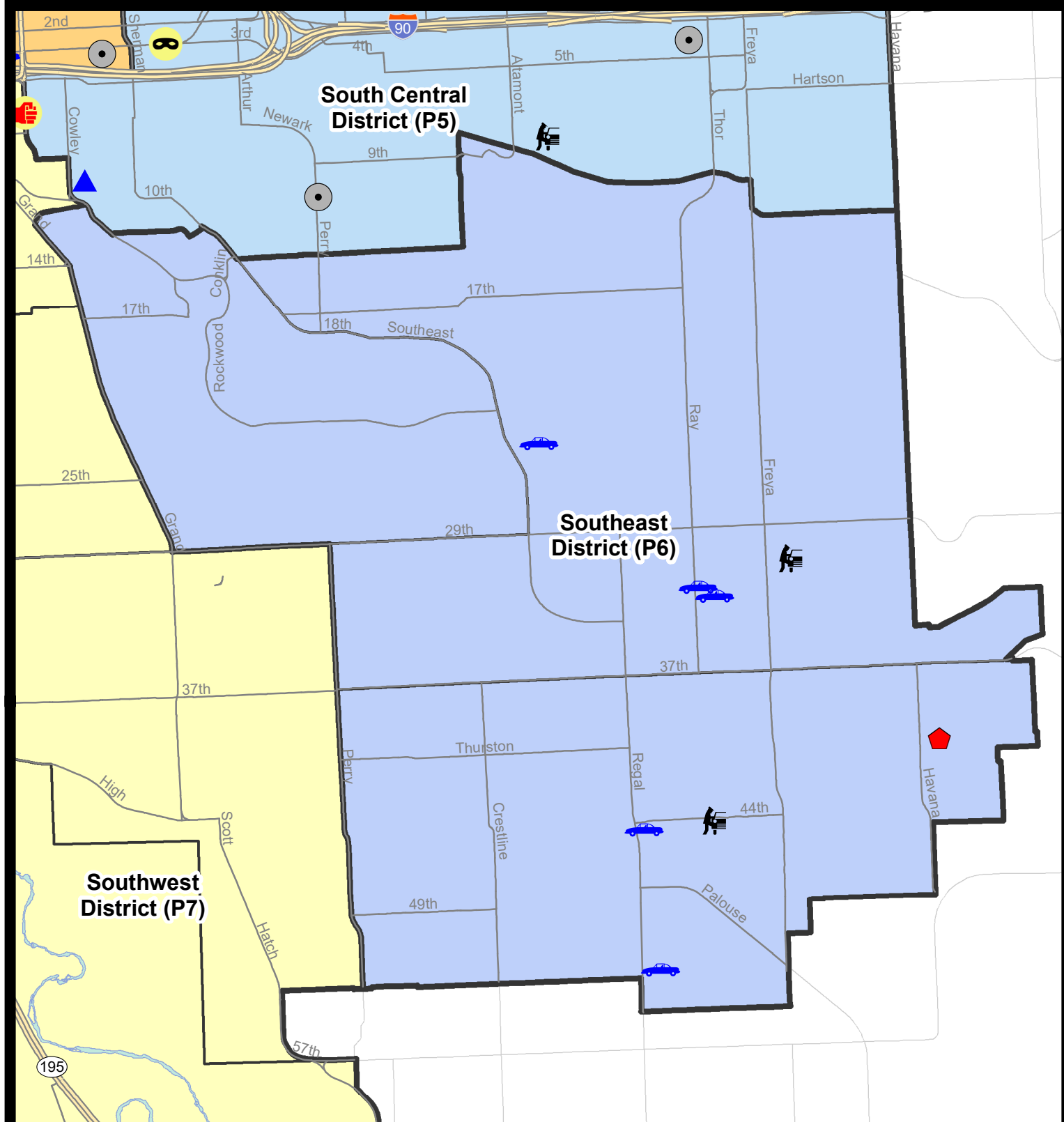
NIBRS Categories (Part 1 Selected)		7 Day Comparison			28 Day Comparison			YTD Comparison		
		Current	Prior	Percent	Current	Prior	Percent	Current	Prior	Percent
<b>Violent</b>	Criminal Homicide	0	0		0	0		0	0	
	Rape	0	0		0	0		3	6	-50.00%
	Robbery - Commercial	0	0		0	1	-100.00%	1	2	-50.00%
	Robbery - Person	0	1	-100.00%	1	0		1	2	-50.00%
	Aggravated Assault - Non DV	0	1	-100.00%	2	0		9	7	28.57%
	Aggravated Assault - DV	0	1	-100.00%	2	1	100.00%	8	10	-20.00%
<b>Violent Total:</b>		0	3	-100.00%	5	2	150.00%	22	27	-18.52%
<b>Property</b>	Burglary - Residential	1	1	0.00%	3	3	0.00%	15	35	-57.14%
	Burglary Garage	0	0		3	2	50.00%	14	15	-6.67%
	Burglary Commercial	0	0		1	2	-50.00%	9	11	-18.18%
	Larceny	9	17	-47.06%	43	41	4.88%	219	222	-1.35%
	Vehicle Theft	5	5	0.00%	15	4	275.00%	40	39	2.56%
	Arson	0	0		0	0		0	1	-100.00%
<b>Property Total:</b>		15	23	-34.78%	65	52	25.00%	297	323	-8.05%
<b>Preliminary Part 1 Crime Totals:</b>		15	26	-42.31%	70	54	29.63%	319	350	-8.86%
<b>Current 7 Day Period:</b>		5/14/2023 - 5/20/2023			<b>Prior 7 Day Period:</b>		5/7/2023 - 5/13/2023			
<b>Current 28 Day Period:</b>		4/23/2023 - 5/20/2023			<b>Prior 28 Day Period:</b>		3/26/2023 - 4/22/2023			
<b>Current YTD Day Period:</b>		1/1/2023 - 5/20/2023			<b>Prior YTD Period:</b>		1/1/2022 - 5/20/2022			

Prepared by SPD Crime Analysis Office - Monday, May 22, 2023

**NOTE:** SPD moved from UCR to the NIBRS reporting standard on 10/4/16 following the transition to a new RMS System. [Numbers on CompStat reports prior to this date should not be used as a comparison to those on this report.](#) Additional info on these reporting standards can be found on the FBI website: <https://ucr.fbi.gov/nibrs-overview>

This chart represents Preliminary counts of selected crime categories from Police Case Reports. Full statistical analysis to determine the confidence level of this data has not been performed. The % change columns on the preliminary counts differ from the percentage change on the NIBRS crime report, sometimes significantly. The CompStat report is designed for operational use and includes only selected NIBRS categories and coding less complex than full NIBRS rules. Official statistics for these and other NIBRS categories can be found on WASPC & FBI websites once available.





**City of Spokane**  
**Southeast District (P6)**  
**Selected**  
**Crime Codes**  
**2023-05-14 to 2023-05-20**  
 Prepared By:  
 Crime Analysis Unit  
 Spokane Police Department

**Legend**

**NIBRS Events**



Criminal Homicide



Rape



Robbery Commercial



Robbery Person



Aggravated Assault



Burglary Residential



Burglary Garage



Burglary Commercial



Vehicle Prowling



Vehicle Theft



Arson



Cases Represent LERMS Crime Codes  
 Points may indicate multiple events  
 Note: Veh Prowl is only Larceny displayed

For Additional Information on  
 Incidents pertaining to an  
 Area, Trend, or Pattern  
 Contact Information Analysis

0 0.15 0.3 0.6 Miles



**THIS IS NOT A LEGAL DOCUMENT:**  
 The information shown on this map is compiled  
 from various sources and is subject to constant  
 revision. Information shown on this map should  
 not be used to determine the location of facilities  
 in relationship to property lines, section lines,  
 streets, etc.

Sunday - Saturday

SE - Southeast District (P6)

5/14/2023 TO 5/20/2023



<u>A/C</u>	<u>Offense Statute</u>	<u>Address</u>	<u>Reported Date</u>	<u>Dist</u>
<b><u>SPC6LH</u></b>				
C	THEFT 2D ALL OTHER	3100 S MT VERNON ST	5/15/2023	P6
C	THEFT 2D VEHICLE PARTS AND ACCESSORIES	1400 E 30TH AVE	5/17/2023	P6
C	THEFT 3D FROM MOTOR VEHICLE	3700 E 31ST AVE	5/20/2023	
C	THEFT 3D SHOPLIFTING	2500 E 29TH AVE	5/16/2023	P6
C	THEFT OF MOTOR VEHICLE	2300 S SOUTHEAST BLVD	5/15/2023	P5
C	THEFT OF MOTOR VEHICLE	3300 E 33RD AVE	5/18/2023	P6
A	THEFT OF MOTOR VEHICLE	3200 E 32ND AVE	5/18/2023	P6
<b><u>SPC6SG</u></b>				
C	RESIDENTIAL BURGLARY	4100 S MORRILL CT	5/20/2023	P6
C	THEFT 2D FROM BUILDING	2600 E 40TH AVE	5/19/2023	
C	THEFT 2D FROM MOTOR VEHICLE	3200 E 44TH AVE	5/17/2023	P6
C	THEFT 3D ALL OTHER	2300 E 39TH AVE	5/17/2023	
C	THEFT 3D ALL OTHER	2300 E 39TH AVE	5/17/2023	
C	THEFT OF A FIREARM FROM BUILDING	4100 S MORRILL CT	5/20/2023	P6
C	THEFT OF MOTOR VEHICLE	3000 E 53RD AVE	5/15/2023	P6
C	THEFT OF MOTOR VEHICLE	4400 S REGAL ST	5/17/2023	P6

POLICE SUMMARY - Ending: Saturday, May 20, 2023



## SW - Southwest District (P7)

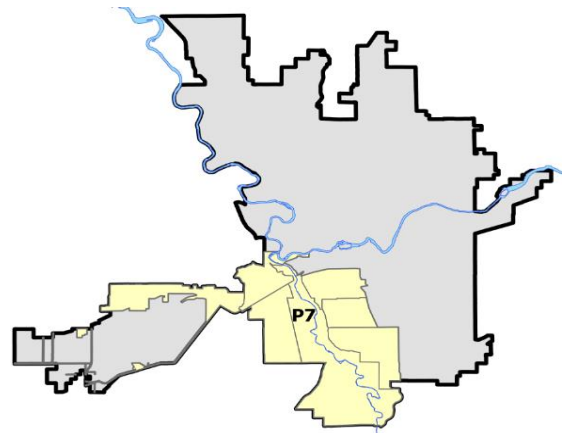
### Preliminary IBR Counts

NIBRS Categories (Part 1 Selected)		7 Day Comparison			28 Day Comparison			YTD Comparison		
		Current	Prior	Percent	Current	Prior	Percent	Current	Prior	Percent
Violent	Criminal Homicide	0	0		0	0		2	1	100.00%
	Rape	1	1	0.00%	2	3	-33.33%	11	14	-21.43%
	Robbery - Commercial	0	0		0	0		4	2	100.00%
	Robbery - Person	0	0		1	0		4	6	-33.33%
	Aggravated Assault - Non DV	0	0		2	3	-33.33%	19	18	5.56%
	Aggravated Assault - DV	0	1	-100.00%	2	0		9	9	0.00%
Violent Total:		1	2	-50.00%	7	6	16.67%	49	50	-2.00%
Property	Burglary - Residential	1	1	0.00%	5	3	66.67%	27	23	17.39%
	Burglary Garage	5	2	150.00%	13	4	225.00%	28	17	64.71%
	Burglary Commercial	1	0		1	2	-50.00%	5	20	-75.00%
	Larceny	27	15	80.00%	73	62	17.74%	346	464	-25.43%
	Vehicle Theft	7	7	0.00%	16	13	23.08%	57	59	-3.39%
	Arson	0	0		0	1	-100.00%	1	2	-50.00%
Property Total:		41	25	64.00%	108	85	27.06%	464	585	-20.68%
Preliminary Part 1 Crime Totals:		42	27	55.56%	115	91	26.37%	513	635	-19.21%
Current 7 Day Period:		5/14/2023 - 5/20/2023			Prior 7 Day Period:		5/7/2023 - 5/13/2023			
Current 28 Day Period:		4/23/2023 - 5/20/2023			Prior 28 Day Period:		3/26/2023 - 4/22/2023			
Current YTD Day Period:		1/1/2023 - 5/20/2023			Prior YTD Period:		1/1/2022 - 5/20/2022			


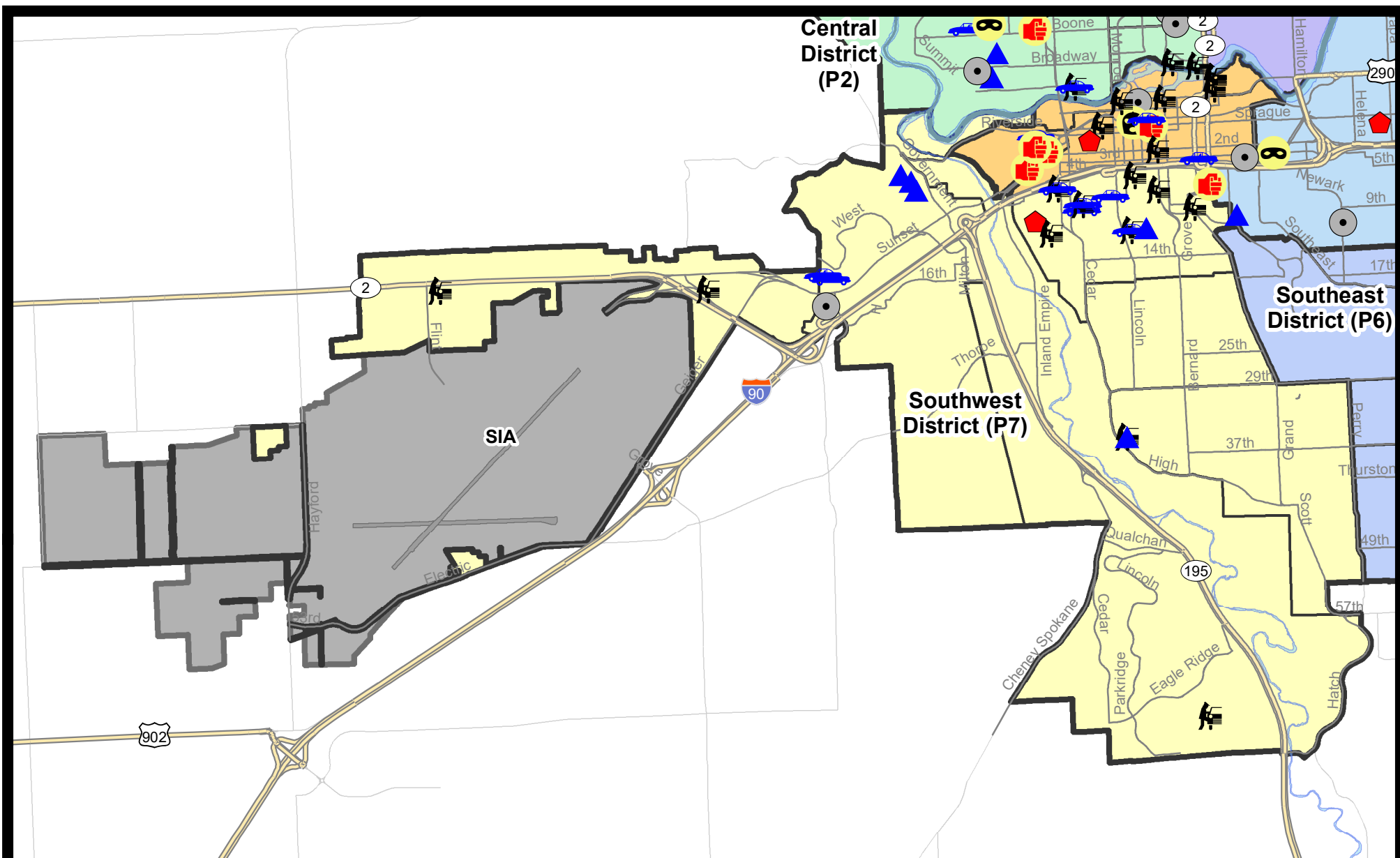
Prepared by SPD Crime Analysis Office - Monday, May 22, 2023

**NOTE:** SPD moved from UCR to the NIBRS reporting standard on 10/4/16 following the transition to a new RMS System. [Numbers on CompStat reports prior to this date should not be used as a comparison to those on this report.](#) Additional info on these reporting standards can be found on the FBI website: <https://ucr.fbi.gov/nibrs-overview>

This chart represents Preliminary counts of selected crime categories from Police Case Reports. Full statistical analysis to determine the confidence level of this data has not been performed. The % change columns on the preliminary counts differ from the percentage change on the NIBRS crime report, sometimes significantly. The CompStat report is designed for operational use and includes only selected NIBRS categories and coding less complex than full NIBRS rules. Official statistics for these and other NIBRS categories can be found on WASPC & FBI websites once available.



Note: On 1/8/23 boundary changes were implemented that incorporated portions of P7 into the Downtown DAVID Sector (SPD8BA SPD8PV); Consequently activity in P7 will appear lower if compared to printed CompStat reports prior to 1/8/23

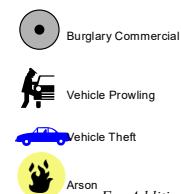
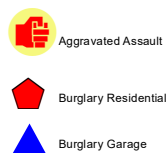



**City of Spokane**  
**Southwest District (P7)**  
**Selected**  
**Crime Types**  
**2023-05-14 to 2023-05-20**

Prepared By:  
**Crime Analysis Unit**  
**Spokane Police Department**

**Legend**

**NIBRS Events**



Cases Represent LERMS Crime Codes  
 Points may indicate multiple events  
 Note: Veh Prowl is only Larceny category displayed



For Additional Information on Incidents  
 pertaining to an Area, Trend, or Pattern  
 Contact Information Analysis

0 0.2 0.4 0.6 0.8 1 1.2 1.4 1.6 Miles



**THIS IS NOT A LEGAL DOCUMENT:**  
 The information shown on this map is compiled  
 from various sources and is subject to constant  
 revision. Information shown on this map should  
 not be used to determine the location of facilities  
 in relationship to property lines, section lines,  
 streets, etc.



Sunday - Saturday

SE - Southwest District (P7)

5/14/2023 TO 5/20/2023



<u>A/C</u>	<u>Offense Statute</u>	<u>Address</u>	<u>Reported Date</u>	<u>Dist</u>
<b><u>SPC7CH</u></b>				
C	BURGLARY 2D GARAGE	1000 S WALL ST	5/17/2023	
C	MAIL THEFT	1400 S ASH ST	5/17/2023	P7
C	RESIDENTIAL BURGLARY	1800 W 9TH AVE	5/18/2023	P6
C	THEFT 1D FROM MOTOR VEHICLE	800 W 11TH AVE	5/14/2023	P6
C	THEFT 2D FROM MOTOR VEHICLE	800 W 5TH AVE	5/17/2023	P7
C	THEFT 2D FROM MOTOR VEHICLE	1000 S CHERRY ST	5/19/2023	
C	THEFT 3D ALL OTHER	1000 W 11TH AVE	5/14/2023	
C	THEFT 3D FROM BUILDING	1000 W 8TH AVE	5/14/2023	P6
C	THEFT 3D FROM BUILDING	1200 W 6TH AVE	5/17/2023	P7
C	THEFT 3D FROM MOTOR VEHICLE	700 S CEDAR ST	5/14/2023	P7
A	THEFT 3D FROM MOTOR VEHICLE	1600 W 6TH AVE	5/17/2023	P7
C	THEFT 3D FROM MOTOR VEHICLE	100 W 8TH AVE	5/19/2023	P7
C	THEFT OF A FIREARM FROM MOTOR VEHICLE	600 S STEVENS ST	5/14/2023	P7
A	THEFT OF MOTOR VEHICLE	700 S CEDAR ST	5/14/2023	P7
C	THEFT OF MOTOR VEHICLE	800 W 11TH AVE	5/14/2023	P6
C	THEFT OF MOTOR VEHICLE	800 S CEDAR ST	5/17/2023	P7
A	THEFT OF MOTOR VEHICLE	1600 W 6TH AVE	5/17/2023	P7
A	THEFT OF MOTOR VEHICLE	1000 W 7TH AVE	5/18/2023	P7
<b><u>SPC7CS</u></b>				
C	BURGLARY 2D GARAGE	3200 S JEFFERSON ST	5/17/2023	P7
C	MAIL THEFT	3100 S GRAND BLVD	5/18/2023	P7
C	RAPE 2D ORAL/ANAL OR SAME SEX		5/17/2023	P6
C	THEFT 2D FROM MOTOR VEHICLE	3200 S JEFFERSON ST	5/17/2023	P7
C	THEFT 3D SHOPLIFTING	800 E 29TH AVE	5/17/2023	P7
<b><u>SPC7GT</u></b>				
C	THEFT 2D FROM BUILDING	W THORPE RD / W WESTWOOD LN	5/17/2023	P7
<b><u>SPC7LC</u></b>				
C	THEFT 3D FROM MOTOR VEHICLE	6800 S SHELBY RIDGE ST	5/15/2023	P7
<b><u>SPC7MC</u></b>				
C	MAIL THEFT	1200 W 20TH AVE	5/17/2023	P7
C	THEFT 3D ALL OTHER	100 E 29TH AVE	5/14/2023	
C	THEFT 3D ALL OTHER	2600 S TEKOA ST	5/15/2023	
<b><u>SPC7WH</u></b>				
C	BURGLARY 1D GARAGE	3300 W 4TH AVE	5/15/2023	P7
C	BURGLARY 2D COMMERCIAL	1600 S RUSTLE ST	5/17/2023	P7
C	BURGLARY 2D GARAGE	3200 W 5TH AVE	5/19/2023	P7

For protection of victim privacy, the entire address on sexual assault crimes has been redacted.

<b>A/C</b>	<b>Offense Statute</b>	<b>Address</b>	<b>Reported Date</b>	<b>Dist</b>
C	BURGLARY 2D GARAGE	3200 W 6TH AVE	5/17/2023	
C	MAIL THEFT	1300 S WESTCLIFF PL	5/15/2023	P7
C	THEFT 2D VEHICLE PARTS AND ACCESSORIES	1400 S ASSEMBLY RD	5/14/2023	P7
C	THEFT 3D ALL OTHER	1400 S ASSEMBLY RD	5/14/2023	P7
C	THEFT 3D ALL OTHER	2700 W 8TH AVE	5/14/2023	P7
C	THEFT 3D ALL OTHER	2900 W RIVERSIDE AVE	5/14/2023	P7
C	THEFT 3D ALL OTHER	3100 W 5TH AVE	5/19/2023	
C	THEFT OF MOTOR VEHICLE	1400 S ASSEMBLY RD	5/14/2023	P7
C	THEFT OF MOTOR VEHICLE	1500 S RUSTLE ST	5/15/2023	P7
<b><u>SPC7WP</u></b>				
C	THEFT 2D FROM MOTOR VEHICLE	1600 S WINDSOR DR	5/19/2023	P7
C	THEFT 3D FROM MOTOR VEHICLE	9000 W US 2 HWY	5/17/2023	P7



# SPOKANE POLICE DEPARTMENT

## Downtown Precinct

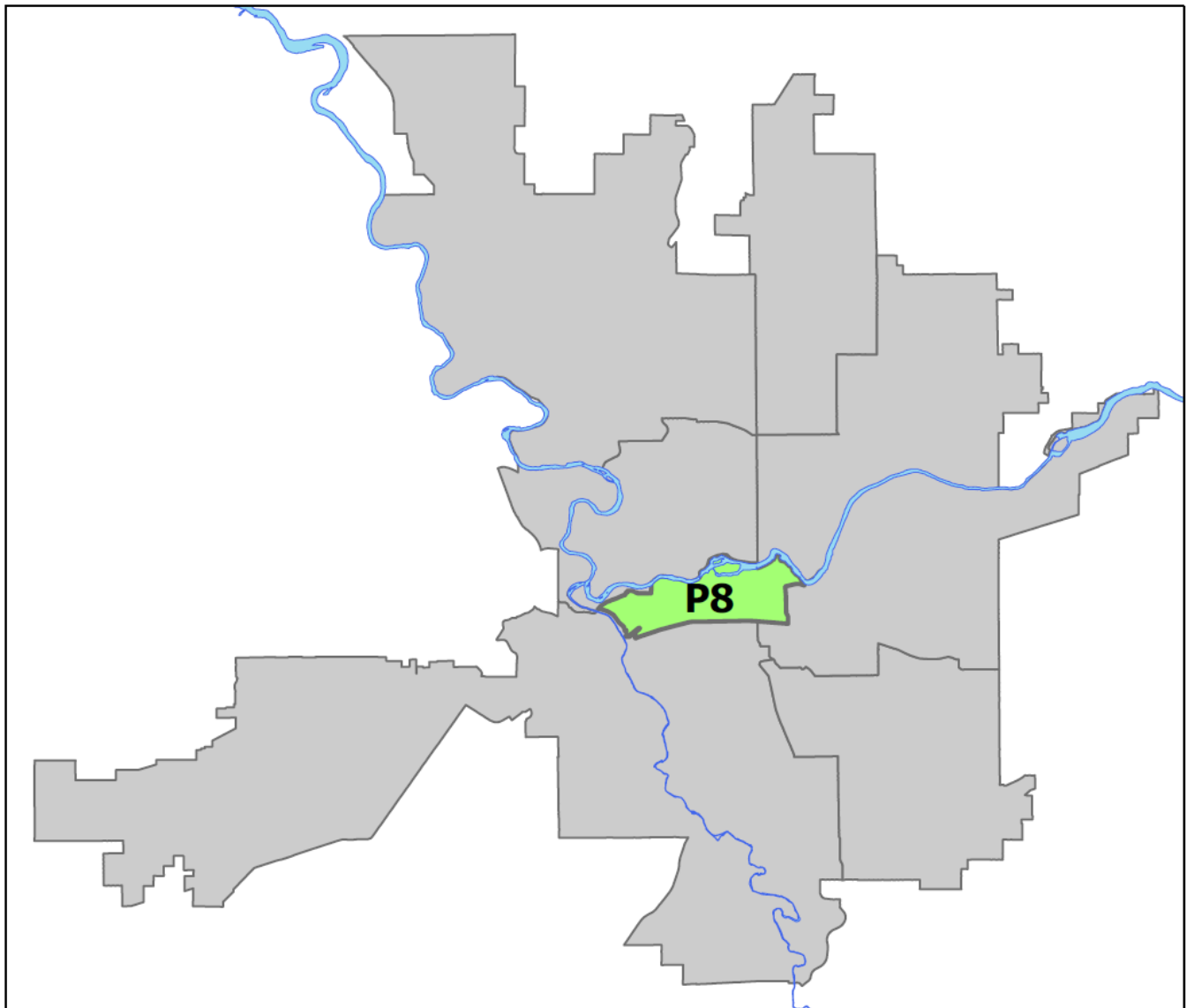
## DAVID Sector



### PSA Commander

Captain David Singley

Downtown District (P8)



POLICE SUMMARY - Ending: Saturday, May 20, 2023

## ***DOWNTOWN PRECINCT (P8) DAVID SECTOR***



### Preliminary IBR Counts

NIBRS Categories (Part 1 Selected)		7 Day Comparison			28 Day Comparison			YTD Comparison		
		Current	Prior	Percent	Current	Prior	Percent	Current	Prior	Percent
Violent	Criminal Homicide	0	0		0	0		0	1	-100.00%
	Rape	0	1	-100.00%	1	3	-66.67%	12	14	-14.29%
	Robbery - Commercial	1	0		2	0		6	6	0.00%
	Robbery - Person	0	3	-100.00%	4	9	-55.56%	31	15	106.67%
	Aggravated Assault - Non DV	2	4	-50.00%	13	11	18.18%	58	42	38.10%
	Aggravated Assault - DV	2	1	100.00%	4	1	300.00%	15	8	87.50%
Violent Total:		5	9	-44.44%	24	24	0.00%	122	86	41.86%
Property	Burglary - Residential	1	1	0.00%	3	4	-25.00%	16	15	6.67%
	Burglary Garage	0	0		0	2	-100.00%	10	4	150.00%
	Burglary Commercial	2	2	0.00%	8	11	-27.27%	39	34	14.71%
	Larceny	14	25	-44.00%	100	88	13.64%	484	753	-35.72%
	Vehicle Theft	3	5	-40.00%	16	9	77.78%	57	71	-19.72%
	Arson	0	0		0	2	-100.00%	12	5	140.00%
Property Total:		20	33	-39.39%	127	116	9.48%	618	882	-29.93%
Preliminary Part 1 Crime Totals:		25	42	-40.48%	151	140	7.86%	740	968	-23.55%
Current 7 Day Period:		5/14/2023 - 5/20/2023			Prior 7 Day Period:		5/7/2023 - 5/13/2023			
Current 28 Day Period:		4/23/2023 - 5/20/2023			Prior 28 Day Period:		3/26/2023 - 4/22/2023			
Current YTD Day Period:		1/1/2023 - 5/20/2023			Prior YTD Period:		1/1/2022 - 5/20/2022			


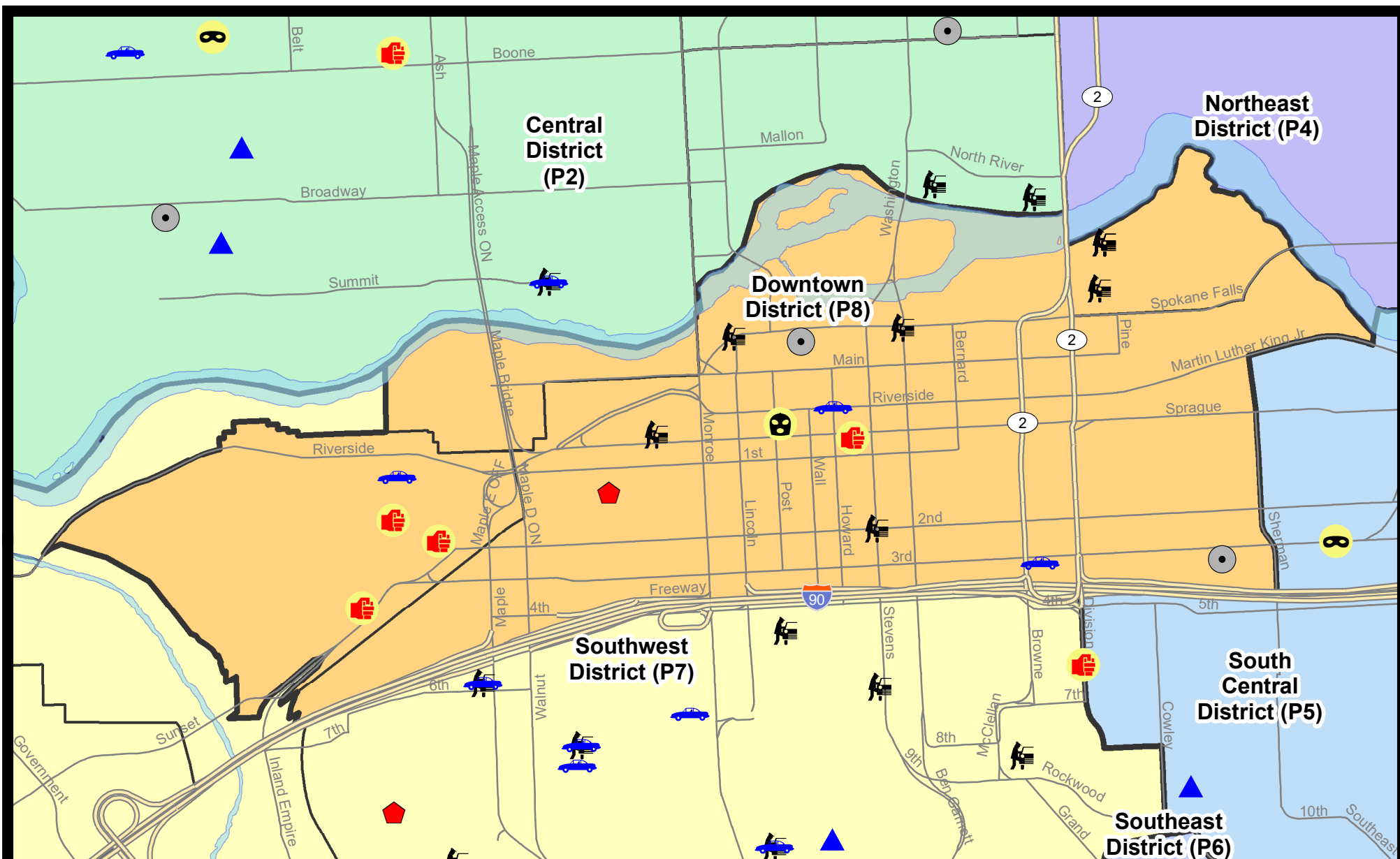
Prepared by SPD Crime Analysis Office - Monday, May 22, 2023

**NOTE:** SPD moved from UCR to the NIBRS reporting standard on 10/4/16 following the transition to a new RMS System. [Numbers on CompStat reports prior to this date should not be used as a comparison to those on this report.](#) Additional info on these reporting standards can be found on the FBI website: <https://ucr.fbi.gov/nibrs-overview>

This chart represents Preliminary counts of selected crime categories from Police Case Reports. Full statistical analysis to determine the confidence level of this data has not been performed. The % change columns on the preliminary counts differ from the percentage change on the NIBRS crime report, sometimes significantly. The CompStat report is designed for operational use and includes only selected NIBRS categories and coding less complex than full NIBRS rules. Official statistics for these and other NIBRS categories can be found on WASPC & FBI websites once available.



**Note:** On 1/8/23 boundary changes incorporated portions of P7 into the Downtown Precinct (SPD8BA and SPD8PV); Consequently activity in P8 will appear higher if compared to printed CompStat reports prior to 1/8/23

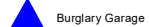
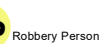


**City of Spokane**  
**Downtown District (P8)**  
**Selected**  
**Crime Types**  
**2023-05-14 to 2023-05-20**

Prepared By:  
**Crime Analysis Unit**  
**Spokane Police Department**

**Legend**

**NIBRS Events**



Cases Represent LERMS Crime Codes  
 Points may indicate multiple events  
 Note: Veh Prowl is only Larceny category displayed



For Additional Information on Incidents  
 pertaining to an Area, Trend, or Pattern  
 Contact Information Analysis

0 0.2 0.4 Miles



**THIS IS NOT A LEGAL DOCUMENT:**  
 The information shown on this map is compiled  
 from various sources and is subject to constant  
 revision. Information shown on this map should  
 not be used to determine the location of facilities  
 in relationship to property lines, section lines,  
 streets, etc.

Sunday - Saturday

SW - Downtown District (P8)

5/14/2023 TO 5/20/2023



<u>A/C</u>	<u>Offense Statute</u>	<u>Address</u>	<u>Reported Date</u>	<u>Dist</u>
<b><u>SPD8BA</u></b>				
C	ASSAULT 1D	1900 W SUNSET BLVD	5/14/2023	P8
C	ASSAULT 2D	1800 W PACIFIC AVE	5/16/2023	P8
C	ASSAULT 2D	1700 W 2ND AVE	5/20/2023	P8
C	THEFT 3D ALL OTHER	S ELM ST / W 3RD AVE	5/17/2023	P7
C	THEFT OF MOTOR VEHICLE	1800 W 1ST AVE	5/15/2023	P8
<b><u>SPD8EC</u></b>				
C	BURGLARY 2D COMMERCIAL	300 E 3RD AVE	5/18/2023	P8
C	THEFT 3D ALL OTHER	200 E SPRAGUE AVE	5/20/2023	
<b><u>SPD8RS</u></b>				
C	ASSAULT 1D	500 W SPRAGUE AVE	5/18/2023	P6
C	BURGLARY 2D COMMERCIAL	200 N WALL ST	5/17/2023	P8
A	RESIDENTIAL BURGLARY	1200 W RAILROAD ALLEY AVE	5/18/2023	P8
C	ROBBERY 1D COMMERCIAL	0 N POST ST	5/15/2023	P8
C	THEFT 2D ALL OTHER	0 S WASHINGTON ST	5/17/2023	P8
C	THEFT 2D FROM BUILDING	0 W SPOKANE FALLS BLVD	5/18/2023	P8
C	THEFT 2D FROM MOTOR VEHICLE	S STEVENS ST / W 2ND AVE	5/14/2023	P8
C	THEFT 2D FROM MOTOR VEHICLE	400 N RIVERPOINT BLVD	5/15/2023	P8
C	THEFT 2D SHOPLIFTING	500 W RIVERSIDE AVE	5/18/2023	P1
C	THEFT 3D FROM BUILDING	200 N WALL ST	5/17/2023	P8
A	THEFT 3D FROM MOTOR VEHICLE	400 N RIVERPOINT BLVD	5/14/2023	P8
C	THEFT 3D FROM MOTOR VEHICLE	W SPOKANE FALLS BLVD / N LINCOLN ST	5/14/2023	P8
C	THEFT 3D FROM MOTOR VEHICLE	1100 W SPRAGUE AVE	5/15/2023	P8
C	THEFT 3D FROM MOTOR VEHICLE	300 N RIVERPOINT BLVD	5/17/2023	P8
C	THEFT 3D FROM MOTOR VEHICLE	400 N RIVERPOINT BLVD	5/18/2023	P8
C	THEFT 3D FROM MOTOR VEHICLE	400 W SPOKANE FALLS BLVD	5/16/2023	
C	THEFT OF MOTOR VEHICLE	W RIVERSIDE AVE / N HOWARD ST	5/15/2023	P8
C	THEFT OF MOTOR VEHICLE	0 W 3RD AVE	5/19/2023	P8

POLICE SUMMARY - Ending: Saturday, May 20, 2023



## Other Jurisdiction or Unk District

### Preliminary IBR Counts

NIBRS Categories (Part 1 Selected)		7 Day Comparison			28 Day Comparison			YTD Comparison		
		Current	Prior	Percent	Current	Prior	Percent	Current	Prior	Percent
<b>Violent</b>	Criminal Homicide	0	0		0	0		0	0	
	Rape	0	0		0	1	-100.00%	5	3	66.67%
	Robbery - Commercial	0	0		0	0		0	0	
	Robbery - Person	0	0		0	0		1	0	
	Aggravated Assault - Non DV	0	0		0	0		0	2	-100.00%
	Aggravated Assault - DV	0	0		0	0		0	1	-100.00%
<b>Violent Total:</b>		0	0		0	1	-100.00%	6	6	0.00%
<b>Property</b>	Burglary - Residential	0	0		0	0		0	0	
	Burglary Garage	0	0		0	0		0	0	
	Burglary Commercial	0	0		0	0		0	3	-100.00%
	Larceny	1	2	-50.00%	3	1	200.00%	11	31	-64.52%
	Vehicle Theft	0	0		0	0		0	1	-100.00%
	Arson	0	0		0	0		0	0	
<b>Property Total:</b>		1	2	-50.00%	3	1	200.00%	11	35	-68.57%
<b>Preliminary Part 1 Crime Totals:</b>		1	2	-50.00%	3	2	50.00%	17	41	-58.54%
<b>Current 7 Day Period:</b>		5/14/2023 - 5/20/2023			<b>Prior 7 Day Period:</b>		5/7/2023 - 5/13/2023			
<b>Current 28 Day Period:</b>		4/23/2023 - 5/20/2023			<b>Prior 28 Day Period:</b>		3/26/2023 - 4/22/2023			
<b>Current YTD Day Period:</b>		1/1/2023 - 5/20/2023			<b>Prior YTD Period:</b>		1/1/2022 - 5/20/2022			

Prepared by SPD Crime Analysis Office - Monday, May 22, 2023

**NOTE:** SPD moved from UCR to the NIBRS reporting standard on 10/4/16 following the transition to a new RMS System. [Numbers on CompStat reports prior to this date should not be used as a comparison to those on this report.](#) Additional info on these reporting standards can be found on the FBI website: <https://ucr.fbi.gov/nibrs-overview>

This chart represents Preliminary counts of selected crime categories from Police Case Reports. Full statistical analysis to determine the confidence level of this data has not been performed. The % change columns on the preliminary counts differ from the percentage change on the NIBRS crime report, sometimes significantly. The CompStat report is designed for operational use and includes only selected NIBRS categories and coding less complex than full NIBRS rules. Official statistics for these and other NIBRS categories can be found on WASPC & FBI websites once available.

Sunday - Saturday

5/14/2023 TO 5/20/2023

Other Jurisdiction/Unk District



<u>A/C</u>	<u>Offense Statute</u>	<u>Address</u>	<u>Reported Date</u>	<u>Dist</u>
<b><u>SC13</u></b>				
C	THEFT 3D SHOPLIFTING	8700 N DIVISION ST	5/15/2023	