

SPOKANE POLICE DEPARTMENT

PRELIMINARY CITYWIDE IBR CRIME REPORT



Preliminary IBR Counts

CHIEF OF POLICE

Craig Meidl

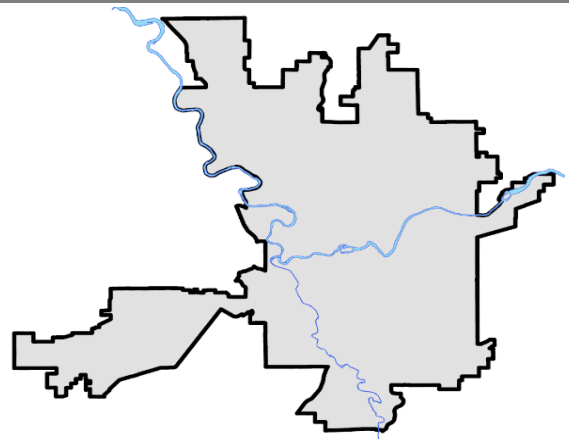
Period Ending: Saturday, May 6, 2023

NIBRS Categories (Part 1 Selected)		7 Day Comparison			28 Day Comparison			YTD Comparison		
		Current	Prior	Percent	Current	Prior	Percent	Current	Prior	Percent
Violent	Criminal Homicide	0	0		0	1	-100.00%	5	6	-16.67%
	Rape	5	2	150.00%	17	23	-26.09%	85	82	3.66%
	Robbery - Commercial	3	1	200.00%	9	8	12.50%	32	43	-25.58%
	Robbery - Person	3	3	0.00%	14	19	-26.32%	73	67	8.96%
	Aggravated Assault - Non DV	12	10	20.00%	47	38	23.68%	194	183	6.01%
	Aggravated Assault - DV	5	7	-28.57%	28	23	21.74%	127	119	6.72%
Violent Total:		28	23	21.74%	115	112	2.68%	516	500	3.20%
Property	Burglary - Residential	20	11	81.82%	65	60	8.33%	310	248	25.00%
	Burglary Garage	14	14	0.00%	50	33	51.52%	166	107	55.14%
	Burglary Commercial	9	13	-30.77%	50	48	4.17%	207	234	-11.54%
	Larceny	164	189	-13.23%	708	669	5.83%	3146	3765	-16.44%
	Vehicle Theft	31	22	40.91%	89	116	-23.28%	515	574	-10.28%
	Arson	0	1	-100.00%	7	9	-22.22%	36	24	50.00%
Property Total:		238	250	-4.80%	969	935	3.64%	4380	4952	-11.55%
Preliminary Part 1 Crime Totals:		266	273	-2.56%	1084	1047	3.53%	4896	5452	-10.20%
Current 7 Day Period:		4/30/2023 - 5/6/2023			Prior 7 Day Period:		4/23/2023 - 4/29/2023			
Current 28 Day Period:		4/9/2023 - 5/6/2023			Prior 28 Day Period:		3/12/2023 - 4/8/2023			
Current YTD Day Period:		1/1/2023 - 5/6/2023			Prior YTD Period:		1/1/2022 - 5/6/2022			

Prepared by SPD Crime Analysis Office - Monday, May 8, 2023

NOTE: SPD moved from UCR to the NIBRS reporting standard on 10/4/16 following the transition to a new RMS System. [Numbers on CompStat reports prior to this date should not be used as a comparison to those on this report.](#) Additional info on these reporting standards can be found on the FBI website: <https://ucr.fbi.gov/nibrs-overview>

This chart represents Preliminary counts of selected crime categories from Police Case Reports. Full statistical analysis to determine the confidence level of this data has not been performed. The % change columns on the preliminary counts differ from the percentage change on the NIBRS crime report, sometimes significantly. The CompStat report is designed for operational use and includes only selected NIBRS categories and coding less complex than full NIBRS rules. Official statistics for these and other NIBRS categories can be found on WASPC & FBI websites once available.



SPOKANE POLICE DEPARTMENT

Northwest Precinct

ADAM Sector



PSA Commander

Captain Tom Hendren

Northwest District (P1)

Central District (P2)



POLICE SUMMARY - Ending: Saturday, May 6, 2023

NORTHWEST PRECINCT (P1, P2) ADAM SECTOR



Preliminary IBR Counts

NIBRS Categories (Part 1 Selected)		7 Day Comparison			28 Day Comparison			YTD Comparison		
		Current	Prior	Percent	Current	Prior	Percent	Current	Prior	Percent
Violent	Criminal Homicide	0	0		0	1	-100.00%	2	2	0.00%
	Rape	2	0		5	7	-28.57%	18	22	-18.18%
	Robbery - Commercial	0	1	-100.00%	3	0		4	12	-66.67%
	Robbery - Person	1	1	0.00%	3	4	-25.00%	10	19	-47.37%
	Aggravated Assault - Non DV	1	1	0.00%	10	7	42.86%	37	51	-27.45%
	Aggravated Assault - DV	0	2	-100.00%	4	8	-50.00%	33	34	-2.94%
Violent Total:		4	5	-20.00%	25	27	-7.41%	104	140	-25.71%
Property	Burglary - Residential	2	3	-33.33%	18	18	0.00%	102	66	54.55%
	Burglary Garage	5	7	-28.57%	21	9	133.33%	51	32	59.38%
	Burglary Commercial	2	2	0.00%	9	16	-43.75%	50	38	31.58%
	Larceny	41	43	-4.65%	158	155	1.94%	642	711	-9.70%
	Vehicle Theft	6	7	-14.29%	24	31	-22.58%	132	127	3.94%
	Arson	0	0		2	3	-33.33%	9	10	-10.00%
Property Total:		56	62	-9.68%	232	232	0.00%	986	984	0.20%
Preliminary Part 1 Crime Totals:		60	67	-10.45%	257	259	-0.77%	1090	1124	-3.02%
Current 7 Day Period:		4/30/2023 - 5/6/2023			Prior 7 Day Period:		4/23/2023 - 4/29/2023			
Current 28 Day Period:		4/9/2023 - 5/6/2023			Prior 28 Day Period:		3/12/2023 - 4/8/2023			
Current YTD Day Period:		1/1/2023 - 5/6/2023			Prior YTD Period:		1/1/2022 - 5/6/2022			

Prepared by SPD Crime Analysis Office - Monday, May 8, 2023

NOTE: SPD moved from UCR to the NIBRS reporting standard on 10/4/16 following the transition to a new RMS System. [Numbers on CompStat reports prior to this date should not be used as a comparison to those on this report.](#) Additional info on these reporting standards can be found on the FBI website: <https://ucr.fbi.gov/nibrs-overview>

This chart represents Preliminary counts of selected crime categories from Police Case Reports. Full statistical analysis to determine the confidence level of this data has not been performed. The % change columns on the preliminary counts differ from the percentage change on the NIBRS crime report, sometimes significantly. The CompStat report is designed for operational use and includes only selected NIBRS categories and coding less complex than full NIBRS rules. Official statistics for these and other NIBRS categories can be found on WASPC & FBI websites once available.



Note: On 1/8/23 boundary changes were implemented dividing the North Precinct into two (NW and NE). The Northwest Precinct ADAM Sector consists of P1 and P2; Consequently this page did not exist on printed CompStat reports prior to 1/8/23

POLICE SUMMARY - Ending: Saturday, May 6, 2023



NW - Northwest District (P1)

Preliminary IBR Counts

NIBRS Categories (Part 1 Selected)		7 Day Comparison			28 Day Comparison			YTD Comparison		
		Current	Prior	Percent	Current	Prior	Percent	Current	Prior	Percent
Violent	Criminal Homicide	0	0		0	0		0	1	-100.00%
	Rape	0	0		1	3	-66.67%	7	9	-22.22%
	Robbery - Commercial	0	0		0	0		0	5	-100.00%
	Robbery - Person	1	0		1	2	-50.00%	4	8	-50.00%
	Aggravated Assault - Non DV	0	0		2	6	-66.67%	18	21	-14.29%
	Aggravated Assault - DV	0	2	-100.00%	2	3	-33.33%	17	15	13.33%
Violent Total:		1	2	-50.00%	6	14	-57.14%	46	59	-22.03%
Property	Burglary - Residential	1	1	0.00%	11	7	57.14%	53	31	70.97%
	Burglary Garage	5	6	-16.67%	18	7	157.14%	32	18	77.78%
	Burglary Commercial	0	0		0	2	-100.00%	15	15	0.00%
	Larceny	23	21	9.52%	70	84	-16.67%	317	290	9.31%
	Vehicle Theft	1	2	-50.00%	5	16	-68.75%	46	52	-11.54%
	Arson	0	0		0	2	-100.00%	3	4	-25.00%
Property Total:		30	30	0.00%	104	118	-11.86%	466	410	13.66%
Preliminary Part 1 Crime Totals:		31	32	-3.13%	110	132	-16.67%	512	469	9.17%
Current 7 Day Period:		4/30/2023 - 5/6/2023			Prior 7 Day Period:		4/23/2023 - 4/29/2023			
Current 28 Day Period:		4/9/2023 - 5/6/2023			Prior 28 Day Period:		3/12/2023 - 4/8/2023			
Current YTD Day Period:		1/1/2023 - 5/6/2023			Prior YTD Period:		1/1/2022 - 5/6/2022			

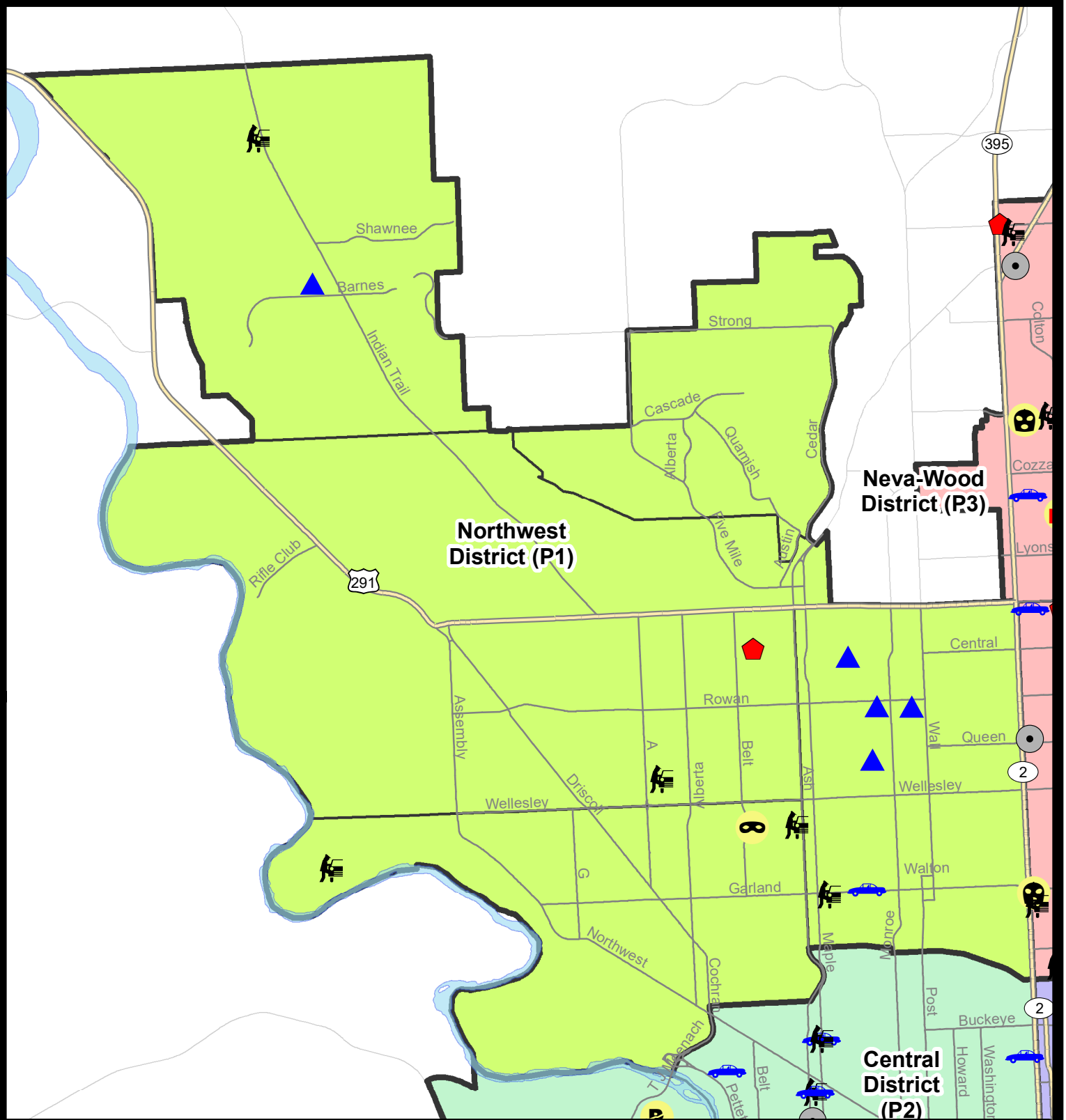
Prepared by SPD Crime Analysis Office - Monday, May 8, 2023

NOTE: SPD moved from UCR to the NIBRS reporting standard on 10/4/16 following the transition to a new RMS System. [Numbers on CompStat reports prior to this date should not be used as a comparison to those on this report.](#) Additional info on these reporting standards can be found on the FBI website: <https://ucr.fbi.gov/nibrs-overview>

This chart represents Preliminary counts of selected crime categories from Police Case Reports. Full statistical analysis to determine the confidence level of this data has not been performed. The % change columns on the preliminary counts differ from the percentage change on the NIBRS crime report, sometimes significantly. The CompStat report is designed for operational use and includes only selected NIBRS categories and coding less complex than full NIBRS rules. Official statistics for these and other NIBRS categories can be found on WASPC & FBI websites once available.



Note: On 1/8/23 a boundary change to P1 added a portion of the prior area to P2 (SPA2EG); Consequently activity in P1 will appear a bit lower if compared to printed CompStat reports prior to 1/8/23



City of Spokane
Northwest District (P1)
Selected Crime Codes
2023-04-30 to 2023-05-06
 Prepared By:
 Crime Analysis Unit
 Spokane Police Department

Legend

NIBRS Events



Criminal Homicide



Rape



Robbery Commercial



Robbery Person



Aggravated Assault



Burglary Residential



Burglary Garage



Burglary Commercial



Vehicle Prowling



Vehicle Theft



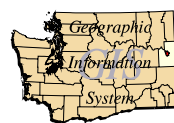
Arson



Cases Represent LERMS Crime Codes
 Points may indicate multiple events
 Note: Veh Prowl is only Larceny displayed

For Additional Information on
 Incidents pertaining to an
 Area, Trend, or Pattern
 Contact Information Analysis

0 0.25 0.5 1 Miles



THIS IS NOT A LEGAL DOCUMENT:
 The information shown on this map is compiled
 from various sources and is subject to constant
 revision. Information shown on this map should
 not be used to determine the location of facilities
 in relationship to property lines, section lines,
 streets, etc.

Sunday - Saturday

NW - Northwest District (P1)

4/30/2023 TO 5/6/2023



<u>A/C</u>	<u>Offense Statute</u>	<u>Address</u>	<u>Reported Date</u>	<u>Dist</u>
<u>SPA1AD</u>				
C	ROBBERY 2D PERSON	4300 N BELT ST	5/3/2023	P1
C	THEFT 2D FROM BUILDING	2300 W WELLESLEY AVE	5/5/2023	P1
C	THEFT 2D FROM MOTOR VEHICLE	4300 N ASH ST	5/4/2023	P1
C	THEFT 3D ALL OTHER	2100 W WELLESLEY AVE	5/3/2023	P1
A	THEFT 3D FROM MOTOR VEHICLE	5500 W NORTHWEST BLVD	5/5/2023	P1
C	THEFT 3D SHOPLIFTING	2300 W WELLESLEY AVE	4/30/2023	P1
C	THEFT 3D SHOPLIFTING	2500 W WELLESLEY AVE	5/1/2023	P1
C	THEFT 3D SHOPLIFTING	2300 W WELLESLEY AVE	5/2/2023	P1
C	THEFT 3D SHOPLIFTING	2500 W WELLESLEY AVE	5/3/2023	P1
C	THEFT 3D SHOPLIFTING	2300 W WELLESLEY AVE	5/3/2023	P1
C	THEFT 3D SHOPLIFTING	2300 W WELLESLEY AVE	5/6/2023	P1
C	THEFT 3D SHOPLIFTING	2300 W WELLESLEY AVE	4/30/2023	
C	THEFT 3D SHOPLIFTING	2300 W WELLESLEY AVE	5/1/2023	
C	THEFT 3D SHOPLIFTING	2300 W WELLESLEY AVE	5/6/2023	
C	THEFT 3D SHOPLIFTING	2300 W WELLESLEY AVE	5/6/2023	
<u>SPA1BS</u>				
C	THEFT 3D ALL OTHER	6500 N CEDAR RD	5/2/2023	
<u>SPA1IT</u>				
C	BURGLARY 2D GARAGE	5400 W BARNES RD	5/1/2023	
C	THEFT 2D FROM MOTOR VEHICLE	5900 W CHIPPEWA CT	5/1/2023	
C	THEFT 3D FROM BUILDING	5300 W SHAWNEE AVE	5/1/2023	P1
<u>SPA1NH</u>				
C	BURGLARY 2D GARAGE	1300 W CENTRAL AVE	5/4/2023	P1
C	BURGLARY 2D GARAGE	5400 N MADISON ST	5/5/2023	P1
C	BURGLARY 2D GARAGE	5000 N JEFFERSON ST	5/5/2023	P1
C	BURGLARY 2D GARAGE	5400 N POST ST	5/1/2023	
C	THEFT 1D SHOPLIFTING	5500 N WALL ST	5/3/2023	P1
C	THEFT 2D ALL OTHER	1000 W WELLESLEY AVE	5/2/2023	
C	THEFT 3D FROM BUILDING	1000 W GARLAND AVE	4/30/2023	P1
A	THEFT 3D FROM MOTOR VEHICLE	3800 N WALNUT ST	5/2/2023	P1
C	THEFT OF MOTOR VEHICLE	3900 N ADAMS ST	5/2/2023	P1
<u>SPA1NW</u>				
C	RESIDENTIAL BURGLARY	5900 N RIDGEVIEW PL	5/6/2023	P1
C	THEFT 3D FROM MOTOR VEHICLE	2800 W WABASH AVE	5/5/2023	P1
C	THEFT 3D VEHICLE PARTS AND ACCESSORIES	5800 N ELGIN ST	5/5/2023	P1

For protection of victim privacy, the entire address on sexual assault crimes has been redacted.

POLICE SUMMARY - Ending: Saturday, May 6, 2023



NW - North Central District (P2)

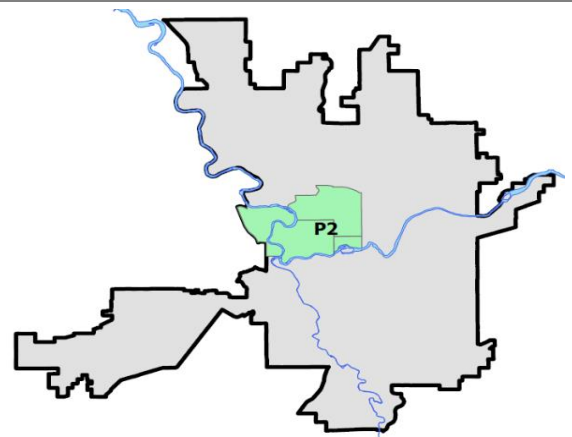
Preliminary IBR Counts

NIBRS Categories (Part 1 Selected)		7 Day Comparison			28 Day Comparison			YTD Comparison		
		Current	Prior	Percent	Current	Prior	Percent	Current	Prior	Percent
Violent	Criminal Homicide	0	0		0	1	-100.00%	2	1	100.00%
	Rape	2	0		4	4	0.00%	11	13	-15.38%
	Robbery - Commercial	0	1	-100.00%	3	0		4	7	-42.86%
	Robbery - Person	0	1	-100.00%	2	2	0.00%	6	11	-45.45%
	Aggravated Assault - Non DV	1	1	0.00%	8	1	700.00%	19	30	-36.67%
	Aggravated Assault - DV	0	0		2	5	-60.00%	16	19	-15.79%
Violent Total:		3	3	0.00%	19	13	46.15%	58	81	-28.40%
Property	Burglary - Residential	1	2	-50.00%	7	11	-36.36%	49	35	40.00%
	Burglary Garage	0	1	-100.00%	3	2	50.00%	19	14	35.71%
	Burglary Commercial	2	2	0.00%	9	14	-35.71%	35	23	52.17%
	Larceny	18	22	-18.18%	88	71	23.94%	325	421	-22.80%
	Vehicle Theft	5	5	0.00%	19	15	26.67%	86	75	14.67%
	Arson	0	0		2	1	100.00%	6	6	0.00%
Property Total:		26	32	-18.75%	128	114	12.28%	520	574	-9.41%
Preliminary Part 1 Crime Totals:		29	35	-17.14%	147	127	15.75%	578	655	-11.76%
Current 7 Day Period:		4/30/2023 - 5/6/2023			Prior 7 Day Period:		4/23/2023 - 4/29/2023			
Current 28 Day Period:		4/9/2023 - 5/6/2023			Prior 28 Day Period:		3/12/2023 - 4/8/2023			
Current YTD Day Period:		1/1/2023 - 5/6/2023			Prior YTD Period:		1/1/2022 - 5/6/2022			

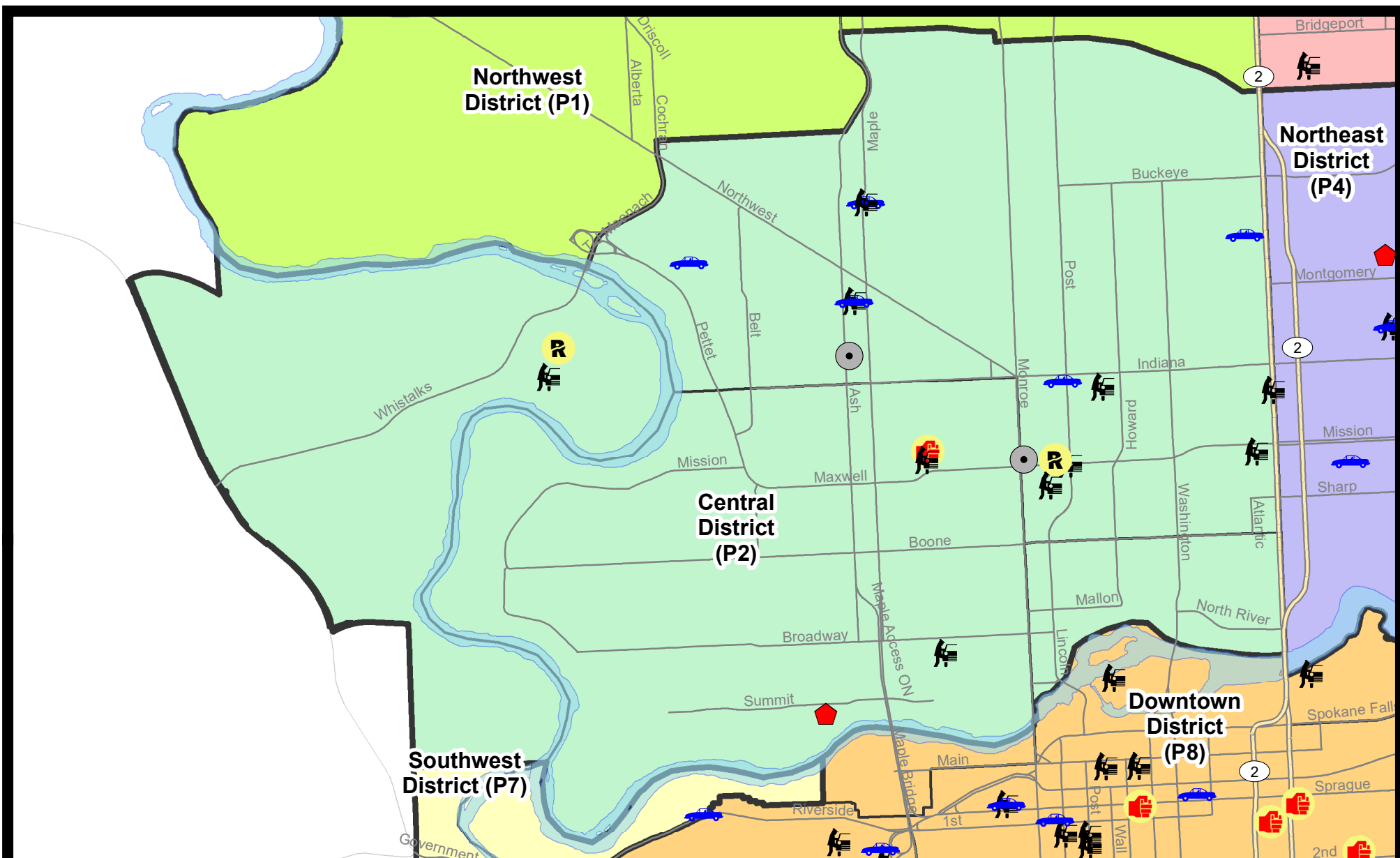
Prepared by SPD Crime Analysis Office - Monday, May 8, 2023

NOTE: SPD moved from UCR to the NIBRS reporting standard on 10/4/16 following the transition to a new RMS System. [Numbers on CompStat reports prior to this date should not be used as a comparison to those on this report.](#) Additional info on these reporting standards can be found on the FBI website: <https://ucr.fbi.gov/nibrs-overview>

This chart represents Preliminary counts of selected crime categories from Police Case Reports. Full statistical analysis to determine the confidence level of this data has not been performed. The % change columns on the preliminary counts differ from the percentage change on the NIBRS crime report, sometimes significantly. The CompStat report is designed for operational use and includes only selected NIBRS categories and coding less complex than full NIBRS rules. Official statistics for these and other NIBRS categories can be found on WASPC & FBI websites once available.




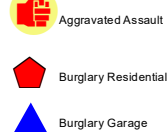

Note: On 1/8/23 a boundary change to P2 added a portion of the P1 area into P2 (SPA2EG); Consequently activity in P2 will appear a bit higher if compared to printed CompStat reports prior to 1/8/23



City of Spokane
Central District (P2)
Selected
Crime Types
2023-04-30 to 2023-05-06
 Prepared By:
 Crime Analysis Unit
 Spokane Police Department

Legend

NIBRS Events



Cases Represent LERMS Crime Codes
 Points may indicate multiple events
 Note: Veh Prowl is only Larceny category displayed



For Additional Information on Incidents
 pertaining to an Area, Trend, or Pattern
 Contact Information Analysis

0 0.2 0.4 0.6 Miles



THIS IS NOT A LEGAL DOCUMENT:
 The information shown on this map is compiled
 from various sources and is subject to constant
 revision. Information shown on this map should
 not be used to determine the location of facilities
 in relationship to property lines, section lines,
 streets, etc.



Sunday - Saturday

NW - Central District (P2)

4/30/2023 TO 5/6/2023



<u>A/C</u>	<u>Offense Statute</u>	<u>Address</u>	<u>Reported Date</u>	<u>Dist</u>
<u>SPA2EG</u>				
C	BURGLARY 2D COMMERCIAL	1500 N MONROE ST	5/4/2023	P2
C	BURGLARY 2D COMMERCIAL	2000 N ASH ST	5/5/2023	P1
C	RAPE 2D		5/3/2023	P1
C	THEFT 2D FROM BUILDING	2800 N MONROE ST	5/1/2023	
C	THEFT 2D FROM MOTOR VEHICLE	W MAXWELL AVE / N POST ST	5/4/2023	P2
C	THEFT 2D FROM MOTOR VEHICLE	1800 N WALL ST	5/5/2023	P2
C	THEFT 2D FROM MOTOR VEHICLE	2200 N ASH ST	5/5/2023	P1
C	THEFT 3D ALL OTHER	1500 W CARLISLE AVE	4/30/2023	P2
C	THEFT 3D ALL OTHER	1200 W NORTHWEST BLVD	5/6/2023	P2
C	THEFT 3D FROM MOTOR VEHICLE	0 W MISSION AVE	5/3/2023	P2
C	THEFT 3D FROM MOTOR VEHICLE	1400 N LINCOLN ST	5/5/2023	P2
C	THEFT 3D FROM MOTOR VEHICLE	2600 N MAPLE ST	5/6/2023	P2
C	THEFT 3D SHOPLIFTING	1300 W MONTGOMERY AVE	5/1/2023	P1
C	THEFT OF MOTOR VEHICLE	2300 W CARLISLE AVE	4/30/2023	P1
C	THEFT OF MOTOR VEHICLE	1800 N POST ST	5/2/2023	P1
C	THEFT OF MOTOR VEHICLE	2400 N ATLANTIC ST	5/5/2023	P1
C	THEFT OF MOTOR VEHICLE	2200 N ASH ST	5/5/2023	P1
A	THEFT OF MOTOR VEHICLE	2600 N MAPLE ST	5/6/2023	P2
<u>SPA2RS</u>				
C	THEFT 3D SHOPLIFTING	900 W BROADWAY AVE	4/30/2023	P2
<u>SPA2WC</u>				
C	ASSAULT 1D	1500 N CEDAR ST	5/4/2023	P2
C	RESIDENTIAL BURGLARY	1800 W CENTENNIAL WAY	5/1/2023	P1
C	ROBBERY-1D (Purse Snatching)	W BROADWAY AVE / N MAPLE ST	5/2/2023	P2
C	THEFT 2D FROM MOTOR VEHICLE	1500 N CEDAR ST	5/6/2023	P2
C	THEFT 3D FROM MOTOR VEHICLE	1300 W COLLEGE AVE	5/1/2023	P2
C	THEFT 3D VEHICLE PARTS AND ACCESSORIES	700 N MONROE ST	5/6/2023	P2
<u>SPA2WH</u>				
A	RAPE 2D		4/30/2023	P1
C	THEFT 2D FROM BUILDING	1900 N HOLY NAMES CT	5/4/2023	P2
C	THEFT 3D FROM MOTOR VEHICLE	1900 N HOLY NAMES CT	5/4/2023	P2
C	THEFT 3D VEHICLE PARTS AND ACCESSORIES	4000 W WHISTALKS WAY	4/30/2023	P2

SPOKANE POLICE DEPARTMENT

Northeast Precinct

BAKER Sector



PSA Commander

Captain Steve Wohl

NevaWood District (P3)

Northeast District (P4)



POLICE SUMMARY - Ending: Saturday, May 6, 2023

NORTHEAST PRECINCT (P3, P4) BAKER SECTOR



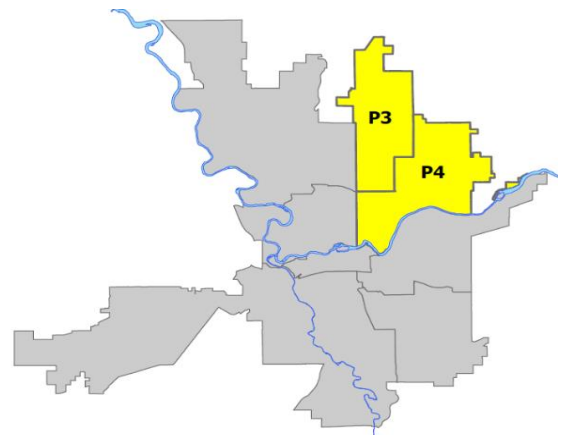
Preliminary IBR Counts

NIBRS Categories (Part 1 Selected)		7 Day Comparison			28 Day Comparison			YTD Comparison		
		Current	Prior	Percent	Current	Prior	Percent	Current	Prior	Percent
Violent	Criminal Homicide	0	0		0	0		1	1	0.00%
	Rape	1	2	-50.00%	5	5	0.00%	25	19	31.58%
	Robbery - Commercial	2	0		5	5	0.00%	17	20	-15.00%
	Robbery - Person	1	1	0.00%	4	5	-20.00%	22	25	-12.00%
	Aggravated Assault - Non DV	6	5	20.00%	18	9	100.00%	55	50	10.00%
	Aggravated Assault - DV	2	4	-50.00%	14	4	250.00%	50	38	31.58%
Violent Total:		12	12	0.00%	46	28	64.29%	170	153	11.11%
Property	Burglary - Residential	14	6	133.33%	31	28	10.71%	135	89	51.69%
	Burglary Garage	5	3	66.67%	12	10	20.00%	53	31	70.97%
	Burglary Commercial	7	4	75.00%	24	16	50.00%	78	94	-17.02%
	Larceny	56	76	-26.32%	263	276	-4.71%	1266	1319	-4.02%
	Vehicle Theft	13	7	85.71%	32	45	-28.89%	206	216	-4.63%
	Arson	0	1	-100.00%	2	2	0.00%	11	6	83.33%
Property Total:		95	97	-2.06%	364	377	-3.45%	1749	1755	-0.34%
Preliminary Part 1 Crime Totals:		107	109	-1.83%	410	405	1.23%	1919	1908	0.58%
Current 7 Day Period:		4/30/2023 - 5/6/2023			Prior 7 Day Period:		4/23/2023 - 4/29/2023			
Current 28 Day Period:		4/9/2023 - 5/6/2023			Prior 28 Day Period:		3/12/2023 - 4/8/2023			
Current YTD Day Period:		1/1/2023 - 5/6/2023			Prior YTD Period:		1/1/2022 - 5/6/2022			

Prepared by SPD Crime Analysis Office - Monday, May 8, 2023

NOTE: SPD moved from UCR to the NIBRS reporting standard on 10/4/16 following the transition to a new RMS System. [Numbers on CompStat reports prior to this date should not be used as a comparison to those on this report.](#) Additional info on these reporting standards can be found on the FBI website: <https://ucr.fbi.gov/nibrs-overview>

This chart represents Preliminary counts of selected crime categories from Police Case Reports. Full statistical analysis to determine the confidence level of this data has not been performed. The % change columns on the preliminary counts differ from the percentage change on the NIBRS crime report, sometimes significantly. The CompStat report is designed for operational use and includes only selected NIBRS categories and coding less complex than full NIBRS rules. Official statistics for these and other NIBRS categories can be found on WASPC & FBI websites once available.



Note: On 1/8/23 boundary changes were implemented dividing the North Precinct into two (NW and NE). The Northeast Precinct BAKER Sector consists of P3 and P4; Consequently this page did not exist on printed reports prior to 1/8/23

POLICE SUMMARY - Ending: Saturday, May 6, 2023



NE - Neva-Wood District (P3)

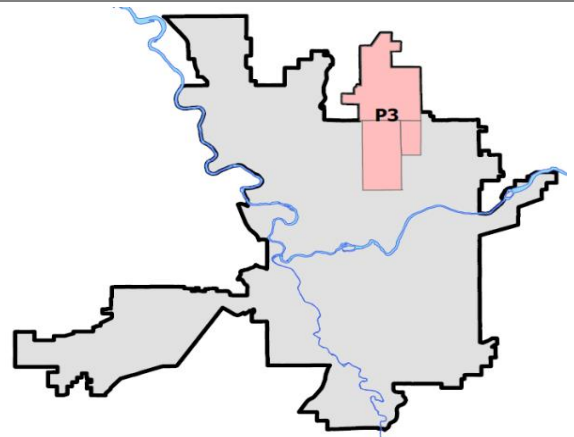
Preliminary IBR Counts

NIBRS Categories (Part 1 Selected)		7 Day Comparison			28 Day Comparison			YTD Comparison		
		Current	Prior	Percent	Current	Prior	Percent	Current	Prior	Percent
Violent	Criminal Homicide	0	0		0	0		1	1	0.00%
	Rape	1	1	0.00%	3	2	50.00%	13	8	62.50%
	Robbery - Commercial	2	0		5	1	400.00%	12	17	-29.41%
	Robbery - Person	0	1	-100.00%	2	2	0.00%	11	16	-31.25%
	Aggravated Assault - Non DV	0	3	-100.00%	5	4	25.00%	23	22	4.55%
	Aggravated Assault - DV	2	2	0.00%	9	4	125.00%	31	16	93.75%
Violent Total:		5	7	-28.57%	24	13	84.62%	91	80	13.75%
Property	Burglary - Residential	8	4	100.00%	18	16	12.50%	76	46	65.22%
	Burglary Garage	3	1	200.00%	6	7	-14.29%	34	20	70.00%
	Burglary Commercial	6	3	100.00%	20	10	100.00%	58	35	65.71%
	Larceny	41	50	-18.00%	183	192	-4.69%	906	919	-1.41%
	Vehicle Theft	4	3	33.33%	13	23	-43.48%	110	118	-6.78%
	Arson	0	0		1	2	-50.00%	9	3	200.00%
Property Total:		62	61	1.64%	241	250	-3.60%	1193	1141	4.56%
Preliminary Part 1 Crime Totals:		67	68	-1.47%	265	263	0.76%	1284	1221	5.16%
Current 7 Day Period:		4/30/2023 - 5/6/2023			Prior 7 Day Period:		4/23/2023 - 4/29/2023			
Current 28 Day Period:		4/9/2023 - 5/6/2023			Prior 28 Day Period:		3/12/2023 - 4/8/2023			
Current YTD Day Period:		1/1/2023 - 5/6/2023			Prior YTD Period:		1/1/2022 - 5/6/2022			

Prepared by SPD Crime Analysis Office - Monday, May 8, 2023

NOTE: SPD moved from UCR to the NIBRS reporting standard on 10/4/16 following the transition to a new RMS System. [Numbers on CompStat reports prior to this date should not be used as a comparison to those on this report.](#) Additional info on these reporting standards can be found on the FBI website: <https://ucr.fbi.gov/nibrs-overview>

This chart represents Preliminary counts of selected crime categories from Police Case Reports. Full statistical analysis to determine the confidence level of this data has not been performed. The % change columns on the preliminary counts differ from the percentage change on the NIBRS crime report, sometimes significantly. The CompStat report is designed for operational use and includes only selected NIBRS categories and coding less complex than full NIBRS rules. Official statistics for these and other NIBRS categories can be found on WASPC & FBI websites once available.



Sunday - Saturday

4/30/2023 TO 5/6/2023

NE - Neva-Wood District (P3)



<u>A/C</u>	<u>Offense Statute</u>	<u>Address</u>	<u>Reported Date</u>	<u>Dist</u>
<u>SPB3NL</u>				
C	BURGLARY 2D COMMERCIAL	0 E QUEEN AVE	4/30/2023	P4
C	BURGLARY 2D GARAGE	500 E GLASS AVE	5/3/2023	
C	RAPE OF A CHILD 1D ORAL/ANAL OR SAME SEX		5/5/2023	P4
C	RESIDENTIAL BURGLARY	900 E GARLAND AVE	5/1/2023	P4
C	RESIDENTIAL BURGLARY	700 E SANSON AVE	5/2/2023	P3
A	RESIDENTIAL BURGLARY	600 E BROAD AVE	5/2/2023	P4
C	RESIDENTIAL BURGLARY	6200 N LIDGERWOOD ST	5/6/2023	P4
C	RETAIL THEFT WITH SPECIAL CIRCUMSTANCES 3D	4700 N DIVISION ST	5/3/2023	P3
C	ROBBERY 1D COMMERCIAL	0 E EMPIRE AVE	5/2/2023	P3
C	THEFT 2D FROM MOTOR VEHICLE	800 E SANSON AVE	5/1/2023	P3
C	THEFT 2D FROM MOTOR VEHICLE	100 E DALTON AVE	5/3/2023	P3
C	THEFT 2D FROM MOTOR VEHICLE	800 E GORDON AVE	5/2/2023	P3
C	THEFT 2D FROM MOTOR VEHICLE	3700 N DIVISION ST	5/3/2023	P2
C	THEFT 3D ALL OTHER	100 E LACROSSE AVE	4/30/2023	P3
C	THEFT 3D ALL OTHER	700 E JOSEPH AVE	5/1/2023	P3
C	THEFT 3D ALL OTHER	300 E GORDON AVE	5/6/2023	P3
C	THEFT 3D ALL OTHER	4400 N LIDGERWOOD ST	5/1/2023	
C	THEFT 3D FROM MOTOR VEHICLE	500 E NORTH AVE	5/1/2023	
C	THEFT 3D SHOPLIFTING	0 E EMPIRE AVE	5/3/2023	P3
C	THEFT 3D SHOPLIFTING	4700 N DIVISION ST	5/5/2023	P1
C	THEFT 3D SHOPLIFTING	5600 N DIVISION ST	5/3/2023	
C	THEFT 3D SHOPLIFTING	4700 N DIVISION ST	5/6/2023	
C	THEFT 3D SHOPLIFTING	4700 N DIVISION ST	5/6/2023	
C	THEFT 3D VEHICLE PARTS AND ACCESSORIES	1200 E OLYMPIC AVE	5/2/2023	P3
C	THEFT OF MOTOR VEHICLE	900 E GARLAND AVE	5/1/2023	P4
C	THEFT OF MOTOR VEHICLE	6200 N DIVISION ST	5/5/2023	P4
<u>SPB3SH</u>				
C	ASSAULT 2D	7000 N COLTON ST	5/1/2023	P4
C	ASSAULT 2D	900 E SITKA AVE	5/2/2023	P4
C	BURGLARY 1D COMMERCIAL	1200 E FRANCIS AVE	5/4/2023	P4
C	BURGLARY 2D COMMERCIAL	9100 N NEWPORT HWY	5/1/2023	P4
C	BURGLARY 2D COMMERCIAL	9200 N COLTON ST	5/6/2023	P4
C	IBR Purposes Only - Theft From Motor Vehicle	9400 N DIVISION ST	5/1/2023	P3
C	RESIDENTIAL BURGLARY	9500 N DIVISION ST	5/6/2023	P4
C	ROBBERY 2D COMMERCIAL	7800 N DIVISION ST	4/30/2023	P4
C	SHOPLIFTING BURGLARY	9200 N COLTON ST	5/1/2023	P4
C	SHOPLIFTING BURGLARY	9200 N COLTON ST	5/1/2023	P2
C	THEFT 2D ALL OTHER	9200 N COLTON ST	4/30/2023	P3

For protection of victim privacy, the entire address on sexual assault crimes has been redacted.

A/C	Offense Statute	Address	Reported Date	Dist
C	THEFT 2D ALL OTHER	6500 N NEVADA ST	5/2/2023	P3
C	THEFT 2D ALL OTHER	N NEVADA ST / E LYONS AVE	5/5/2023	P3
C	THEFT 2D FROM BUILDING	9700 N NEWPORT HWY	5/4/2023	P3
C	THEFT 2D FROM MOTOR VEHICLE	1500 E LYONS AVE	5/3/2023	P3
C	THEFT 3D ALL OTHER	400 E MAGNESIUM RD	4/30/2023	P3
C	THEFT 3D ALL OTHER	10100 N NEVADA ST	5/2/2023	
C	THEFT 3D ALL OTHER	9100 N NEWPORT HWY	5/4/2023	
C	THEFT 3D FROM BUILDING	8200 N DIVISION ST	5/3/2023	
A	THEFT 3D FROM MOTOR VEHICLE	200 E LINCOLN RD	5/2/2023	P3
A	THEFT 3D FROM MOTOR VEHICLE	7900 N DAKOTA ST	5/2/2023	P3
C	THEFT 3D FROM MOTOR VEHICLE	1700 E WEILE AVE	5/2/2023	
C	THEFT 3D SHOPLIFTING	9200 N COLTON ST	4/30/2023	P4
C	THEFT 3D SHOPLIFTING	9200 N COLTON ST	5/2/2023	P3
C	THEFT 3D SHOPLIFTING	9200 N COLTON ST	5/3/2023	P4
C	THEFT 3D SHOPLIFTING	9200 N COLTON ST	5/4/2023	P3
C	THEFT 3D SHOPLIFTING	6700 N DIVISION ST	4/30/2023	
C	THEFT 3D SHOPLIFTING	9100 N NEWPORT HWY	5/1/2023	
C	THEFT 3D SHOPLIFTING	7700 N DIVISION ST	5/3/2023	
C	THEFT 3D SHOPLIFTING	9600 N NEWPORT HWY	5/4/2023	
C	THEFT 3D SHOPLIFTING	9100 N NEWPORT HWY	5/5/2023	
C	THEFT 3D SHOPLIFTING	9100 N NEWPORT HWY	5/4/2023	
C	THEFT OF A FIREARM FROM BUILDING	200 E WEDGEWOOD AVE	5/1/2023	P3
C	THEFT OF A FIREARM FROM BUILDING	7000 N STANDARD ST	5/1/2023	P1
C	THEFT OF MOTOR VEHICLE	0 E WEILE AVE	4/30/2023	P4
A	THEFT OF MOTOR VEHICLE	6900 N WISCOMB ST	5/6/2023	P3

SPB3WH

C	BURGLARY 2D GARAGE	5100 N CRESTLINE ST	5/2/2023	P3
C	BURGLARY 2D GARAGE	1800 E CENTRAL AVE	5/2/2023	
C	RESIDENTIAL BURGLARY	4700 N MAGNOLIA ST	5/1/2023	P4
C	RESIDENTIAL BURGLARY	1600 E BISMARK AVE	5/1/2023	P4
C	RESIDENTIAL BURGLARY	5300 N CRESTLINE ST	5/2/2023	P4

POLICE SUMMARY - Ending: Saturday, May 6, 2023



NE - Northeast District (P4)

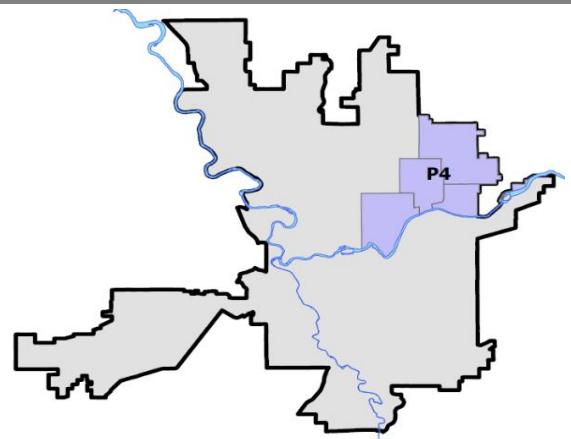
Preliminary IBR Counts

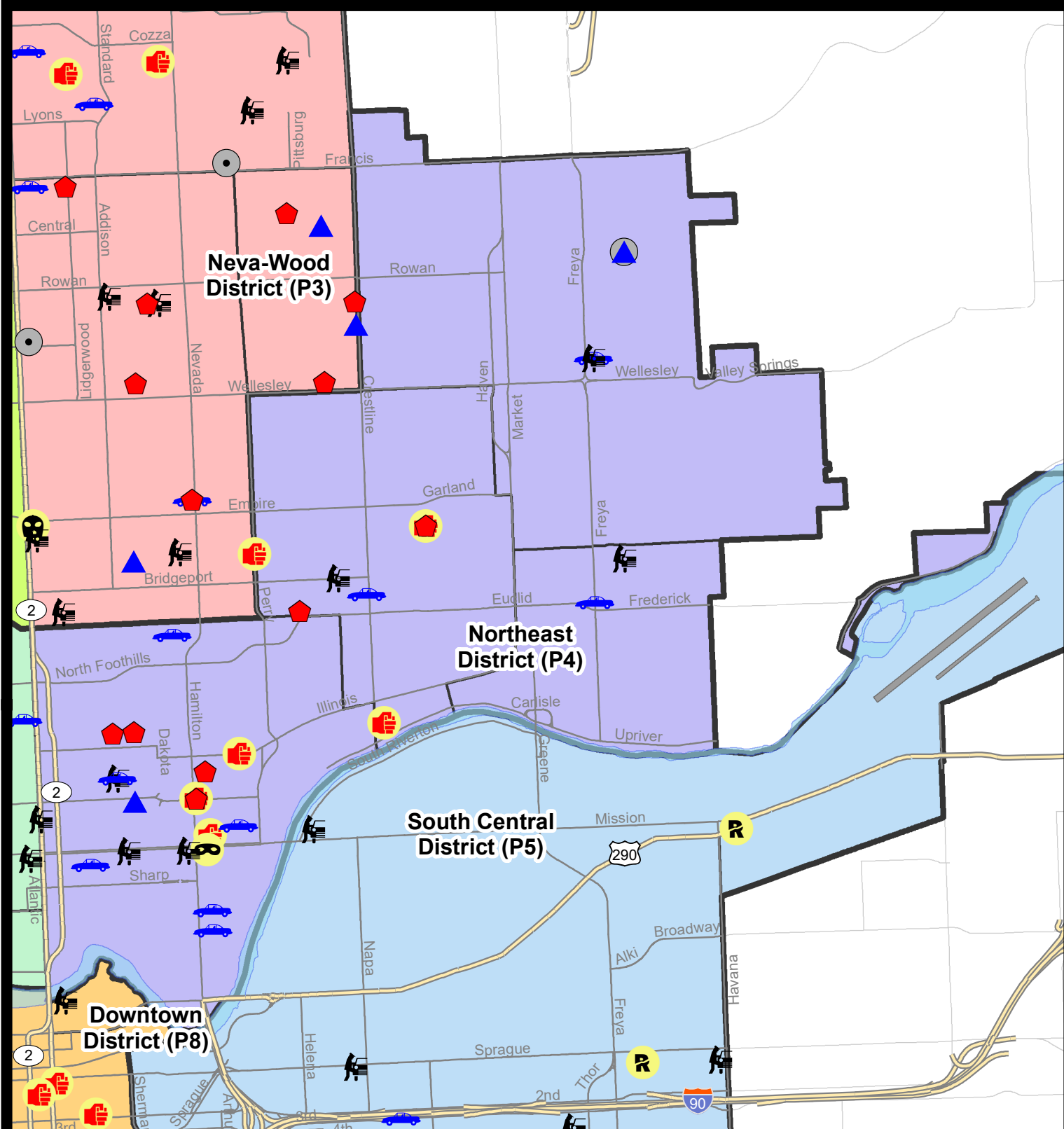
NIBRS Categories (Part 1 Selected)		7 Day Comparison			28 Day Comparison			YTD Comparison		
		Current	Prior	Percent	Current	Prior	Percent	Current	Prior	Percent
Violent	Criminal Homicide	0	0		0	0		0	0	
	Rape	0	1	-100.00%	2	3	-33.33%	12	11	9.09%
	Robbery - Commercial	0	0		0	4	-100.00%	5	3	66.67%
	Robbery - Person	1	0		2	3	-33.33%	11	9	22.22%
	Aggravated Assault - Non DV	6	2	200.00%	13	5	160.00%	32	28	14.29%
	Aggravated Assault - DV	0	2	-100.00%	5	0		19	22	-13.64%
Violent Total:		7	5	40.00%	22	15	46.67%	79	73	8.22%
Property	Burglary - Residential	6	2	200.00%	13	12	8.33%	59	43	37.21%
	Burglary Garage	2	2	0.00%	6	3	100.00%	19	11	72.73%
	Burglary Commercial	1	1	0.00%	4	6	-33.33%	20	59	-66.10%
	Larceny	15	26	-42.31%	80	84	-4.76%	360	400	-10.00%
	Vehicle Theft	9	4	125.00%	19	22	-13.64%	96	98	-2.04%
	Arson	0	1	-100.00%	1	0		2	3	-33.33%
Property Total:		33	36	-8.33%	123	127	-3.15%	556	614	-9.45%
Preliminary Part 1 Crime Totals:		40	41	-2.44%	145	142	2.11%	635	687	-7.57%
Current 7 Day Period:		4/30/2023 - 5/6/2023			Prior 7 Day Period:		4/23/2023 - 4/29/2023			
Current 28 Day Period:		4/9/2023 - 5/6/2023			Prior 28 Day Period:		3/12/2023 - 4/8/2023			
Current YTD Day Period:		1/1/2023 - 5/6/2023			Prior YTD Period:		1/1/2022 - 5/6/2022			

Prepared by SPD Crime Analysis Office - Monday, May 8, 2023

NOTE: SPD moved from UCR to the NIBRS reporting standard on 10/4/16 following the transition to a new RMS System. [Numbers on CompStat reports prior to this date should not be used as a comparison to those on this report.](#) Additional info on these reporting standards can be found on the FBI website: <https://ucr.fbi.gov/nibrs-overview>

This chart represents Preliminary counts of selected crime categories from Police Case Reports. Full statistical analysis to determine the confidence level of this data has not been performed. The % change columns on the preliminary counts differ from the percentage change on the NIBRS crime report, sometimes significantly. The CompStat report is designed for operational use and includes only selected NIBRS categories and coding less complex than full NIBRS rules. Official statistics for these and other NIBRS categories can be found on WASPC & FBI websites once available.





City of Spokane
Northeast District (P4)
Selected Crime Codes
2023-04-30 to 2023-05-06
 Prepared By:
 Crime Analysis Unit
 Spokane Police Department

Legend

NIBRS Events



Criminal Homicide



Rape



Robbery Commercial



Robbery Person



Aggravated Assault



Burglary Residential



Burglary Garage



Burglary Commercial



Vehicle Prowling



Vehicle Theft



Arson



Cases Represent LERMS Crime Codes
 Points may indicate multiple events
 Note: Veh Prowl is only Larceny displayed

For Additional Information on
 Incidents pertaining to an
 Area, Trend, or Pattern
 Contact Information Analysis

0 0.2 0.4 0.8 Miles



THIS IS NOT A LEGAL DOCUMENT:
 The information shown on this map is compiled
 from various sources and is subject to constant
 revision. Information shown on this map should
 not be used to determine the location of facilities
 in relationship to property lines, section lines,
 streets, etc.

Sunday - Saturday

NE - Northeast District (P4)

4/30/2023 TO 5/6/2023



<u>A/C</u>	<u>Offense Statute</u>	<u>Address</u>	<u>Reported Date</u>	<u>Dist</u>
<u>SPB4BE</u>				
C	ASSAULT 1D	2100 E NORTH CRESCENT AVE	5/2/2023	P4
C	ASSAULT 2D	E GLASS AVE / N PERRY ST	5/5/2023	P4
C	BURGLARY 1D FROM RESIDENCE	3700 N COOK ST	5/2/2023	P4
C	HARASSMENT FELONY WEAPON INVOLVED	3700 N COOK ST	5/2/2023	P4
A	RESIDENTIAL BURGLARY	1600 E DALTON AVE	5/6/2023	P4
C	THEFT 2D VEHICLE PARTS AND ACCESSORIES	3000 N CRESTLINE ST	5/5/2023	P4
C	THEFT 3D ALL OTHER	3900 N MARKET ST	5/5/2023	P4
C	THEFT 3D FROM MOTOR VEHICLE	N NAPA ST / E BRIDGEPORT AVE	5/3/2023	P4
C	THEFT OF MOTOR VEHICLE	2000 E LIBERTY AVE	5/3/2023	P4
<u>SPB4HI</u>				
C	BURGLARY 2D COMMERCIAL	3900 E NEBRASKA AVE	5/6/2023	P4
A	BURGLARY 2D FENCED AREA	3000 E BROAD AVE	5/6/2023	P4
A	BURGLARY 2D GARAGE	3900 E NEBRASKA AVE	5/5/2023	P4
C	THEFT 1D ALL OTHER	4900 N FLORIDA ST	5/5/2023	P4
C	THEFT 3D FROM BUILDING	3700 N GORDON CT	5/5/2023	P4
A	THEFT 3D FROM MOTOR VEHICLE	3600 E BROAD AVE	5/3/2023	P4
A	THEFT OF MOTOR VEHICLE	3600 E BROAD AVE	5/3/2023	P4
<u>SPB4LO</u>				
C	ASSAULT 1D	900 E INDIANA AVE	4/30/2023	P4
C	ASSAULT 2D	E ILLINOIS AVE / N MORTON ST	4/30/2023	P3
C	ASSAULT 2D	900 E MISSION AVE	5/5/2023	P4
C	BURGLARY 1D FROM RESIDENCE	900 E INDIANA AVE	4/30/2023	P4
C	BURGLARY 2D GARAGE	500 E INDIANA AVE	5/1/2023	P4
C	MAIL THEFT	900 E BALDWIN AVE	5/2/2023	P4
C	RESIDENTIAL BURGLARY	900 E ERMINA AVE	5/1/2023	P4
C	RESIDENTIAL BURGLARY	500 E CARLISLE AVE	5/2/2023	P4
C	RESIDENTIAL BURGLARY	400 E CARLISLE AVE	5/3/2023	P4
C	ROBBERY 1D PERSON	900 E MISSION AVE	5/1/2023	P4
C	THEFT 1D FROM BUILDING	100 E AUGUSTA AVE	5/3/2023	P4
C	THEFT 1D FROM MOTOR VEHICLE	400 E BALDWIN AVE	5/4/2023	P4
C	THEFT 2D FROM MOTOR VEHICLE	800 E MISSION AVE	5/1/2023	
C	THEFT 3D FROM BUILDING	700 E SHARP AVE	5/5/2023	P4
C	THEFT 3D FROM MOTOR VEHICLE	E NORA AVE / N DIVISION ST	5/3/2023	P4
C	THEFT 3D FROM MOTOR VEHICLE	500 E MISSION AVE	4/30/2023	
C	THEFT OF MOTOR VEHICLE	900 E DESMET AVE	4/30/2023	P2
C	THEFT OF MOTOR VEHICLE	N COLUMBUS ST / E CATALDO AVE	5/2/2023	P4
C	THEFT OF MOTOR VEHICLE	200 E SINTO AVE	5/3/2023	P2

A/C	Offense Statute	Address	Reported Date	Dist
C	THEFT OF MOTOR VEHICLE	2900 N CINCINNATI ST	5/4/2023	P4
C	THEFT OF MOTOR VEHICLE	400 E BALDWIN AVE	5/4/2023	P4
C	THEFT OF MOTOR VEHICLE	1100 E AUGUSTA AVE	5/4/2023	P4
SPB4MI				
C	THEFT 3D FROM MOTOR VEHICLE	N REBECCA ST / E COURTLAND AVE	5/3/2023	
C	THEFT OF MOTOR VEHICLE	N FREYA ST / E EUCLID AVE	5/1/2023	P4

SPOKANE POLICE DEPARTMENT



South Precinct CHARLIE Sector

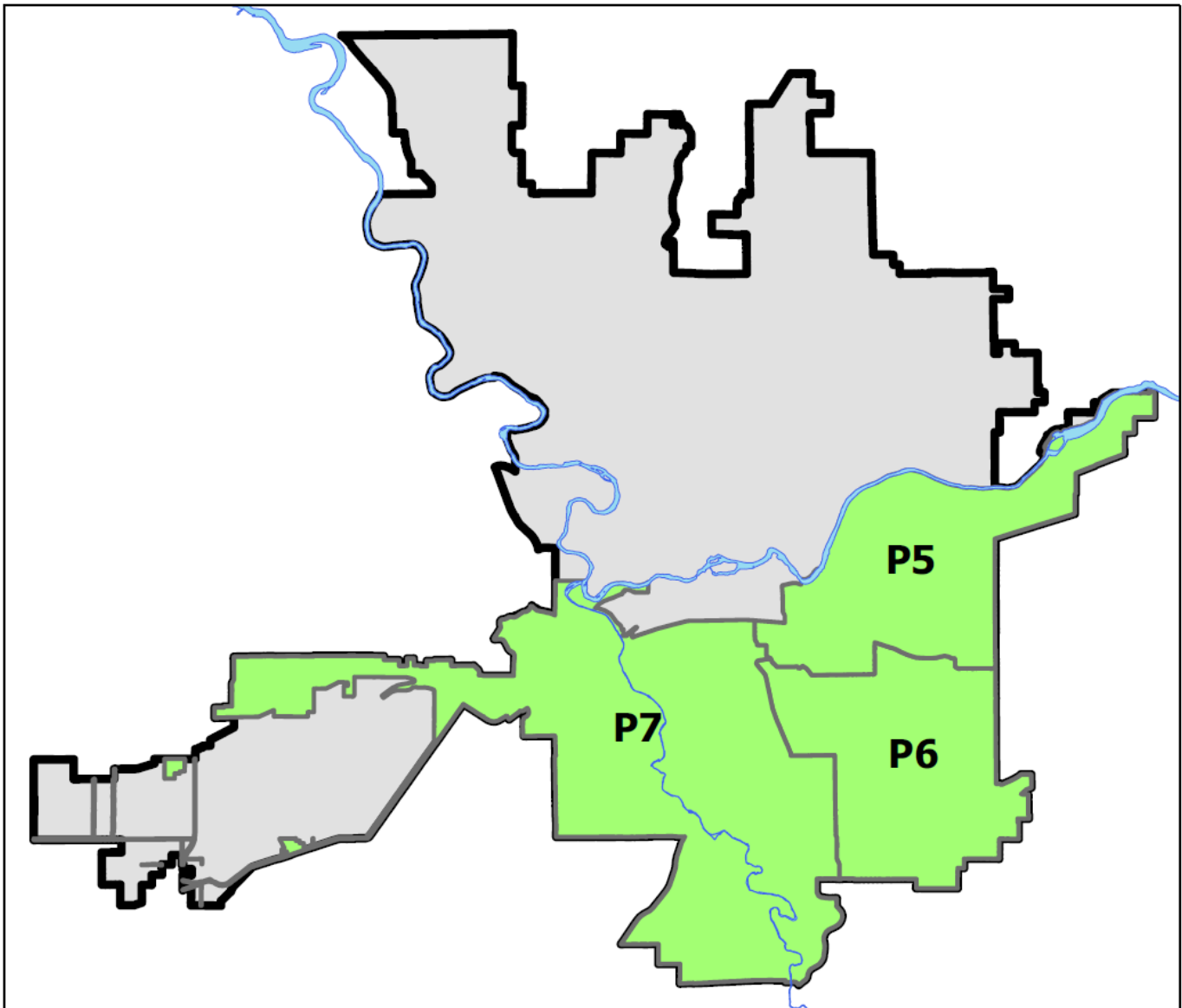
PSA Commander

Captain Matt Cowles

South Central District (P5)

Southeast District (P6)

Southwest District (P7)



POLICE SUMMARY - Ending: Saturday, May 6, 2023

SOUTH PRECINCT (P5, P6, P7) CHARLIE SECTOR



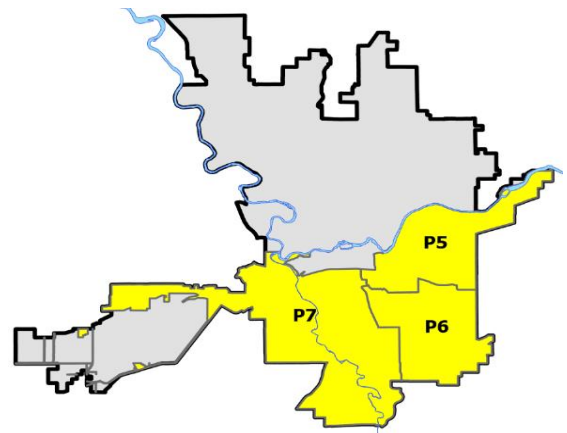
Preliminary IBR Counts

NIBRS Categories (Part 1 Selected)		7 Day Comparison			28 Day Comparison			YTD Comparison		
		Current	Prior	Percent	Current	Prior	Percent	Current	Prior	Percent
Violent	Criminal Homicide	0	0		0	0		2	2	0.00%
	Rape	2	0		5	7	-28.57%	26	27	-3.70%
	Robbery - Commercial	0	0		0	2	-100.00%	6	5	20.00%
	Robbery - Person	1	0		2	2	0.00%	12	11	9.09%
	Aggravated Assault - Non DV	2	2	0.00%	8	11	-27.27%	52	44	18.18%
	Aggravated Assault - DV	2	1	100.00%	8	10	-20.00%	32	40	-20.00%
Violent Total:		7	3	133.33%	23	32	-28.13%	130	129	0.78%
Property	Burglary - Residential	4	1	300.00%	12	11	9.09%	59	78	-24.36%
	Burglary Garage	4	4	0.00%	15	11	36.36%	52	41	26.83%
	Burglary Commercial	0	3	-100.00%	7	7	0.00%	44	71	-38.03%
	Larceny	37	39	-5.13%	175	153	14.38%	784	1010	-22.38%
	Vehicle Theft	7	5	40.00%	20	28	-28.57%	128	164	-21.95%
	Arson	0	0		2	0		4	4	0.00%
Property Total:		52	52	0.00%	231	210	10.00%	1071	1368	-21.71%
Preliminary Part 1 Crime Totals:		59	55	7.27%	254	242	4.96%	1201	1497	-19.77%
Current 7 Day Period:		4/30/2023 - 5/6/2023			Prior 7 Day Period:		4/23/2023 - 4/29/2023			
Current 28 Day Period:		4/9/2023 - 5/6/2023			Prior 28 Day Period:		3/12/2023 - 4/8/2023			
Current YTD Day Period:		1/1/2023 - 5/6/2023			Prior YTD Period:		1/1/2022 - 5/6/2022			

Prepared by SPD Crime Analysis Office - Monday, May 8, 2023

NOTE: SPD moved from UCR to the NIBRS reporting standard on 10/4/16 following the transition to a new RMS System. [Numbers on CompStat reports prior to this date should not be used as a comparison to those on this report.](#) Additional info on these reporting standards can be found on the FBI website: <https://ucr.fbi.gov/nibrs-overview>

This chart represents Preliminary counts of selected crime categories from Police Case Reports. Full statistical analysis to determine the confidence level of this data has not been performed. The % change columns on the preliminary counts differ from the percentage change on the NIBRS crime report, sometimes significantly. The CompStat report is designed for operational use and includes only selected NIBRS categories and coding less complex than full NIBRS rules. Official statistics for these and other NIBRS categories can be found on WASPC & FBI websites once available.



Note: On 1/8/23 boundary changes incorporated portions of P7 into the Downtown Precinct (SPD8BA and SPD8PV); Consequently activity in P7 will appear lower if compared to printed CompStat reports prior to 1/8/23

POLICE SUMMARY - Ending: Saturday, May 6, 2023



SE - South Central District (P5)

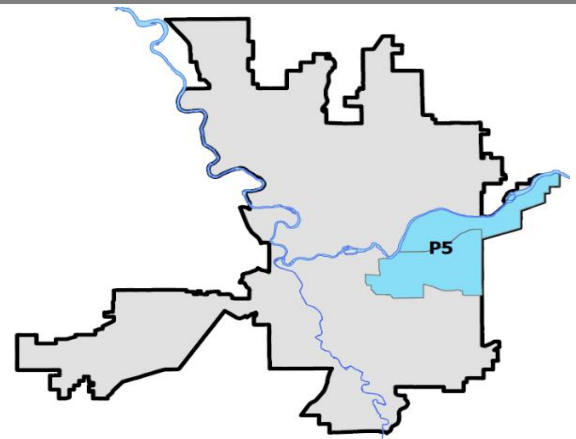
Preliminary IBR Counts

NIBRS Categories (Part 1 Selected)		7 Day Comparison			28 Day Comparison			YTD Comparison		
		Current	Prior	Percent	Current	Prior	Percent	Current	Prior	Percent
Violent	Criminal Homicide	0	0		0	0		0	1	-100.00%
	Rape	2	0		3	4	-25.00%	14	11	27.27%
	Robbery - Commercial	0	0		0	1	-100.00%	1	1	0.00%
	Robbery - Person	0	0		1	2	-50.00%	8	4	100.00%
	Aggravated Assault - Non DV	0	1	-100.00%	3	6	-50.00%	26	21	23.81%
	Aggravated Assault - DV	0	1	-100.00%	3	8	-62.50%	15	24	-37.50%
Violent Total:		2	2	0.00%	10	21	-52.38%	64	62	3.23%
Property	Burglary - Residential	0	1	-100.00%	6	4	50.00%	21	28	-25.00%
	Burglary Garage	0	0		1	8	-87.50%	18	14	28.57%
	Burglary Commercial	0	1	-100.00%	2	5	-60.00%	30	41	-26.83%
	Larceny	15	12	25.00%	71	57	24.56%	286	377	-24.14%
	Vehicle Theft	2	2	0.00%	5	11	-54.55%	54	74	-27.03%
	Arson	0	0		1	0		3	3	0.00%
Property Total:		17	16	6.25%	86	85	1.18%	412	537	-23.28%
Preliminary Part 1 Crime Totals:		19	18	5.56%	96	106	-9.43%	476	599	-20.53%
Current 7 Day Period:		4/30/2023 - 5/6/2023			Prior 7 Day Period:		4/23/2023 - 4/29/2023			
Current 28 Day Period:		4/9/2023 - 5/6/2023			Prior 28 Day Period:		3/12/2023 - 4/8/2023			
Current YTD Day Period:		1/1/2023 - 5/6/2023			Prior YTD Period:		1/1/2022 - 5/6/2022			


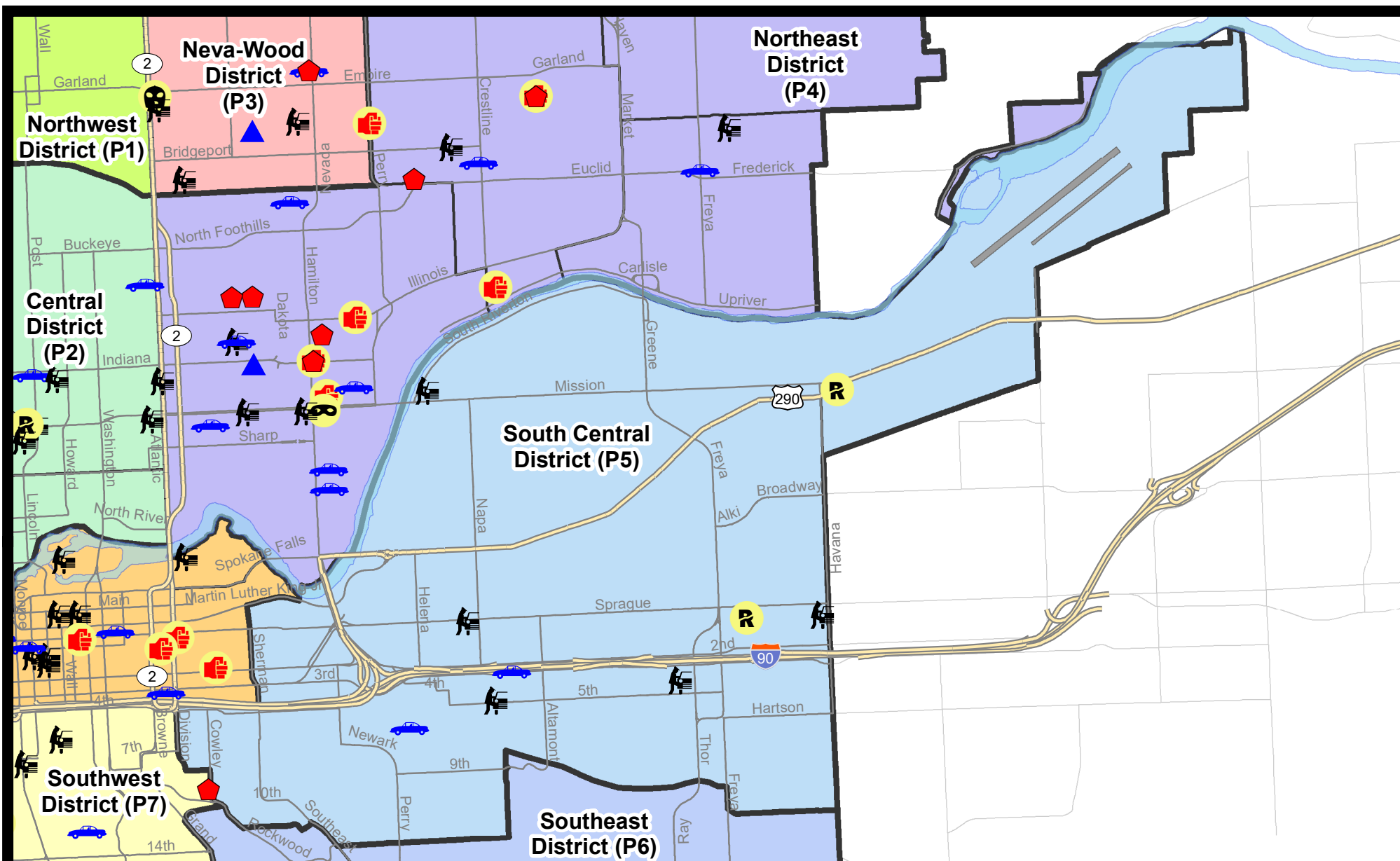
Prepared by SPD Crime Analysis Office - Monday, May 8, 2023

NOTE: SPD moved from UCR to the NIBRS reporting standard on 10/4/16 following the transition to a new RMS System. [Numbers on CompStat reports prior to this date should not be used as a comparison to those on this report.](#) Additional info on these reporting standards can be found on the FBI website: <https://ucr.fbi.gov/nibrs-overview>

This chart represents Preliminary counts of selected crime categories from Police Case Reports. Full statistical analysis to determine the confidence level of this data has not been performed. The % change columns on the preliminary counts differ from the percentage change on the NIBRS crime report, sometimes significantly. The CompStat report is designed for operational use and includes only selected NIBRS categories and coding less complex than full NIBRS rules. Official statistics for these and other NIBRS categories can be found on WASPC & FBI websites once available.



Note: On 2/10/21 a portion of the Police Block SPC5EC became part of the Downtown Precinct (SPD8EC); Consequently activity in P5 will appear lower if compared to printed CompStat reports prior to 2/10/21



City of Spokane
South Central District (P5)
Selected
Crime Types
2023-04-30 to 2023-05-06

Prepared By:
Crime Analysis Unit
Spokane Police Department

Legend

NIBRS Events



Criminal Homicide



Rape



Robbery Commercial



Robbery Person



Aggravated Assault



Burglary Residential



Burglary Garage



Burglary Commercial



Vehicle Prowling



Vehicle Theft



Arson

Cases Represent LERMS Crime Codes

Points may indicate multiple events

Note: Veh Prowl is only Larceny category displayed



For Additional Information on Incidents
 pertaining to an Area, Trend, or Pattern
 Contact Information Analysis

0 0.2 0.4 0.6 0.8 1 Miles



THIS IS NOT A LEGAL DOCUMENT:
 The information shown on this map is compiled
 from various sources and is subject to constant
 revision. Information shown on this map should
 not be used to determine the location of facilities
 in relationship to property lines, section lines,
 streets, etc.

Sunday - Saturday

SE - South Central District (P5)

4/30/2023 TO 5/6/2023



<u>A/C</u>	<u>Offense Statute</u>	<u>Address</u>	<u>Reported Date</u>	<u>Dist</u>
<u>SPC5EC</u>				
C	BURGLARY 2D FENCED AREA	100 S IVORY ST	5/2/2023	P6
C	MAIL THEFT	500 S HAVEN ST	5/3/2023	P5
C	RAPE 3D		5/5/2023	P6
C	THEFT 1D FROM BUILDING	3800 E 5TH AVE	5/1/2023	P5
C	THEFT 2D ALL OTHER	S RALPH ST / E 2ND AVE	4/30/2023	P5
C	THEFT 2D ALL OTHER	E 9TH AVE / S GARFIELD ST	5/1/2023	P5
C	THEFT 2D FROM BUILDING	1800 E 4TH AVE	5/3/2023	P5
C	THEFT 3D ALL OTHER	3600 E 1ST AVE	5/3/2023	P5
C	THEFT 3D FROM BUILDING	4100 E SPRAGUE AVE	5/3/2023	P5
A	THEFT 3D FROM MOTOR VEHICLE	4200 E SPRAGUE AVE	5/1/2023	P5
C	THEFT 3D FROM MOTOR VEHICLE	1900 E SPRAGUE AVE	5/3/2023	P5
C	THEFT 3D FROM MOTOR VEHICLE	2000 E 5TH AVE	5/6/2023	P5
C	THEFT 3D FROM MOTOR VEHICLE	400 S THOR ST	5/5/2023	
C	THEFT 3D SHOPLIFTING	2400 E SPRAGUE AVE	5/2/2023	P6
C	THEFT OF MOTOR VEHICLE	E 3RD AVE / S LEE ST	5/1/2023	P6
C	THEFT OF MOTOR VEHICLE	1400 E HARTSON AVE	5/5/2023	P7
<u>SPC5GP</u>				
C	RAPE 1D		4/30/2023	P6
C	THEFT 2D ALL OTHER	2100 E MISSION AVE	5/4/2023	
C	THEFT 3D FROM MOTOR VEHICLE	1600 E SOUTH RIVERTON AVE	5/3/2023	P5

POLICE SUMMARY - Ending: Saturday, May 6, 2023



SE - Southeast District (P6)

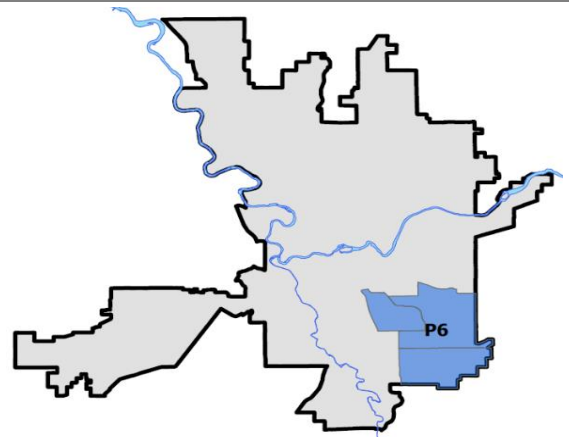
Preliminary IBR Counts

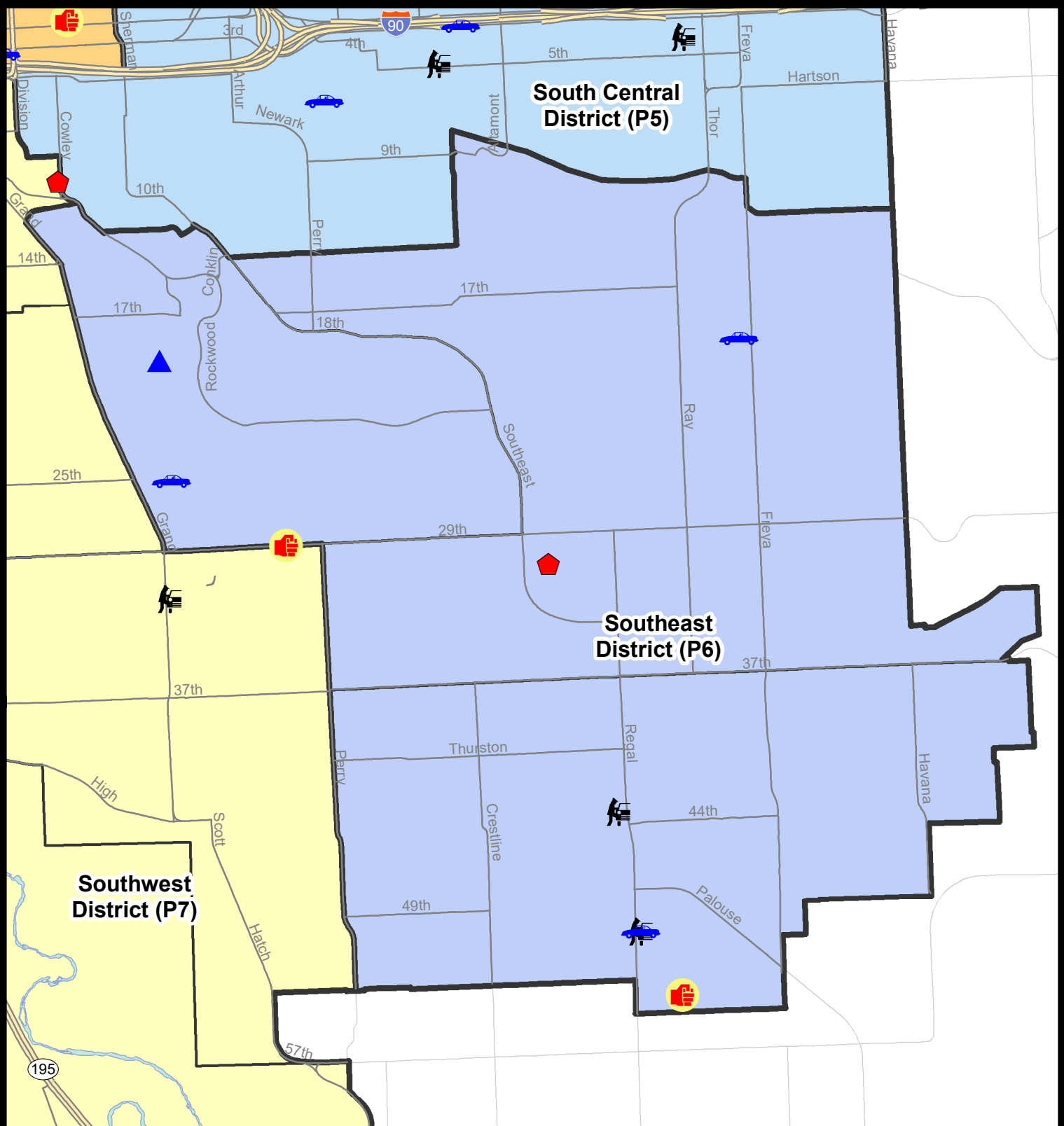
NIBRS Categories (Part 1 Selected)		7 Day Comparison			28 Day Comparison			YTD Comparison		
		Current	Prior	Percent	Current	Prior	Percent	Current	Prior	Percent
Violent	Criminal Homicide	0	0		0	0		0	0	
	Rape	0	0		0	0		3	5	-40.00%
	Robbery - Commercial	0	0		0	1	-100.00%	1	2	-50.00%
	Robbery - Person	0	0		0	0		0	2	-100.00%
	Aggravated Assault - Non DV	0	1	-100.00%	1	0		7	6	16.67%
	Aggravated Assault - DV	1	0		3	0		8	8	0.00%
Violent Total:		1	1	0.00%	4	1	300.00%	19	23	-17.39%
Property	Burglary - Residential	1	0		1	4	-75.00%	13	33	-60.61%
	Burglary Garage	1	2	-50.00%	5	2	150.00%	14	12	16.67%
	Burglary Commercial	0	1	-100.00%	3	1	200.00%	9	10	-10.00%
	Larceny	9	9	0.00%	40	38	5.26%	194	198	-2.02%
	Vehicle Theft	3	2	50.00%	7	5	40.00%	30	36	-16.67%
	Arson	0	0		0	0		0	1	-100.00%
Property Total:		14	14	0.00%	56	50	12.00%	260	290	-10.34%
Preliminary Part 1 Crime Totals:		15	15	0.00%	60	51	17.65%	279	313	-10.86%
Current 7 Day Period:		4/30/2023 - 5/6/2023			Prior 7 Day Period:		4/23/2023 - 4/29/2023			
Current 28 Day Period:		4/9/2023 - 5/6/2023			Prior 28 Day Period:		3/12/2023 - 4/8/2023			
Current YTD Day Period:		1/1/2023 - 5/6/2023			Prior YTD Period:		1/1/2022 - 5/6/2022			

Prepared by SPD Crime Analysis Office - Monday, May 8, 2023

NOTE: SPD moved from UCR to the NIBRS reporting standard on 10/4/16 following the transition to a new RMS System. [Numbers on CompStat reports prior to this date should not be used as a comparison to those on this report.](#) Additional info on these reporting standards can be found on the FBI website: <https://ucr.fbi.gov/nibrs-overview>

This chart represents Preliminary counts of selected crime categories from Police Case Reports. Full statistical analysis to determine the confidence level of this data has not been performed. The % change columns on the preliminary counts differ from the percentage change on the NIBRS crime report, sometimes significantly. The CompStat report is designed for operational use and includes only selected NIBRS categories and coding less complex than full NIBRS rules. Official statistics for these and other NIBRS categories can be found on WASPC & FBI websites once available.





City of Spokane
Southeast District (P6)
Selected
Crime Codes
2023-04-30 to 2023-05-06
 Prepared By:
 Crime Analysis Unit
 Spokane Police Department

Legend

NIBRS Events



Criminal Homicide



Rape



Robbery Commercial



Robbery Person



Aggravated Assault



Burglary Residential



Burglary Garage



Burglary Commercial



Vehicle Prowling



Vehicle Theft



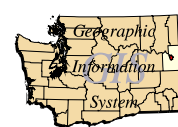
Arson



Cases Represent LERMS Crime Codes
 Points may indicate multiple events
 Note: Veh Prowl is only Larceny displayed

For Additional Information on
 Incidents pertaining to an
 Area, Trend, or Pattern
 Contact Information Analysis

0 0.15 0.3 0.6 Miles



THIS IS NOT A LEGAL DOCUMENT:
 The information shown on this map is compiled
 from various sources and is subject to constant
 revision. Information shown on this map should
 not be used to determine the location of facilities
 in relationship to property lines, section lines,
 streets, etc.

Sunday - Saturday

SE - Southeast District (P6)

4/30/2023 TO 5/6/2023



<u>A/C</u>	<u>Offense Statute</u>	<u>Address</u>	<u>Reported Date</u>	<u>Dist</u>
<u>SPC6LH</u>				
C	RESIDENTIAL BURGLARY	3000 S COOK ST	4/30/2023	P6
C	THEFT 2D ALL OTHER	1900 E 34TH AVE	5/3/2023	P6
C	THEFT 3D SHOPLIFTING	2500 E 29TH AVE	5/1/2023	P6
C	THEFT 3D SHOPLIFTING	2500 E 29TH AVE	5/4/2023	
C	THEFT 3D VEHICLE PARTS AND ACCESSORIES	3100 E 28TH AVE	5/1/2023	P6
C	THEFT OF MOTOR VEHICLE	3500 E 20TH AVE	5/4/2023	P6
<u>SPC6RW</u>				
C	BURGLARY 2D GARAGE	600 E 19TH AVE	4/30/2023	P6
C	THEFT 2D ALL OTHER	1800 S UPPER TERRACE RD	5/3/2023	
C	THEFT 3D ALL OTHER	1600 S GRAND BLVD	5/3/2023	P6
C	THEFT OF MOTOR VEHICLE	600 E 25TH AVE	5/6/2023	P6
<u>SPC6SG</u>				
C	ASSAULT 2D	3200 E 55TH AVE	5/3/2023	P6
C	THEFT 2D FROM MOTOR VEHICLE	4300 S REGAL ST	5/2/2023	P6
C	THEFT 3D ALL OTHER	3300 E 55TH AVE	5/2/2023	
C	THEFT 3D FROM MOTOR VEHICLE	5000 S REGAL ST	5/5/2023	P6
C	THEFT OF MOTOR VEHICLE	5000 S REGAL ST	5/5/2023	P6

POLICE SUMMARY - Ending: Saturday, May 6, 2023



SW - Southwest District (P7)

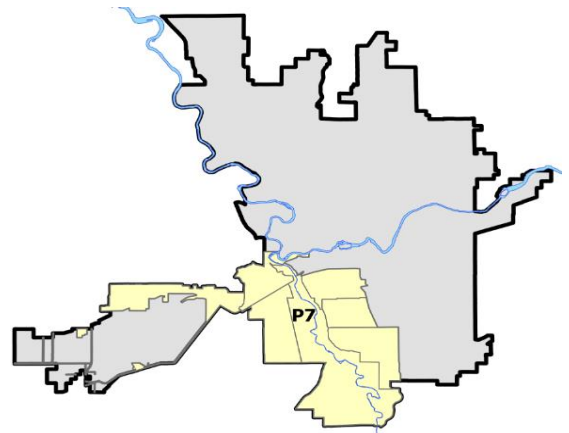
Preliminary IBR Counts

NIBRS Categories (Part 1 Selected)		7 Day Comparison			28 Day Comparison			YTD Comparison		
		Current	Prior	Percent	Current	Prior	Percent	Current	Prior	Percent
Violent	Criminal Homicide	0	0		0	0		2	1	100.00%
	Rape	0	0		2	3	-33.33%	9	11	-18.18%
	Robbery - Commercial	0	0		0	0		4	2	100.00%
	Robbery - Person	1	0		1	0		4	5	-20.00%
	Aggravated Assault - Non DV	2	0		4	5	-20.00%	19	17	11.76%
	Aggravated Assault - DV	1	0		2	2	0.00%	9	8	12.50%
	Violent Total:		4	0		9	10	-10.00%	47	44
Property	Burglary - Residential	3	0		5	3	66.67%	25	17	47.06%
	Burglary Garage	3	2	50.00%	9	1	800.00%	20	15	33.33%
	Burglary Commercial	0	1	-100.00%	2	1	100.00%	5	20	-75.00%
	Larceny	13	18	-27.78%	64	58	10.34%	304	435	-30.11%
	Vehicle Theft	2	1	100.00%	8	12	-33.33%	44	54	-18.52%
	Arson	0	0		1	0		1	0	
	Property Total:		21	22	-4.55%	89	75	18.67%	399	541
Preliminary Part 1 Crime Totals:		25	22	13.64%	98	85	15.29%	446	585	-23.76%
Current 7 Day Period:		4/30/2023 - 5/6/2023			Prior 7 Day Period:		4/23/2023 - 4/29/2023			
Current 28 Day Period:		4/9/2023 - 5/6/2023			Prior 28 Day Period:		3/12/2023 - 4/8/2023			
Current YTD Day Period:		1/1/2023 - 5/6/2023			Prior YTD Period:		1/1/2022 - 5/6/2022			

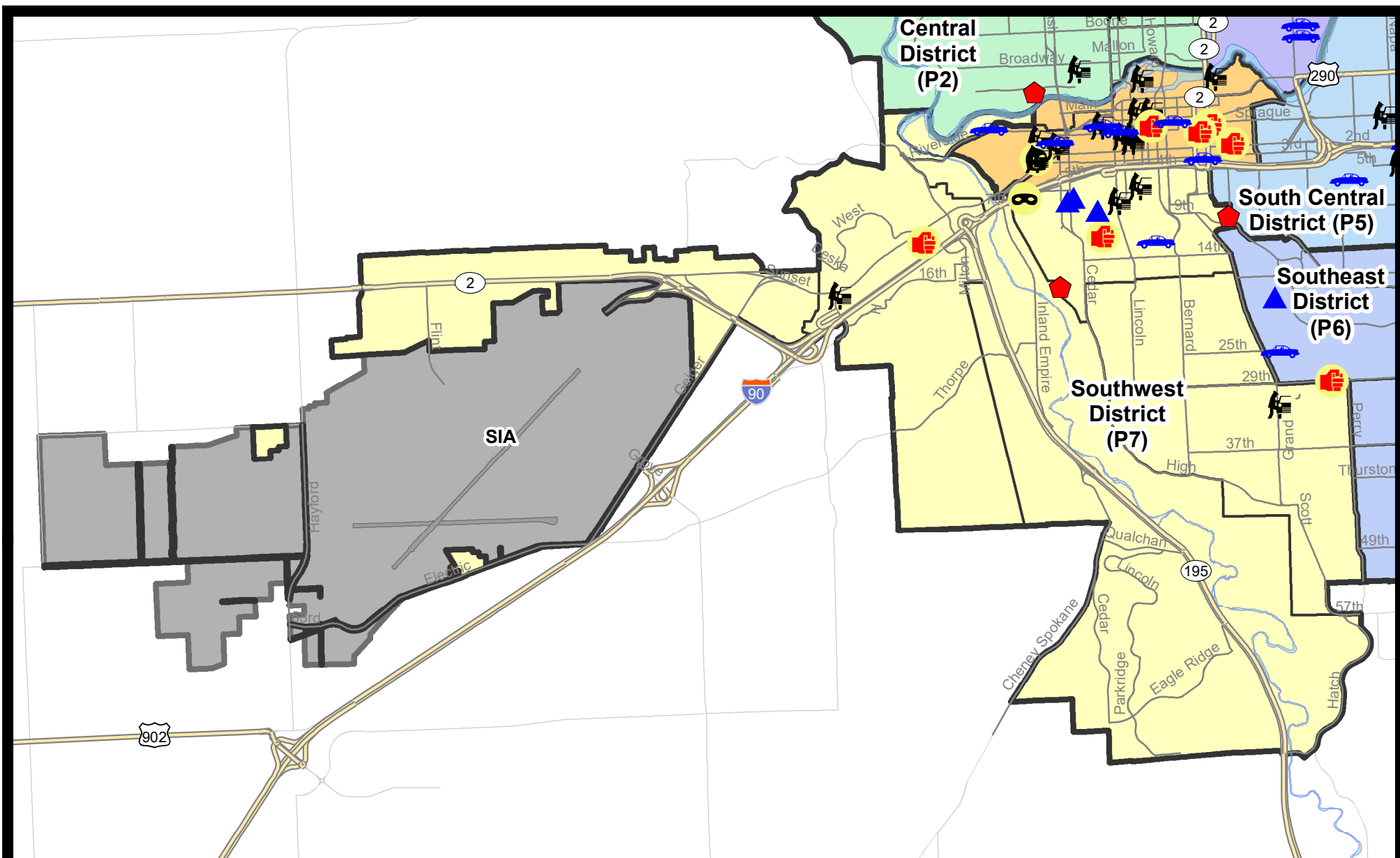
Prepared by SPD Crime Analysis Office - Monday, May 8, 2023

NOTE: SPD moved from UCR to the NIBRS reporting standard on 10/4/16 following the transition to a new RMS System. [Numbers on CompStat reports prior to this date should not be used as a comparison to those on this report.](#) Additional info on these reporting standards can be found on the FBI website: <https://ucr.fbi.gov/nibrs-overview>

This chart represents Preliminary counts of selected crime categories from Police Case Reports. Full statistical analysis to determine the confidence level of this data has not been performed. The % change columns on the preliminary counts differ from the percentage change on the NIBRS crime report, sometimes significantly. The CompStat report is designed for operational use and includes only selected NIBRS categories and coding less complex than full NIBRS rules. Official statistics for these and other NIBRS categories can be found on WASPC & FBI websites once available.



Note: On 1/8/23 boundary changes were implemented that incorporated portions of P7 into the Downtown DAVID Sector (SPD8BA SPD8PV); Consequently activity in P7 will appear lower if compared to printed CompStat reports prior to 1/8/23



City of Spokane
Southwest District (P7)
Selected
Crime Types
2023-04-30 to 2023-05-06
 Prepared By:
 Crime Analysis Unit
 Spokane Police Department

Legend

NIBRS Events



Robbery Commercial

Robbery Person



Aggravated Assault

Burglary Residential

Burglary Garage



Burglary Commercial



Vehicle Prowling



Vehicle Theft



Arson

Cases Represent LERMS Crime Codes
 Points may indicate multiple events
 Note: Veh Prowl is only Larceny category displayed



For Additional Information on Incidents
 pertaining to an Area, Trend, or Pattern
 Contact Information Analysis

0 0.2 0.4 0.6 0.8 1 1.2 1.4 1.6 Miles



THIS IS NOT A LEGAL DOCUMENT:
 The information shown on this map is compiled
 from various sources and is subject to constant
 revision. Information shown on this map should
 not be used to determine the location of facilities
 in relationship to property lines, section lines,
 streets, etc.



Sunday - Saturday

SE - Southwest District (P7)

4/30/2023 TO 5/6/2023



<u>A/C</u>	<u>Offense Statute</u>	<u>Address</u>	<u>Reported Date</u>	<u>Dist</u>
<u>SPC7CH</u>				
C	ASSAULT 1D	1100 W 11TH AVE	5/1/2023	P7
C	BURGLARY 2D GARAGE	1200 W 8TH AVE	5/1/2023	P7
C	BURGLARY 2D GARAGE	1500 W 7TH AVE	5/3/2023	P7
C	BURGLARY 2D GARAGE	1400 W 7TH AVE	5/5/2023	P7
C	RESIDENTIAL BURGLARY	1600 S ASH ST	5/1/2023	P7
C	RESIDENTIAL BURGLARY	600 S CANNON ST	5/1/2023	P7
C	RESIDENTIAL BURGLARY	900 S COWLEY ST	5/3/2023	P7
C	ROBBERY 1D CARJACKING	600 S CANNON ST	5/3/2023	P7
C	THEFT 2D ALL OTHER	100 W 5TH AVE	5/5/2023	P7
C	THEFT 3D ALL OTHER	400 S STEVENS ST	5/5/2023	P7
C	THEFT 3D ALL OTHER	600 S OAK ST	5/1/2023	
C	THEFT 3D ALL OTHER	W 5TH AVE / S JEFFERSON ST	5/3/2023	
C	THEFT 3D FROM MOTOR VEHICLE	900 W LINCOLN PL	5/5/2023	P7
C	THEFT 3D FROM MOTOR VEHICLE	700 W 6TH AVE	5/5/2023	P7
C	THEFT OF MOTOR VEHICLE	500 W SOUND AVE	5/1/2023	P7
<u>SPC7CS</u>				
C	DRIVE BY SHOOTING	S IVORY ST / E 29TH AVE	5/1/2023	P6
C	THEFT 3D FROM MOTOR VEHICLE	3100 S GRAND BLVD	4/30/2023	P6
<u>SPC7LC</u>				
C	THEFT 3D ALL OTHER	1200 S COEUR D ALENE ST	5/5/2023	P7
<u>SPC7PV</u>				
C	THEFT OF MOTOR VEHICLE	2300 W RIVERSIDE AVE	5/3/2023	P7
<u>SPC7WH</u>				
C	ASSAULT 2D	3100 W 12TH AVE	5/3/2023	P7
C	THEFT 2D ALL OTHER	2600 W 8TH AVE	5/6/2023	P7
C	THEFT 3D FROM MOTOR VEHICLE	4300 W SUNSET BLVD	4/30/2023	P7
<u>SPC7WP</u>				
C	THEFT 2D ALL OTHER	9900 W US 2 HWY	5/3/2023	P7
C	THEFT 3D ALL OTHER	9200 W US 2 HWY	5/5/2023	P7
C	THEFT 3D FROM BUILDING	1500 S SPOTTED RD	5/1/2023	P7

SPOKANE POLICE DEPARTMENT

Downtown Precinct

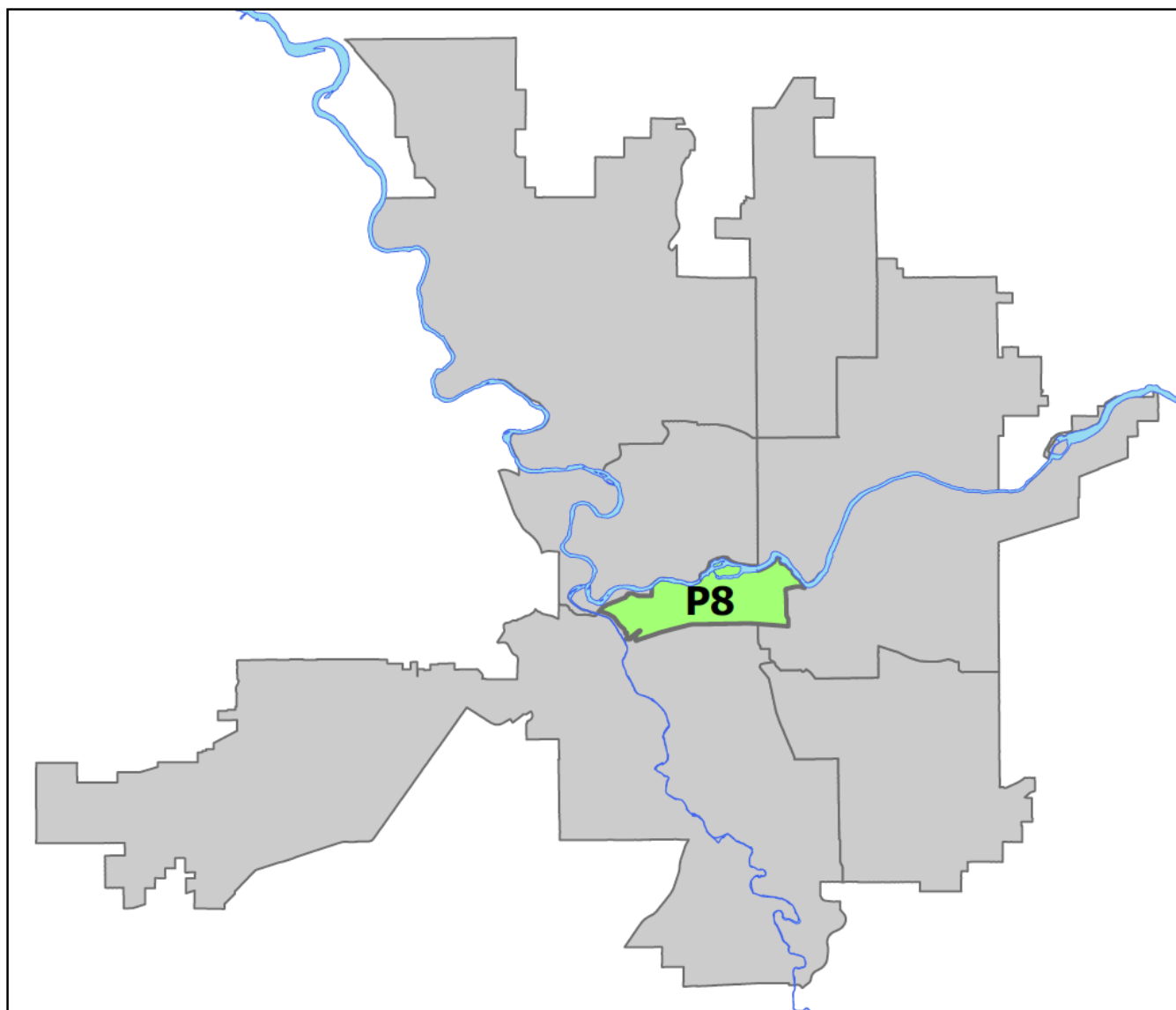
DAVID Sector



PSA Commander

Captain David Singley

Downtown District (P8)



POLICE SUMMARY - Ending: Saturday, May 6, 2023

DOWNTOWN PRECINCT (P8) DAVID SECTOR



Preliminary IBR Counts

NIBRS Categories (Part 1 Selected)		7 Day Comparison			28 Day Comparison			YTD Comparison		
		Current	Prior	Percent	Current	Prior	Percent	Current	Prior	Percent
Violent	Criminal Homicide	0	0		0	0		0	1	-100.00%
	Rape	0	0		1	3	-66.67%	11	13	-15.38%
	Robbery - Commercial	1	0		1	1	0.00%	5	6	-16.67%
	Robbery - Person	0	1	-100.00%	5	8	-37.50%	28	12	133.33%
	Aggravated Assault - Non DV	3	2	50.00%	11	11	0.00%	50	36	38.89%
	Aggravated Assault - DV	1	0		2	1	100.00%	12	6	100.00%
Violent Total:		5	3	66.67%	20	24	-16.67%	106	74	43.24%
Property	Burglary - Residential	0	1	-100.00%	4	3	33.33%	14	15	-6.67%
	Burglary Garage	0	0		2	3	-33.33%	10	3	233.33%
	Burglary Commercial	0	4	-100.00%	10	9	11.11%	35	28	25.00%
	Larceny	30	31	-3.23%	112	82	36.59%	446	694	-35.73%
	Vehicle Theft	5	3	66.67%	13	12	8.33%	49	66	-25.76%
	Arson	0	0		1	4	-75.00%	12	4	200.00%
Property Total:		35	39	-10.26%	142	113	25.66%	566	810	-30.12%
Preliminary Part 1 Crime Totals:		40	42	-4.76%	162	137	18.25%	672	884	-23.98%
Current 7 Day Period:		4/30/2023 - 5/6/2023			Prior 7 Day Period:		4/23/2023 - 4/29/2023			
Current 28 Day Period:		4/9/2023 - 5/6/2023			Prior 28 Day Period:		3/12/2023 - 4/8/2023			
Current YTD Day Period:		1/1/2023 - 5/6/2023			Prior YTD Period:		1/1/2022 - 5/6/2022			

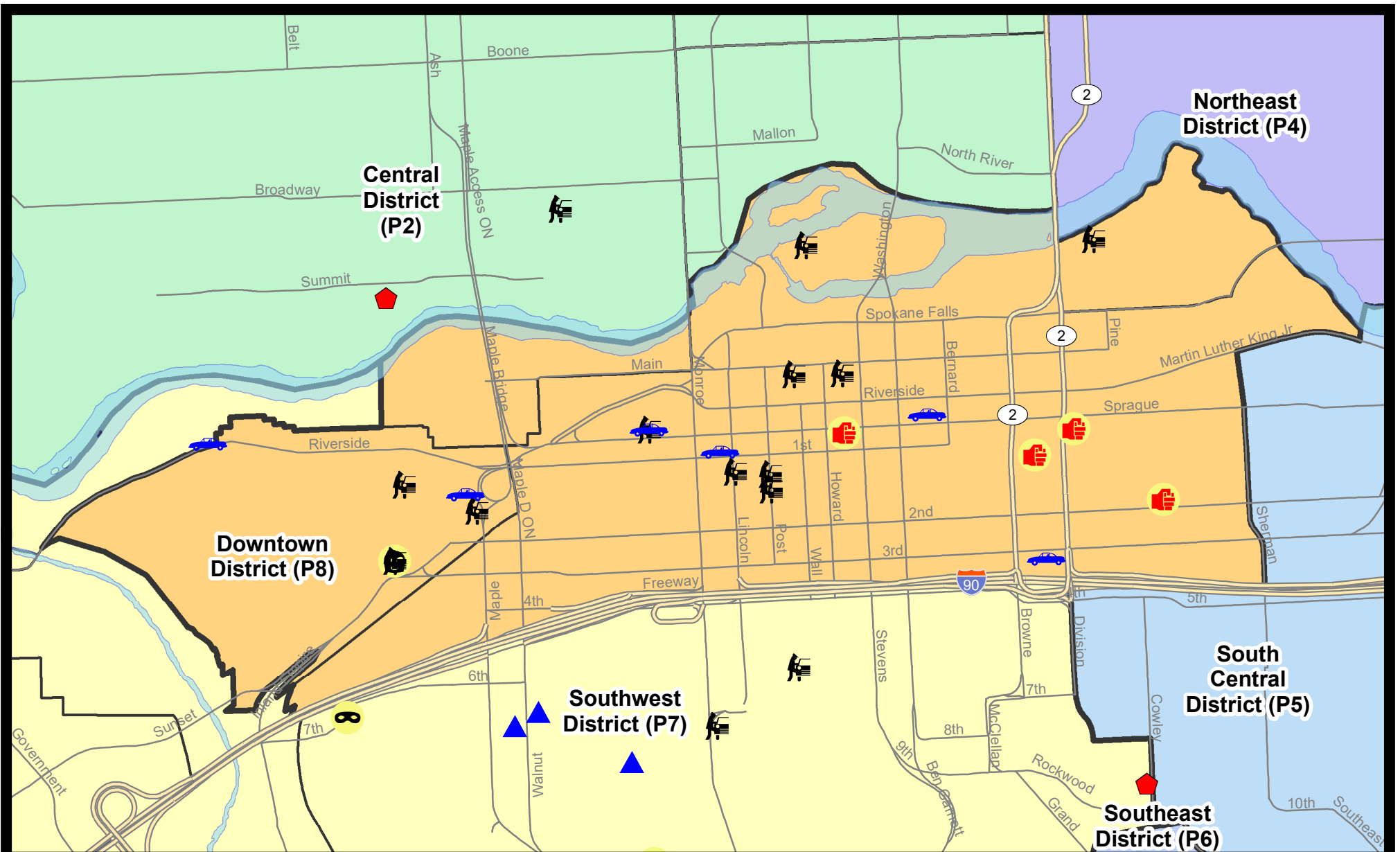
Prepared by SPD Crime Analysis Office - Monday, May 8, 2023

NOTE: SPD moved from UCR to the NIBRS reporting standard on 10/4/16 following the transition to a new RMS System. [Numbers on CompStat reports prior to this date should not be used as a comparison to those on this report.](#) Additional info on these reporting standards can be found on the FBI website: <https://ucr.fbi.gov/nibrs-overview>

This chart represents Preliminary counts of selected crime categories from Police Case Reports. Full statistical analysis to determine the confidence level of this data has not been performed. The % change columns on the preliminary counts differ from the percentage change on the NIBRS crime report, sometimes significantly. The CompStat report is designed for operational use and includes only selected NIBRS categories and coding less complex than full NIBRS rules. Official statistics for these and other NIBRS categories can be found on WASPC & FBI websites once available.



Note: On 1/8/23 boundary changes incorporated portions of P7 into the Downtown Precinct (SPD8BA and SPD8PV); Consequently activity in P8 will appear higher if compared to printed CompStat reports prior to 1/8/23




City of Spokane
Downtown District (P8)
Selected
Crime Types
2023-04-30 to 2023-05-26

Prepared By:
Crime Analysis Unit
Spokane Police Department

Legend

NIBRS Events



Cases Represent LERMS Crime Codes
 Points may indicate multiple events
 Note: Veh Prowl is only Larceny category displayed



For Additional Information on Incidents
 pertaining to an Area, Trend, or Pattern
 Contact Information Analysis

0 0.2 0.4 Miles



THIS IS NOT A LEGAL DOCUMENT:
 The information shown on this map is compiled
 from various sources and is subject to constant
 revision. Information shown on this map should
 not be used to determine the location of facilities
 in relationship to property lines, section lines,
 streets, etc.



Sunday - Saturday

SW - Downtown District (P8)

4/30/2023 TO 5/6/2023



<u>A/C</u>	<u>Offense Statute</u>	<u>Address</u>	<u>Reported Date</u>	<u>Dist</u>
<u>SPD8BA</u>				
C	ROBBERY 1D COMMERCIAL	1800 W 3RD AVE	5/1/2023	P8
C	THEFT 1D ALL OTHER	1900 W PACIFIC AVE	5/1/2023	P7
C	THEFT 2D FROM MOTOR VEHICLE	1600 W PACIFIC AVE	4/30/2023	P8
C	THEFT 3D FROM MOTOR VEHICLE	100 S OAK ST	5/4/2023	P8
A	THEFT 3D FROM MOTOR VEHICLE	1800 W 3RD AVE	5/4/2023	P8
A	THEFT OF MOTOR VEHICLE	1600 W PACIFIC AVE	5/6/2023	P8
<u>SPD8EC</u>				
C	ASSAULT 3D WEAPON OR NEGLIGENT INJURY	0 E 1ST AVE	5/2/2023	P8
C	ASSAULT 4D WEAPON	200 E 2ND AVE	5/2/2023	P8
C	THEFT 3D ALL OTHER	100 S DIVISION ST	5/6/2023	P8
C	THEFT 3D FROM BUILDING	400 E 2ND AVE	5/2/2023	P8
C	THEFT 3D SHOPLIFTING	S DIVISION ST / E 3RD AVE	5/4/2023	P8
<u>SPD8RS</u>				
C	ASSAULT 2D	500 W SPRAGUE AVE	5/3/2023	P8
C	ASSAULT 4D WEAPON	100 S STATE ST	5/4/2023	P8
C	MAIL THEFT	200 W SPOKANE FALLS BLVD	5/1/2023	P8
C	THEFT 1D FROM BUILDING	1100 W 1ST AVE	5/4/2023	P8
C	THEFT 1D FROM MOTOR VEHICLE	500 W MAIN AVE	5/1/2023	P8
C	THEFT 2D ALL OTHER	700 W RIVERSIDE AVE	4/30/2023	P8
C	THEFT 2D ALL OTHER	1100 W SPRAGUE AVE	5/2/2023	P8
C	THEFT 2D ALL OTHER	500 N HOWARD ST	5/3/2023	P8
C	THEFT 2D ALL OTHER	600 W 3RD AVE	5/4/2023	P8
C	THEFT 2D ALL OTHER	100 S MCCLELLAN ST	5/1/2023	
C	THEFT 2D FROM BUILDING	900 W SPRAGUE AVE	5/4/2023	P8
C	THEFT 2D FROM MOTOR VEHICLE	100 S LINCOLN ST	5/4/2023	P8
C	THEFT 2D FROM MOTOR VEHICLE	100 N WALL ST	5/5/2023	P8
C	THEFT 2D FROM MOTOR VEHICLE	500 N HOWARD ST	5/4/2023	
C	THEFT 3D ALL OTHER	900 W MAIN AVE	5/1/2023	P8
C	THEFT 3D ALL OTHER	700 W RIVERSIDE AVE	5/3/2023	P8
C	THEFT 3D ALL OTHER	600 W SPOKANE FALLS BLVD	5/5/2023	P8
C	THEFT 3D FROM BUILDING	900 W 1ST AVE	5/3/2023	P8
C	THEFT 3D FROM BUILDING	500 W SPRAGUE AVE	5/3/2023	P8
C	THEFT 3D FROM MOTOR VEHICLE	1100 W SPRAGUE AVE	5/1/2023	P8
C	THEFT 3D FROM MOTOR VEHICLE	S POST ST / W RAILROAD ALLEY AVE	5/2/2023	P8
C	THEFT 3D FROM MOTOR VEHICLE	0	5/6/2023	P8
C	THEFT 3D FROM MOTOR VEHICLE	400 N RIVERPOINT BLVD	5/3/2023	
C	THEFT 3D SHOPLIFTING	700 W MAIN AVE	5/1/2023	

For protection of victim privacy, the entire address on sexual assault crimes has been redacted.

A/C	Offense Statute	Address	Reported Date	Dist
C	THEFT 3D SHOPLIFTING	600 W MAIN AVE	5/6/2023	
C	THEFT OF MOTOR VEHICLE	1100 W SPRAGUE AVE	5/1/2023	P8
C	THEFT OF MOTOR VEHICLE	900 W 1ST AVE	5/3/2023	P8
C	THEFT OF MOTOR VEHICLE	300 W RIVERSIDE AVE	5/5/2023	P7
C	THEFT OF MOTOR VEHICLE	0 W 3RD AVE	5/6/2023	P8

POLICE SUMMARY - Ending: Saturday, May 6, 2023



Other Jurisdiction or Unk District

Preliminary IBR Counts

NIBRS Categories (Part 1 Selected)		7 Day Comparison			28 Day Comparison			YTD Comparison		
		Current	Prior	Percent	Current	Prior	Percent	Current	Prior	Percent
Violent	Criminal Homicide	0	0		0	0		0	0	
	Rape	0	0		1	1	0.00%	5	1	400.00%
	Robbery - Commercial	0	0		0	0		0	0	
	Robbery - Person	0	0		0	0		1	0	
	Aggravated Assault - Non DV	0	0		0	0		0	2	-100.00%
	Aggravated Assault - DV	0	0		0	0		0	1	-100.00%
Violent Total:		0	0		1	1	0.00%	6	4	50.00%
Property	Burglary - Residential	0	0		0	0		0	0	
	Burglary Garage	0	0		0	0		0	0	
	Burglary Commercial	0	0		0	0		0	3	-100.00%
	Larceny	0	0		0	3	-100.00%	8	31	-74.19%
	Vehicle Theft	0	0		0	0		0	1	-100.00%
	Arson	0	0		0	0		0	0	
Property Total:		0	0		0	3	-100.00%	8	35	-77.14%
Preliminary Part 1 Crime Totals:		0	0		1	4	-75.00%	14	39	-64.10%
Current 7 Day Period:		4/30/2023 - 5/6/2023			Prior 7 Day Period:		4/23/2023 - 4/29/2023			
Current 28 Day Period:		4/9/2023 - 5/6/2023			Prior 28 Day Period:		3/12/2023 - 4/8/2023			
Current YTD Day Period:		1/1/2023 - 5/6/2023			Prior YTD Period:		1/1/2022 - 5/6/2022			

Prepared by SPD Crime Analysis Office - Monday, May 8, 2023

NOTE: SPD moved from UCR to the NIBRS reporting standard on 10/4/16 following the transition to a new RMS System. [Numbers on CompStat reports prior to this date should not be used as a comparison to those on this report.](#) Additional info on these reporting standards can be found on the FBI website: <https://ucr.fbi.gov/nibrs-overview>

This chart represents Preliminary counts of selected crime categories from Police Case Reports. Full statistical analysis to determine the confidence level of this data has not been performed. The % change columns on the preliminary counts differ from the percentage change on the NIBRS crime report, sometimes significantly. The CompStat report is designed for operational use and includes only selected NIBRS categories and coding less complex than full NIBRS rules. Official statistics for these and other NIBRS categories can be found on WASPC & FBI websites once available.

Sunday - Saturday

4/30/2023 TO 5/6/2023

Other Jurisdiction/Unk District



<u>A/C</u>	<u>Offense Statute</u>	<u>Address</u>	<u>Reported Date</u>	<u>Dist</u>
#Type!				#Typ