

SPOKANE POLICE DEPARTMENT

PRELIMINARY CITYWIDE **IBR** CRIME REPORT



Preliminary IBR Counts

CHIEF OF POLICE

Craig Meidl

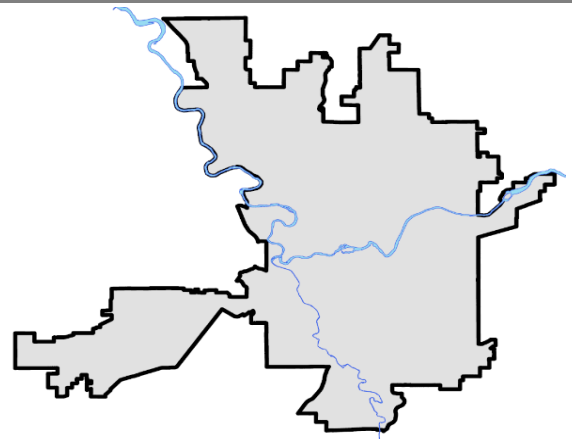
Period Ending: Saturday, April 29, 2023

NIBRS Categories (Part 1 Selected)		7 Day Comparison			28 Day Comparison			YTD Comparison		
		Current	Prior	Percent	Current	Prior	Percent	Current	Prior	Percent
Violent	Criminal Homicide	0	0		0	1	-100.00%	5	6	-16.67%
	Rape	2	4	-50.00%	18	19	-5.26%	80	77	3.90%
	Robbery - Commercial	1	2	-50.00%	11	4	175.00%	29	41	-29.27%
	Robbery - Person	1	4	-75.00%	16	18	-11.11%	68	63	7.94%
	Aggravated Assault - Non DV	10	10	0.00%	44	41	7.32%	182	169	7.69%
	Aggravated Assault - DV	6	8	-25.00%	30	24	25.00%	121	113	7.08%
Violent Total:		20	28	-28.57%	119	107	11.21%	485	469	3.41%
Property	Burglary - Residential	8	17	-52.94%	59	60	-1.67%	287	233	23.18%
	Burglary Garage	9	13	-30.77%	38	30	26.67%	147	97	51.55%
	Burglary Commercial	11	8	37.50%	55	41	34.15%	197	225	-12.44%
	Larceny	174	181	-3.87%	697	646	7.89%	2964	3601	-17.69%
	Vehicle Theft	22	22	0.00%	90	112	-19.64%	482	549	-12.20%
	Arson	1	4	-75.00%	7	11	-36.36%	36	24	50.00%
Property Total:		225	245	-8.16%	946	900	5.11%	4113	4729	-13.03%
Preliminary Part 1 Crime Totals:		245	273	-10.26%	1065	1007	5.76%	4598	5198	-11.54%
Current 7 Day Period:		4/23/2023 - 4/29/2023			Prior 7 Day Period:		4/16/2023 - 4/22/2023			
Current 28 Day Period:		4/2/2023 - 4/29/2023			Prior 28 Day Period:		3/5/2023 - 4/1/2023			
Current YTD Day Period:		1/1/2023 - 4/29/2023			Prior YTD Period:		1/1/2022 - 4/29/2022			

Prepared by SPD Crime Analysis Office - Monday, May 1, 2023

NOTE: SPD moved from UCR to the NIBRS reporting standard on 10/4/16 following the transition to a new RMS System. [Numbers on CompStat reports prior to this date should not be used as a comparison to those on this report.](#) Additional info on these reporting standards can be found on the FBI website: <https://ucr.fbi.gov/nibrs-overview>

This chart represents Preliminary counts of selected crime categories from Police Case Reports. Full statistical analysis to determine the confidence level of this data has not been performed. The % change columns on the preliminary counts differ from the percentage change on the NIBRS crime report, sometimes significantly. The CompStat report is designed for operational use and includes only selected NIBRS categories and coding less complex than full NIBRS rules. Official statistics for these and other NIBRS categories can be found on WASPC & FBI websites once available.



SPOKANE POLICE DEPARTMENT

Northwest Precinct

ADAM Sector

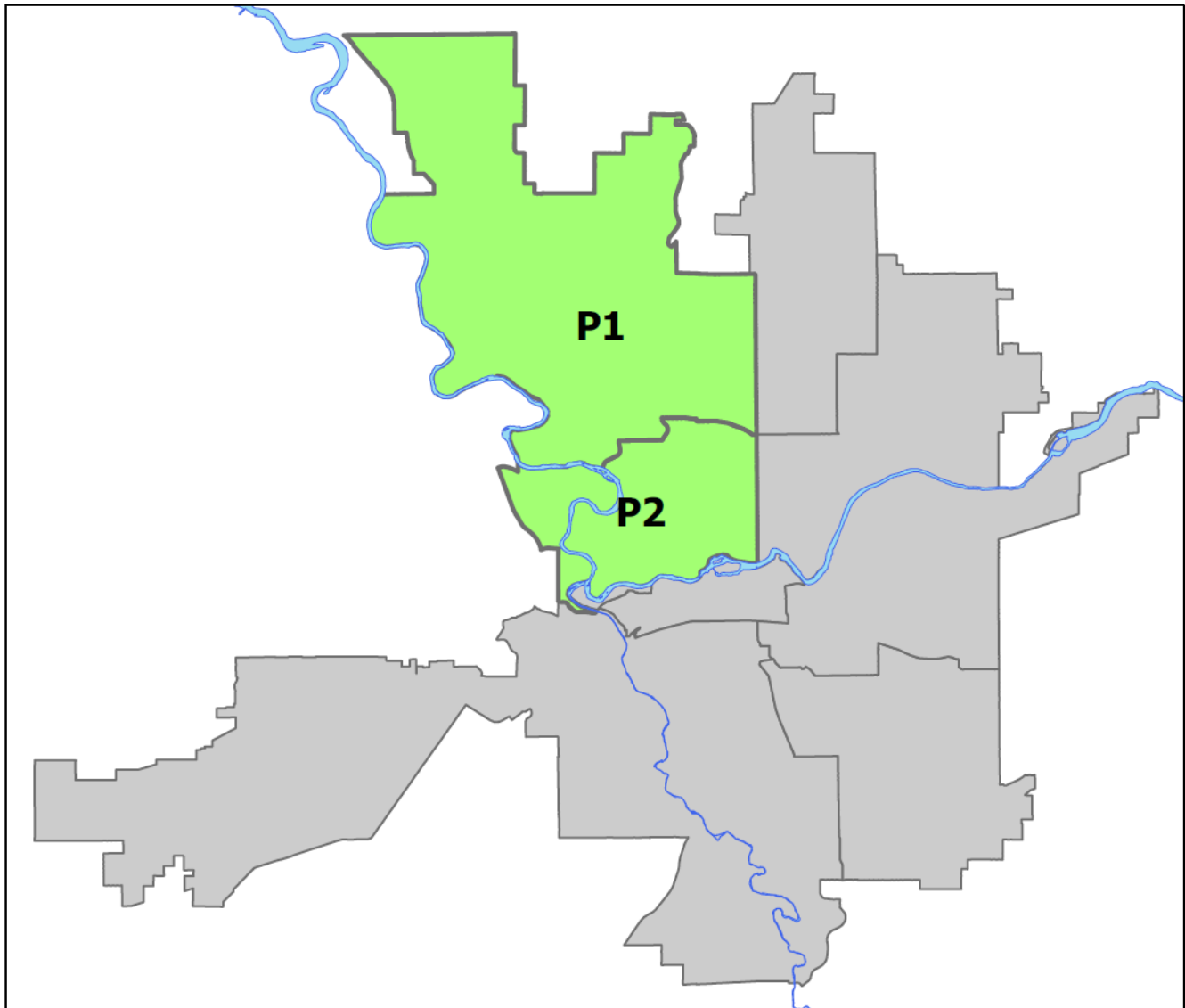


PSA Commander

Captain Tom Hendren

Northwest District (P1)

Central District (P2)



POLICE SUMMARY - Ending: Saturday, April 29, 2023

NORTHWEST PRECINCT (P1, P2) ADAM SECTOR



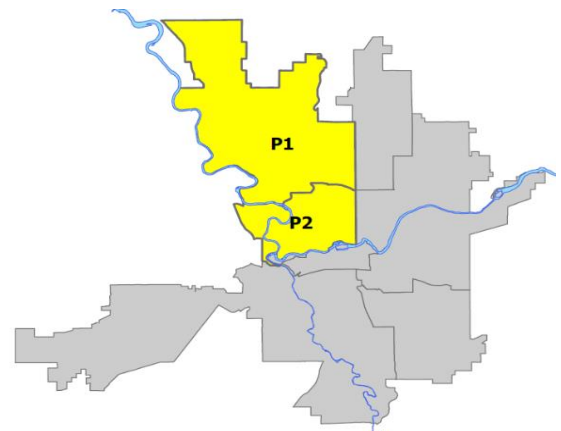
Preliminary IBR Counts

NIBRS Categories (Part 1 Selected)		7 Day Comparison			28 Day Comparison			YTD Comparison		
		Current	Prior	Percent	Current	Prior	Percent	Current	Prior	Percent
Violent	Criminal Homicide	0	0		0	1	-100.00%	2	2	0.00%
	Rape	0	2	-100.00%	5	5	0.00%	16	22	-27.27%
	Robbery - Commercial	1	0		3	1	200.00%	4	11	-63.64%
	Robbery - Person	0	0		4	2	100.00%	8	16	-50.00%
	Aggravated Assault - Non DV	1	1	0.00%	10	8	25.00%	36	48	-25.00%
	Aggravated Assault - DV	2	2	0.00%	7	7	0.00%	33	32	3.13%
Violent Total:		4	5	-20.00%	29	24	20.83%	99	131	-24.43%
Property	Burglary - Residential	3	6	-50.00%	23	19	21.05%	100	64	56.25%
	Burglary Garage	5	6	-16.67%	17	6	183.33%	44	29	51.72%
	Burglary Commercial	2	1	100.00%	12	12	0.00%	48	35	37.14%
	Larceny	40	36	11.11%	156	140	11.43%	596	685	-12.99%
	Vehicle Theft	7	6	16.67%	26	33	-21.21%	126	122	3.28%
	Arson	0	2	-100.00%	2	4	-50.00%	9	10	-10.00%
Property Total:		57	57	0.00%	236	214	10.28%	923	945	-2.33%
Preliminary Part 1 Crime Totals:		61	62	-1.61%	265	238	11.34%	1022	1076	-5.02%
Current 7 Day Period:		4/23/2023 - 4/29/2023			Prior 7 Day Period:		4/16/2023 - 4/22/2023			
Current 28 Day Period:		4/2/2023 - 4/29/2023			Prior 28 Day Period:		3/5/2023 - 4/1/2023			
Current YTD Day Period:		1/1/2023 - 4/29/2023			Prior YTD Period:		1/1/2022 - 4/29/2022			

Prepared by SPD Crime Analysis Office - Monday, May 1, 2023

NOTE: SPD moved from UCR to the NIBRS reporting standard on 10/4/16 following the transition to a new RMS System. [Numbers on CompStat reports prior to this date should not be used as a comparison to those on this report.](#) Additional info on these reporting standards can be found on the FBI website: <https://ucr.fbi.gov/nibrs-overview>

This chart represents Preliminary counts of selected crime categories from Police Case Reports. Full statistical analysis to determine the confidence level of this data has not been performed. The % change columns on the preliminary counts differ from the percentage change on the NIBRS crime report, sometimes significantly. The CompStat report is designed for operational use and includes only selected NIBRS categories and coding less complex than full NIBRS rules. Official statistics for these and other NIBRS categories can be found on WASPC & FBI websites once available.



Note: On 1/8/23 boundary changes were implemented dividing the North Precinct into two (NW and NE). The Northwest Precinct ADAM Sector consists of P1 and P2; Consequently this page did not exist on printed CompStat reports prior to 1/8/23

POLICE SUMMARY - Ending: Saturday, April 29, 2023



NW - Northwest District (P1)

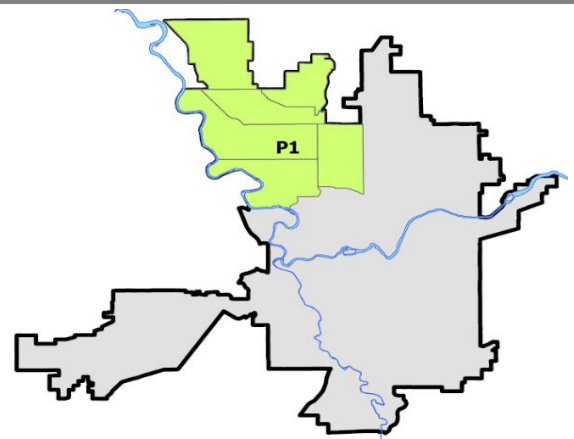
Preliminary IBR Counts

NIBRS Categories (Part 1 Selected)		7 Day Comparison			28 Day Comparison			YTD Comparison		
		Current	Prior	Percent	Current	Prior	Percent	Current	Prior	Percent
Violent	Criminal Homicide	0	0		0	0		0	1	-100.00%
	Rape	0	1	-100.00%	2	2	0.00%	7	9	-22.22%
	Robbery - Commercial	0	0		0	0		0	4	-100.00%
	Robbery - Person	0	0		1	1	0.00%	3	8	-62.50%
	Aggravated Assault - Non DV	0	0		3	6	-50.00%	18	21	-14.29%
	Aggravated Assault - DV	2	0		4	2	100.00%	17	13	30.77%
Violent Total:		2	1	100.00%	10	11	-9.09%	45	56	-19.64%
Property	Burglary - Residential	1	3	-66.67%	12	8	50.00%	52	30	73.33%
	Burglary Garage	4	5	-20.00%	14	4	250.00%	25	16	56.25%
	Burglary Commercial	0	0		0	2	-100.00%	15	14	7.14%
	Larceny	20	17	17.65%	72	72	0.00%	293	277	5.78%
	Vehicle Theft	2	2	0.00%	9	14	-35.71%	45	50	-10.00%
	Arson	0	0		0	2	-100.00%	3	4	-25.00%
Property Total:		27	27	0.00%	107	102	4.90%	433	391	10.74%
Preliminary Part 1 Crime Totals:		29	28	3.57%	117	113	3.54%	478	447	6.94%
Current 7 Day Period:		4/23/2023 - 4/29/2023			Prior 7 Day Period:		4/16/2023 - 4/22/2023			
Current 28 Day Period:		4/2/2023 - 4/29/2023			Prior 28 Day Period:		3/5/2023 - 4/1/2023			
Current YTD Day Period:		1/1/2023 - 4/29/2023			Prior YTD Period:		1/1/2022 - 4/29/2022			

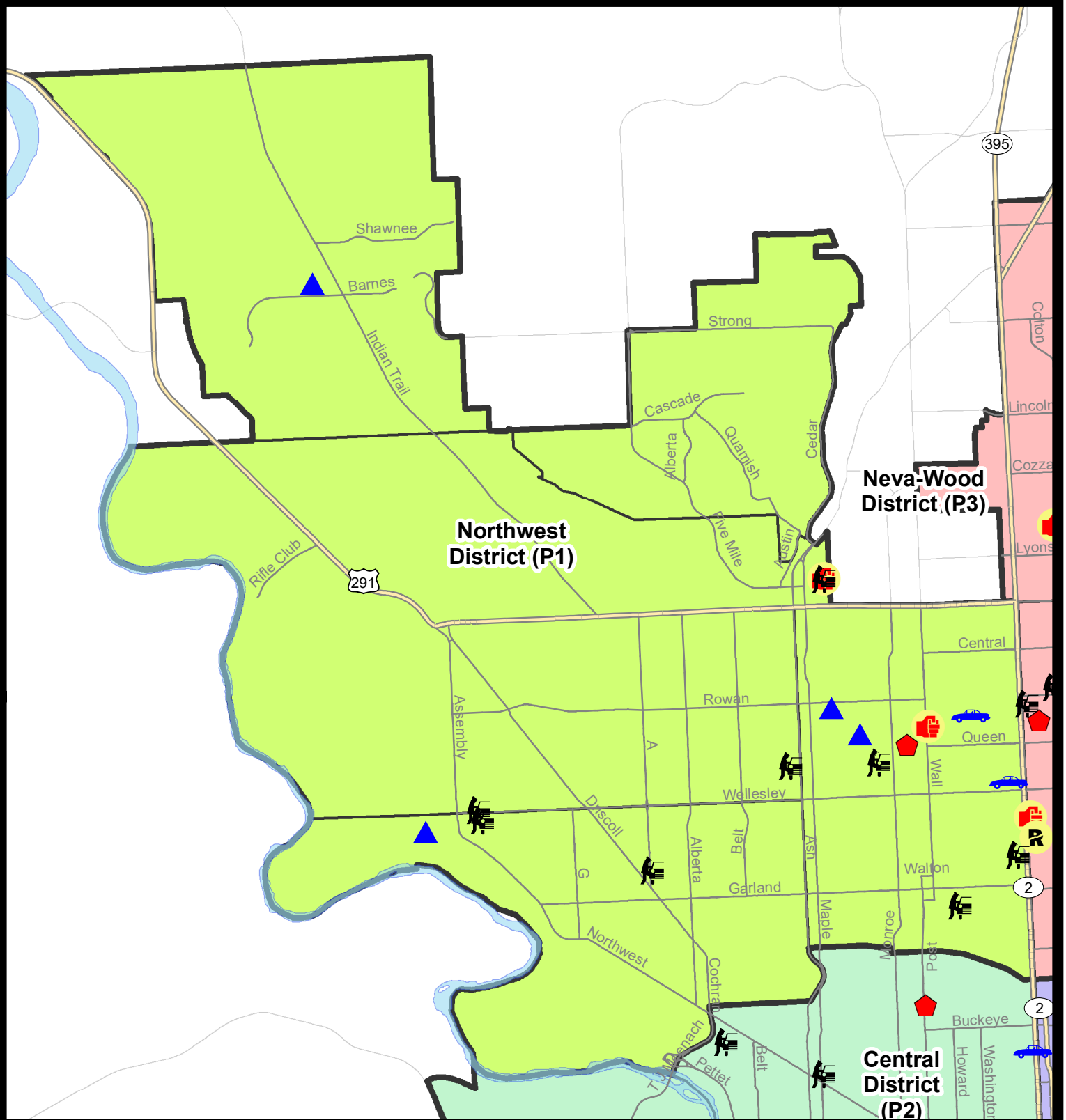
Prepared by SPD Crime Analysis Office - Monday, May 1, 2023

NOTE: SPD moved from UCR to the NIBRS reporting standard on 10/4/16 following the transition to a new RMS System. [Numbers on CompStat reports prior to this date should not be used as a comparison to those on this report.](#) Additional info on these reporting standards can be found on the FBI website: <https://ucr.fbi.gov/nibrs-overview>

This chart represents Preliminary counts of selected crime categories from Police Case Reports. Full statistical analysis to determine the confidence level of this data has not been performed. The % change columns on the preliminary counts differ from the percentage change on the NIBRS crime report, sometimes significantly. The CompStat report is designed for operational use and includes only selected NIBRS categories and coding less complex than full NIBRS rules. Official statistics for these and other NIBRS categories can be found on WASPC & FBI websites once available.














Note: On 1/8/23 a boundary change to P1 added a portion of the prior area to P2 (SPA2EG); Consequently activity in P1 will appear a bit lower if compared to printed CompStat reports prior to 1/8/23




City of Spokane
Northwest District (P1)
Selected
Crime Codes
2023-04-23 to 2023-04-29
Prepared By:
Crime Analysis Unit
Spokane Police Department

Legend

NIBRS Events


 Criminal Homicide	 Robbery Person	 Burglary Commercial
 Rape	 Aggravated Assault	 Vehicle Prowling
 Robbery Commercial	 Burglary Residential	 Vehicle Theft
	 Burglary Garage	 Arson




*Cases Represent LERMS Crime Codes
 Points may indicate multiple events
 Note: Veh Prowl is only Larceny displayed*

*For Additional Information on
 Incidents pertaining to an
 Area, Trend, or Pattern
 Contact Information Analysis*

0 0.25 0.5 1 Miles





THIS IS NOT A LEGAL DOCUMENT:
 The information shown on this map is compiled from various sources and is subject to constant revision. Information shown on this map should not be used to determine the location of facilities in relationship to property lines, section lines, streets, etc.

Sunday - Saturday

NW - Northwest District (P1)

4/23/2023 TO 4/29/2023



<u>A/C</u>	<u>Offense Statute</u>	<u>Address</u>	<u>Reported Date</u>	<u>Dist</u>
<u>SPA1AD</u>				
A	BURGLARY 2D GARAGE	4500 N ROYAL CT	4/24/2023	P1
C	MAIL THEFT	3100 W GRACE AVE	4/26/2023	P1
C	THEFT 1D FROM BUILDING	5400 W MANOR CREST ST	4/27/2023	P1
C	THEFT 3D FROM MOTOR VEHICLE	2800 W LACROSSE AVE	4/25/2023	P1
C	THEFT 3D FROM MOTOR VEHICLE	4600 N BEMIS ST	4/25/2023	P1
C	THEFT 3D SHOPLIFTING	2300 W WELLESLEY AVE	4/24/2023	
C	THEFT 3D SHOPLIFTING	2300 W WELLESLEY AVE	4/29/2023	
C	THEFT 3D VEHICLE PARTS AND ACCESSORIES	3200 W ALICE AVE	4/28/2023	P1
<u>SPA1BS</u>				
C	ASSAULT 1D	6500 N CEDAR RD	4/25/2023	P1
C	THEFT OF A FIREARM FROM MOTOR VEHICLE	6500 N CEDAR RD	4/24/2023	P1
<u>SPA1IT</u>				
C	BURGLARY 2D GARAGE	5400 W BARNES RD	4/26/2023	
C	THEFT 2D VEHICLE PARTS AND ACCESSORIES	5400 W BARNES RD	4/24/2023	P1
C	THEFT 3D VEHICLE PARTS AND ACCESSORIES	9000 N INDIAN TRAIL RD	4/26/2023	P1
C	THEFT 3D VEHICLE PARTS AND ACCESSORIES	5400 W BARNES RD	4/24/2023	
C	THEFT 3D VEHICLE PARTS AND ACCESSORIES	5400 W BARNES RD	4/24/2023	
<u>SPA1NH</u>				
C	ASSAULT 2D	5200 N WALL ST	4/26/2023	P1
C	BURGLARY 2D GARAGE	5400 N CEDAR ST	4/24/2023	P1
C	BURGLARY 2D GARAGE	5200 N ADAMS ST	4/27/2023	P1
C	RESIDENTIAL BURGLARY	800 W QUEEN AVE	4/27/2023	P1
C	THEFT 2D FROM MOTOR VEHICLE	500 W KIERNAN AVE	4/25/2023	P1
C	THEFT 3D ALL OTHER	4400 N ATLANTIC DR	4/25/2023	
C	THEFT 3D FROM MOTOR VEHICLE	4900 N MADISON ST	4/23/2023	P1
C	THEFT 3D FROM MOTOR VEHICLE	4100 N ATLANTIC ST	4/27/2023	P1
C	THEFT OF MOTOR VEHICLE	4700 N DIVISION ST	4/25/2023	P1
C	THEFT OF MOTOR VEHICLE	5300 N WHITEHOUSE ST	4/25/2023	P1
<u>SPA1NW</u>				
C	THEFT 1D FROM MOTOR VEHICLE	4200 W WELLESLEY AVE	4/23/2023	P1
C	THEFT 2D FROM MOTOR VEHICLE	4900 N OAK ST	4/25/2023	P1
C	THEFT 3D ALL OTHER	2600 W BROAD AVE	4/29/2023	P1
C	THEFT 3D VEHICLE PARTS AND ACCESSORIES	5000 N BELT ST	4/26/2023	P1

POLICE SUMMARY - Ending: Saturday, April 29, 2023



NW - North Central District (P2)

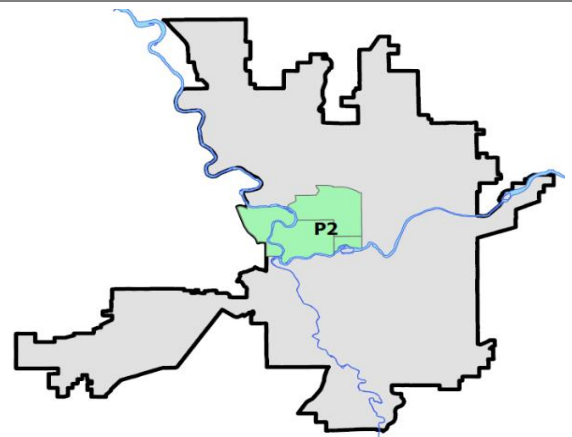
Preliminary IBR Counts

NIBRS Categories (Part 1 Selected)		7 Day Comparison			28 Day Comparison			YTD Comparison		
		Current	Prior	Percent	Current	Prior	Percent	Current	Prior	Percent
Violent	Criminal Homicide	0	0		0	1	-100.00%	2	1	100.00%
	Rape	0	1	-100.00%	3	3	0.00%	9	13	-30.77%
	Robbery - Commercial	1	0		3	1	200.00%	4	7	-42.86%
	Robbery - Person	0	0		3	1	200.00%	5	8	-37.50%
	Aggravated Assault - Non DV	1	1	0.00%	7	2	250.00%	18	27	-33.33%
	Aggravated Assault - DV	0	2	-100.00%	3	5	-40.00%	16	19	-15.79%
Violent Total:		2	4	-50.00%	19	13	46.15%	54	75	-28.00%
Property	Burglary - Residential	2	3	-33.33%	11	11	0.00%	48	34	41.18%
	Burglary Garage	1	1	0.00%	3	2	50.00%	19	13	46.15%
	Burglary Commercial	2	1	100.00%	12	10	20.00%	33	21	57.14%
	Larceny	20	19	5.26%	84	68	23.53%	303	408	-25.74%
	Vehicle Theft	5	4	25.00%	17	19	-10.53%	81	72	12.50%
	Arson	0	2	-100.00%	2	2	0.00%	6	6	0.00%
Property Total:		30	30	0.00%	129	112	15.18%	490	554	-11.55%
Preliminary Part 1 Crime Totals:		32	34	-5.88%	148	125	18.40%	544	629	-13.51%
Current 7 Day Period:		4/23/2023 - 4/29/2023			Prior 7 Day Period:		4/16/2023 - 4/22/2023			
Current 28 Day Period:		4/2/2023 - 4/29/2023			Prior 28 Day Period:		3/5/2023 - 4/1/2023			
Current YTD Day Period:		1/1/2023 - 4/29/2023			Prior YTD Period:		1/1/2022 - 4/29/2022			


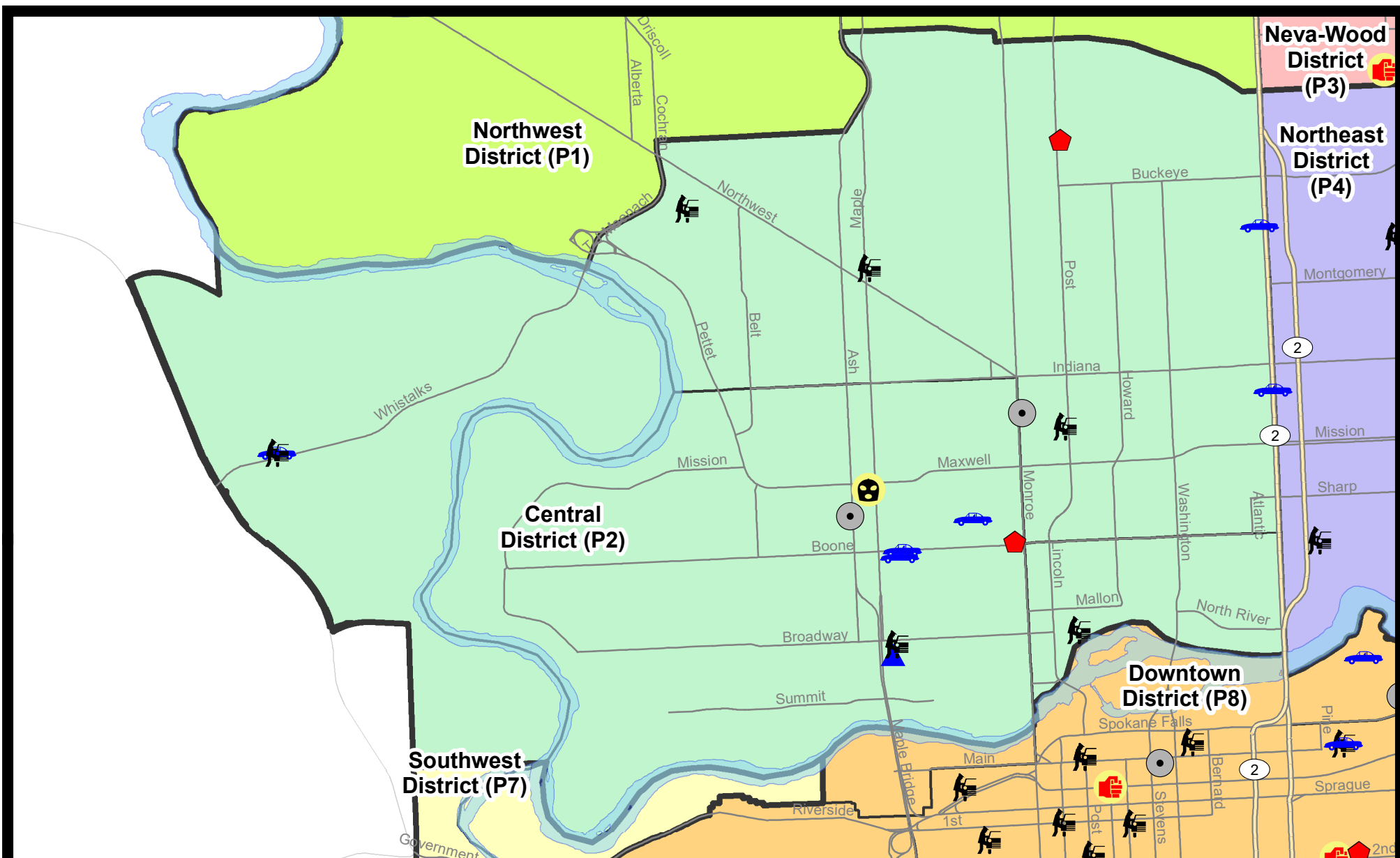
Prepared by SPD Crime Analysis Office - Monday, May 1, 2023

NOTE: SPD moved from UCR to the NIBRS reporting standard on 10/4/16 following the transition to a new RMS System. [Numbers on CompStat reports prior to this date should not be used as a comparison to those on this report.](#) Additional info on these reporting standards can be found on the FBI website: <https://ucr.fbi.gov/nibrs-overview>

This chart represents Preliminary counts of selected crime categories from Police Case Reports. Full statistical analysis to determine the confidence level of this data has not been performed. The % change columns on the preliminary counts differ from the percentage change on the NIBRS crime report, sometimes significantly. The CompStat report is designed for operational use and includes only selected NIBRS categories and coding less complex than full NIBRS rules. Official statistics for these and other NIBRS categories can be found on WASPC & FBI websites once available.



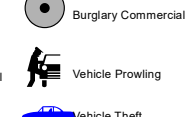

Note: On 1/8/23 a boundary change to P2 added a portion of the P1 area into P2 (SPA2EG); Consequently activity in P2 will appear a bit higher if compared to printed CompStat reports prior to 1/8/23



City of Spokane
Central District (P2)
Selected
Crime Types
2023-04-23 to 2023-04-29
 Prepared By:
 Crime Analysis Unit
 Spokane Police Department

Legend

NIBRS Events



Cases Represent LERMS Crime Codes
 Points may indicate multiple events
 Note: Veh Prowl is only Larceny category displayed



For Additional Information on Incidents
 pertaining to an Area, Trend, or Pattern
 Contact Information Analysis

0 0.2 0.4 0.6 Miles



THIS IS NOT A LEGAL DOCUMENT:
 The information shown on this map is compiled
 from various sources and is subject to constant
 revision. Information shown on this map should
 not be used to determine the location of facilities
 in relationship to property lines, section lines,
 streets, etc.



Sunday - Saturday

NW - Central District (P2)

4/23/2023 TO 4/29/2023



<u>A/C</u>	<u>Offense Statute</u>	<u>Address</u>	<u>Reported Date</u>	<u>Dist</u>
<u>SPA2EG</u>				
C	BURGLARY 2D COMMERCIAL	1700 N MONROE ST	4/25/2023	P1
C	MAIL THEFT	2400 N LINCOLN ST	4/29/2023	P2
C	RESIDENTIAL BURGLARY	700 W WAVERLY PL	4/26/2023	P1
C	THEFT 2D FROM BUILDING	1600 N HOWARD ST	4/24/2023	P2
C	THEFT 2D FROM MOTOR VEHICLE	2300 W BUCKEYE AVE	4/24/2023	P2
C	THEFT 3D ALL OTHER	1700 N LINCOLN ST	4/28/2023	P2
C	THEFT 3D FROM BUILDING	1700 W KNOX AVE	4/24/2023	P2
C	THEFT 3D FROM BUILDING	2600 N WALL ST	4/24/2023	P2
C	THEFT 3D FROM BUILDING	1300 W ALICE AVE	4/28/2023	P2
A	THEFT 3D FROM MOTOR VEHICLE	1600 N POST ST	4/24/2023	P2
A	THEFT 3D FROM MOTOR VEHICLE	1500 W CARLISLE AVE	4/28/2023	P2
C	THEFT 3D SHOPLIFTING	1600 W NORTHWEST BLVD	4/24/2023	P2
C	THEFT 3D SHOPLIFTING	1700 W NORTHWEST BLVD	4/24/2023	
C	THEFT 3D VEHICLE PARTS AND ACCESSORIES	2600 N WALL ST	4/24/2023	P2
C	THEFT OF MOTOR VEHICLE	2500 N DIVISION ST	4/24/2023	P1
<u>SPA2RS</u>				
C	THEFT 2D ALL OTHER	N MONROE ST / W SUMMIT PKWY	4/29/2023	P2
C	THEFT 2D FROM MOTOR VEHICLE	N POST ST / W BROADWAY AVE	4/23/2023	
<u>SPA2WC</u>				
C	ASSAULT 2D	1400 N MAPLE ST	4/28/2023	P1
C	BURGLARY 2D COMMERCIAL	1300 N ASH ST	4/23/2023	P2
C	BURGLARY 2D GARAGE	700 N MAPLE ST	4/24/2023	
C	MAIL THEFT	1300 W BROADWAY AVE	4/27/2023	P2
C	RESIDENTIAL BURGLARY	1000 W BOONE AVE	4/24/2023	P1
C	ROBBERY 2D COMMERCIAL	1400 N MAPLE ST	4/28/2023	P1
C	THEFT 2D FROM MOTOR VEHICLE	1500 W BROADWAY AVE	4/28/2023	P2
C	THEFT 3D ALL OTHER	1400 W DEAN AVE	4/27/2023	
C	THEFT 3D FROM BUILDING	2000 W SHARP AVE	4/27/2023	
C	THEFT 3D FROM MOTOR VEHICLE	1500 W BROADWAY AVE	4/29/2023	
C	THEFT OF MOTOR VEHICLE	N JEFFERSON ST / W SHARP AVE	4/24/2023	P1
C	THEFT OF MOTOR VEHICLE	1100 N WALNUT ST	4/25/2023	P2
C	THEFT OF MOTOR VEHICLE	N WALNUT ST / W BOONE AVE	4/29/2023	P1
<u>SPA2WH</u>				
C	THEFT 3D FROM MOTOR VEHICLE	4100 W WHISTALKS WAY	4/29/2023	P2
A	THEFT OF MOTOR VEHICLE	4100 W WHISTALKS WAY	4/29/2023	P2

SPOKANE POLICE DEPARTMENT

Northeast Precinct

BAKER Sector

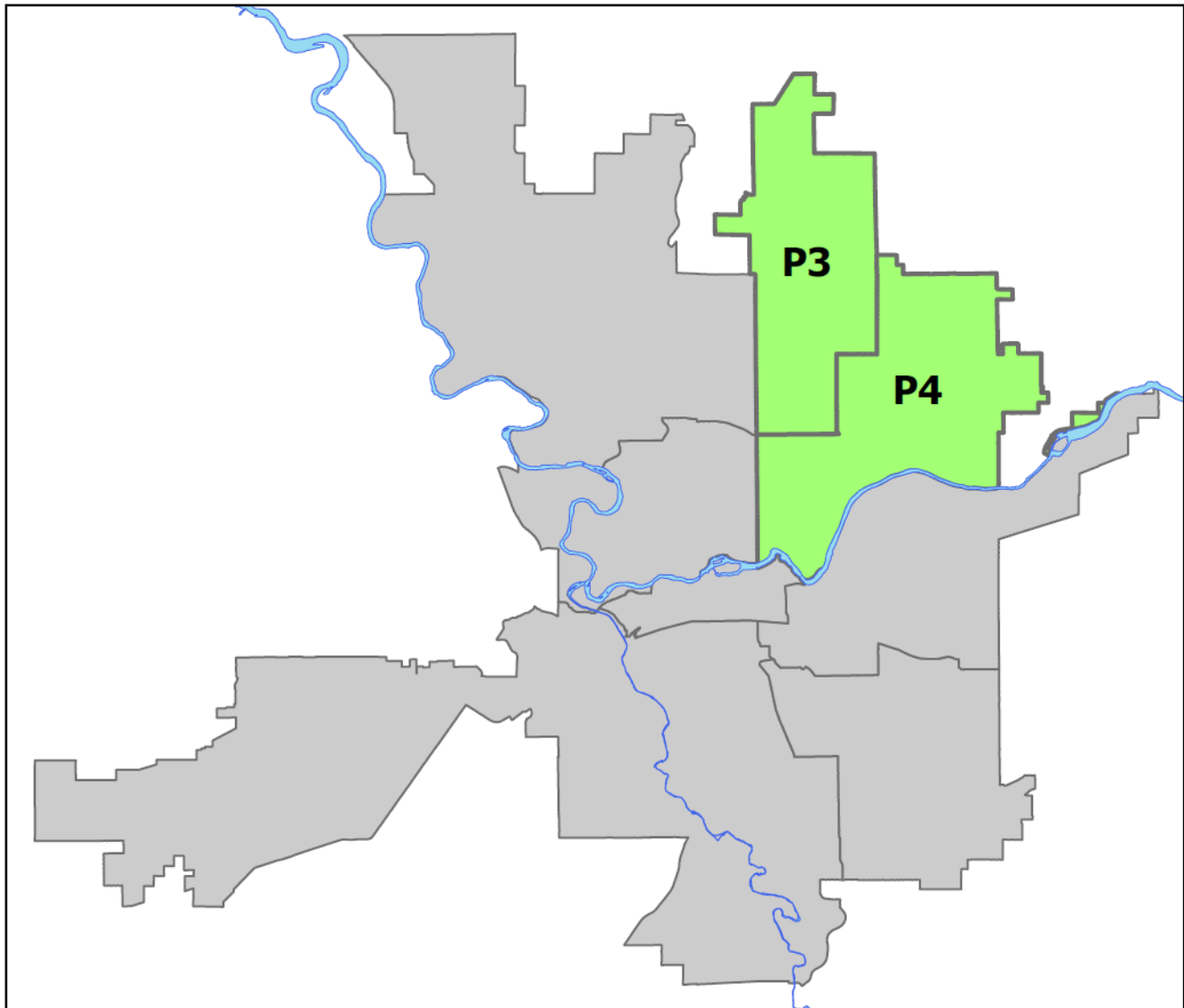


PSA Commander

Captain Steve Wohl

NevaWood District (P3)

Northeast District (P4)



POLICE SUMMARY - Ending: Saturday, April 29, 2023

NORTHEAST PRECINCT (P3, P4) BAKER SECTOR



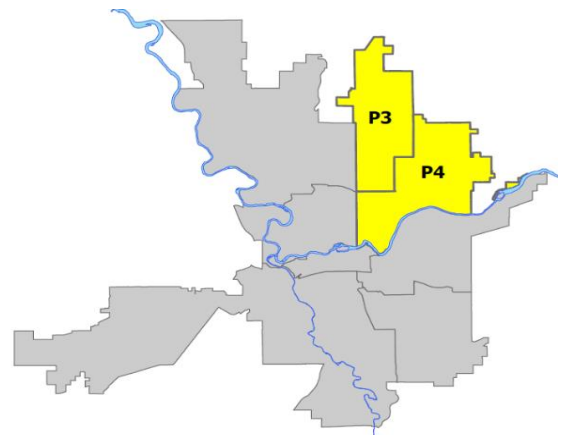
Preliminary IBR Counts

NIBRS Categories (Part 1 Selected)		7 Day Comparison			28 Day Comparison			YTD Comparison		
		Current	Prior	Percent	Current	Prior	Percent	Current	Prior	Percent
Violent	Criminal Homicide	0	0		0	0		1	1	0.00%
	Rape	2	1	100.00%	5	6	-16.67%	24	16	50.00%
	Robbery - Commercial	0	2	-100.00%	6	2	200.00%	15	20	-25.00%
	Robbery - Person	1	1	0.00%	5	5	0.00%	21	25	-16.00%
	Aggravated Assault - Non DV	5	3	66.67%	16	7	128.57%	49	45	8.89%
	Aggravated Assault - DV	3	4	-25.00%	13	5	160.00%	47	35	34.29%
Violent Total:		11	11	0.00%	45	25	80.00%	157	142	10.56%
Property	Burglary - Residential	4	6	-33.33%	22	25	-12.00%	119	81	46.91%
	Burglary Garage	1	2	-50.00%	7	9	-22.22%	46	28	64.29%
	Burglary Commercial	4	2	100.00%	22	14	57.14%	72	92	-21.74%
	Larceny	72	77	-6.49%	272	274	-0.73%	1206	1259	-4.21%
	Vehicle Theft	7	8	-12.50%	32	40	-20.00%	193	207	-6.76%
	Arson	1	1	0.00%	2	3	-33.33%	11	6	83.33%
Property Total:		89	96	-7.29%	357	365	-2.19%	1647	1673	-1.55%
Preliminary Part 1 Crime Totals:		100	107	-6.54%	402	390	3.08%	1804	1815	-0.61%
Current 7 Day Period:		4/23/2023 - 4/29/2023			Prior 7 Day Period:		4/16/2023 - 4/22/2023			
Current 28 Day Period:		4/2/2023 - 4/29/2023			Prior 28 Day Period:		3/5/2023 - 4/1/2023			
Current YTD Day Period:		1/1/2023 - 4/29/2023			Prior YTD Period:		1/1/2022 - 4/29/2022			

Prepared by SPD Crime Analysis Office - Monday, May 1, 2023

NOTE: SPD moved from UCR to the NIBRS reporting standard on 10/4/16 following the transition to a new RMS System. [Numbers on CompStat reports prior to this date should not be used as a comparison to those on this report.](#) Additional info on these reporting standards can be found on the FBI website: <https://ucr.fbi.gov/nibrs-overview>

This chart represents Preliminary counts of selected crime categories from Police Case Reports. Full statistical analysis to determine the confidence level of this data has not been performed. The % change columns on the preliminary counts differ from the percentage change on the NIBRS crime report, sometimes significantly. The CompStat report is designed for operational use and includes only selected NIBRS categories and coding less complex than full NIBRS rules. Official statistics for these and other NIBRS categories can be found on WASPC & FBI websites once available.



Note: On 1/8/23 boundary changes were implemented dividing the North Precinct into two (NW and NE). The Northeast Precinct BAKER Sector consists of P3 and P4; Consequently this page did not exist on printed reports prior to 1/8/23

POLICE SUMMARY - Ending: Saturday, April 29, 2023



NE - Neva-Wood District (P3)

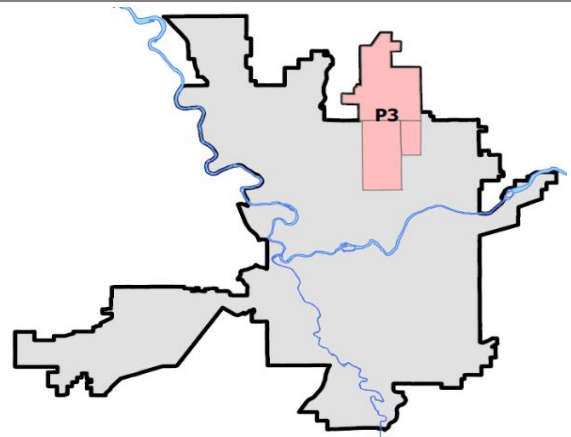
Preliminary IBR Counts

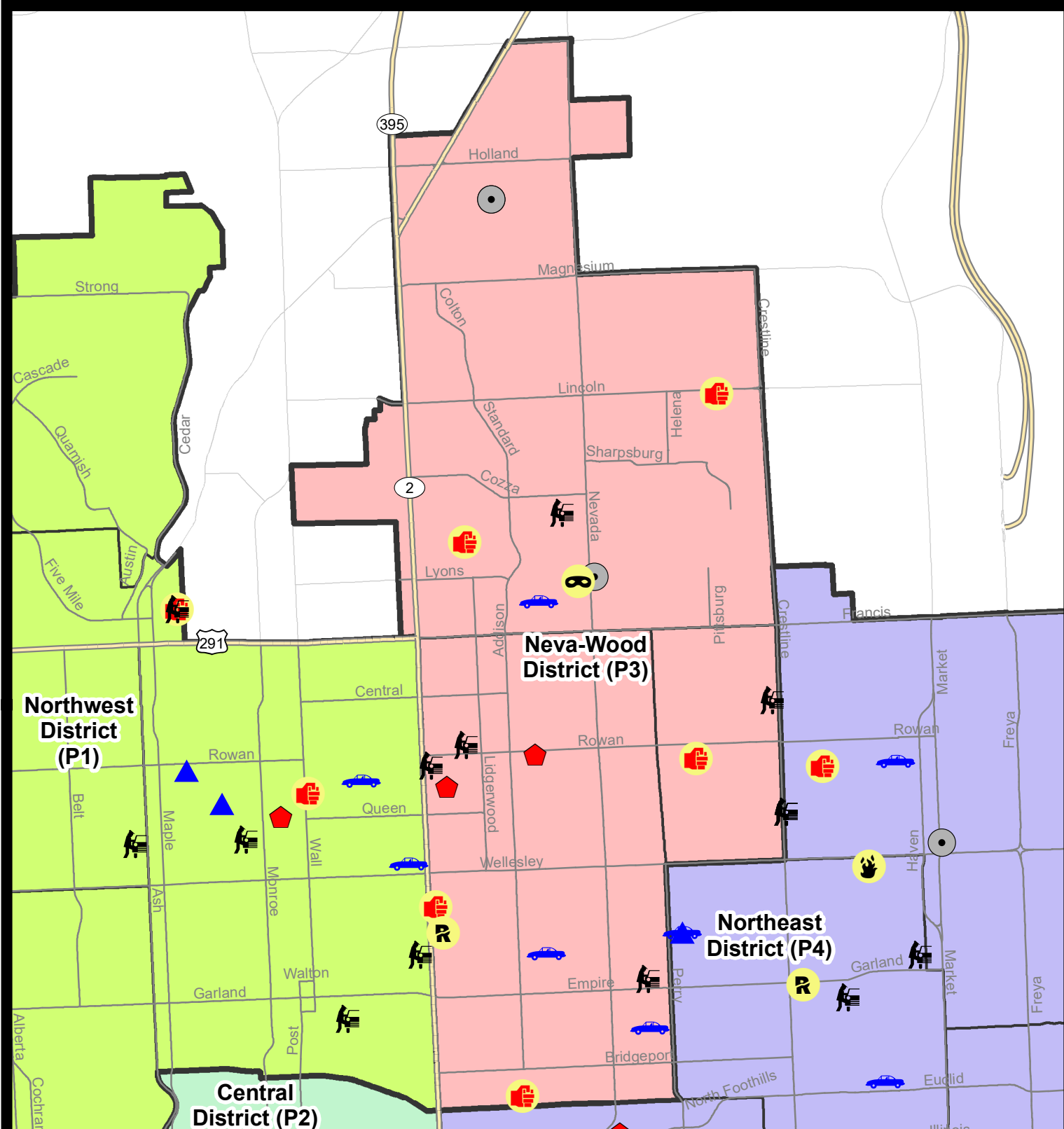
NIBRS Categories (Part 1 Selected)		7 Day Comparison			28 Day Comparison			YTD Comparison		
		Current	Prior	Percent	Current	Prior	Percent	Current	Prior	Percent
Violent	Criminal Homicide	0	0		0	0		1	1	0.00%
	Rape	1	1	0.00%	3	3	0.00%	12	7	71.43%
	Robbery - Commercial	0	2	-100.00%	3	1	200.00%	10	17	-41.18%
	Robbery - Person	1	1	0.00%	3	1	200.00%	11	16	-31.25%
	Aggravated Assault - Non DV	3	1	200.00%	5	5	0.00%	23	22	4.55%
	Aggravated Assault - DV	2	3	-33.33%	9	4	125.00%	29	15	93.33%
Violent Total:		7	8	-12.50%	23	14	64.29%	86	78	10.26%
Property	Burglary - Residential	2	3	-33.33%	13	14	-7.14%	66	40	65.00%
	Burglary Garage	0	0		3	6	-50.00%	30	18	66.67%
	Burglary Commercial	3	2	50.00%	18	8	125.00%	52	34	52.94%
	Larceny	47	57	-17.54%	183	199	-8.04%	861	872	-1.26%
	Vehicle Theft	3	5	-40.00%	14	24	-41.67%	106	111	-4.50%
	Arson	0	1	-100.00%	1	3	-66.67%	9	3	200.00%
Property Total:		55	68	-19.12%	232	254	-8.66%	1124	1078	4.27%
Preliminary Part 1 Crime Totals:		62	76	-18.42%	255	268	-4.85%	1210	1156	4.67%
Current 7 Day Period:		4/23/2023 - 4/29/2023			Prior 7 Day Period:		4/16/2023 - 4/22/2023			
Current 28 Day Period:		4/2/2023 - 4/29/2023			Prior 28 Day Period:		3/5/2023 - 4/1/2023			
Current YTD Day Period:		1/1/2023 - 4/29/2023			Prior YTD Period:		1/1/2022 - 4/29/2022			

Prepared by SPD Crime Analysis Office - Monday, May 1, 2023

NOTE: SPD moved from UCR to the NIBRS reporting standard on 10/4/16 following the transition to a new RMS System. [Numbers on CompStat reports prior to this date should not be used as a comparison to those on this report.](#) Additional info on these reporting standards can be found on the FBI website: <https://ucr.fbi.gov/nibrs-overview>

This chart represents Preliminary counts of selected crime categories from Police Case Reports. Full statistical analysis to determine the confidence level of this data has not been performed. The % change columns on the preliminary counts differ from the percentage change on the NIBRS crime report, sometimes significantly. The CompStat report is designed for operational use and includes only selected NIBRS categories and coding less complex than full NIBRS rules. Official statistics for these and other NIBRS categories can be found on WASPC & FBI websites once available.





City of Spokane
Neva-Wood District (P3)
Selected Crime Codes
2023-04-23 to 2023-04-29
 Prepared By:
 Crime Analysis Unit
 Spokane Police Department

Legend

NIBRS Events

Criminal Homicide	Robbery Person	Burglary Commercial
Rape	Aggravated Assault	Vehicle Prowling
Robbery Commercial	Burglary Residential	Vehicle Theft
Burglary Garage	Arson	SPOKANE POLICE

*Cases Represent LERMS Crime Codes
 Points may indicate multiple events
 Note: Veh Prowl is only Larceny displayed*

For Additional Information on Incidents pertaining to an Area, Trend, or Pattern Contact Information Analysis

0 0.2 0.4 0.8 Miles

SPOKANE

THIS IS NOT A LEGAL DOCUMENT:
 The information shown on this map is compiled from various sources and is subject to constant revision. Information shown on this map should not be used to determine the location of facilities in relationship to property lines, section lines, streets, etc.

Sunday - Saturday

4/23/2023 TO 4/29/2023

NE - Neva-Wood District (P3)



<u>A/C</u>	<u>Offense Statute</u>	<u>Address</u>	<u>Reported Date</u>	<u>Dist</u>
<u>SPB3NL</u>				
C	ASSAULT 1D	400 E DALTON AVE	4/28/2023	P4
C	ASSAULT 2D	4400 N DIVISION ST	4/24/2023	P4
C	RAPE 2D		4/27/2023	P4
C	RESIDENTIAL BURGLARY	0 E EVERETT AVE	4/23/2023	P4
C	RESIDENTIAL BURGLARY	500 E NORTH AVE	4/25/2023	P4
C	THEFT 2D FROM MOTOR VEHICLE	5400 N DIVISION ST	4/27/2023	P3
C	THEFT 2D FROM MOTOR VEHICLE	200 E ROWAN AVE	4/28/2023	P3
C	THEFT 3D ALL OTHER	500 E SANSON AVE	4/24/2023	P3
C	THEFT 3D ALL OTHER	1300 E GLASS AVE	4/24/2023	
C	THEFT 3D ALL OTHER	800 E GLASS AVE	4/27/2023	
C	THEFT 3D FROM BUILDING	800 E LACROSSE AVE	4/23/2023	P3
C	THEFT 3D FROM MOTOR VEHICLE	1200 E GARLAND AVE	4/29/2023	P3
C	THEFT 3D SHOPLIFTING	4700 N DIVISION ST	4/24/2023	P4
C	THEFT 3D SHOPLIFTING	4700 N DIVISION ST	4/24/2023	P4
C	THEFT 3D SHOPLIFTING	4700 N DIVISION ST	4/24/2023	P4
C	THEFT 3D SHOPLIFTING	4700 N DIVISION ST	4/24/2023	P4
C	THEFT 3D SHOPLIFTING	4700 N DIVISION ST	4/25/2023	P1
C	THEFT 3D SHOPLIFTING	4700 N DIVISION ST	4/25/2023	P4
C	THEFT 3D SHOPLIFTING	5800 N DIVISION ST	4/27/2023	P3
C	THEFT 3D SHOPLIFTING	4700 N DIVISION ST	4/28/2023	P2
C	THEFT 3D SHOPLIFTING	5500 N DIVISION ST	4/24/2023	
C	THEFT 3D SHOPLIFTING	5500 N DIVISION ST	4/27/2023	
C	THEFT 3D SHOPLIFTING	5600 N DIVISION ST	4/27/2023	
C	THEFT OF MOTOR VEHICLE	1200 E GORDON AVE	4/24/2023	P1
C	THEFT OF MOTOR VEHICLE	500 E LACROSSE AVE	4/25/2023	P4
<u>SPB3SH</u>				
C	ASSAULT 2D	1700 E LINCOLN RD	4/23/2023	P4
C	ASSAULT 2D	100 E WEDGEWOOD AVE	4/24/2023	P4
C	BURGLARY 2D COMMERCIAL	6600 N NEVADA ST	4/24/2023	P4
C	BURGLARY 2D COMMERCIAL	9200 N COLTON ST	4/25/2023	P4
C	BURGLARY 2D COMMERCIAL	9200 N COLTON ST	4/26/2023	P4
C	MAIL THEFT	9500 N NEWPORT HWY	4/25/2023	P3
C	ROBBERY 1D PERSON	900 E HOLYOKE AVE	4/27/2023	P4
C	THEFT 2D ALL OTHER	6500 N DIVISION ST	4/26/2023	P3
C	THEFT 2D FROM BUILDING	9200 N NEVADA ST	4/26/2023	P3
C	THEFT 2D SHOPLIFTING	9700 N NEWPORT HWY	4/23/2023	P4
C	THEFT 2D SHOPLIFTING	9600 N NEWPORT HWY	4/24/2023	
C	THEFT 2D SHOPLIFTING	9600 N NEWPORT HWY	4/27/2023	

For protection of victim privacy, the entire address on sexual assault crimes has been redacted.

A/C	Offense Statute	Address	Reported Date	Dist
C	THEFT 3D ALL OTHER	1700 E HOLYOKE AVE	4/23/2023	P3
C	THEFT 3D FROM BUILDING	0 E PINE RIDGE CT	4/26/2023	P3
C	THEFT 3D FROM BUILDING	1100 E WESTVIEW CT	4/23/2023	
C	THEFT 3D FROM MOTOR VEHICLE	800 E SITKA AVE	4/25/2023	P3
C	THEFT 3D SHOPLIFTING	9200 N COLTON ST	4/23/2023	P4
C	THEFT 3D SHOPLIFTING	9200 N COLTON ST	4/23/2023	P4
C	THEFT 3D SHOPLIFTING	9200 N COLTON ST	4/24/2023	P4
C	THEFT 3D SHOPLIFTING	9200 N COLTON ST	4/25/2023	P4
C	THEFT 3D SHOPLIFTING	9200 N COLTON ST	4/25/2023	P4
C	THEFT 3D SHOPLIFTING	10100 N NEWPORT HWY	4/25/2023	P3
C	THEFT 3D SHOPLIFTING	7700 N DIVISION ST	4/25/2023	P4
C	THEFT 3D SHOPLIFTING	9700 N NEWPORT HWY	4/26/2023	P4
C	THEFT 3D SHOPLIFTING	9200 N COLTON ST	4/27/2023	P4
C	THEFT 3D SHOPLIFTING	9200 N COLTON ST	4/27/2023	P4
C	THEFT 3D SHOPLIFTING	9800 N NEVADA ST	4/24/2023	
C	THEFT 3D SHOPLIFTING	6600 N DIVISION ST	4/24/2023	
C	THEFT 3D SHOPLIFTING	6600 N DIVISION ST	4/24/2023	
C	THEFT 3D SHOPLIFTING	9800 N NEVADA ST	4/27/2023	
C	THEFT 3D SHOPLIFTING	9100 N NEWPORT HWY	4/28/2023	
C	THEFT 3D VEHICLE PARTS AND ACCESSORIES	7300 N HAMILTON ST	4/25/2023	P4
C	THEFT 3D VEHICLE PARTS AND ACCESSORIES	800 E SITKA AVE	4/25/2023	P3
C	THEFT OF MOTOR VEHICLE	600 E HOUSTON AVE	4/29/2023	P3

SPB3WH

C	HARASSMENT FELONY WEAPON INVOLVED	5400 N HELENA ST	4/27/2023	P4
C	THEFT 3D FROM BUILDING	2000 E JOSEPH AVE	4/27/2023	P3
C	THEFT 3D FROM MOTOR VEHICLE	2000 E COLUMBIA AVE	4/24/2023	P3

POLICE SUMMARY - Ending: Saturday, April 29, 2023



NE - Northeast District (P4)

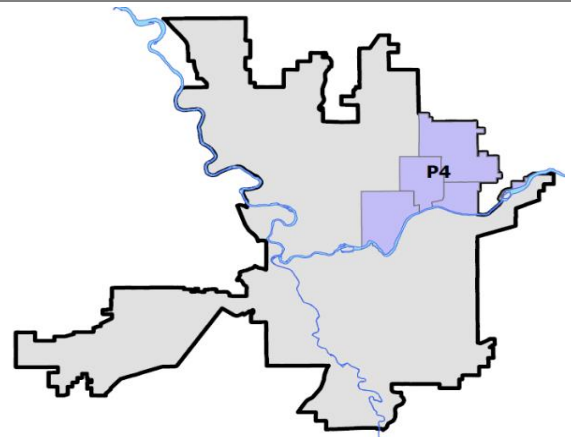
Preliminary IBR Counts

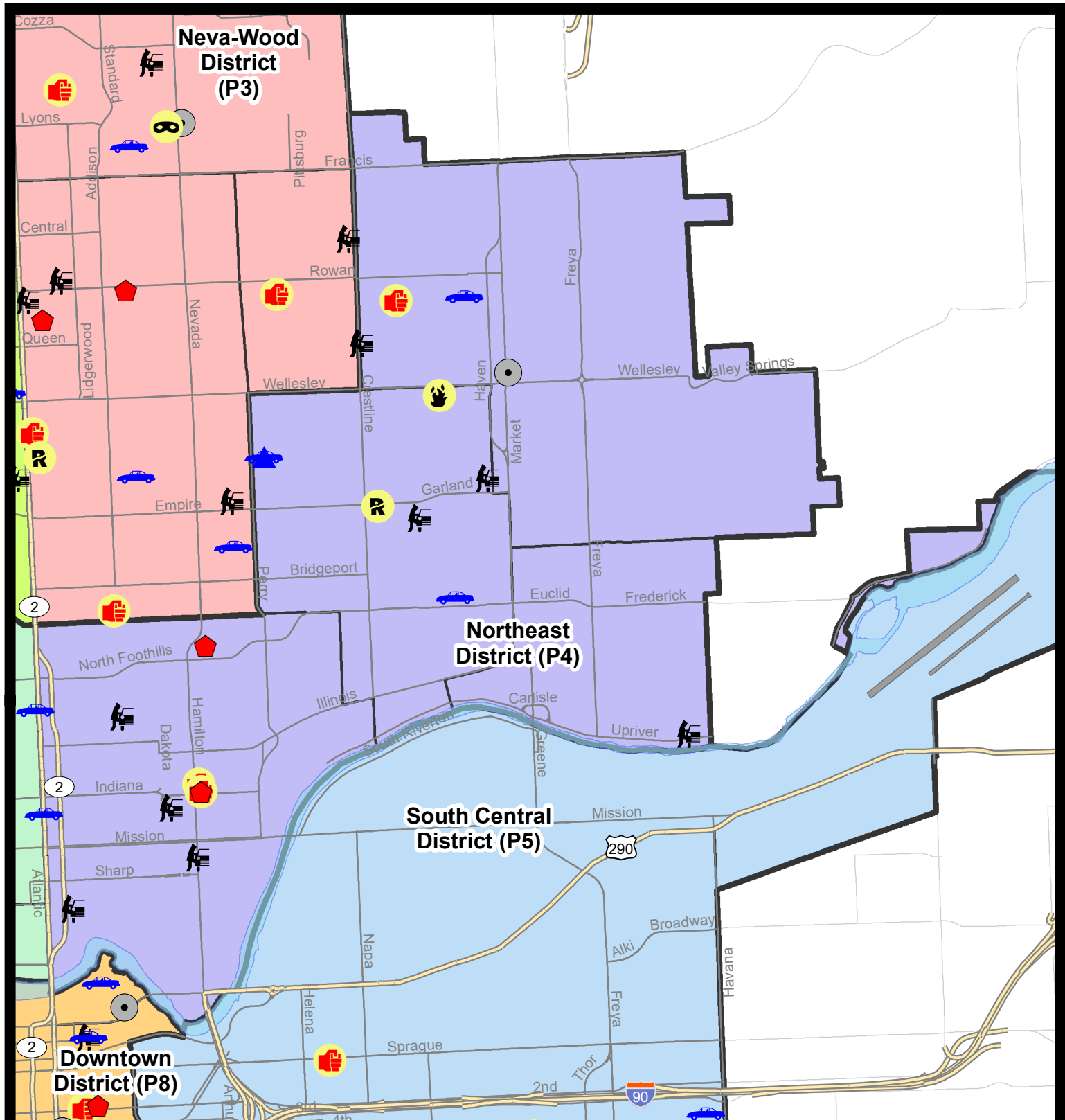
NIBRS Categories (Part 1 Selected)		7 Day Comparison			28 Day Comparison			YTD Comparison		
		Current	Prior	Percent	Current	Prior	Percent	Current	Prior	Percent
Violent	Criminal Homicide	0	0		0	0		0	0	
	Rape	1	0		2	3	-33.33%	12	9	33.33%
	Robbery - Commercial	0	0		3	1	200.00%	5	3	66.67%
	Robbery - Person	0	0		2	4	-50.00%	10	9	11.11%
	Aggravated Assault - Non DV	2	2	0.00%	11	2	450.00%	26	23	13.04%
	Aggravated Assault - DV	1	1	0.00%	4	1	300.00%	18	20	-10.00%
Violent Total:		4	3	33.33%	22	11	100.00%	71	64	10.94%
Property	Burglary - Residential	2	3	-33.33%	9	11	-18.18%	53	41	29.27%
	Burglary Garage	1	2	-50.00%	4	3	33.33%	16	10	60.00%
	Burglary Commercial	1	0		4	6	-33.33%	20	58	-65.52%
	Larceny	25	20	25.00%	89	75	18.67%	345	387	-10.85%
	Vehicle Theft	4	3	33.33%	18	16	12.50%	87	96	-9.38%
	Arson	1	0		1	0		2	3	-33.33%
Property Total:		34	28	21.43%	125	111	12.61%	523	595	-12.10%
Preliminary Part 1 Crime Totals:		38	31	22.58%	147	122	20.49%	594	659	-9.86%
Current 7 Day Period:		4/23/2023 - 4/29/2023			Prior 7 Day Period:		4/16/2023 - 4/22/2023			
Current 28 Day Period:		4/2/2023 - 4/29/2023			Prior 28 Day Period:		3/5/2023 - 4/1/2023			
Current YTD Day Period:		1/1/2023 - 4/29/2023			Prior YTD Period:		1/1/2022 - 4/29/2022			

Prepared by SPD Crime Analysis Office - Monday, May 1, 2023

NOTE: SPD moved from UCR to the NIBRS reporting standard on 10/4/16 following the transition to a new RMS System. [Numbers on CompStat reports prior to this date should not be used as a comparison to those on this report.](#) Additional info on these reporting standards can be found on the FBI website: <https://ucr.fbi.gov/nibrs-overview>

This chart represents Preliminary counts of selected crime categories from Police Case Reports. Full statistical analysis to determine the confidence level of this data has not been performed. The % change columns on the preliminary counts differ from the percentage change on the NIBRS crime report, sometimes significantly. The CompStat report is designed for operational use and includes only selected NIBRS categories and coding less complex than full NIBRS rules. Official statistics for these and other NIBRS categories can be found on WASPC & FBI websites once available.





City of Spokane

Northeast District (P4)

Selected Crime Codes

2023-04-23 to 2023-04-29

Prepared By:
Crime Analysis Unit
Spokane Police Department

Legend

NIBRS Events



Criminal Homicide



Rape



Robbery Commercial



Robbery Person



Aggravated Assault



Burglary Residential



Burglary Garage



Burglary Commercial



Vehicle Prowling



Vehicle Theft



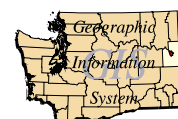
Arson



Cases Represent LERMS Crime Codes
Points may indicate multiple events
Note: Veh Prowl is only Larceny displayed

For Additional Information on
Incidents pertaining to an
Area, Trend, or Pattern
Contact Information Analysis

0 0.2 0.4 0.8 Miles



THIS IS NOT A LEGAL DOCUMENT:
The information shown on this map is compiled
from various sources and is subject to constant
revision. Information shown on this map should
not be used to determine the location of facilities
in relationship to property lines, section lines,
streets, etc.

Sunday - Saturday

NE - Northeast District (P4)

4/23/2023 TO 4/29/2023



<u>A/C</u>	<u>Offense Statute</u>	<u>Address</u>	<u>Reported Date</u>	<u>Dist</u>
<u>SPB4BE</u>				
A	ARSON 2D	2600 E HOFFMAN AVE	4/27/2023	P4
C	BURGLARY 1D GARAGE	1400 E ROCKWELL AVE	4/25/2023	P4
C	RAPE 2D		4/23/2023	P4
C	THEFT 2D ALL OTHER	3900 N MARKET ST	4/24/2023	P4
C	THEFT 3D ALL OTHER	4100 N COOK ST	4/24/2023	P4
C	THEFT 3D ALL OTHER	4000 N REGAL ST	4/26/2023	
A	THEFT 3D FROM BUILDING	3900 N MARKET ST	4/25/2023	P4
C	THEFT 3D FROM MOTOR VEHICLE	3900 N MARKET ST	4/26/2023	P4
C	THEFT 3D FROM MOTOR VEHICLE	2400 E PROVIDENCE AVE	4/28/2023	P4
C	THEFT 3D SHOPLIFTING	3900 N MARKET ST	4/23/2023	P4
C	THEFT OF MOTOR VEHICLE	3200 N LACEY ST	4/25/2023	P4
C	THEFT OF MOTOR VEHICLE	1400 E ROCKWELL AVE	4/28/2023	P4
<u>SPB4HI</u>				
C	ASSAULT 2D	2300 E EVERETT AVE	4/26/2023	P4
C	BURGLARY 2D COMMERCIAL	4700 N MARKET ST	4/23/2023	P4
C	THEFT 2D ALL OTHER	3900 E JOSEPH AVE	4/28/2023	P4
C	THEFT 3D FROM MOTOR VEHICLE	5000 N CRESTLINE ST	4/25/2023	P4
C	THEFT 3D FROM MOTOR VEHICLE	5000 N CRESTLINE ST	4/25/2023	P4
C	THEFT 3D FROM MOTOR VEHICLE	5000 N CRESTLINE ST	4/25/2023	P4
C	THEFT OF MOTOR VEHICLE	5300 N REGAL ST	4/27/2023	P4
<u>SPB4LO</u>				
C	ASSAULT 1D	1900 N HAMILTON ST	4/28/2023	P3
C	ASSAULT 2D	900 E INDIANA AVE	4/29/2023	P4
C	BURGLARY 1D FROM RESIDENCE	900 E INDIANA AVE	4/29/2023	P4
C	RESIDENTIAL BURGLARY	2800 N NEVADA ST	4/25/2023	P4
C	THEFT 2D FROM MOTOR VEHICLE	2400 N ADDISON ST	4/28/2023	P4
C	THEFT 2D FROM MOTOR VEHICLE	N HAMILTON ST / E SINTO AVE	4/29/2023	P4
C	THEFT 3D ALL OTHER	1200 N SUPERIOR ST	4/24/2023	P4
C	THEFT 3D ALL OTHER	2200 N MORTON ST	4/25/2023	
C	THEFT 3D FROM MOTOR VEHICLE	700 E NORA AVE	4/25/2023	
C	THEFT 3D FROM MOTOR VEHICLE	100 E DESMET AVE	4/28/2023	
C	THEFT 3D SHOPLIFTING	900 E SPRINGFIELD AVE	4/25/2023	P4
C	THEFT 3D SHOPLIFTING	1500 E ILLINOIS AVE	4/26/2023	P4
C	THEFT 3D SHOPLIFTING	2000 N HAMILTON ST	4/23/2023	P4
C	THEFT 3D SHOPLIFTING	900 E MISSION AVE	4/28/2023	
C	THEFT 3D VEHICLE PARTS AND ACCESSORIES	400 E MONTGOMERY AVE	4/25/2023	P4
C	THEFT OF MOTOR VEHICLE	N DIVISION ST / W NORA AVE	4/29/2023	P2

For protection of victim privacy, the entire address on sexual assault crimes has been redacted.

<u>A/C</u>	<u>Offense Statute</u>	<u>Address</u>	<u>Reported Date</u>	<u>Dist</u>
<u>SPB4MI</u>				
C	THEFT 3D ALL OTHER	4000 E CLEVELAND AVE	4/23/2023	
C	THEFT 3D FROM MOTOR VEHICLE	4200 E UPRIVER DR	4/24/2023	P4
C	THEFT OF A FIREARM FROM BUILDING	3700 E FREDERICK AVE	4/25/2023	P4

SPOKANE POLICE DEPARTMENT



South Precinct CHARLIE Sector

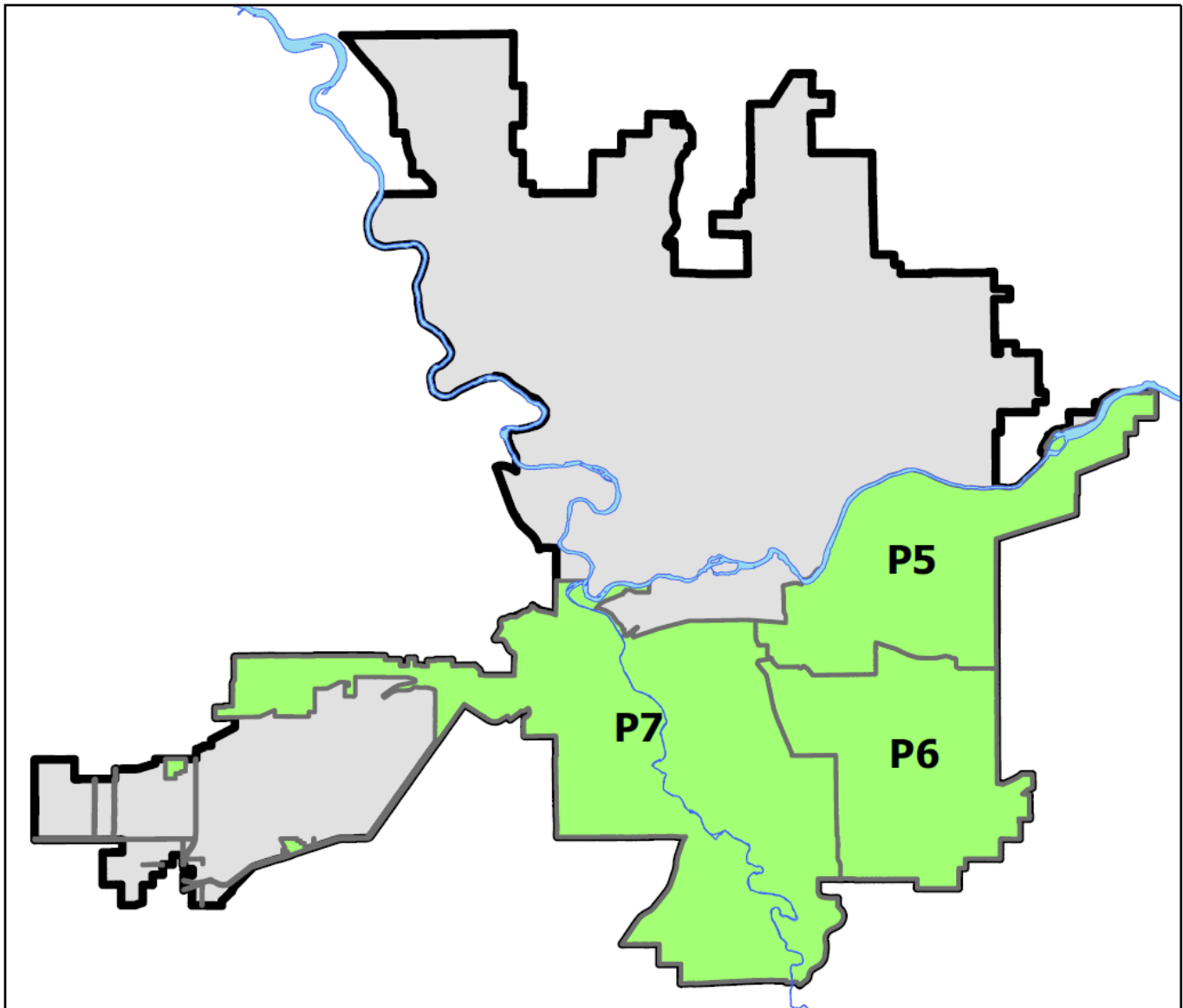
PSA Commander

Captain Matt Cowles

South Central District (P5)

Southeast District (P6)

Southwest District (P7)



POLICE SUMMARY - Ending: Saturday, April 29, 2023

SOUTH PRECINCT (P5, P6, P7) CHARLIE SECTOR



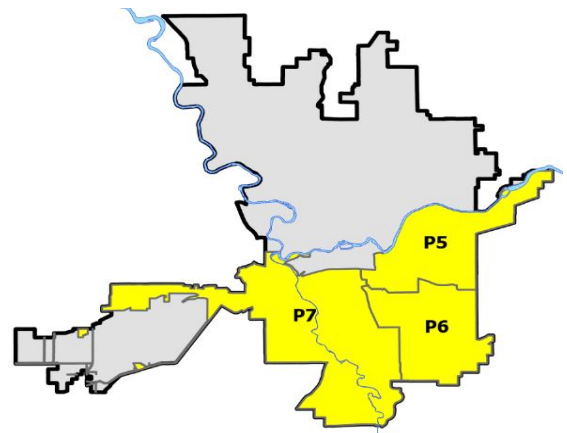
Preliminary IBR Counts

NIBRS Categories (Part 1 Selected)		7 Day Comparison			28 Day Comparison			YTD Comparison		
		Current	Prior	Percent	Current	Prior	Percent	Current	Prior	Percent
Violent	Criminal Homicide	0	0		0	0		2	2	0.00%
	Rape	0	1	-100.00%	6	4	50.00%	24	25	-4.00%
	Robbery - Commercial	0	0		2	0		6	4	50.00%
	Robbery - Person	0	1	-100.00%	1	4	-75.00%	11	11	0.00%
	Aggravated Assault - Non DV	2	4	-50.00%	10	13	-23.08%	50	43	16.28%
	Aggravated Assault - DV	1	1	0.00%	9	9	0.00%	30	39	-23.08%
Violent Total:		3	7	-57.14%	28	30	-6.67%	123	124	-0.81%
Property	Burglary - Residential	0	3	-100.00%	9	13	-30.77%	54	74	-27.03%
	Burglary Garage	3	4	-25.00%	12	11	9.09%	47	38	23.68%
	Burglary Commercial	2	2	0.00%	8	7	14.29%	43	69	-37.68%
	Larceny	35	43	-18.60%	169	151	11.92%	741	953	-22.25%
	Vehicle Theft	5	6	-16.67%	21	25	-16.00%	119	157	-24.20%
	Arson	0	1	-100.00%	2	0		4	4	0.00%
Property Total:		45	59	-23.73%	221	207	6.76%	1008	1295	-22.16%
Preliminary Part 1 Crime Totals:		48	66	-27.27%	249	237	5.06%	1131	1419	-20.30%
Current 7 Day Period:		4/23/2023 - 4/29/2023			Prior 7 Day Period:		4/16/2023 - 4/22/2023			
Current 28 Day Period:		4/2/2023 - 4/29/2023			Prior 28 Day Period:		3/5/2023 - 4/1/2023			
Current YTD Day Period:		1/1/2023 - 4/29/2023			Prior YTD Period:		1/1/2022 - 4/29/2022			

Prepared by SPD Crime Analysis Office - Monday, May 1, 2023

NOTE: SPD moved from UCR to the NIBRS reporting standard on 10/4/16 following the transition to a new RMS System. [Numbers on CompStat reports prior to this date should not be used as a comparison to those on this report.](#) Additional info on these reporting standards can be found on the FBI website: <https://ucr.fbi.gov/nibrs-overview>

This chart represents Preliminary counts of selected crime categories from Police Case Reports. Full statistical analysis to determine the confidence level of this data has not been performed. The % change columns on the preliminary counts differ from the percentage change on the NIBRS crime report, sometimes significantly. The CompStat report is designed for operational use and includes only selected NIBRS categories and coding less complex than full NIBRS rules. Official statistics for these and other NIBRS categories can be found on WASPC & FBI websites once available.



Note: On 1/8/23 boundary changes incorporated portions of P7 into the Downtown Precinct (SPD8BA and SPD8PV); Consequently activity in P7 will appear lower if compared to printed CompStat reports prior to 1/8/23

POLICE SUMMARY - Ending: Saturday, April 29, 2023



SE - South Central District (P5)

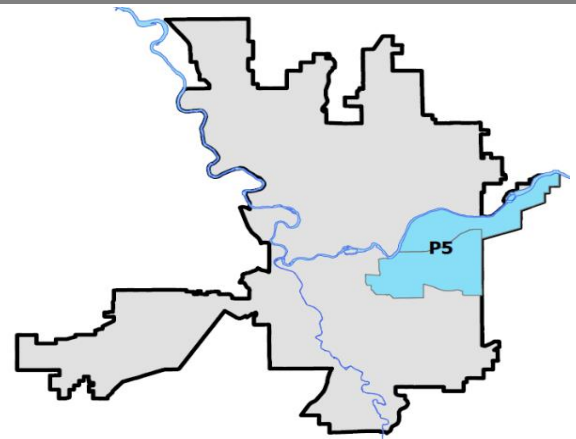
Preliminary IBR Counts

NIBRS Categories (Part 1 Selected)		7 Day Comparison			28 Day Comparison			YTD Comparison		
		Current	Prior	Percent	Current	Prior	Percent	Current	Prior	Percent
Violent	Criminal Homicide	0	0		0	0		0	1	-100.00%
	Rape	0	0		3	2	50.00%	12	10	20.00%
	Robbery - Commercial	0	0		1	0		1	1	0.00%
	Robbery - Person	0	1	-100.00%	1	3	-66.67%	8	4	100.00%
	Aggravated Assault - Non DV	1	2	-50.00%	6	5	20.00%	26	21	23.81%
	Aggravated Assault - DV	1	0		6	7	-14.29%	15	23	-34.78%
Violent Total:		2	3	-33.33%	17	17	0.00%	62	60	3.33%
Property	Burglary - Residential	0	2	-100.00%	5	5	0.00%	20	26	-23.08%
	Burglary Garage	0	0		3	7	-57.14%	18	11	63.64%
	Burglary Commercial	0	1	-100.00%	3	4	-25.00%	29	39	-25.64%
	Larceny	10	20	-50.00%	64	59	8.47%	268	360	-25.56%
	Vehicle Theft	2	1	100.00%	6	12	-50.00%	51	70	-27.14%
	Arson	0	0		1	0		3	3	0.00%
Property Total:		12	24	-50.00%	82	87	-5.75%	389	509	-23.58%
Preliminary Part 1 Crime Totals:		14	27	-48.15%	99	104	-4.81%	451	569	-20.74%
Current 7 Day Period:		4/23/2023 - 4/29/2023			Prior 7 Day Period:		4/16/2023 - 4/22/2023			
Current 28 Day Period:		4/2/2023 - 4/29/2023			Prior 28 Day Period:		3/5/2023 - 4/1/2023			
Current YTD Day Period:		1/1/2023 - 4/29/2023			Prior YTD Period:		1/1/2022 - 4/29/2022			

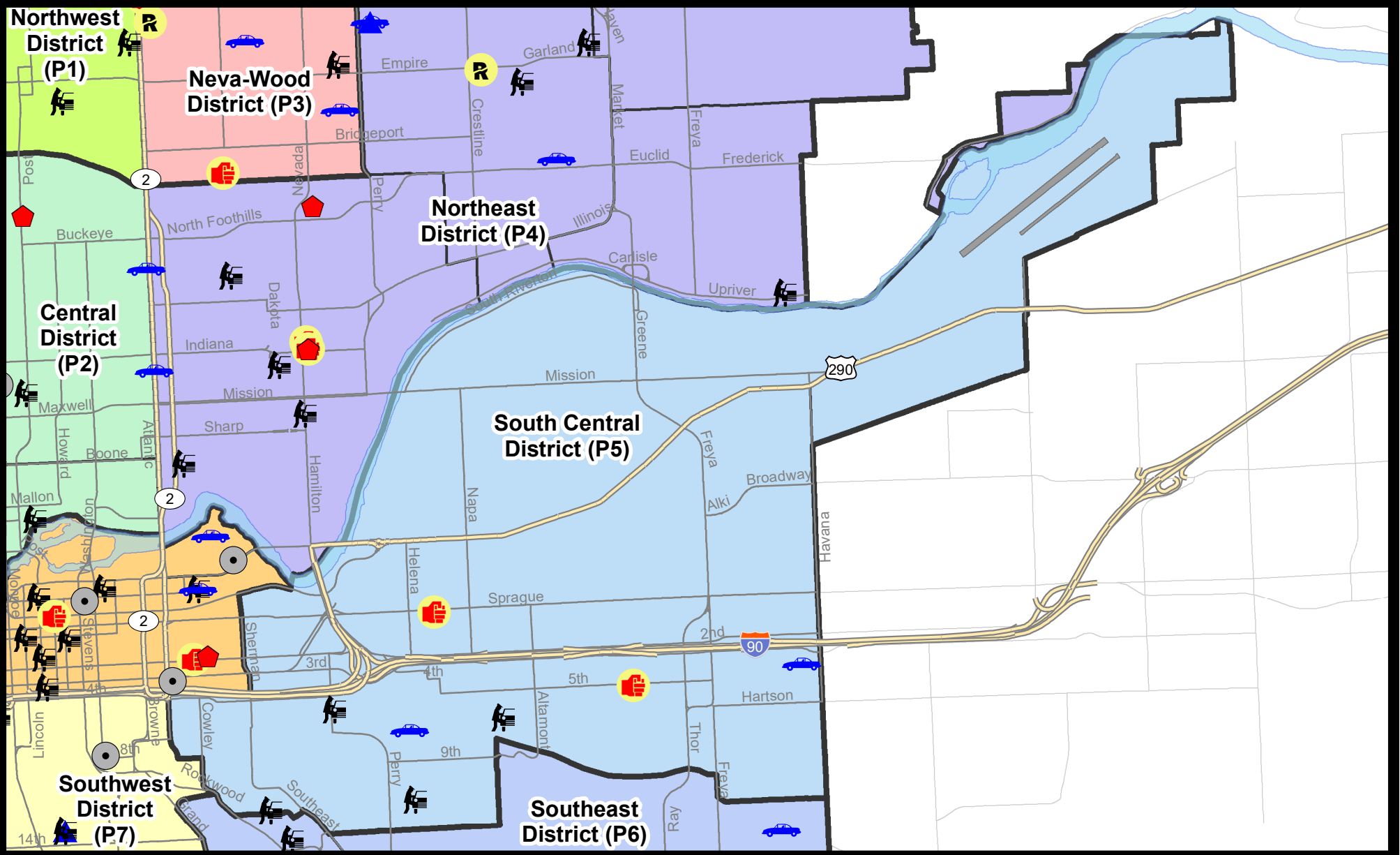
Prepared by SPD Crime Analysis Office - Monday, May 1, 2023

NOTE: SPD moved from UCR to the NIBRS reporting standard on 10/4/16 following the transition to a new RMS System. [Numbers on CompStat reports prior to this date should not be used as a comparison to those on this report.](#) Additional info on these reporting standards can be found on the FBI website: <https://ucr.fbi.gov/nibrs-overview>

This chart represents Preliminary counts of selected crime categories from Police Case Reports. Full statistical analysis to determine the confidence level of this data has not been performed. The % change columns on the preliminary counts differ from the percentage change on the NIBRS crime report, sometimes significantly. The CompStat report is designed for operational use and includes only selected NIBRS categories and coding less complex than full NIBRS rules. Official statistics for these and other NIBRS categories can be found on WASPC & FBI websites once available.



Note: On 2/10/21 a portion of the Police Block SPC5EC became part of the Downtown Precinct (SPD8EC); Consequently activity in P5 will appear lower if compared to printed CompStat reports prior to 2/10/21



City of Spokane
South Central District (P5)
Selected
Crime Types
2023-04-23 to 2023-04-29
 Prepared By:
Crime Analysis Unit
Spokane Police Department

Legend


NIBRS Events

- | | | | |
|-------------------|--------------------|----------------------|---------------------|
| Criminal Homicide | Robbery Commercial | Aggravated Assault | Burglary Commercial |
| Rape | Robbery Person | Burglary Residential | Vehicle Prowling |
| | Burglary Garage | Vehicle Theft | Arson |

Cases Represent LERMS Crime Codes
Points may indicate multiple events
Note: Veh Prowl is only Larceny category displayed



For Additional Information on Incidents
pertaining to an Area, Trend, or Pattern
Contact Information Analysis



THIS IS NOT A LEGAL DOCUMENT:
The information shown on this map is compiled from various sources and is subject to constant revision. Information shown on this map should not be used to determine the location of facilities in relationship to property lines, section lines, streets, etc.

Sunday - Saturday

SE - South Central District (P5)

4/23/2023 TO 4/29/2023



<u>A/C</u>	<u>Offense Statute</u>	<u>Address</u>	<u>Reported Date</u>	<u>Dist</u>
<u>SPC5EC</u>				
C	ASSAULT 2D	1700 E SPRAGUE AVE	4/25/2023	P6
C	ASSAULT 2D	3100 E 5TH AVE	4/29/2023	P6
C	BURGLARY 2D FENCED AREA	0 N JULIA ST	4/24/2023	P6
C	THEFT 2D FROM BUILDING	1700 E SPRAGUE AVE	4/24/2023	
C	THEFT 2D FROM MOTOR VEHICLE	1500 E 12TH AVE	4/24/2023	P5
C	THEFT 2D FROM MOTOR VEHICLE	600 E 12TH AVE	4/28/2023	P5
C	THEFT 3D ALL OTHER	4000 E 4TH AVE	4/25/2023	P5
C	THEFT 3D FROM MOTOR VEHICLE	2100 E HARTSON AVE	4/27/2023	
C	THEFT 3D SHOPLIFTING	200 S THOR ST	4/28/2023	
C	THEFT OF A FIREARM FROM MOTOR VEHICLE	600 S ARTHUR ST	4/23/2023	P5
C	THEFT OF MOTOR VEHICLE	4100 E 4TH AVE	4/24/2023	P5
C	THEFT OF MOTOR VEHICLE	600 S HELENA ST	4/29/2023	P6
<u>SPC5GP</u>				
C	THEFT 2D ALL OTHER	1900 E BROADWAY AVE	4/25/2023	
C	THEFT 3D FROM BUILDING	1900 E SINTO AVE	4/29/2023	P5

POLICE SUMMARY - Ending: Saturday, April 29, 2023



SE - Southeast District (P6)

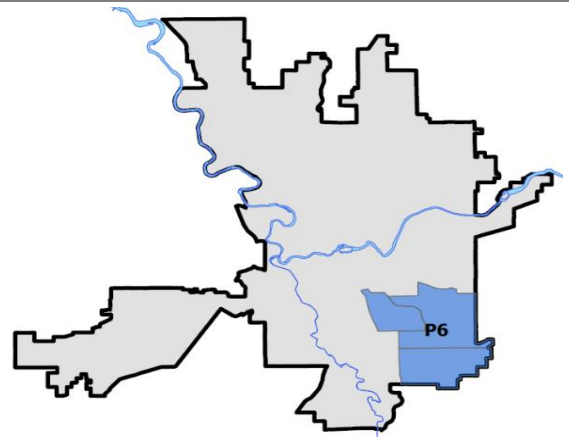
Preliminary IBR Counts

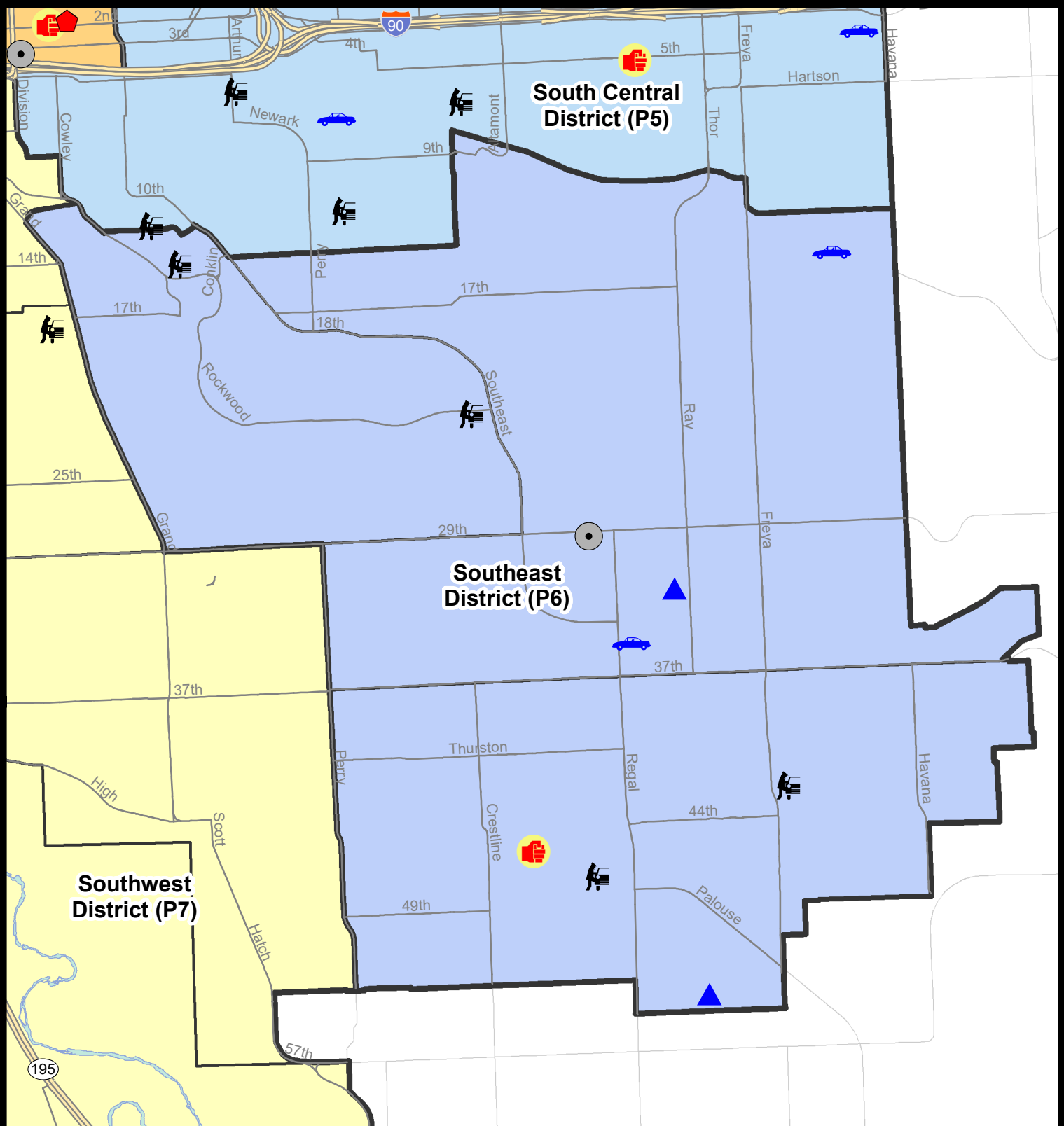
NIBRS Categories (Part 1 Selected)		7 Day Comparison			28 Day Comparison			YTD Comparison		
		Current	Prior	Percent	Current	Prior	Percent	Current	Prior	Percent
Violent	Criminal Homicide	0	0		0	0		0	0	
	Rape	0	0		0	0		3	5	-40.00%
	Robbery - Commercial	0	0		1	0		1	1	0.00%
	Robbery - Person	0	0		0	0		0	2	-100.00%
	Aggravated Assault - Non DV	1	0		1	2	-50.00%	7	5	40.00%
	Aggravated Assault - DV	0	1	-100.00%	2	0		7	8	-12.50%
Violent Total:		1	1	0.00%	4	2	100.00%	18	21	-14.29%
Property	Burglary - Residential	0	0		2	2	0.00%	12	31	-61.29%
	Burglary Garage	2	1	100.00%	4	2	100.00%	13	12	8.33%
	Burglary Commercial	1	1	0.00%	3	2	50.00%	9	10	-10.00%
	Larceny	8	9	-11.11%	40	33	21.21%	184	176	4.55%
	Vehicle Theft	2	1	100.00%	6	3	100.00%	27	36	-25.00%
	Arson	0	0		0	0		0	1	-100.00%
Property Total:		13	12	8.33%	55	42	30.95%	245	266	-7.89%
Preliminary Part 1 Crime Totals:		14	13	7.69%	59	44	34.09%	263	287	-8.36%
Current 7 Day Period:		4/23/2023 - 4/29/2023			Prior 7 Day Period:		4/16/2023 - 4/22/2023			
Current 28 Day Period:		4/2/2023 - 4/29/2023			Prior 28 Day Period:		3/5/2023 - 4/1/2023			
Current YTD Day Period:		1/1/2023 - 4/29/2023			Prior YTD Period:		1/1/2022 - 4/29/2022			

Prepared by SPD Crime Analysis Office - Monday, May 1, 2023

NOTE: SPD moved from UCR to the NIBRS reporting standard on 10/4/16 following the transition to a new RMS System. [Numbers on CompStat reports prior to this date should not be used as a comparison to those on this report.](#) Additional info on these reporting standards can be found on the FBI website: <https://ucr.fbi.gov/nibrs-overview>

This chart represents Preliminary counts of selected crime categories from Police Case Reports. Full statistical analysis to determine the confidence level of this data has not been performed. The % change columns on the preliminary counts differ from the percentage change on the NIBRS crime report, sometimes significantly. The CompStat report is designed for operational use and includes only selected NIBRS categories and coding less complex than full NIBRS rules. Official statistics for these and other NIBRS categories can be found on WASPC & FBI websites once available.





City of Spokane
Southeast District (P6)
Selected
Crime Codes
2023-04-23 to 2023-04-29
 Prepared By:
 Crime Analysis Unit
 Spokane Police Department

Legend

NIBRS Events



Criminal Homicide



Rape



Robbery Commercial



Robbery Person



Aggravated Assault



Burglary Residential



Burglary Garage



Burglary Commercial



Vehicle Prowling



Vehicle Theft



Arson



Cases Represent LERMS Crime Codes
 Points may indicate multiple events
 Note: Veh Prowl is only Larceny displayed

For Additional Information on
 Incidents pertaining to an
 Area, Trend, or Pattern
 Contact Information Analysis

0 0.15 0.3 0.6 Miles



THIS IS NOT A LEGAL DOCUMENT:
 The information shown on this map is compiled
 from various sources and is subject to constant
 revision. Information shown on this map should
 not be used to determine the location of facilities
 in relationship to property lines, section lines,
 streets, etc.

Sunday - Saturday

SE - Southeast District (P6)

4/23/2023 TO 4/29/2023



<u>A/C</u>	<u>Offense Statute</u>	<u>Address</u>	<u>Reported Date</u>	<u>Dist</u>
<u>SPC6LH</u>				
C	BURGLARY 2D COMMERCIAL	2700 E 29TH AVE	4/23/2023	P6
C	BURGLARY 2D GARAGE	3100 E 32ND AVE	4/24/2023	P6
C	THEFT 3D ALL OTHER	1100 S RAY ST	4/25/2023	P6
C	THEFT 3D FROM BUILDING	2700 E 29TH AVE	4/23/2023	P6
C	THEFT OF MOTOR VEHICLE	2900 E 35TH AVE	4/23/2023	P6
C	THEFT OF MOTOR VEHICLE	3900 E 16TH AVE	4/23/2023	P6
<u>SPC6RW</u>				
A	THEFT 3D FROM MOTOR VEHICLE	1400 S BALLOU RD	4/27/2023	P6
C	THEFT 3D FROM MOTOR VEHICLE	2200 E ROCKWOOD BLVD	4/23/2023	
C	THEFT 3D VEHICLE PARTS AND ACCESSORIES	1700 S ROCKWOOD BLVD	4/24/2023	P6
<u>SPC6SG</u>				
C	BURGLARY 2D FENCED AREA	3000 E PALOUSE HWY	4/24/2023	P6
C	BURGLARY 2D GARAGE	3300 E 55TH AVE	4/27/2023	P6
C	IBR Purposes Only - Aggravated Assault	2400 E 45TH AVE	4/27/2023	P6
C	THEFT 2D FROM MOTOR VEHICLE	4300 S GREYSTONE LN	4/24/2023	P6
C	THEFT 2D FROM MOTOR VEHICLE	2700 E 46TH AVE	4/29/2023	P6

POLICE SUMMARY - Ending: Saturday, April 29, 2023



SW - Southwest District (P7)

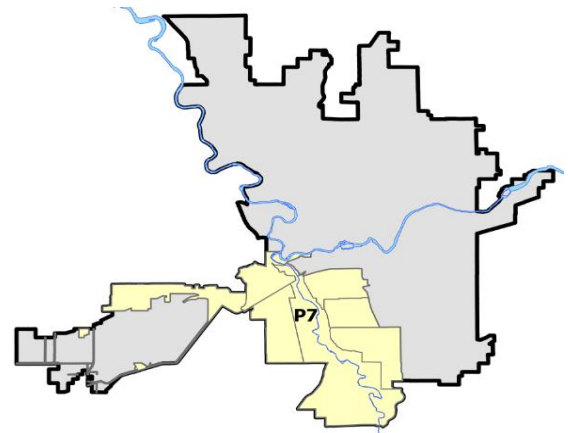
Preliminary IBR Counts

NIBRS Categories (Part 1 Selected)		7 Day Comparison			28 Day Comparison			YTD Comparison		
		Current	Prior	Percent	Current	Prior	Percent	Current	Prior	Percent
Violent	Criminal Homicide	0	0		0	0		2	1	100.00%
	Rape	0	1	-100.00%	3	2	50.00%	9	10	-10.00%
	Robbery - Commercial	0	0		0	0		4	2	100.00%
	Robbery - Person	0	0		0	1	-100.00%	3	5	-40.00%
	Aggravated Assault - Non DV	0	2	-100.00%	3	6	-50.00%	17	17	0.00%
	Aggravated Assault - DV	0	0		1	2	-50.00%	8	8	0.00%
Violent Total:		0	3	-100.00%	7	11	-36.36%	43	43	0.00%
Property	Burglary - Residential	0	1	-100.00%	2	6	-66.67%	22	17	29.41%
	Burglary Garage	1	3	-66.67%	5	2	150.00%	16	15	6.67%
	Burglary Commercial	1	0		2	1	100.00%	5	20	-75.00%
	Larceny	17	14	21.43%	65	59	10.17%	289	417	-30.70%
	Vehicle Theft	1	4	-75.00%	9	10	-10.00%	41	51	-19.61%
	Arson	0	1	-100.00%	1	0		1	0	
Property Total:		20	23	-13.04%	84	78	7.69%	374	520	-28.08%
Preliminary Part 1 Crime Totals:		20	26	-23.08%	91	89	2.25%	417	563	-25.93%
Current 7 Day Period:		4/23/2023 - 4/29/2023			Prior 7 Day Period:		4/16/2023 - 4/22/2023			
Current 28 Day Period:		4/2/2023 - 4/29/2023			Prior 28 Day Period:		3/5/2023 - 4/1/2023			
Current YTD Day Period:		1/1/2023 - 4/29/2023			Prior YTD Period:		1/1/2022 - 4/29/2022			

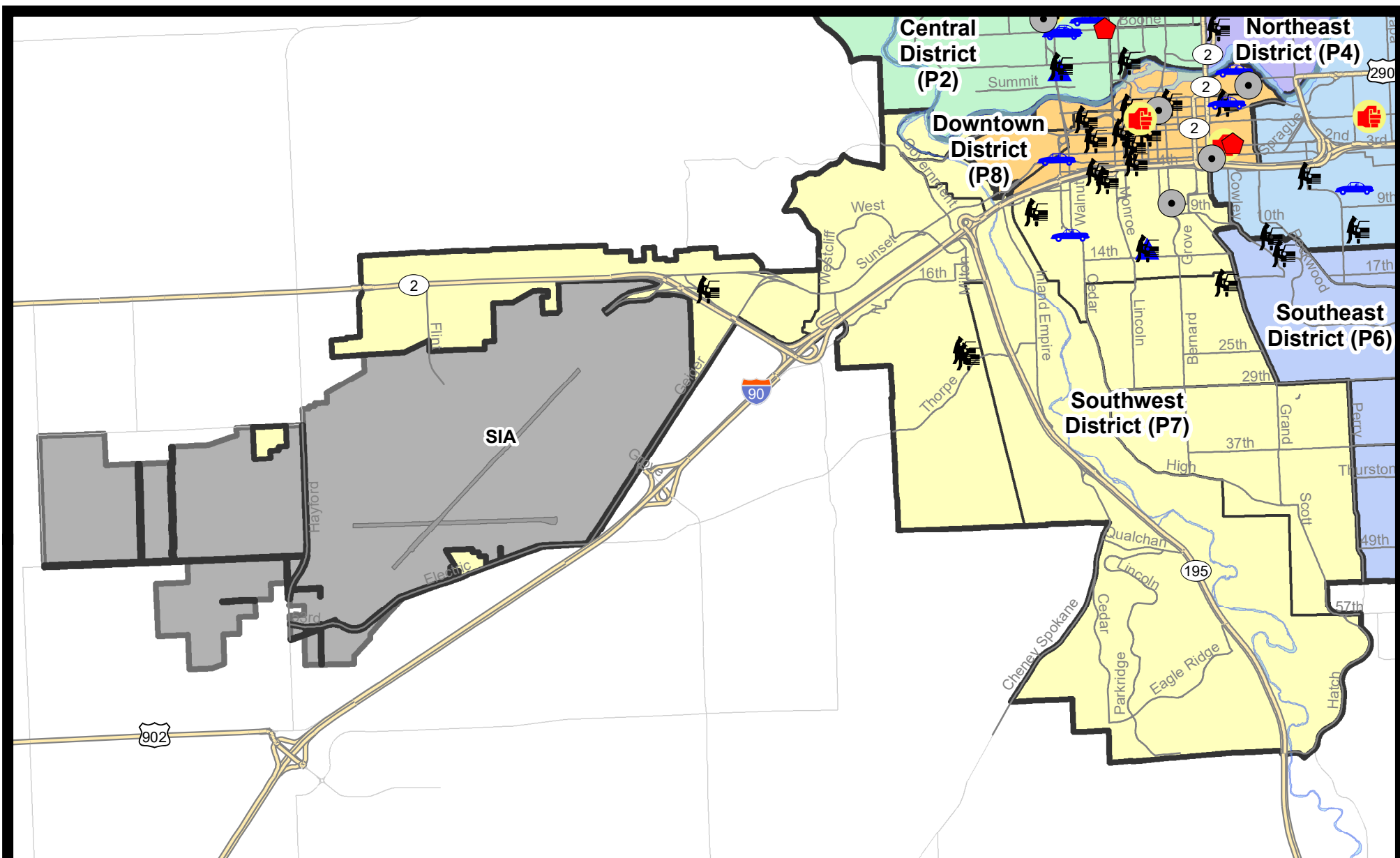
Prepared by SPD Crime Analysis Office - Monday, May 1, 2023

NOTE: SPD moved from UCR to the NIBRS reporting standard on 10/4/16 following the transition to a new RMS System. [Numbers on CompStat reports prior to this date should not be used as a comparison to those on this report.](#) Additional info on these reporting standards can be found on the FBI website: <https://ucr.fbi.gov/nibrs-overview>

This chart represents Preliminary counts of selected crime categories from Police Case Reports. Full statistical analysis to determine the confidence level of this data has not been performed. The % change columns on the preliminary counts differ from the percentage change on the NIBRS crime report, sometimes significantly. The CompStat report is designed for operational use and includes only selected NIBRS categories and coding less complex than full NIBRS rules. Official statistics for these and other NIBRS categories can be found on WASPC & FBI websites once available.



Note: On 1/8/23 boundary changes were implemented that incorporated portions of P7 into the Downtown DAVID Sector (SPD8BA SPD8PV); Consequently activity in P7 will appear lower if compared to printed CompStat reports prior to 1/8/23



City of Spokane
Southwest District (P7)
Selected
Crime Types
2023-04-23 to 2023-04-29

Prepared By:
Crime Analysis Unit
Spokane Police Department

Legend

NIBRS Events



Robbery Commercial

Robbery Person

Aggravated Assault

Burglary Residential

Burglary Garage

Burglary Commercial

Vehicle Prowling

Vehicle Theft

Arson

Cases Represent LERMS Crime Codes
 Points may indicate multiple events
 Note: Veh Prowl is only Larceny category displayed



For Additional Information on Incidents
 pertaining to an Area, Trend, or Pattern
 Contact Information Analysis

0 0.2 0.4 0.6 0.8 1 1.2 1.4 1.6 Miles



THIS IS NOT A LEGAL DOCUMENT:
 The information shown on this map is compiled
 from various sources and is subject to constant
 revision. Information shown on this map should
 not be used to determine the location of facilities
 in relationship to property lines, section lines,
 streets, etc.



Sunday - Saturday

SE - Southwest District (P7)

4/23/2023 TO 4/29/2023



<u>A/C</u>	<u>Offense Statute</u>	<u>Address</u>	<u>Reported Date</u>	<u>Dist</u>
<u>SPC7CH</u>				
C	BURGLARY 2D COMMERCIAL	300 W 8TH AVE	4/24/2023	P7
A	BURGLARY 2D GARAGE	1200 S WALL ST	4/26/2023	P6
C	THEFT 2D FROM BUILDING	800 W 5TH AVE	4/27/2023	P7
C	THEFT 2D FROM MOTOR VEHICLE	1200 S WALL ST	4/26/2023	P6
C	THEFT 3D ALL OTHER	S LINCOLN ST / W 4TH AVE	4/24/2023	P7
C	THEFT 3D FROM BUILDING	300 W 8TH AVE	4/24/2023	P7
C	THEFT 3D FROM MOTOR VEHICLE	W 4TH AVE / S JEFFERSON ST	4/25/2023	P7
C	THEFT 3D FROM MOTOR VEHICLE	W 5TH AVE / S MADISON ST	4/25/2023	P7
A	THEFT 3D FROM MOTOR VEHICLE	1800 W 8TH AVE	4/25/2023	P7
C	THEFT 3D FROM MOTOR VEHICLE	1800 W 8TH AVE	4/24/2023	
C	THEFT OF MOTOR VEHICLE	1500 W 11TH AVE	4/27/2023	P7
<u>SPC7GT</u>				
C	MAIL THEFT	2100 S CANYON WOODS LN	4/25/2023	P7
C	THEFT 2D FROM MOTOR VEHICLE	2400 S CANYON WOODS LN	4/29/2023	P7
C	THEFT 3D FROM MOTOR VEHICLE	2600 W WESTWOOD LN	4/29/2023	
<u>SPC7MC</u>				
C	THEFT 2D FROM MOTOR VEHICLE	1700 S GRAND BLVD	4/25/2023	P7
<u>SPC7WH</u>				
C	IBR Purposes Only - All Other Larceny	1500 S RUSTLE ST	4/26/2023	P6
C	THEFT 3D VEHICLE PARTS AND ACCESSORIES	900 S PEPPER TREE LN	4/25/2023	P7
<u>SPC7WP</u>				
C	THEFT 3D ALL OTHER	5300 W SUNSET HWY	4/26/2023	P7
C	THEFT 3D FROM BUILDING	5300 W SUNSET HWY	4/23/2023	P1
C	THEFT 3D FROM MOTOR VEHICLE	1600 S WINDSOR DR	4/27/2023	

SPOKANE POLICE DEPARTMENT

Downtown Precinct

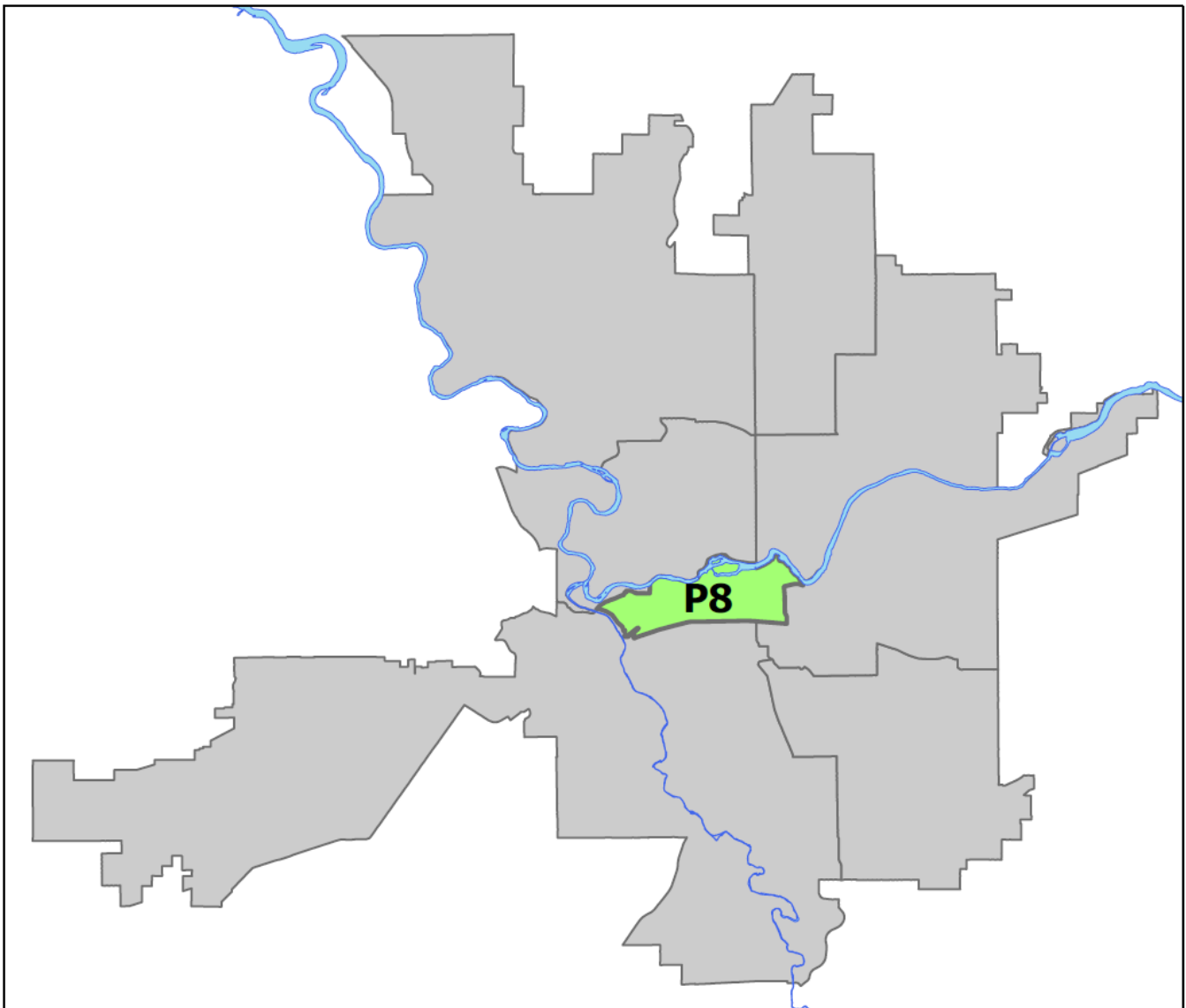
DAVID Sector



PSA Commander

Captain David Singley

Downtown District (P8)



POLICE SUMMARY - Ending: Saturday, April 29, 2023

DOWNTOWN PRECINCT (P8) DAVID SECTOR



Preliminary IBR Counts

NIBRS Categories (Part 1 Selected)		7 Day Comparison			28 Day Comparison			YTD Comparison		
		Current	Prior	Percent	Current	Prior	Percent	Current	Prior	Percent
Violent	Criminal Homicide	0	0		0	0		0	1	-100.00%
	Rape	0	0		1	3	-66.67%	11	13	-15.38%
	Robbery - Commercial	0	0		0	1	-100.00%	4	6	-33.33%
	Robbery - Person	0	2	-100.00%	6	7	-14.29%	27	11	145.45%
	Aggravated Assault - Non DV	2	2	0.00%	8	13	-38.46%	47	31	51.61%
	Aggravated Assault - DV	0	1	-100.00%	1	3	-66.67%	11	6	83.33%
Violent Total:		2	5	-60.00%	16	27	-40.74%	100	68	47.06%
Property	Burglary - Residential	1	2	-50.00%	5	3	66.67%	14	14	0.00%
	Burglary Garage	0	1	-100.00%	2	4	-50.00%	10	2	400.00%
	Burglary Commercial	3	3	0.00%	13	8	62.50%	34	26	30.77%
	Larceny	26	24	8.33%	98	78	25.64%	411	675	-39.11%
	Vehicle Theft	3	2	50.00%	11	14	-21.43%	44	62	-29.03%
	Arson	0	0		1	4	-75.00%	12	4	200.00%
Property Total:		33	32	3.13%	130	111	17.12%	525	783	-32.95%
Preliminary Part 1 Crime Totals:		35	37	-5.41%	146	138	5.80%	625	851	-26.56%
Current 7 Day Period:		4/23/2023 - 4/29/2023			Prior 7 Day Period:		4/16/2023 - 4/22/2023			
Current 28 Day Period:		4/2/2023 - 4/29/2023			Prior 28 Day Period:		3/5/2023 - 4/1/2023			
Current YTD Day Period:		1/1/2023 - 4/29/2023			Prior YTD Period:		1/1/2022 - 4/29/2022			

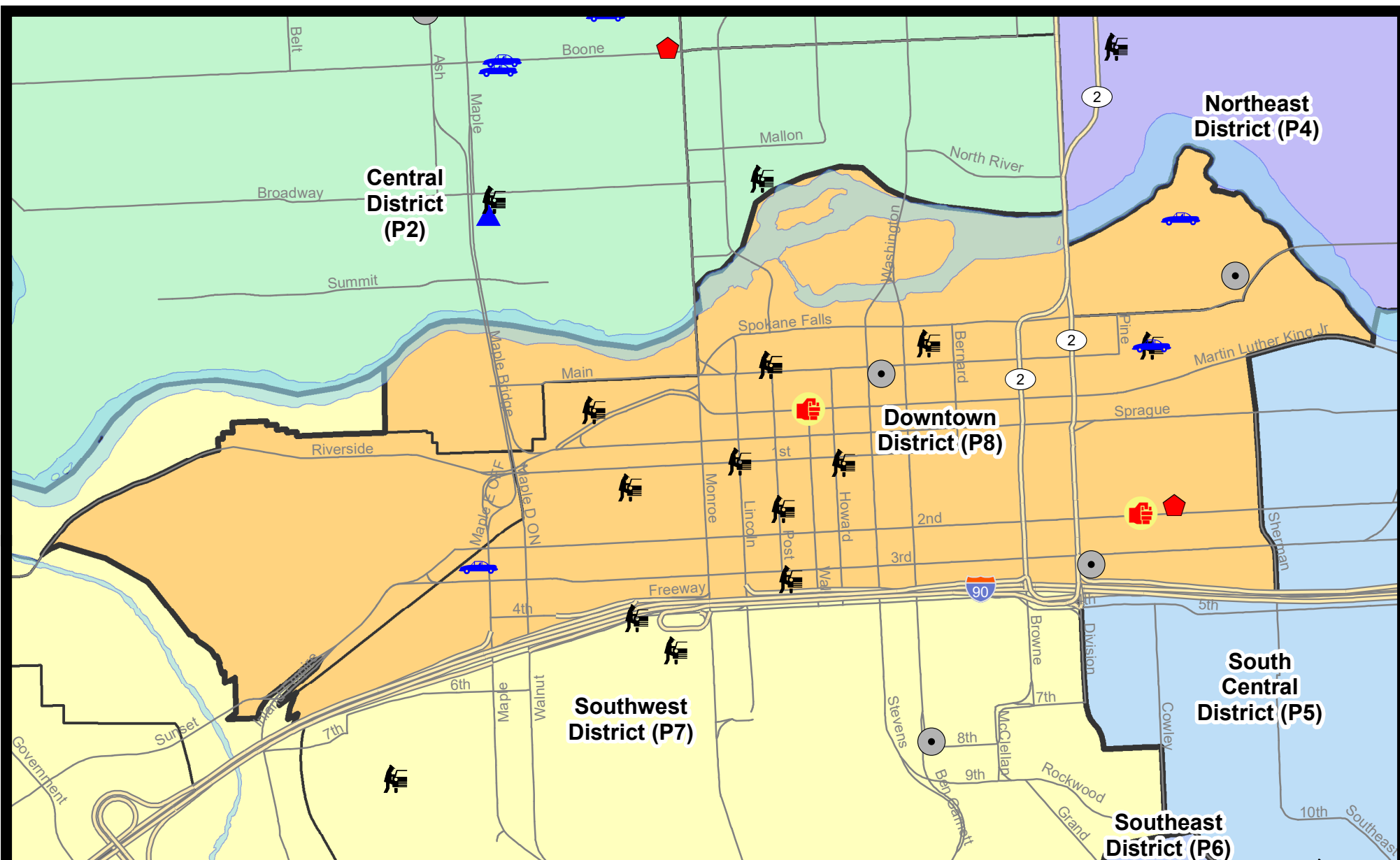
Prepared by SPD Crime Analysis Office - Monday, May 1, 2023

NOTE: SPD moved from UCR to the NIBRS reporting standard on 10/4/16 following the transition to a new RMS System. [Numbers on CompStat reports prior to this date should not be used as a comparison to those on this report.](#) Additional info on these reporting standards can be found on the FBI website: <https://ucr.fbi.gov/nibrs-overview>

This chart represents Preliminary counts of selected crime categories from Police Case Reports. Full statistical analysis to determine the confidence level of this data has not been performed. The % change columns on the preliminary counts differ from the percentage change on the NIBRS crime report, sometimes significantly. The CompStat report is designed for operational use and includes only selected NIBRS categories and coding less complex than full NIBRS rules. Official statistics for these and other NIBRS categories can be found on WASPC & FBI websites once available.



Note: On 1/8/23 boundary changes incorporated portions of P7 into the Downtown Precinct (SPD8BA and SPD8PV); Consequently activity in P8 will appear higher if compared to printed CompStat reports prior to 1/8/23

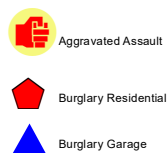



City of Spokane
Downtown District (P8)
Selected
Crime Types
2023-04-23 to 2023-04-29

Prepared By:
Crime Analysis Unit
Spokane Police Department

Legend

NIBRS Events



Cases Represent LERMS Crime Codes
 Points may indicate multiple events
 Note: Veh Prowl is only Larceny category displayed



For Additional Information on Incidents
 pertaining to an Area, Trend, or Pattern
 Contact Information Analysis

0 0.2 0.4 Miles



THIS IS NOT A LEGAL DOCUMENT:
 The information shown on this map is compiled
 from various sources and is subject to constant
 revision. Information shown on this map should
 not be used to determine the location of facilities
 in relationship to property lines, section lines,
 streets, etc.



Sunday - Saturday

SW - Downtown District (P8)

4/23/2023 TO 4/29/2023



<u>A/C</u>	<u>Offense Statute</u>	<u>Address</u>	<u>Reported Date</u>	<u>Dist</u>
<u>SPD8BA</u>				
C	THEFT 2D ALL OTHER	1600 W RIVERSIDE AVE	4/27/2023	P8
<u>SPD8EC</u>				
C	ASSAULT 2D	100 E 2ND AVE	4/25/2023	P8
C	BURGLARY 2D COMMERCIAL	0 E 3RD AVE	4/24/2023	P8
C	RESIDENTIAL BURGLARY	200 E 2ND AVE	4/24/2023	P8
C	THEFT 2D ALL OTHER	100 S DIVISION ST	4/23/2023	P8
C	THEFT 3D FROM MOTOR VEHICLE	100 E MAIN AVE	4/28/2023	P8
C	THEFT OF MOTOR VEHICLE	100 E MAIN AVE	4/28/2023	P8
<u>SPD8RS</u>				
C	ASSAULT 2D	W RIVERSIDE AVE / N WALL ST	4/23/2023	P8
C	BURGLARY 2D COMMERCIAL	600 N RIVERPOINT BLVD	4/24/2023	P8
C	BURGLARY 2D COMMERCIAL	400 W MAIN AVE	4/25/2023	P8
C	THEFT 2D FROM BUILDING	200 S HOWARD ST	4/26/2023	P8
C	THEFT 2D FROM BUILDING	300 S ADAMS ST	4/27/2023	P8
C	THEFT 2D FROM MOTOR VEHICLE	S LINCOLN ST / W 1ST AVE	4/23/2023	P8
C	THEFT 2D FROM MOTOR VEHICLE	800 W MAIN AVE	4/24/2023	P8
C	THEFT 2D FROM MOTOR VEHICLE	800 W MAIN AVE	4/26/2023	P8
C	THEFT 2D FROM MOTOR VEHICLE	700 W 3RD AVE	4/29/2023	P8
C	THEFT 3D ALL OTHER	300 S ADAMS ST	4/24/2023	P8
C	THEFT 3D ALL OTHER	S MADISON ST / W 2ND AVE	4/24/2023	
C	THEFT 3D FROM BUILDING	300 S ADAMS ST	4/23/2023	P8
C	THEFT 3D FROM BUILDING	200 W 1ST AVE	4/26/2023	P8
C	THEFT 3D FROM BUILDING	700 W RIVERSIDE AVE	4/27/2023	P8
C	THEFT 3D FROM MOTOR VEHICLE	1200 W RIVERSIDE AVE	4/25/2023	P7
C	THEFT 3D FROM MOTOR VEHICLE	500 W 1ST AVE	4/26/2023	P8
C	THEFT 3D FROM MOTOR VEHICLE	100 S POST ST	4/26/2023	P8
C	THEFT 3D FROM MOTOR VEHICLE	S JEFFERSON ST / W RAILROAD ALLEY AVE	4/27/2023	P8
C	THEFT 3D FROM MOTOR VEHICLE	300 W SPOKANE FALLS BLVD	4/28/2023	
C	THEFT 3D SHOPLIFTING	700 W MAIN AVE	4/24/2023	P8
C	THEFT 3D SHOPLIFTING	800 W MAIN AVE	4/25/2023	P8
C	THEFT 3D SHOPLIFTING	100 N HOWARD ST	4/26/2023	P8
C	THEFT 3D SHOPLIFTING	400 W MAIN AVE	4/28/2023	P8
C	THEFT 3D SHOPLIFTING	1000 W 1ST AVE	4/27/2023	
C	THEFT 3D VEHICLE PARTS AND ACCESSORIES	500 N HOWARD ST	4/24/2023	P8
C	THEFT 3D VEHICLE PARTS AND ACCESSORIES	N WALL ST / W SPOKANE FALLS BLVD	4/29/2023	P8
A	THEFT OF MOTOR VEHICLE	600 N RIVERPOINT BLVD	4/26/2023	P8
C	THEFT OF MOTOR VEHICLE	1600 W 3RD AVE	4/27/2023	P8

POLICE SUMMARY - Ending: Saturday, April 29, 2023



Other Jurisdiction or Unk District

Preliminary IBR Counts

NIBRS Categories (Part 1 Selected)		7 Day Comparison			28 Day Comparison			YTD Comparison		
		Current	Prior	Percent	Current	Prior	Percent	Current	Prior	Percent
Violent	Criminal Homicide	0	0		0	0		0	0	
	Rape	0	0		1	1	0.00%	5	1	400.00%
	Robbery - Commercial	0	0		0	0		0	0	
	Robbery - Person	0	0		0	0		1	0	
	Aggravated Assault - Non DV	0	0		0	0		0	2	-100.00%
	Aggravated Assault - DV	0	0		0	0		0	1	-100.00%
Violent Total:		0	0		1	1	0.00%	6	4	50.00%
Property	Burglary - Residential	0	0		0	0		0	0	
	Burglary Garage	0	0		0	0		0	0	
	Burglary Commercial	0	0		0	0		0	3	-100.00%
	Larceny	1	1	0.00%	2	3	-33.33%	10	29	-65.52%
	Vehicle Theft	0	0		0	0		0	1	-100.00%
	Arson	0	0		0	0		0	0	
Property Total:		1	1	0.00%	2	3	-33.33%	10	33	-69.70%
Preliminary Part 1 Crime Totals:		1	1	0.00%	3	4	-25.00%	16	37	-56.76%
Current 7 Day Period:		4/23/2023 - 4/29/2023			Prior 7 Day Period:		4/16/2023 - 4/22/2023			
Current 28 Day Period:		4/2/2023 - 4/29/2023			Prior 28 Day Period:		3/5/2023 - 4/1/2023			
Current YTD Day Period:		1/1/2023 - 4/29/2023			Prior YTD Period:		1/1/2022 - 4/29/2022			

Prepared by SPD Crime Analysis Office - Monday, May 1, 2023

NOTE: SPD moved from UCR to the NIBRS reporting standard on 10/4/16 following the transition to a new RMS System. [Numbers on CompStat reports prior to this date should not be used as a comparison to those on this report.](#) Additional info on these reporting standards can be found on the FBI website: <https://ucr.fbi.gov/nibrs-overview>

This chart represents Preliminary counts of selected crime categories from Police Case Reports. Full statistical analysis to determine the confidence level of this data has not been performed. The % change columns on the preliminary counts differ from the percentage change on the NIBRS crime report, sometimes significantly. The CompStat report is designed for operational use and includes only selected NIBRS categories and coding less complex than full NIBRS rules. Official statistics for these and other NIBRS categories can be found on WASPC & FBI websites once available.

Sunday - Saturday

4/23/2023 TO 4/29/2023

Other Jurisdiction/Unk District



<u>A/C</u>	<u>Offense Statute</u>	<u>Address</u>	<u>Reported Date</u>	<u>Dist</u>
C	THEFT 3D FROM MOTOR VEHICLE		4/26/2023	