

SPOKANE POLICE DEPARTMENT

PRELIMINARY CITYWIDE **IBR** CRIME REPORT



Preliminary IBR Counts

CHIEF OF POLICE

Craig Meidl

Period Ending: Saturday, April 22, 2023

NIBRS Categories (Part 1 Selected)		7 Day Comparison			28 Day Comparison			YTD Comparison		
		Current	Prior	Percent	Current	Prior	Percent	Current	Prior	Percent
Violent	Criminal Homicide	0	0		1	0		5	6	-16.67%
	Rape	2	6	-66.67%	18	18	0.00%	76	72	5.56%
	Robbery - Commercial	2	3	-33.33%	12	3	300.00%	28	39	-28.21%
	Robbery - Person	4	4	0.00%	22	16	37.50%	67	61	9.84%
	Aggravated Assault - Non DV	11	14	-21.43%	42	37	13.51%	170	156	8.97%
	Aggravated Assault - DV	7	8	-12.50%	25	31	-19.35%	114	104	9.62%
Violent Total:		26	35	-25.71%	120	105	14.29%	460	438	5.02%
Property	Burglary - Residential	14	17	-17.65%	59	59	0.00%	276	216	27.78%
	Burglary Garage	13	9	44.44%	39	25	56.00%	138	93	48.39%
	Burglary Commercial	5	20	-75.00%	52	37	40.54%	182	200	-9.00%
	Larceny	163	171	-4.68%	655	643	1.87%	2767	3366	-17.80%
	Vehicle Theft	22	12	83.33%	90	117	-23.08%	459	520	-11.73%
	Arson	4	2	100.00%	9	8	12.50%	35	22	59.09%
Property Total:		221	231	-4.33%	904	889	1.69%	3857	4417	-12.68%
Preliminary Part 1 Crime Totals:		247	266	-7.14%	1024	994	3.02%	4317	4855	-11.08%
Current 7 Day Period:		4/16/2023 - 4/22/2023			Prior 7 Day Period:		4/9/2023 - 4/15/2023			
Current 28 Day Period:		3/26/2023 - 4/22/2023			Prior 28 Day Period:		2/26/2023 - 3/25/2023			
Current YTD Day Period:		1/1/2023 - 4/22/2023			Prior YTD Period:		1/1/2022 - 4/22/2022			

Prepared by SPD Crime Analysis Office - Monday, April 24, 2023

NOTE: SPD moved from UCR to the NIBRS reporting standard on 10/4/16 following the transition to a new RMS System. [Numbers on CompStat reports prior to this date should not be used as a comparison to those on this report.](#) Additional info on these reporting standards can be found on the FBI website: <https://ucr.fbi.gov/nibrs-overview>

This chart represents Preliminary counts of selected crime categories from Police Case Reports. Full statistical analysis to determine the confidence level of this data has not been performed. The % change columns on the preliminary counts differ from the percentage change on the NIBRS crime report, sometimes significantly. The CompStat report is designed for operational use and includes only selected NIBRS categories and coding less complex than full NIBRS rules. Official statistics for these and other NIBRS categories can be found on WASPC & FBI websites once available.



SPOKANE POLICE DEPARTMENT

Northwest Precinct

ADAM Sector



PSA Commander

Captain Tom Hendren

Northwest District (P1)

Central District (P2)



POLICE SUMMARY - Ending: Saturday, April 22, 2023

NORTHWEST PRECINCT (P1, P2) ADAM SECTOR



Preliminary IBR Counts

NIBRS Categories (Part 1 Selected)		7 Day Comparison			28 Day Comparison			YTD Comparison		
		Current	Prior	Percent	Current	Prior	Percent	Current	Prior	Percent
Violent	Criminal Homicide	0	0		1	0		2	2	0.00%
	Rape	2	1	100.00%	5	5	0.00%	16	21	-23.81%
	Robbery - Commercial	0	2	-100.00%	2	1	100.00%	3	10	-70.00%
	Robbery - Person	0	1	-100.00%	4	2	100.00%	8	16	-50.00%
	Aggravated Assault - Non DV	2	7	-71.43%	10	9	11.11%	35	42	-16.67%
	Aggravated Assault - DV	2	0		5	10	-50.00%	31	29	6.90%
Violent Total:		6	11	-45.45%	27	27	0.00%	95	120	-20.83%
Property	Burglary - Residential	5	7	-28.57%	23	19	21.05%	96	60	60.00%
	Burglary Garage	6	3	100.00%	15	3	400.00%	39	28	39.29%
	Burglary Commercial	1	4	-75.00%	15	8	87.50%	46	31	48.39%
	Larceny	28	36	-22.22%	142	135	5.19%	546	641	-14.82%
	Vehicle Theft	6	4	50.00%	25	36	-30.56%	118	113	4.42%
	Arson	2	0		4	2	100.00%	9	10	-10.00%
Property Total:		48	54	-11.11%	224	203	10.34%	854	883	-3.28%
Preliminary Part 1 Crime Totals:		54	65	-16.92%	251	230	9.13%	949	1003	-5.38%
Current 7 Day Period:		4/16/2023 - 4/22/2023			Prior 7 Day Period:		4/9/2023 - 4/15/2023			
Current 28 Day Period:		3/26/2023 - 4/22/2023			Prior 28 Day Period:		2/26/2023 - 3/25/2023			
Current YTD Day Period:		1/1/2023 - 4/22/2023			Prior YTD Period:		1/1/2022 - 4/22/2022			

Prepared by SPD Crime Analysis Office - Monday, April 24, 2023

NOTE: SPD moved from UCR to the NIBRS reporting standard on 10/4/16 following the transition to a new RMS System. [Numbers on CompStat reports prior to this date should not be used as a comparison to those on this report.](#) Additional info on these reporting standards can be found on the FBI website: <https://ucr.fbi.gov/nibrs-overview>

This chart represents Preliminary counts of selected crime categories from Police Case Reports. Full statistical analysis to determine the confidence level of this data has not been performed. The % change columns on the preliminary counts differ from the percentage change on the NIBRS crime report, sometimes significantly. The CompStat report is designed for operational use and includes only selected NIBRS categories and coding less complex than full NIBRS rules. Official statistics for these and other NIBRS categories can be found on WASPC & FBI websites once available.



Note: On 1/8/23 boundary changes were implemented dividing the North Precinct into two (NW and NE). The Northwest Precinct ADAM Sector consists of P1 and P2; Consequently this page did not exist on printed CompStat reports prior to 1/8/23

POLICE SUMMARY - Ending: Saturday, April 22, 2023



NW - Northwest District (P1)

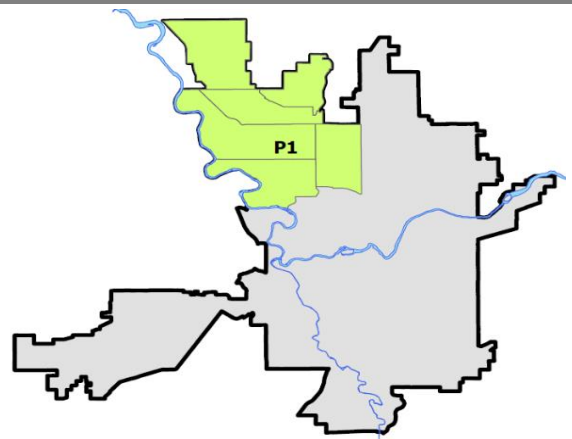
Preliminary IBR Counts

NIBRS Categories (Part 1 Selected)		7 Day Comparison			28 Day Comparison			YTD Comparison		
		Current	Prior	Percent	Current	Prior	Percent	Current	Prior	Percent
Violent	Criminal Homicide	0	0		0	0		0	1	-100.00%
	Rape	1	0		2	2	0.00%	7	8	-12.50%
	Robbery - Commercial	0	0		0	0		0	4	-100.00%
	Robbery - Person	0	0		1	1	0.00%	3	8	-62.50%
	Aggravated Assault - Non DV	0	2	-100.00%	3	5	-40.00%	17	18	-5.56%
	Aggravated Assault - DV	0	0		2	4	-50.00%	15	11	36.36%
Violent Total:		1	2	-50.00%	8	12	-33.33%	42	50	-16.00%
Property	Burglary - Residential	2	6	-66.67%	12	8	50.00%	50	29	72.41%
	Burglary Garage	5	2	150.00%	12	2	500.00%	21	15	40.00%
	Burglary Commercial	0	0		0	2	-100.00%	15	12	25.00%
	Larceny	15	10	50.00%	71	66	7.58%	270	260	3.85%
	Vehicle Theft	2	0		11	13	-15.38%	43	45	-4.44%
	Arson	0	0		1	1	0.00%	3	4	-25.00%
Property Total:		24	18	33.33%	107	92	16.30%	402	365	10.14%
Preliminary Part 1 Crime Totals:		25	20	25.00%	115	104	10.58%	444	415	6.99%
Current 7 Day Period:		4/16/2023 - 4/22/2023			Prior 7 Day Period:		4/9/2023 - 4/15/2023			
Current 28 Day Period:		3/26/2023 - 4/22/2023			Prior 28 Day Period:		2/26/2023 - 3/25/2023			
Current YTD Day Period:		1/1/2023 - 4/22/2023			Prior YTD Period:		1/1/2022 - 4/22/2022			

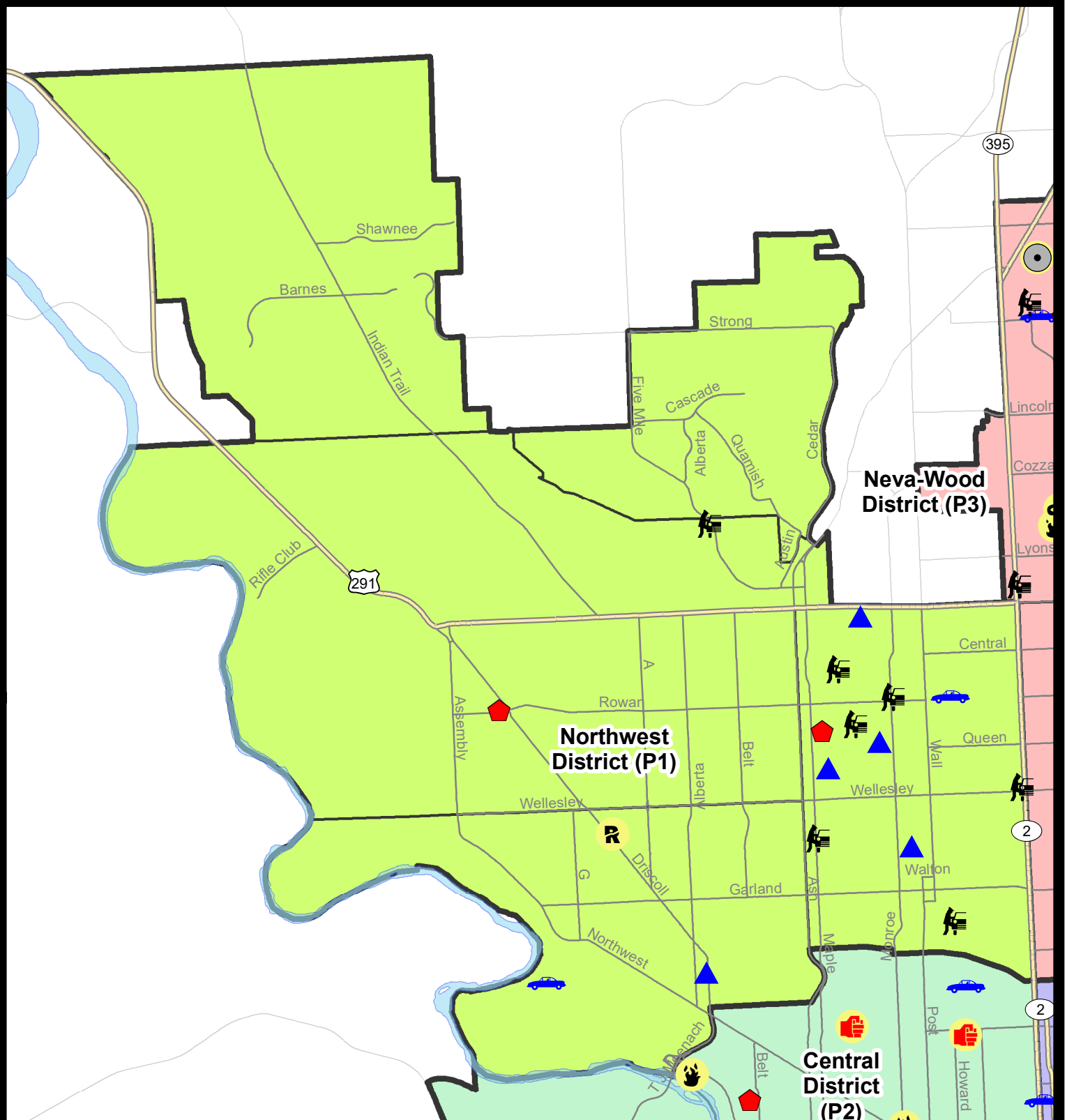
Prepared by SPD Crime Analysis Office - Monday, April 24, 2023

NOTE: SPD moved from UCR to the NIBRS reporting standard on 10/4/16 following the transition to a new RMS System. [Numbers on CompStat reports prior to this date should not be used as a comparison to those on this report.](#) Additional info on these reporting standards can be found on the FBI website: <https://ucr.fbi.gov/nibrs-overview>

This chart represents Preliminary counts of selected crime categories from Police Case Reports. Full statistical analysis to determine the confidence level of this data has not been performed. The % change columns on the preliminary counts differ from the percentage change on the NIBRS crime report, sometimes significantly. The CompStat report is designed for operational use and includes only selected NIBRS categories and coding less complex than full NIBRS rules. Official statistics for these and other NIBRS categories can be found on WASPC & FBI websites once available.



Note: On 1/8/23 a boundary change to P1 added a portion of the prior area to P2 (SPA2EG); Consequently activity in P1 will appear a bit lower if compared to printed CompStat reports prior to 1/8/23



City of Spokane
Northwest District (P1)
Selected Crime Codes
2023-04-16 to 2023-04-22
 Prepared By:
 Crime Analysis Unit
 Spokane Police Department

Legend
NIBRS Events

Criminal Homicide	Robbery Person	Burglary Commercial
Rape	Aggravated Assault	Vehicle Prowling
Robbery Commercial	Burglary Residential	Vehicle Theft
	Burglary Garage	Arson

For Additional Information on Incidents pertaining to an Area, Trend, or Pattern Contact Information Analysis

*Cases Represent LERMS Crime Codes
 Points may indicate multiple events
 Note: Veh Prowl is only Larceny displayed*

0 0.25 0.5 1 Miles

THIS IS NOT A LEGAL DOCUMENT:
 The information shown on this map is compiled from various sources and is subject to constant revision. Information shown on this map should not be used to determine the location of facilities in relationship to property lines, section lines, streets, etc.

Sunday - Saturday

NW - Northwest District (P1)

4/16/2023 TO 4/22/2023



<u>A/C</u>	<u>Offense Statute</u>	<u>Address</u>	<u>Reported Date</u>	<u>Dist</u>
<u>SPA1AD</u>				
C	BURGLARY 2D GARAGE	2500 W LIBERTY AVE	4/16/2023	P1
C	RAPE 3D		4/17/2023	P1
C	THEFT 3D SHOPLIFTING	2300 W WELLESLEY AVE	4/16/2023	P1
C	THEFT 3D VEHICLE PARTS AND ACCESSORIES	3100 N ALBERTA ST	4/18/2023	P1
C	THEFT OF MOTOR VEHICLE	3200 N COLUMBIA CIR	4/22/2023	P1
<u>SPA1BS</u>				
C	THEFT 2D FROM MOTOR VEHICLE	7000 N FIVE MILE RD	4/20/2023	P1
<u>SPA1NH</u>				
C	BURGLARY 1D GARAGE	4900 N WALNUT ST	4/20/2023	P1
C	BURGLARY 2D GARAGE	5100 N MADISON ST	4/17/2023	P1
A	BURGLARY 2D GARAGE	4200 N LINCOLN ST	4/18/2023	P1
C	BURGLARY 2D GARAGE	1200 W DECATUR AVE	4/22/2023	
C	RESIDENTIAL BURGLARY	5200 N WALNUT ST	4/16/2023	P1
C	THEFT 1D FROM MOTOR VEHICLE	500 W GORDON AVE	4/18/2023	P1
C	THEFT 2D ALL OTHER	400 W GARLAND AVE	4/17/2023	P1
C	THEFT 2D FROM MOTOR VEHICLE	4700 N DIVISION ST	4/18/2023	P1
C	THEFT 2D FROM MOTOR VEHICLE	5500 N MONROE ST	4/19/2023	P1
C	THEFT 2D FROM MOTOR VEHICLE	4300 N MAPLE ST	4/17/2023	
C	THEFT 3D ALL OTHER	4200 N LINCOLN ST	4/18/2023	P1
C	THEFT 3D FROM BUILDING	6200 N LINCOLN ST	4/17/2023	
C	THEFT 3D FROM MOTOR VEHICLE	1300 W COLUMBIA AVE	4/19/2023	P1
A	THEFT 3D FROM MOTOR VEHICLE	5300 N ADAMS ST	4/20/2023	P1
C	THEFT 3D VEHICLE PARTS AND ACCESSORIES	800 W CORA AVE	4/21/2023	P1
C	THEFT OF MOTOR VEHICLE	400 W ROWAN AVE	4/17/2023	P1
<u>SPA1NW</u>				
C	MAIL THEFT	5700 N A ST	4/18/2023	P1
C	RESIDENTIAL BURGLARY	4000 W ROWAN AVE	4/17/2023	P1
C	THEFT 3D FROM BUILDING	4700 W WELLESLEY AVE	4/20/2023	P1

POLICE SUMMARY - Ending: Saturday, April 22, 2023



NW - North Central District (P2)

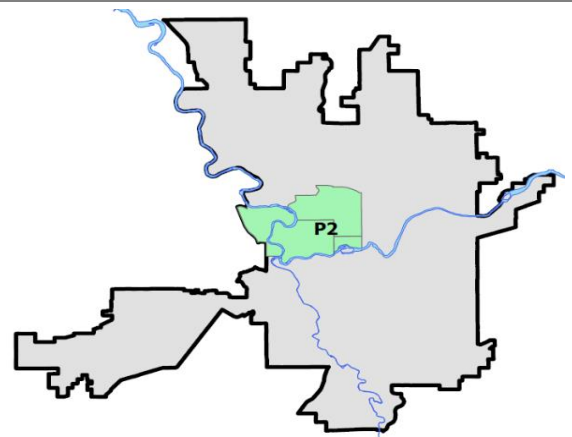
Preliminary IBR Counts

NIBRS Categories (Part 1 Selected)		7 Day Comparison			28 Day Comparison			YTD Comparison		
		Current	Prior	Percent	Current	Prior	Percent	Current	Prior	Percent
Violent	Criminal Homicide	0	0		1	0		2	1	100.00%
	Rape	1	1	0.00%	3	3	0.00%	9	13	-30.77%
	Robbery - Commercial	0	2	-100.00%	2	1	100.00%	3	6	-50.00%
	Robbery - Person	0	1	-100.00%	3	1	200.00%	5	8	-37.50%
	Aggravated Assault - Non DV	2	5	-60.00%	7	4	75.00%	18	24	-25.00%
	Aggravated Assault - DV	2	0		3	6	-50.00%	16	18	-11.11%
Violent Total:		5	9	-44.44%	19	15	26.67%	53	70	-24.29%
Property	Burglary - Residential	3	1	200.00%	11	11	0.00%	46	31	48.39%
	Burglary Garage	1	1	0.00%	3	1	200.00%	18	13	38.46%
	Burglary Commercial	1	4	-75.00%	15	6	150.00%	31	19	63.16%
	Larceny	13	26	-50.00%	71	69	2.90%	276	381	-27.56%
	Vehicle Theft	4	4	0.00%	14	23	-39.13%	75	68	10.29%
	Arson	2	0		3	1	200.00%	6	6	0.00%
Property Total:		24	36	-33.33%	117	111	5.41%	452	518	-12.74%
Preliminary Part 1 Crime Totals:		29	45	-35.56%	136	126	7.94%	505	588	-14.12%
Current 7 Day Period:		4/16/2023 - 4/22/2023			Prior 7 Day Period:		4/9/2023 - 4/15/2023			
Current 28 Day Period:		3/26/2023 - 4/22/2023			Prior 28 Day Period:		2/26/2023 - 3/25/2023			
Current YTD Day Period:		1/1/2023 - 4/22/2023			Prior YTD Period:		1/1/2022 - 4/22/2022			

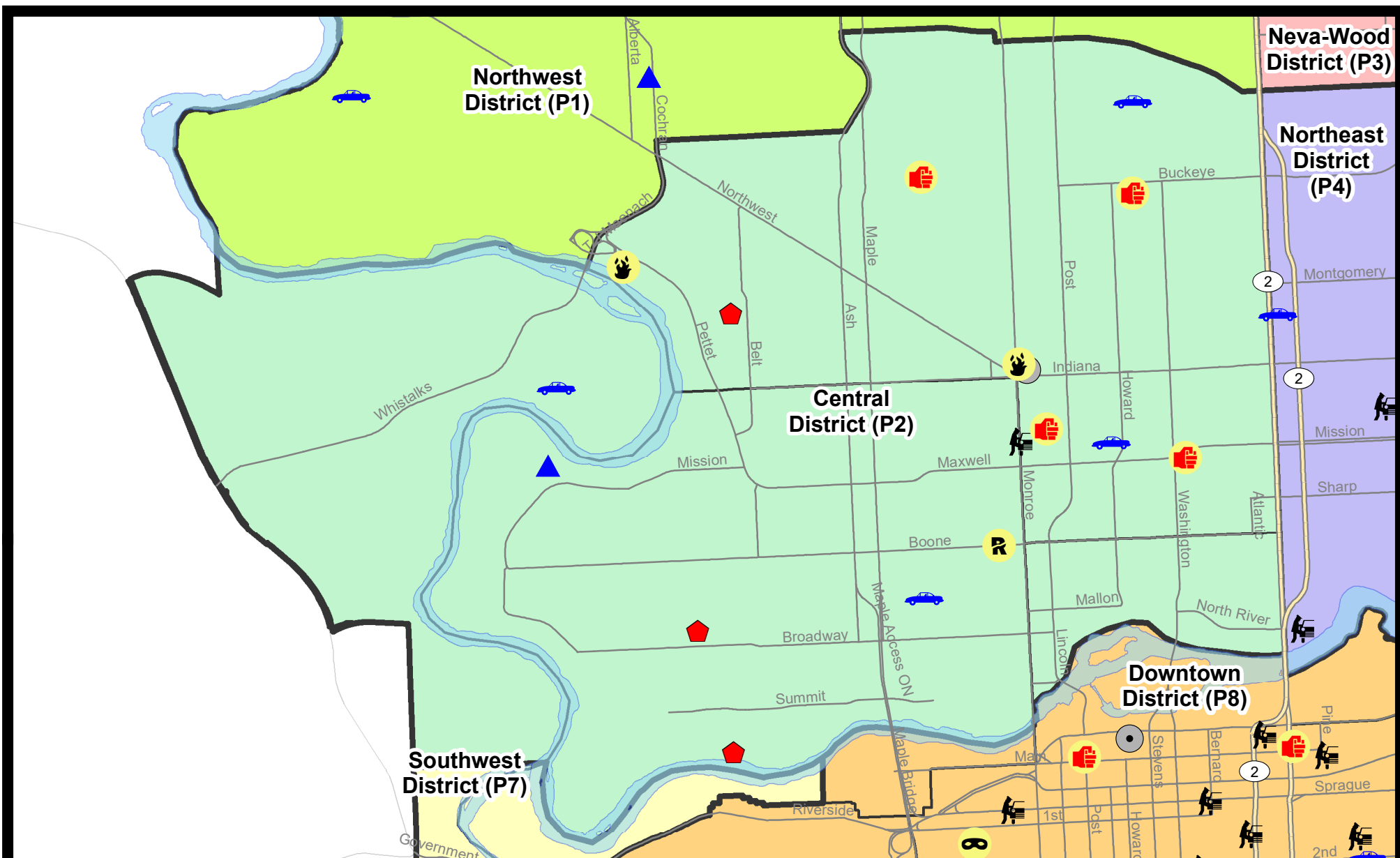
Prepared by SPD Crime Analysis Office - Monday, April 24, 2023


NOTE: SPD moved from UCR to the NIBRS reporting standard on 10/4/16 following the transition to a new RMS System. [Numbers on CompStat reports prior to this date should not be used as a comparison to those on this report.](#) Additional info on these reporting standards can be found on the FBI website: <https://ucr.fbi.gov/nibrs-overview>

This chart represents Preliminary counts of selected crime categories from Police Case Reports. Full statistical analysis to determine the confidence level of this data has not been performed. The % change columns on the preliminary counts differ from the percentage change on the NIBRS crime report, sometimes significantly. The CompStat report is designed for operational use and includes only selected NIBRS categories and coding less complex than full NIBRS rules. Official statistics for these and other NIBRS categories can be found on WASPC & FBI websites once available.



Note: On 1/8/23 a boundary change to P2 added a portion of the P1 area into P2 (SPA2EG); Consequently activity in P2 will appear a bit higher if compared to printed CompStat reports prior to 1/8/23

















City of Spokane
Central District (P2)
Selected Crime Types
2023-04-16 to 2023-04-22
 Prepared By:
 Crime Analysis Unit
 Spokane Police Department

Legend

NIBRS Events




 Criminal Homicide	 Robbery Commercial	 Aggravated Assault	 Burglary Commercial
 Rape	 Robbery Person	 Burglary Residential	 Vehicle Prowling
	 Burglary Garage	 Vehicle Theft	 Arson

*Cases Represent LERMS Crime Codes
 Points may indicate multiple events
 Note: Veh Prowl is only Larceny category displayed*



For Additional Information on Incidents pertaining to an Area, Trend, or Pattern Contact Information Analysis

0 0.2 0.4 0.6 Miles

THIS IS NOT A LEGAL DOCUMENT:
 The information shown on this map is compiled from various sources and is subject to constant revision. Information shown on this map should not be used to determine the location of facilities in relationship to property lines, section lines, streets, etc.

Sunday - Saturday

NW - Central District (P2)

4/16/2023 TO 4/22/2023



<u>A/C</u>	<u>Offense Statute</u>	<u>Address</u>	<u>Reported Date</u>	<u>Dist</u>
SPA2EG				
C	ARSON 2D	1900 N MONROE ST	4/17/2023	P2
A	ARSON 2D	2500 N PETTET DR	4/19/2023	P2
C	ASSAULT 1D	1300 W GRACE AVE	4/20/2023	P2
C	ASSAULT 4D WEAPON	300 W MISSION AVE	4/20/2023	P2
C	BURGLARY 2D COMMERCIAL	900 W INDIANA AVE	4/19/2023	P2
C	DRIVE BY SHOOTING	1600 N LINCOLN ST	4/20/2023	P1
C	IBR Purposes Only - Aggravated Assault	2600 N STEVENS ST	4/17/2023	P1
C	RESIDENTIAL BURGLARY	2200 N BUELL CT	4/20/2023	P1
C	THEFT 1D FROM BUILDING	2200 N BUELL CT	4/20/2023	P1
C	THEFT 2D ALL OTHER	2900 N LINCOLN ST	4/20/2023	P2
C	THEFT 3D FROM BUILDING	1900 N MAPLE ST	4/17/2023	P1
C	THEFT 3D FROM BUILDING	300 W CARLISLE AVE	4/20/2023	P2
C	THEFT 3D FROM MOTOR VEHICLE	1600 N MONROE ST	4/21/2023	P2
C	THEFT 3D VEHICLE PARTS AND ACCESSORIES	900 W SPOFFORD AVE	4/20/2023	P2
C	THEFT OF MOTOR VEHICLE	3000 N STEVENS ST	4/17/2023	P1
C	THEFT OF MOTOR VEHICLE	600 W SPOFFORD AVE	4/19/2023	P1
SPA2WC				
C	BURGLARY 2D GARAGE	3200 W BOONE AVE	4/22/2023	P2
C	MAIL THEFT	2400 W SINTO AVE	4/18/2023	P2
C	MAIL THEFT	1300 N MADISON ST	4/21/2023	P2
C	RAPE 2D		4/21/2023	P1
C	RESIDENTIAL BURGLARY	2200 W FALLS AVE	4/16/2023	P1
C	RESIDENTIAL BURGLARY	2300 W MALLON AVE	4/20/2023	P1
C	THEFT 1D FROM BUILDING	2100 W SHARP AVE	4/17/2023	
C	THEFT 2D ALL OTHER	1100 W MALLON AVE	4/19/2023	P2
C	THEFT 3D ALL OTHER	1100 W MALLON AVE	4/19/2023	P2
C	THEFT 3D ALL OTHER	2100 W SHARP AVE	4/17/2023	
C	THEFT 3D VEHICLE PARTS AND ACCESSORIES	2200 W BRIDGE AVE	4/20/2023	P2
C	THEFT OF MOTOR VEHICLE	1400 W DEAN AVE	4/20/2023	P1
SPA2WH				
C	THEFT OF MOTOR VEHICLE	1900 N HOLY NAMES CT	4/20/2023	P1

SPOKANE POLICE DEPARTMENT

Northeast Precinct

BAKER Sector



PSA Commander

Captain Steve Wohl

NevaWood District (P3)

Northeast District (P4)



POLICE SUMMARY - Ending: Saturday, April 22, 2023

NORTHEAST PRECINCT (P3, P4) BAKER SECTOR



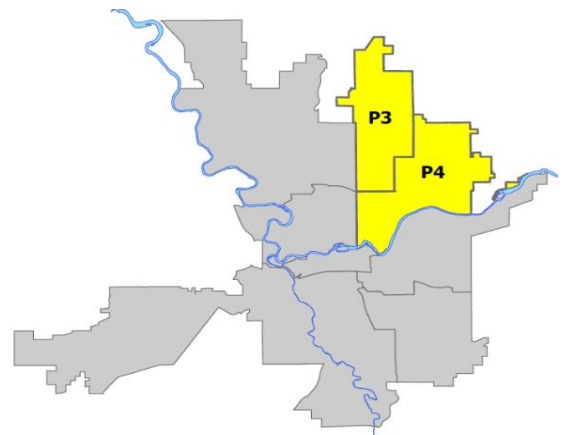
Preliminary IBR Counts

NIBRS Categories (Part 1 Selected)		7 Day Comparison			28 Day Comparison			YTD Comparison		
		Current	Prior	Percent	Current	Prior	Percent	Current	Prior	Percent
Violent	Criminal Homicide	0	0		0	0		1	1	0.00%
	Rape	0	1	-100.00%	4	5	-20.00%	21	14	50.00%
	Robbery - Commercial	2	1	100.00%	8	0		15	20	-25.00%
	Robbery - Person	1	1	0.00%	7	5	40.00%	20	24	-16.67%
	Aggravated Assault - Non DV	3	3	0.00%	12	6	100.00%	42	44	-4.55%
	Aggravated Assault - DV	3	4	-25.00%	9	8	12.50%	43	35	22.86%
Violent Total:		9	10	-10.00%	40	24	66.67%	142	138	2.90%
Property	Burglary - Residential	5	5	0.00%	21	27	-22.22%	114	74	54.05%
	Burglary Garage	2	2	0.00%	9	9	0.00%	45	28	60.71%
	Burglary Commercial	2	11	-81.82%	21	12	75.00%	67	84	-20.24%
	Larceny	72	54	33.33%	257	281	-8.54%	1127	1172	-3.84%
	Vehicle Theft	8	4	100.00%	36	40	-10.00%	186	196	-5.10%
	Arson	1	0		1	3	-66.67%	10	5	100.00%
Property Total:		90	76	18.42%	345	372	-7.26%	1549	1559	-0.64%
Preliminary Part 1 Crime Totals:		99	86	15.12%	385	396	-2.78%	1691	1697	-0.35%
Current 7 Day Period:		4/16/2023 - 4/22/2023			Prior 7 Day Period:		4/9/2023 - 4/15/2023			
Current 28 Day Period:		3/26/2023 - 4/22/2023			Prior 28 Day Period:		2/26/2023 - 3/25/2023			
Current YTD Day Period:		1/1/2023 - 4/22/2023			Prior YTD Period:		1/1/2022 - 4/22/2022			

Prepared by SPD Crime Analysis Office - Monday, April 24, 2023

NOTE: SPD moved from UCR to the NIBRS reporting standard on 10/4/16 following the transition to a new RMS System. [Numbers on CompStat reports prior to this date should not be used as a comparison to those on this report.](#) Additional info on these reporting standards can be found on the FBI website: <https://ucr.fbi.gov/nibrs-overview>

This chart represents Preliminary counts of selected crime categories from Police Case Reports. Full statistical analysis to determine the confidence level of this data has not been performed. The % change columns on the preliminary counts differ from the percentage change on the NIBRS crime report, sometimes significantly. The CompStat report is designed for operational use and includes only selected NIBRS categories and coding less complex than full NIBRS rules. Official statistics for these and other NIBRS categories can be found on WASPC & FBI websites once available.



Note: On 1/8/23 boundary changes were implemented dividing the North Precinct into two (NW and NE). The Northeast Precinct BAKER Sector consists of P3 and P4; Consequently this page did not exist on printed reports prior to 1/8/23

POLICE SUMMARY - Ending: Saturday, April 22, 2023



NE - Neva-Wood District (P3)

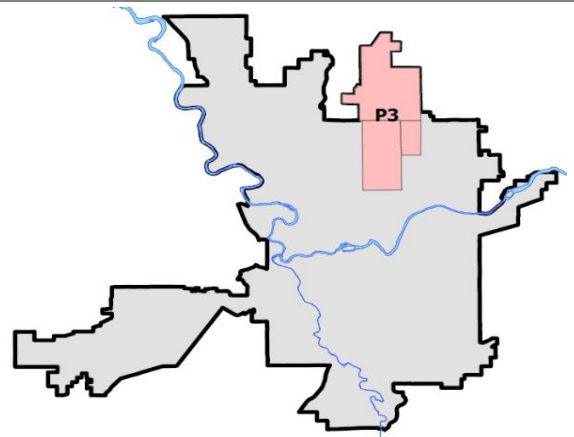
Preliminary IBR Counts

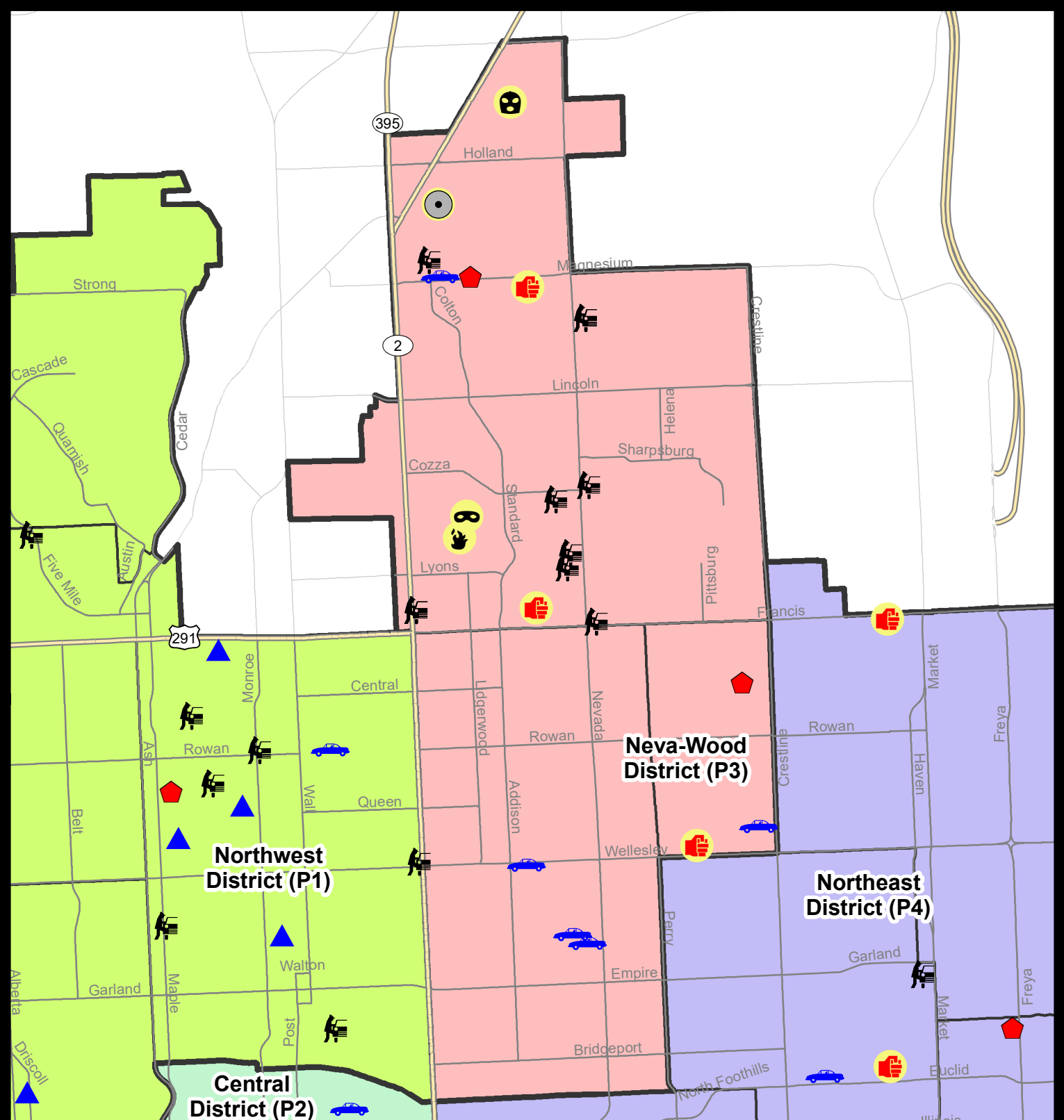
NIBRS Categories (Part 1 Selected)		7 Day Comparison			28 Day Comparison			YTD Comparison		
		Current	Prior	Percent	Current	Prior	Percent	Current	Prior	Percent
Violent	Criminal Homicide	0	0		0	0		1	1	0.00%
	Rape	0	0		2	2	0.00%	10	5	100.00%
	Robbery - Commercial	2	1	100.00%	4	0		10	17	-41.18%
	Robbery - Person	1	0		3	1	200.00%	10	16	-37.50%
	Aggravated Assault - Non DV	1	1	0.00%	4	3	33.33%	19	21	-9.52%
	Aggravated Assault - DV	2	2	0.00%	6	7	-14.29%	26	15	73.33%
Violent Total:		6	4	50.00%	19	13	46.15%	76	75	1.33%
Property	Burglary - Residential	2	3	-33.33%	13	15	-13.33%	63	36	75.00%
	Burglary Garage	0	2	-100.00%	5	6	-16.67%	30	18	66.67%
	Burglary Commercial	2	9	-77.78%	17	7	142.86%	49	29	68.97%
	Larceny	54	35	54.29%	180	204	-11.76%	811	811	0.00%
	Vehicle Theft	5	1	400.00%	17	26	-34.62%	103	104	-0.96%
	Arson	1	0		1	3	-66.67%	9	3	200.00%
Property Total:		64	50	28.00%	233	261	-10.73%	1065	1001	6.39%
Preliminary Part 1 Crime Totals:		70	54	29.63%	252	274	-8.03%	1141	1076	6.04%
Current 7 Day Period:		4/16/2023 - 4/22/2023			Prior 7 Day Period:		4/9/2023 - 4/15/2023			
Current 28 Day Period:		3/26/2023 - 4/22/2023			Prior 28 Day Period:		2/26/2023 - 3/25/2023			
Current YTD Day Period:		1/1/2023 - 4/22/2023			Prior YTD Period:		1/1/2022 - 4/22/2022			

Prepared by SPD Crime Analysis Office - Monday, April 24, 2023

NOTE: SPD moved from UCR to the NIBRS reporting standard on 10/4/16 following the transition to a new RMS System. [Numbers on CompStat reports prior to this date should not be used as a comparison to those on this report.](#) Additional info on these reporting standards can be found on the FBI website: <https://ucr.fbi.gov/nibrs-overview>

This chart represents Preliminary counts of selected crime categories from Police Case Reports. Full statistical analysis to determine the confidence level of this data has not been performed. The % change columns on the preliminary counts differ from the percentage change on the NIBRS crime report, sometimes significantly. The CompStat report is designed for operational use and includes only selected NIBRS categories and coding less complex than full NIBRS rules. Official statistics for these and other NIBRS categories can be found on WASPC & FBI websites once available.





City of Spokane
Neva-Wood District (P3)
Selected Crime Codes
2023-04-16 to 2023-04-22
 Prepared By:
 Crime Analysis Unit
 Spokane Police Department

Legend

NIBRS Events



Criminal Homicide



Rape



Robbery Commercial



Robbery Person



Aggravated Assault



Burglary Residential



Burglary Garage



Burglary Commercial



Vehicle Prowling



Vehicle Theft



Arson



Cases Represent LERMS Crime Codes
 Points may indicate multiple events
 Note: Veh Prowl is only Larceny displayed

For Additional Information on
 Incidents pertaining to an
 Area, Trend, or Pattern
 Contact Information Analysis

0 0.2 0.4 0.8 Miles



THIS IS NOT A LEGAL DOCUMENT:
 The information shown on this map is compiled
 from various sources and is subject to constant
 revision. Information shown on this map should
 not be used to determine the location of facilities
 in relationship to property lines, section lines,
 streets, etc.

Sunday - Saturday

4/16/2023 TO 4/22/2023

NE - Neva-Wood District (P3)



<u>A/C</u>	<u>Offense Statute</u>	<u>Address</u>	<u>Reported Date</u>	<u>Dist</u>
<u>SPB3NL</u>				
C	MAIL THEFT	600 E SANSON AVE	4/18/2023	P3
C	THEFT 2D ALL OTHER	1100 E GLASS AVE	4/22/2023	P3
C	THEFT 2D SHOPLIFTING	4700 N DIVISION ST	4/16/2023	P3
C	THEFT 2D SHOPLIFTING	5500 N DIVISION ST	4/16/2023	
C	THEFT 3D ALL OTHER	900 E SANSON AVE	4/20/2023	P3
C	THEFT 3D ALL OTHER	5800 N DIVISION ST	4/22/2023	
C	THEFT 3D SHOPLIFTING	4700 N DIVISION ST	4/16/2023	P4
C	THEFT 3D SHOPLIFTING	4700 N DIVISION ST	4/16/2023	P1
C	THEFT 3D SHOPLIFTING	4700 N DIVISION ST	4/17/2023	P4
C	THEFT 3D SHOPLIFTING	4700 N DIVISION ST	4/17/2023	P4
C	THEFT 3D SHOPLIFTING	4700 N DIVISION ST	4/18/2023	P4
C	THEFT 3D SHOPLIFTING	4700 N DIVISION ST	4/18/2023	P4
C	THEFT 3D SHOPLIFTING	0 E EMPIRE AVE	4/19/2023	P3
C	THEFT 3D SHOPLIFTING	4700 N DIVISION ST	4/22/2023	P2
C	THEFT 3D SHOPLIFTING	5500 N DIVISION ST	4/22/2023	P4
C	THEFT 3D SHOPLIFTING	4700 N DIVISION ST	4/16/2023	
C	THEFT 3D SHOPLIFTING	5500 N DIVISION ST	4/19/2023	
C	THEFT 3D SHOPLIFTING	5500 N DIVISION ST	4/19/2023	
C	THEFT 3D SHOPLIFTING	5600 N DIVISION ST	4/21/2023	
C	THEFT 3D VEHICLE PARTS AND ACCESSORIES	E FRANCIS AVE / N MAYFAIR ST	4/20/2023	P3
C	THEFT OF MOTOR VEHICLE	500 E WELLESLEY AVE	4/19/2023	P4
C	THEFT OF MOTOR VEHICLE	800 E LACROSSE AVE	4/21/2023	P4
C	THEFT OF MOTOR VEHICLE	N CINCINNATI ST / E ROCKWELL AVE	4/22/2023	P4
<u>SPB3SH</u>				
C	ARSON 2D	100 E WEDGEWOOD AVE	4/21/2023	P4
C	ASSAULT 1D	600 E ROSEWOOD AVE	4/21/2023	P4
C	ASSAULT 2D	600 E MAGNESIUM RD	4/21/2023	P4
C	BURGLARY 2D COMMERCIAL	9100 N NEWPORT HWY	4/21/2023	P4
C	BURGLARY 2D COMMERCIAL	9100 N NEWPORT HWY	4/21/2023	P4
C	MAIL THEFT	400 E MAGNESIUM RD	4/18/2023	P3
A	RESIDENTIAL BURGLARY	400 E MAGNESIUM RD	4/19/2023	P4
C	ROBBERY 1D PERSON	7000 N COLTON ST	4/21/2023	P4
C	ROBBERY 2D COMMERCIAL	9700 N NEWPORT HWY	4/17/2023	P4
C	ROBBERY 2D COMMERCIAL	9100 N NEWPORT HWY	4/22/2023	P4
C	THEFT 1D SHOPLIFTING	9700 N NEWPORT HWY	4/17/2023	P3
C	THEFT 2D ALL OTHER	7000 N COLTON ST	4/21/2023	P4
C	THEFT 2D FROM MOTOR VEHICLE	6400 N DIVISION ST	4/16/2023	P3
C	THEFT 2D FROM MOTOR VEHICLE	1000 E FRANCIS AVE	4/18/2023	P3

For protection of victim privacy, the entire address on sexual assault crimes has been redacted.

A/C	Offense Statute	Address	Reported Date	Dist
C	THEFT 2D FROM MOTOR VEHICLE	1000 E COZZA DR	4/19/2023	P3
C	THEFT 2D FROM MOTOR VEHICLE	8400 N NEVADA ST	4/20/2023	P3
C	THEFT 3D ALL OTHER	9200 N COLTON ST	4/17/2023	P4
C	THEFT 3D ALL OTHER	1200 E LYONS AVE	4/19/2023	
A	THEFT 3D FROM MOTOR VEHICLE	8800 N COLTON ST	4/18/2023	P3
C	THEFT 3D FROM MOTOR VEHICLE	8400 N NEVADA ST	4/18/2023	P3
C	THEFT 3D FROM MOTOR VEHICLE	800 E LYONS AVE	4/21/2023	P3
C	THEFT 3D FROM MOTOR VEHICLE	900 E BEACON AVE	4/22/2023	P3
C	THEFT 3D FROM MOTOR VEHICLE	6400 N DIVISION ST	4/22/2023	P3
C	THEFT 3D FROM MOTOR VEHICLE	800 E COZZA DR	4/19/2023	
C	THEFT 3D SHOPLIFTING	9200 N COLTON ST	4/16/2023	P4
C	THEFT 3D SHOPLIFTING	9200 N COLTON ST	4/17/2023	P4
C	THEFT 3D SHOPLIFTING	9700 N NEWPORT HWY	4/17/2023	P3
C	THEFT 3D SHOPLIFTING	7700 N DIVISION ST	4/17/2023	P3
C	THEFT 3D SHOPLIFTING	9200 N COLTON ST	4/20/2023	P1
C	THEFT 3D SHOPLIFTING	9200 N COLTON ST	4/22/2023	P4
C	THEFT 3D SHOPLIFTING	9200 N COLTON ST	4/22/2023	P4
C	THEFT 3D SHOPLIFTING	9200 N COLTON ST	4/22/2023	P4
C	THEFT 3D SHOPLIFTING	9100 N NEWPORT HWY	4/16/2023	
C	THEFT 3D SHOPLIFTING	9600 N NEWPORT HWY	4/17/2023	
C	THEFT 3D SHOPLIFTING	9700 N NEWPORT HWY	4/18/2023	
C	THEFT 3D SHOPLIFTING	9600 N NEWPORT HWY	4/18/2023	
C	THEFT 3D SHOPLIFTING	9700 N NEWPORT HWY	4/19/2023	
C	THEFT 3D SHOPLIFTING	9600 N NEWPORT HWY	4/19/2023	
C	THEFT 3D SHOPLIFTING	9700 N NEWPORT HWY	4/21/2023	
C	THEFT 3D SHOPLIFTING	9200 N NEVADA ST	4/22/2023	
C	THEFT 3D SHOPLIFTING	9700 N NEWPORT HWY	4/22/2023	
C	THEFT 3D VEHICLE PARTS AND ACCESSORIES	500 E STONEWALL AVE	4/18/2023	P3
C	THEFT 3D VEHICLE PARTS AND ACCESSORIES	1000 E COZZA DR	4/19/2023	P3
C	THEFT OF MOTOR VEHICLE	8700 N COLTON ST	4/18/2023	P3

SPB3WH

C	ASSAULT 2D	1600 E BROAD AVE	4/17/2023	P4
C	RESIDENTIAL BURGLARY	5800 N NAPA ST	4/20/2023	P4
C	THEFT OF MOTOR VEHICLE	4800 N MARTIN ST	4/19/2023	P4

POLICE SUMMARY - Ending: Saturday, April 22, 2023

NE - Northeast District (P4)



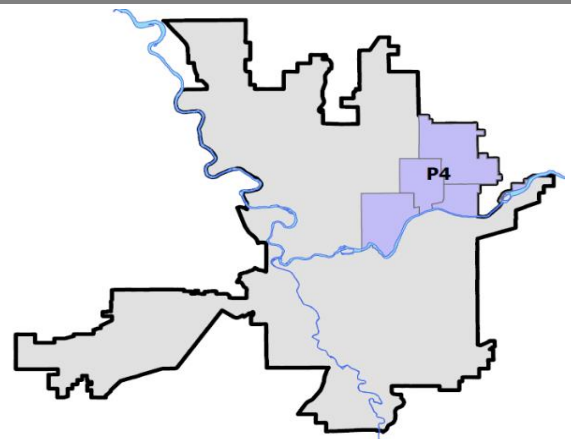
Preliminary IBR Counts

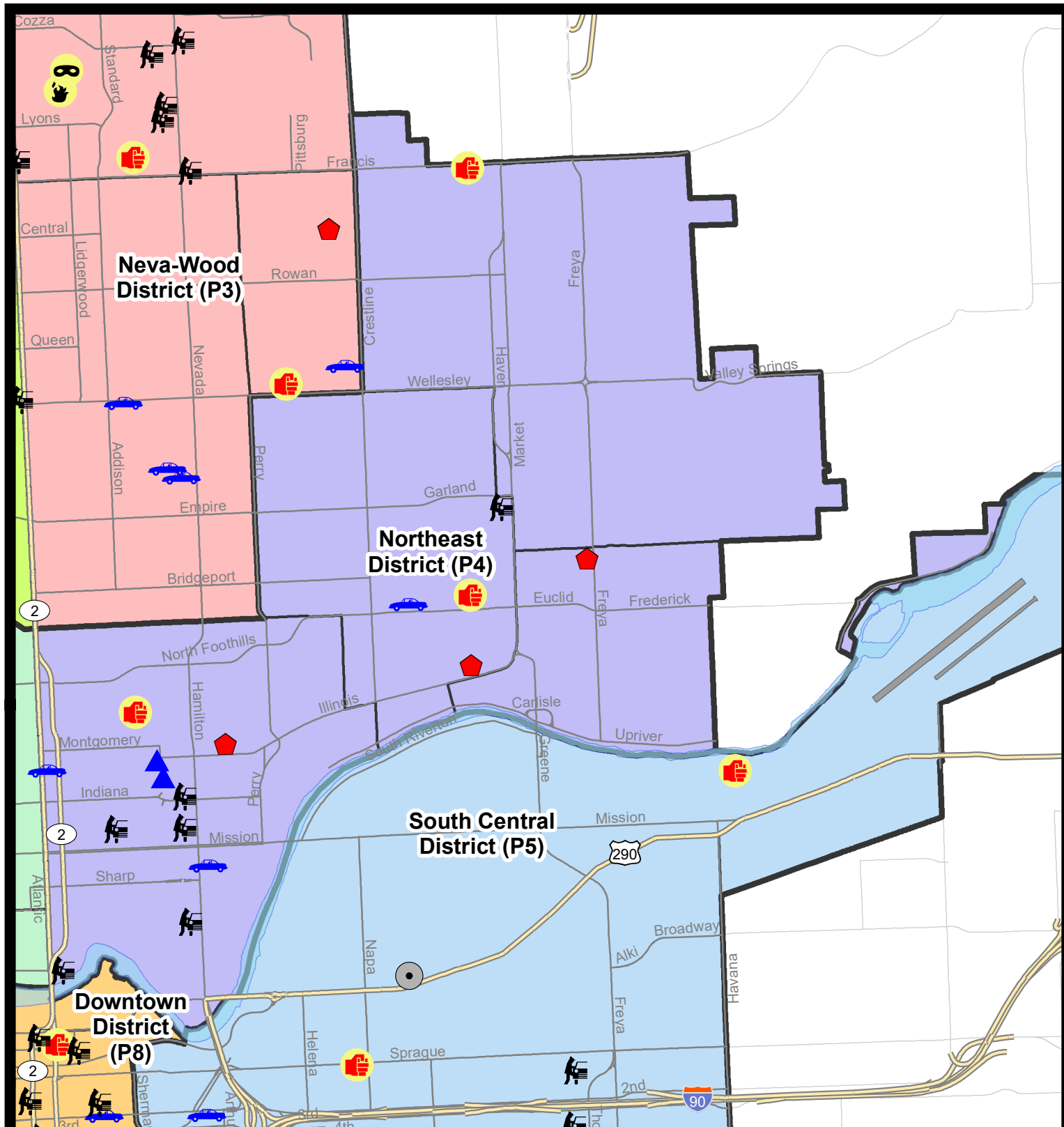
NIBRS Categories (Part 1 Selected)		7 Day Comparison			28 Day Comparison			YTD Comparison		
		Current	Prior	Percent	Current	Prior	Percent	Current	Prior	Percent
Violent	Criminal Homicide	0	0		0	0		0	0	
	Rape	0	1	-100.00%	2	3	-33.33%	11	9	22.22%
	Robbery - Commercial	0	0		4	0		5	3	66.67%
	Robbery - Person	0	1	-100.00%	4	4	0.00%	10	8	25.00%
	Aggravated Assault - Non DV	2	2	0.00%	8	3	166.67%	23	23	0.00%
	Aggravated Assault - DV	1	2	-50.00%	3	1	200.00%	17	20	-15.00%
Violent Total:		3	6	-50.00%	21	11	90.91%	66	63	4.76%
Property	Burglary - Residential	3	2	50.00%	8	12	-33.33%	51	38	34.21%
	Burglary Garage	2	0		4	3	33.33%	15	10	50.00%
	Burglary Commercial	0	2	-100.00%	4	5	-20.00%	18	55	-67.27%
	Larceny	18	19	-5.26%	77	77	0.00%	316	361	-12.47%
	Vehicle Theft	3	3	0.00%	19	14	35.71%	83	92	-9.78%
	Arson	0	0		0	0		1	2	-50.00%
Property Total:		26	26	0.00%	112	111	0.90%	484	558	-13.26%
Preliminary Part 1 Crime Totals:		29	32	-9.38%	133	122	9.02%	550	621	-11.43%
Current 7 Day Period:		4/16/2023 - 4/22/2023			Prior 7 Day Period:		4/9/2023 - 4/15/2023			
Current 28 Day Period:		3/26/2023 - 4/22/2023			Prior 28 Day Period:		2/26/2023 - 3/25/2023			
Current YTD Day Period:		1/1/2023 - 4/22/2023			Prior YTD Period:		1/1/2022 - 4/22/2022			

Prepared by SPD Crime Analysis Office - Monday, April 24, 2023

NOTE: SPD moved from UCR to the NIBRS reporting standard on 10/4/16 following the transition to a new RMS System. [Numbers on CompStat reports prior to this date should not be used as a comparison to those on this report.](#) Additional info on these reporting standards can be found on the FBI website: <https://ucr.fbi.gov/nibrs-overview>

This chart represents Preliminary counts of selected crime categories from Police Case Reports. Full statistical analysis to determine the confidence level of this data has not been performed. The % change columns on the preliminary counts differ from the percentage change on the NIBRS crime report, sometimes significantly. The CompStat report is designed for operational use and includes only selected NIBRS categories and coding less complex than full NIBRS rules. Official statistics for these and other NIBRS categories can be found on WASPC & FBI websites once available.





City of Spokane
Northeast District (P4)
Selected Crime Codes
2023-04-16 to 2023-04-22
 Prepared By:
 Crime Analysis Unit
 Spokane Police Department

Legend

NIBRS Events



Criminal Homicide



Rape



Robbery Commercial



Robbery Person



Aggravated Assault



Burglary Residential



Burglary Garage



Burglary Commercial



Vehicle Prowling



Vehicle Theft



Arson



Cases Represent LERMS Crime Codes
 Points may indicate multiple events
 Note: Veh Prowl is only Larceny displayed

For Additional Information on
 Incidents pertaining to an
 Area, Trend, or Pattern
 Contact Information Analysis

0 0.2 0.4 0.8 Miles



THIS IS NOT A LEGAL DOCUMENT:
 The information shown on this map is compiled
 from various sources and is subject to constant
 revision. Information shown on this map should
 not be used to determine the location of facilities
 in relationship to property lines, section lines,
 streets, etc.

Sunday - Saturday

NE - Northeast District (P4)

4/16/2023 TO 4/22/2023



<u>A/C</u>	<u>Offense Statute</u>	<u>Address</u>	<u>Reported Date</u>	<u>Dist</u>
<u>SPB4BE</u>				
C	RESIDENTIAL BURGLARY	2700 N NELSON ST	4/17/2023	P4
C	THEFT 1D ALL OTHER	1400 E COURTLAND AVE	4/20/2023	P4
C	THEFT 3D ALL OTHER	3900 N MARKET ST	4/18/2023	P4
C	THEFT 3D ALL OTHER	3300 N LEE ST	4/19/2023	P4
C	THEFT 3D FROM BUILDING	4100 N COOK ST	4/20/2023	P4
C	THEFT 3D FROM MOTOR VEHICLE	3000 E PROVIDENCE AVE	4/17/2023	P4
C	THEFT 3D SHOPLIFTING	3900 N MARKET ST	4/20/2023	P4
C	THEFT OF MOTOR VEHICLE	2300 E EUCLID AVE	4/22/2023	P4
C	VEHICULAR ASSAULT	2800 E LIBERTY AVE	4/21/2023	P4
<u>SPB4HI</u>				
C	HARASSMENT WEAPON INVOLVED	6200 N REGAL ST	4/16/2023	P4
C	THEFT 3D ALL OTHER	6200 N LACEY ST	4/16/2023	P4
C	THEFT 3D ALL OTHER	4100 E RICH AVE	4/17/2023	P4
C	THEFT 3D FROM BUILDING	6500 N LEE ST	4/18/2023	P4
<u>SPB4LO</u>				
C	ASSAULT 2D	2400 N WISCOMB ST	4/17/2023	P4
C	BURGLARY 2D GARAGE	2000 N DAKOTA ST	4/19/2023	P4
C	BURGLARY 2D GARAGE	600 E ERMINA AVE	4/20/2023	P4
C	RESIDENTIAL BURGLARY	1000 E MONTGOMERY AVE	4/18/2023	P4
C	THEFT 2D FROM MOTOR VEHICLE	700 N DIVISION ST	4/18/2023	P4
C	THEFT 2D FROM MOTOR VEHICLE	800 E AUGUSTA AVE	4/21/2023	P4
C	THEFT 3D ALL OTHER	600 E ERMINA AVE	4/20/2023	P4
C	THEFT 3D FROM BUILDING	2000 N DAKOTA ST	4/19/2023	P4
A	THEFT 3D FROM MOTOR VEHICLE	400 E AUGUSTA AVE	4/17/2023	P4
C	THEFT 3D FROM MOTOR VEHICLE	1000 N CINCINNATI ST	4/20/2023	P4
C	THEFT 3D FROM MOTOR VEHICLE	800 E INDIANA AVE	4/22/2023	P4
C	THEFT 3D SHOPLIFTING	200 E NORTH FOOTHILLS DR	4/16/2023	P4
C	THEFT 3D SHOPLIFTING	2000 N HAMILTON ST	4/17/2023	P4
C	THEFT OF MOTOR VEHICLE	900 E SINTO AVE	4/18/2023	P8
C	THEFT OF MOTOR VEHICLE	2000 N DIVISION ST	4/20/2023	P4
<u>SPB4MI</u>				
A	RESIDENTIAL BURGLARY	3500 E COURTLAND AVE	4/16/2023	P4

SPOKANE POLICE DEPARTMENT



South Precinct CHARLIE Sector

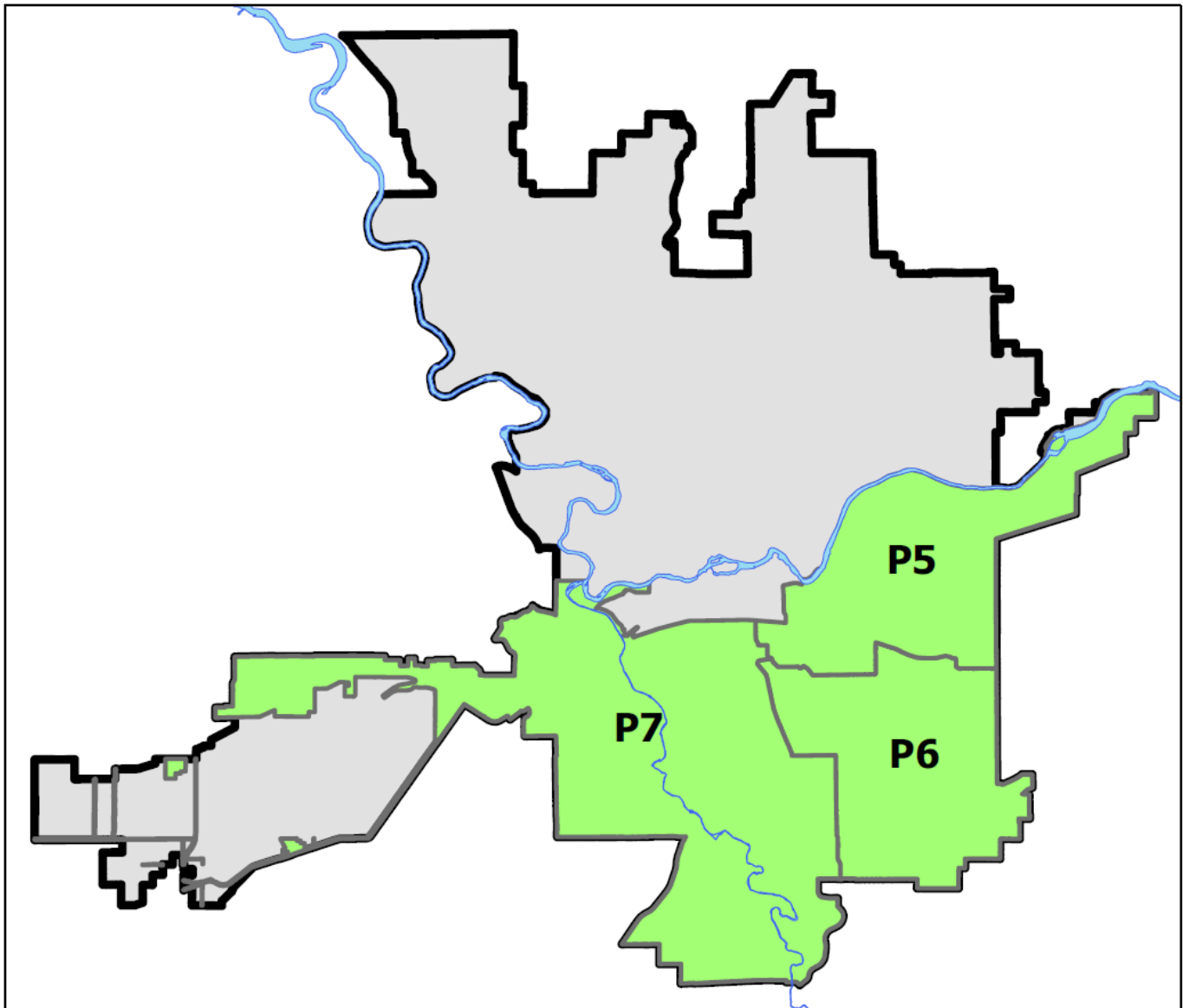
PSA Commander

Captain Matt Cowles

South Central District (P5)

Southeast District (P6)

Southwest District (P7)



POLICE SUMMARY - Ending: Saturday, April 22, 2023

SOUTH PRECINCT (P5, P6, P7) CHARLIE SECTOR



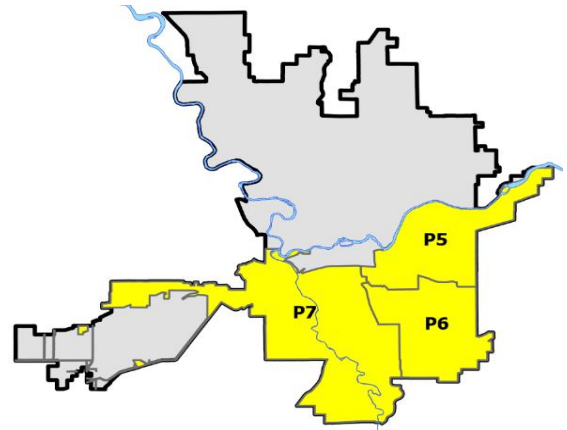
Preliminary IBR Counts

NIBRS Categories (Part 1 Selected)		7 Day Comparison			28 Day Comparison			YTD Comparison		
		Current	Prior	Percent	Current	Prior	Percent	Current	Prior	Percent
Violent	Criminal Homicide	0	0		0	0		2	2	0.00%
	Rape	0	2	-100.00%	5	5	0.00%	23	23	0.00%
	Robbery - Commercial	0	0		2	0		6	3	100.00%
	Robbery - Person	1	0		2	3	-33.33%	11	11	0.00%
	Aggravated Assault - Non DV	4	0		9	12	-25.00%	48	38	26.32%
	Aggravated Assault - DV	1	4	-75.00%	10	8	25.00%	29	34	-14.71%
Violent Total:		6	6	0.00%	28	28	0.00%	119	111	7.21%
Property	Burglary - Residential	2	4	-50.00%	11	10	10.00%	53	68	-22.06%
	Burglary Garage	4	3	33.33%	13	7	85.71%	44	35	25.71%
	Burglary Commercial	1	2	-50.00%	7	10	-30.00%	40	59	-32.20%
	Larceny	41	54	-24.07%	169	136	24.26%	704	884	-20.36%
	Vehicle Theft	6	1	500.00%	20	27	-25.93%	114	153	-25.49%
	Arson	1	1	0.00%	2	0		4	4	0.00%
Property Total:		55	65	-15.38%	222	190	16.84%	959	1203	-20.28%
Preliminary Part 1 Crime Totals:		61	71	-14.08%	250	218	14.68%	1078	1314	-17.96%
Current 7 Day Period:		4/16/2023 - 4/22/2023			Prior 7 Day Period:		4/9/2023 - 4/15/2023			
Current 28 Day Period:		3/26/2023 - 4/22/2023			Prior 28 Day Period:		2/26/2023 - 3/25/2023			
Current YTD Day Period:		1/1/2023 - 4/22/2023			Prior YTD Period:		1/1/2022 - 4/22/2022			

Prepared by SPD Crime Analysis Office - Monday, April 24, 2023

NOTE: SPD moved from UCR to the NIBRS reporting standard on 10/4/16 following the transition to a new RMS System. [Numbers on CompStat reports prior to this date should not be used as a comparison to those on this report.](#) Additional info on these reporting standards can be found on the FBI website: <https://ucr.fbi.gov/nibrs-overview>

This chart represents Preliminary counts of selected crime categories from Police Case Reports. Full statistical analysis to determine the confidence level of this data has not been performed. The % change columns on the preliminary counts differ from the percentage change on the NIBRS crime report, sometimes significantly. The CompStat report is designed for operational use and includes only selected NIBRS categories and coding less complex than full NIBRS rules. Official statistics for these and other NIBRS categories can be found on WASPC & FBI websites once available.



Note: On 1/8/23 boundary changes incorporated portions of P7 into the Downtown Precinct (SPD8BA and SPD8PV); Consequently activity in P7 will appear lower if compared to printed CompStat reports prior to 1/8/23

POLICE SUMMARY - Ending: Saturday, April 22, 2023



SE - South Central District (P5)

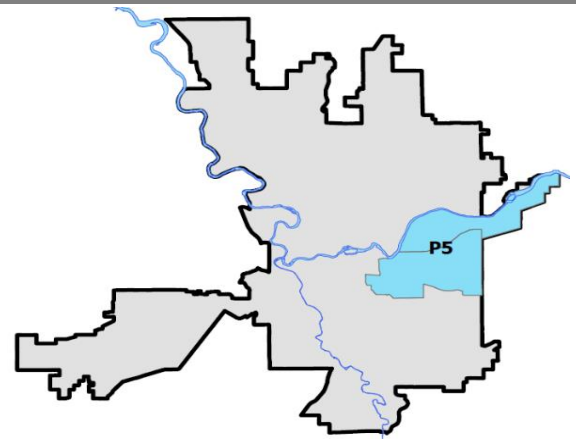
Preliminary IBR Counts

NIBRS Categories (Part 1 Selected)		7 Day Comparison			28 Day Comparison			YTD Comparison		
		Current	Prior	Percent	Current	Prior	Percent	Current	Prior	Percent
Violent	Criminal Homicide	0	0		0	0		0	1	-100.00%
	Rape	0	1	-100.00%	3	2	50.00%	12	10	20.00%
	Robbery - Commercial	0	0		1	0		1	1	0.00%
	Robbery - Person	1	0		2	2	0.00%	8	4	100.00%
	Aggravated Assault - Non DV	2	0		6	4	50.00%	25	21	19.05%
	Aggravated Assault - DV	0	2	-100.00%	7	5	40.00%	14	19	-26.32%
Violent Total:		3	3	0.00%	19	13	46.15%	60	56	7.14%
Property	Burglary - Residential	1	3	-66.67%	5	4	25.00%	19	26	-26.92%
	Burglary Garage	0	1	-100.00%	7	3	133.33%	18	10	80.00%
	Burglary Commercial	1	0		4	6	-33.33%	29	35	-17.14%
	Larceny	18	23	-21.74%	67	49	36.73%	256	330	-22.42%
	Vehicle Theft	1	0		4	15	-73.33%	49	66	-25.76%
	Arson	0	1	-100.00%	1	0		3	3	0.00%
Property Total:		21	28	-25.00%	88	77	14.29%	374	470	-20.43%
Preliminary Part 1 Crime Totals:		24	31	-22.58%	107	90	18.89%	434	526	-17.49%
Current 7 Day Period:		4/16/2023 - 4/22/2023			Prior 7 Day Period:		4/9/2023 - 4/15/2023			
Current 28 Day Period:		3/26/2023 - 4/22/2023			Prior 28 Day Period:		2/26/2023 - 3/25/2023			
Current YTD Day Period:		1/1/2023 - 4/22/2023			Prior YTD Period:		1/1/2022 - 4/22/2022			


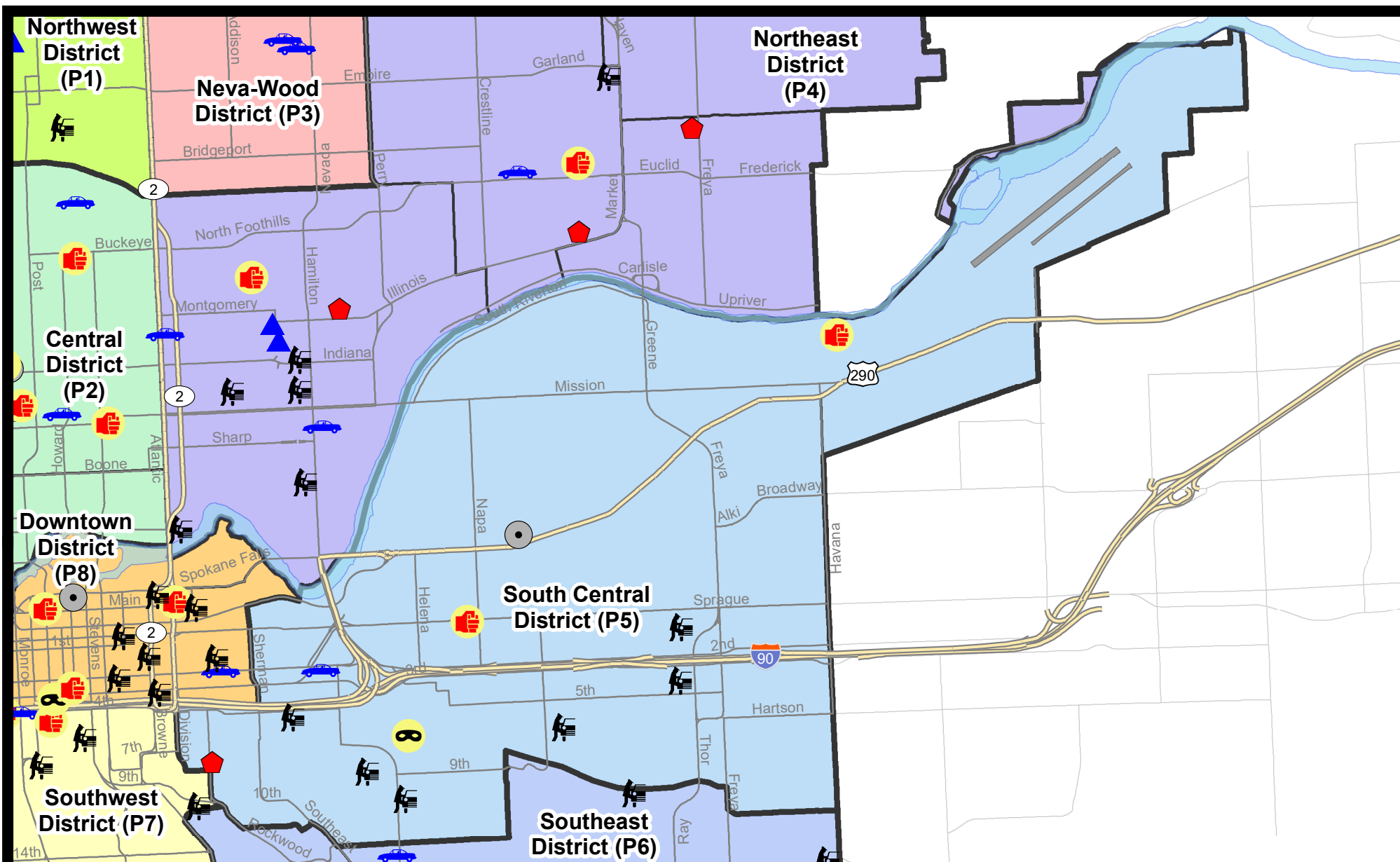
Prepared by SPD Crime Analysis Office - Monday, April 24, 2023

NOTE: SPD moved from UCR to the NIBRS reporting standard on 10/4/16 following the transition to a new RMS System. [Numbers on CompStat reports prior to this date should not be used as a comparison to those on this report.](#) Additional info on these reporting standards can be found on the FBI website: <https://ucr.fbi.gov/nibrs-overview>

This chart represents Preliminary counts of selected crime categories from Police Case Reports. Full statistical analysis to determine the confidence level of this data has not been performed. The % change columns on the preliminary counts differ from the percentage change on the NIBRS crime report, sometimes significantly. The CompStat report is designed for operational use and includes only selected NIBRS categories and coding less complex than full NIBRS rules. Official statistics for these and other NIBRS categories can be found on WASPC & FBI websites once available.



Note: On 2/10/21 a portion of the Police Block SPC5EC became part of the Downtown Precinct (SPD8EC); Consequently activity in P5 will appear lower if compared to printed CompStat reports prior to 2/10/21


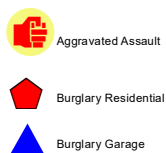



City of Spokane
South Central District (P5)
Selected
Crime Types
2023-04-16 to 2023-04-22

Prepared By:
Crime Analysis Unit
Spokane Police Department

Legend

NIBRS Events



Cases Represent LERMS Crime Codes
 Points may indicate multiple events
 Note: Veh Prowl is only Larceny category displayed



For Additional Information on Incidents
 pertaining to an Area, Trend, or Pattern
 Contact Information Analysis

0 0.2 0.4 0.6 0.8 1 Miles



THIS IS NOT A LEGAL DOCUMENT:
 The information shown on this map is compiled
 from various sources and is subject to constant
 revision. Information shown on this map should
 not be used to determine the location of facilities
 in relationship to property lines, section lines,
 streets, etc.

Sunday - Saturday

4/16/2023 TO 4/22/2023

SE - South Central District (P5)



<u>A/C</u>	<u>Offense Statute</u>	<u>Address</u>	<u>Reported Date</u>	<u>Dist</u>
<u>SPC5EC</u>				
C	ASSAULT 3D WEAPON OR NEGLIGENT INJURY	1900 E SPRAGUE AVE	4/19/2023	P6
C	BURGLARY 2D FENCED AREA	3300 E OLIVE AVE	4/21/2023	P6
C	RESIDENTIAL BURGLARY	800 S COWLEY ST	4/16/2023	P6
C	ROBBERY 1D CARJACKING	1400 E HARTSON AVE	4/17/2023	P6
C	THEFT 1D VEHICLE PARTS AND ACCESSORIES	4100 E SPRAGUE AVE	4/17/2023	P5
C	THEFT 2D FROM BUILDING	3600 E HARTSON AVE	4/18/2023	P5
C	THEFT 2D FROM MOTOR VEHICLE	500 S SCOTT ST	4/16/2023	P5
C	THEFT 2D FROM MOTOR VEHICLE	2500 E HARTSON AVE	4/21/2023	
C	THEFT 3D ALL OTHER	1600 E 10TH AVE	4/19/2023	P5
C	THEFT 3D FROM BUILDING	3300 E OLIVE AVE	4/21/2023	P6
A	THEFT 3D FROM MOTOR VEHICLE	100 S RALPH ST	4/17/2023	P5
C	THEFT 3D FROM MOTOR VEHICLE	400 S THOR ST	4/19/2023	P5
C	THEFT 3D FROM MOTOR VEHICLE	1400 E 11TH AVE	4/22/2023	P5
C	THEFT 3D FROM MOTOR VEHICLE	800 S IVORY ST	4/19/2023	
C	THEFT 3D SHOPLIFTING	4100 E SPRAGUE AVE	4/22/2023	P5
C	THEFT 3D VEHICLE PARTS AND ACCESSORIES	4100 E SPRAGUE AVE	4/17/2023	P5
C	THEFT 3D VEHICLE PARTS AND ACCESSORIES	3900 E TRENT AVE	4/20/2023	P5
C	THEFT OF MOTOR VEHICLE	900 E 3RD AVE	4/19/2023	P5
<u>SPC5GP</u>				
C	ASSAULT 2D	4400 E HUTTON AVE	4/16/2023	P6
C	BURGLARY 2D COMMERCIAL	2300 E TRENT AVE	4/16/2023	P4
C	MAIL THEFT	2500 E SHARP AVE	4/20/2023	P5
C	THEFT 2D ALL OTHER	1000 N MADEIRA ST	4/16/2023	P5
C	THEFT 3D ALL OTHER	N LANGLEY ST / E HUTTON AVE	4/19/2023	P6
C	THEFT 3D FROM BUILDING	4300 E TRENT AVE	4/19/2023	P5

POLICE SUMMARY - Ending: Saturday, April 22, 2023



SE - Southeast District (P6)

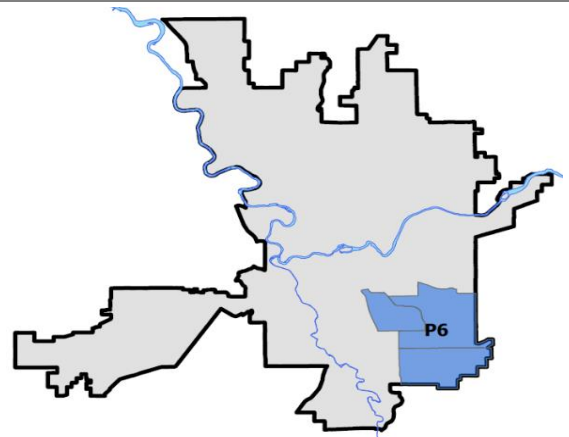
Preliminary IBR Counts

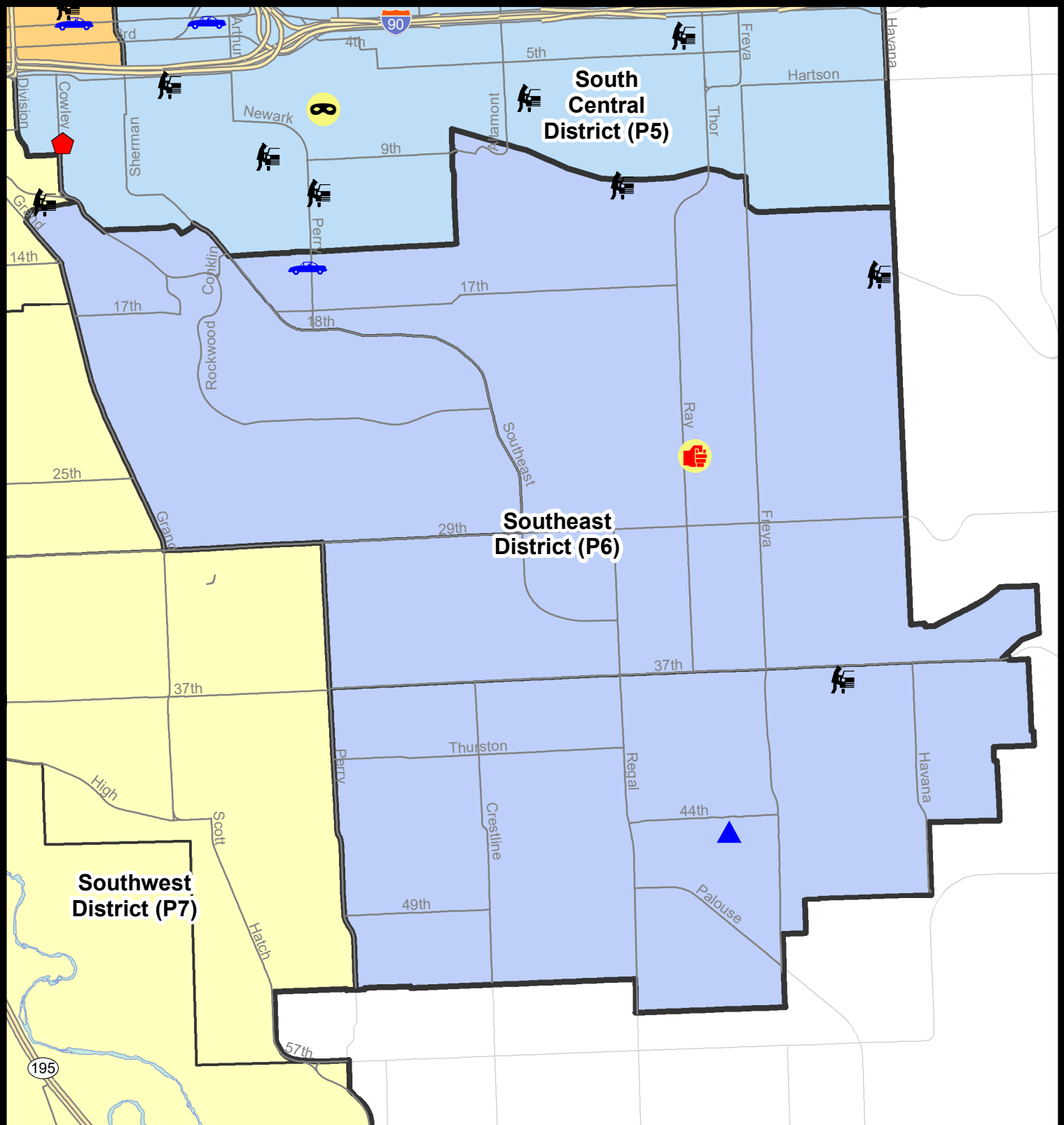
NIBRS Categories (Part 1 Selected)		7 Day Comparison			28 Day Comparison			YTD Comparison		
		Current	Prior	Percent	Current	Prior	Percent	Current	Prior	Percent
Violent	Criminal Homicide	0	0		0	0		0	0	
	Rape	0	0		0	0		3	4	-25.00%
	Robbery - Commercial	0	0		1	0		1	1	0.00%
	Robbery - Person	0	0		0	0		0	2	-100.00%
	Aggravated Assault - Non DV	0	0		0	2	-100.00%	6	3	100.00%
	Aggravated Assault - DV	1	1	0.00%	2	0		7	8	-12.50%
Violent Total:		1	1	0.00%	3	2	50.00%	17	18	-5.56%
Property	Burglary - Residential	0	0		3	1	200.00%	12	28	-57.14%
	Burglary Garage	1	1	0.00%	2	2	0.00%	11	12	-8.33%
	Burglary Commercial	0	1	-100.00%	1	3	-66.67%	7	7	0.00%
	Larceny	10	13	-23.08%	42	30	40.00%	177	164	7.93%
	Vehicle Theft	1	1	0.00%	4	3	33.33%	25	36	-30.56%
	Arson	0	0		0	0		0	1	-100.00%
Property Total:		12	16	-25.00%	52	39	33.33%	232	248	-6.45%
Preliminary Part 1 Crime Totals:		13	17	-23.53%	55	41	34.15%	249	266	-6.39%
Current 7 Day Period:		4/16/2023 - 4/22/2023			Prior 7 Day Period:		4/9/2023 - 4/15/2023			
Current 28 Day Period:		3/26/2023 - 4/22/2023			Prior 28 Day Period:		2/26/2023 - 3/25/2023			
Current YTD Day Period:		1/1/2023 - 4/22/2023			Prior YTD Period:		1/1/2022 - 4/22/2022			

Prepared by SPD Crime Analysis Office - Monday, April 24, 2023

NOTE: SPD moved from UCR to the NIBRS reporting standard on 10/4/16 following the transition to a new RMS System. [Numbers on CompStat reports prior to this date should not be used as a comparison to those on this report.](#) Additional info on these reporting standards can be found on the FBI website: <https://ucr.fbi.gov/nibrs-overview>

This chart represents Preliminary counts of selected crime categories from Police Case Reports. Full statistical analysis to determine the confidence level of this data has not been performed. The % change columns on the preliminary counts differ from the percentage change on the NIBRS crime report, sometimes significantly. The CompStat report is designed for operational use and includes only selected NIBRS categories and coding less complex than full NIBRS rules. Official statistics for these and other NIBRS categories can be found on WASPC & FBI websites once available.





City of Spokane
Southeast District (P6)
Selected Crime Codes
2023-04-16 to 2023-04-22
 Prepared By:
Crime Analysis Unit
Spokane Police Department


Legend

NIBRS Events


Criminal Homicide	Robbery Person	Burglary Commercial
Rape	Aggravated Assault	Vehicle Prowling
Robbery Commercial	Burglary Residential	Vehicle Theft
	Burglary Garage	Arson

*Cases Represent LERMS Crime Codes
 Points may indicate multiple events
 Note: Veh Prowl is only Larceny displayed*

For Additional Information on Incidents pertaining to an Area, Trend, or Pattern Contact Information Analysis



0 0.15 0.3 0.6 Miles



Geographic Information System

THIS IS NOT A LEGAL DOCUMENT:
 The information shown on this map is compiled from various sources and is subject to constant revision. Information shown on this map should not be used to determine the location of facilities in relationship to property lines, section lines, streets, etc.

Sunday - Saturday

SE - Southeast District (P6)

4/16/2023 TO 4/22/2023



<u>A/C</u>	<u>Offense Statute</u>	<u>Address</u>	<u>Reported Date</u>	<u>Dist</u>
<u>SPC6LH</u>				
C	ASSAULT 2D	3200 E 25TH AVE	4/16/2023	P6
C	THEFT 1D ALL OTHER	3900 E 29TH AVE	4/22/2023	P6
C	THEFT 2D FROM MOTOR VEHICLE	4200 E 17TH AVE	4/16/2023	P6
A	THEFT 3D FROM MOTOR VEHICLE	3000 E 11TH AVE	4/21/2023	P6
C	THEFT 3D SHOPLIFTING	3100 E 17TH AVE	4/19/2023	P6
C	THEFT OF MOTOR VEHICLE	1400 S PERRY ST	4/22/2023	P6
<u>SPC6RW</u>				
C	THEFT 2D FROM BUILDING	100 E 12TH AVE	4/19/2023	
C	THEFT OF A FIREARM FROM BUILDING	2400 S IVORY ST	4/20/2023	P6
<u>SPC6SG</u>				
C	BURGLARY 2D GARAGE	3300 E 44TH AVE	4/16/2023	P6
C	THEFT 2D SHOPLIFTING	4900 S REGAL ST	4/16/2023	
C	THEFT 3D ALL OTHER	2700 E 46TH AVE	4/16/2023	
C	THEFT 3D SHOPLIFTING	4900 S REGAL ST	4/17/2023	
C	THEFT OF A FIREARM FROM MOTOR VEHICLE	3700 S MYRTLE ST	4/21/2023	P6

POLICE SUMMARY - Ending: Saturday, April 22, 2023



SW - Southwest District (P7)

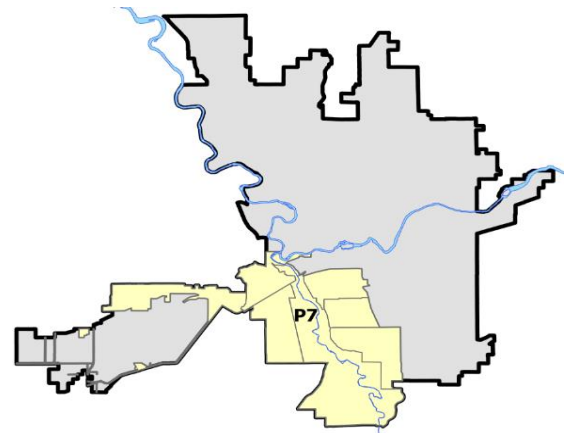
Preliminary IBR Counts

NIBRS Categories (Part 1 Selected)		7 Day Comparison			28 Day Comparison			YTD Comparison		
		Current	Prior	Percent	Current	Prior	Percent	Current	Prior	Percent
Violent	Criminal Homicide	0	0		0	0		2	1	100.00%
	Rape	0	1	-100.00%	2	3	-33.33%	8	9	-11.11%
	Robbery - Commercial	0	0		0	0		4	1	300.00%
	Robbery - Person	0	0		0	1	-100.00%	3	5	-40.00%
	Aggravated Assault - Non DV	2	0		3	6	-50.00%	17	14	21.43%
	Aggravated Assault - DV	0	1	-100.00%	1	3	-66.67%	8	7	14.29%
Violent Total:		2	2	0.00%	6	13	-53.85%	42	37	13.51%
Property	Burglary - Residential	1	1	0.00%	3	5	-40.00%	22	14	57.14%
	Burglary Garage	3	1	200.00%	4	2	100.00%	15	13	15.38%
	Burglary Commercial	0	1	-100.00%	2	1	100.00%	4	17	-76.47%
	Larceny	13	18	-27.78%	60	57	5.26%	271	390	-30.51%
	Vehicle Theft	4	0		12	9	33.33%	40	51	-21.57%
	Arson	1	0		1	0		1	0	
Property Total:		22	21	4.76%	82	74	10.81%	353	485	-27.22%
Preliminary Part 1 Crime Totals:		24	23	4.35%	88	87	1.15%	395	522	-24.33%
Current 7 Day Period:		4/16/2023 - 4/22/2023			Prior 7 Day Period:		4/9/2023 - 4/15/2023			
Current 28 Day Period:		3/26/2023 - 4/22/2023			Prior 28 Day Period:		2/26/2023 - 3/25/2023			
Current YTD Day Period:		1/1/2023 - 4/22/2023			Prior YTD Period:		1/1/2022 - 4/22/2022			

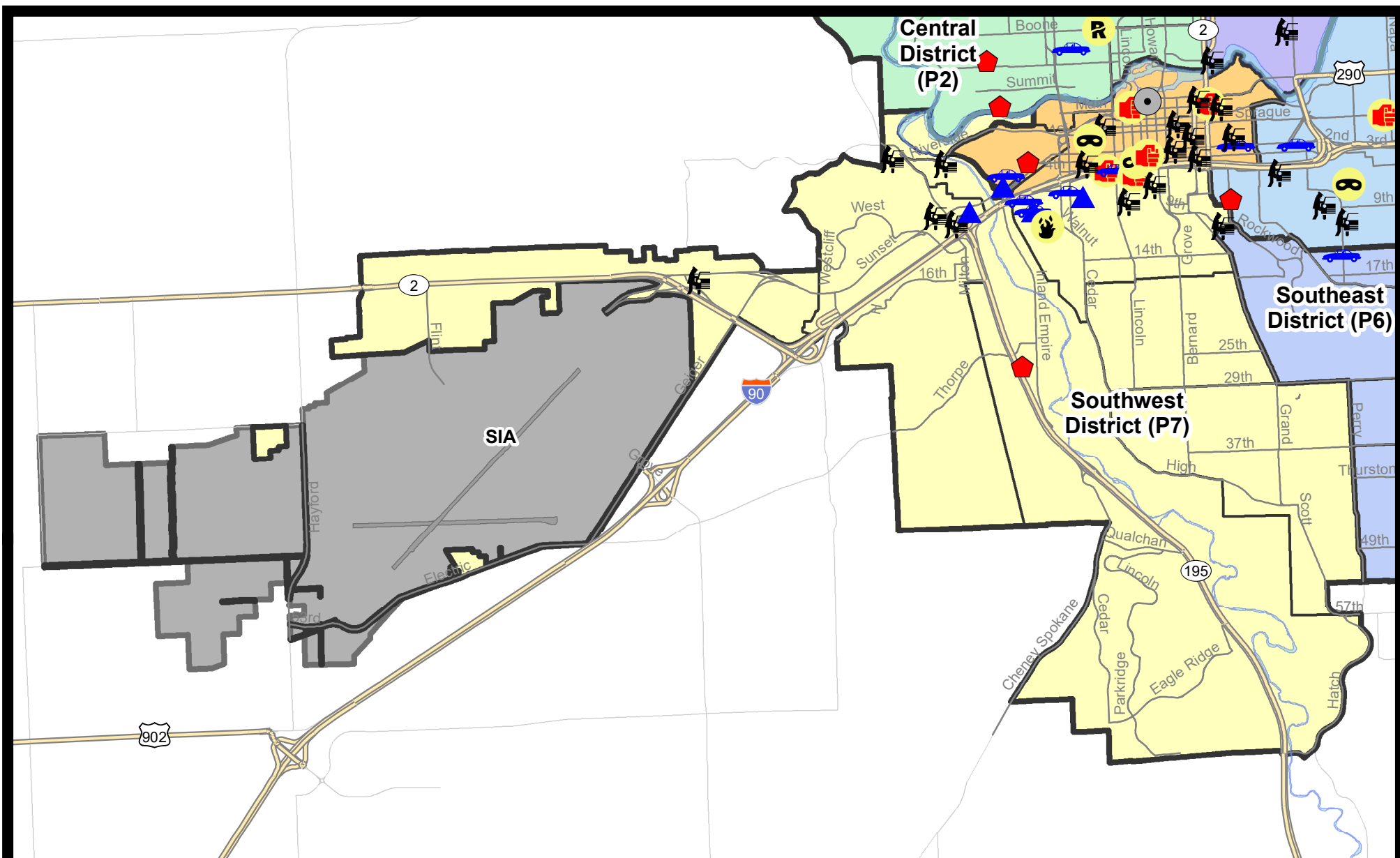
Prepared by SPD Crime Analysis Office - Monday, April 24, 2023

NOTE: SPD moved from UCR to the NIBRS reporting standard on 10/4/16 following the transition to a new RMS System. [Numbers on CompStat reports prior to this date should not be used as a comparison to those on this report.](#) Additional info on these reporting standards can be found on the FBI website: <https://ucr.fbi.gov/nibrs-overview>

This chart represents Preliminary counts of selected crime categories from Police Case Reports. Full statistical analysis to determine the confidence level of this data has not been performed. The % change columns on the preliminary counts differ from the percentage change on the NIBRS crime report, sometimes significantly. The CompStat report is designed for operational use and includes only selected NIBRS categories and coding less complex than full NIBRS rules. Official statistics for these and other NIBRS categories can be found on WASPC & FBI websites once available.



Note: On 1/8/23 boundary changes were implemented that incorporated portions of P7 into the Downtown DAVID Sector (SPD8BA SPD8PV); Consequently activity in P7 will appear lower if compared to printed CompStat reports prior to 1/8/23



City of Spokane
Southwest District (P7)
Selected
Crime Types
2023-04-16 to 2023-04-22

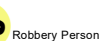
Prepared By:
 Crime Analysis Unit
 Spokane Police Department

Legend

NIBRS Events



Robbery Commercial



Robbery Person



Aggravated Assault



Burglary Residential



Burglary Garage



Burglary Commercial



Vehicle Prowling



Vehicle Theft



Arson

Cases Represent LERMS Crime Codes
 Points may indicate multiple events
 Note: Veh Prowl is only Larceny category displayed



For Additional Information on Incidents
 pertaining to an Area, Trend, or Pattern
 Contact Information Analysis

0 0.2 0.4 0.6 0.8 1 1.2 1.4 1.6 Miles



THIS IS NOT A LEGAL DOCUMENT:
 The information shown on this map is compiled
 from various sources and is subject to constant
 revision. Information shown on this map should
 not be used to determine the location of facilities
 in relationship to property lines, section lines,
 streets, etc.



Sunday - Saturday

SE - Southwest District (P7)

4/16/2023 TO 4/22/2023



<u>A/C</u>	<u>Offense Statute</u>	<u>Address</u>	<u>Reported Date</u>	<u>Dist</u>
<u>SPC7CH</u>				
C	ARSON 2D	1700 W 10TH AVE	4/18/2023	P7
C	ASSAULT 2D	800 W 5TH AVE	4/17/2023	P8
C	ASSAULT 2D	S MADISON ST / W 4TH AVE	4/21/2023	P8
C	BURGLARY 2D GARAGE	600 S CEDAR ST	4/19/2023	P5
C	BURGLARY 2D GARAGE	800 S ELM ST	4/19/2023	P7
C	TAKING MOTOR VEHICLE WITHOUT PERMISSION 1D	1500 W 6TH AVE	4/20/2023	P7
C	THEFT 2D FROM MOTOR VEHICLE	700 S LINCOLN ST	4/21/2023	P7
C	THEFT 2D FROM MOTOR VEHICLE	100 E ROCKWOOD BLVD	4/22/2023	P7
C	THEFT 3D ALL OTHER	1900 W 8TH AVE	4/18/2023	
C	THEFT 3D FROM MOTOR VEHICLE	500 W 6TH AVE	4/17/2023	P7
C	THEFT 3D VEHICLE PARTS AND ACCESSORIES	600 S MONROE ST	4/19/2023	P7
C	THEFT OF A FIREARM FROM BUILDING	800 W 11TH AVE	4/22/2023	P7
C	THEFT OF MOTOR VEHICLE	800 S ELM ST	4/19/2023	P7
C	THEFT OF MOTOR VEHICLE	S MONROE ST / W 4TH AVE	4/21/2023	P7
C	THEFT OF MOTOR VEHICLE	W 7TH AVE / S CANNON ST	4/22/2023	P7
<u>SPC7LC</u>				
A	RESIDENTIAL BURGLARY	2000 W 26TH AVE	4/18/2023	P7
C	THEFT 2D FROM MOTOR VEHICLE	S A ST / S HIGHBRIDGE PARK	4/22/2023	P7
<u>SPC7MC</u>				
C	THEFT 3D ALL OTHER	2800 S GRAND BLVD	4/19/2023	
<u>SPC7WH</u>				
A	BURGLARY 2D GARAGE	2600 W 8TH AVE	4/17/2023	P5
C	THEFT 3D FROM MOTOR VEHICLE	3400 W 2ND AVE	4/20/2023	P7
C	THEFT 3D FROM MOTOR VEHICLE	800 S MILTON ST	4/22/2023	P7
C	THEFT 3D FROM MOTOR VEHICLE	3000 W SUNSET BLVD	4/21/2023	
<u>SPC7WP</u>				
C	THEFT 3D FROM MOTOR VEHICLE	5700 W SUNSET HWY	4/21/2023	P7
C	THEFT 3D VEHICLE PARTS AND ACCESSORIES	5700 W SUNSET HWY	4/17/2023	

SPOKANE POLICE DEPARTMENT

Downtown Precinct

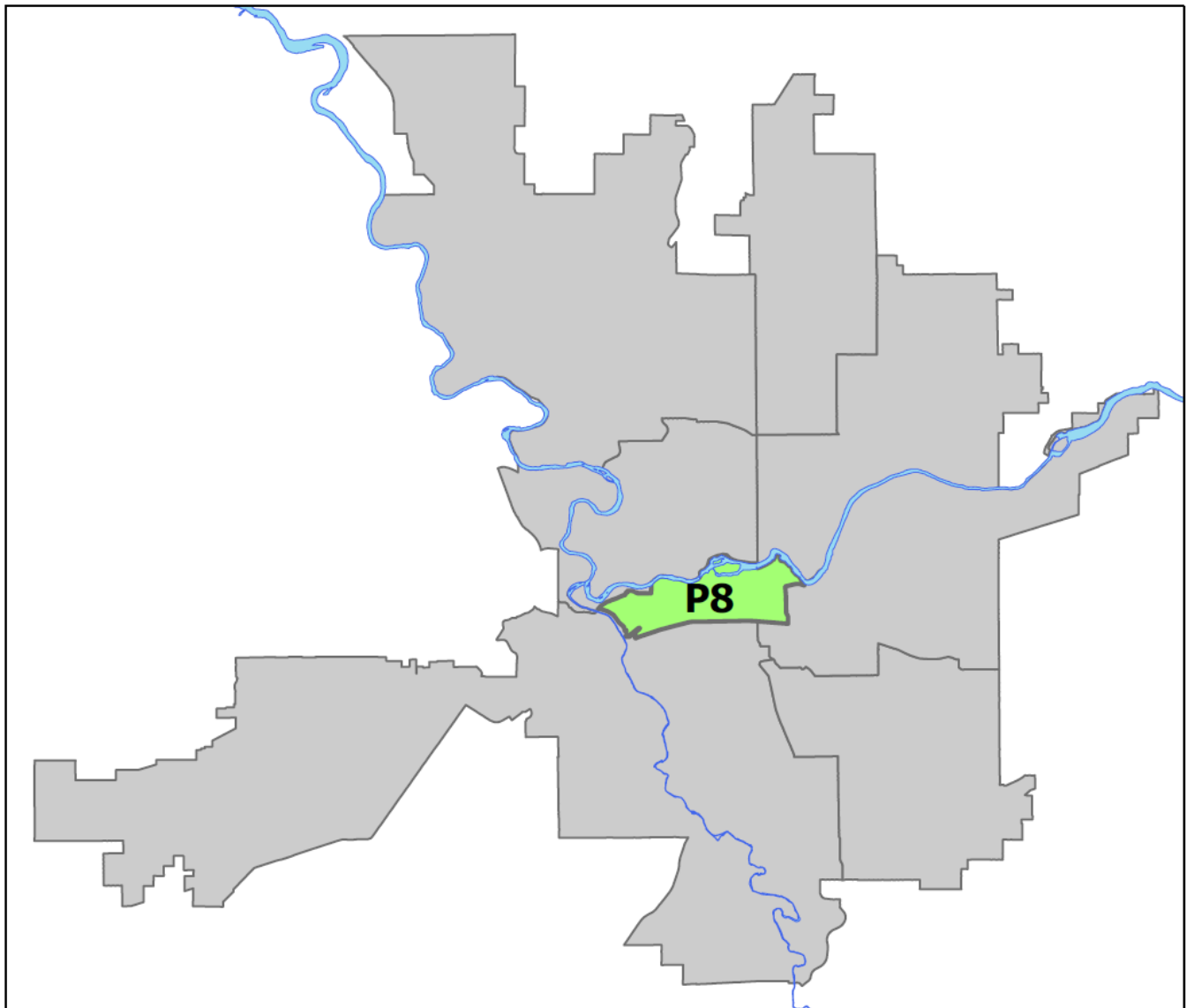
DAVID Sector



PSA Commander

Captain David Singley

Downtown District (P8)



POLICE SUMMARY - Ending: Saturday, April 22, 2023

DOWNTOWN PRECINCT (P8) DAVID SECTOR



Preliminary IBR Counts

NIBRS Categories (Part 1 Selected)		7 Day Comparison			28 Day Comparison			YTD Comparison		
		Current	Prior	Percent	Current	Prior	Percent	Current	Prior	Percent
Violent	Criminal Homicide	0	0		0	0		0	1	-100.00%
	Rape	0	1	-100.00%	3	2	50.00%	11	13	-15.38%
	Robbery - Commercial	0	0		0	2	-100.00%	4	6	-33.33%
	Robbery - Person	2	2	0.00%	9	6	50.00%	27	10	170.00%
	Aggravated Assault - Non DV	2	4	-50.00%	11	10	10.00%	45	30	50.00%
	Aggravated Assault - DV	1	0		1	5	-80.00%	11	5	120.00%
Violent Total:		5	7	-28.57%	24	25	-4.00%	98	65	50.77%
Property	Burglary - Residential	2	1	100.00%	4	3	33.33%	13	14	-7.14%
	Burglary Garage	1	1	0.00%	2	6	-66.67%	10	2	400.00%
	Burglary Commercial	1	3	-66.67%	9	7	28.57%	29	25	16.00%
	Larceny	21	27	-22.22%	85	89	-4.49%	381	644	-40.84%
	Vehicle Theft	2	3	-33.33%	9	14	-35.71%	41	57	-28.07%
	Arson	0	1	-100.00%	2	3	-33.33%	12	3	300.00%
Property Total:		27	36	-25.00%	111	122	-9.02%	486	745	-34.77%
Preliminary Part 1 Crime Totals:		32	43	-25.58%	135	147	-8.16%	584	810	-27.90%
Current 7 Day Period:		4/16/2023 - 4/22/2023			Prior 7 Day Period:		4/9/2023 - 4/15/2023			
Current 28 Day Period:		3/26/2023 - 4/22/2023			Prior 28 Day Period:		2/26/2023 - 3/25/2023			
Current YTD Day Period:		1/1/2023 - 4/22/2023			Prior YTD Period:		1/1/2022 - 4/22/2022			

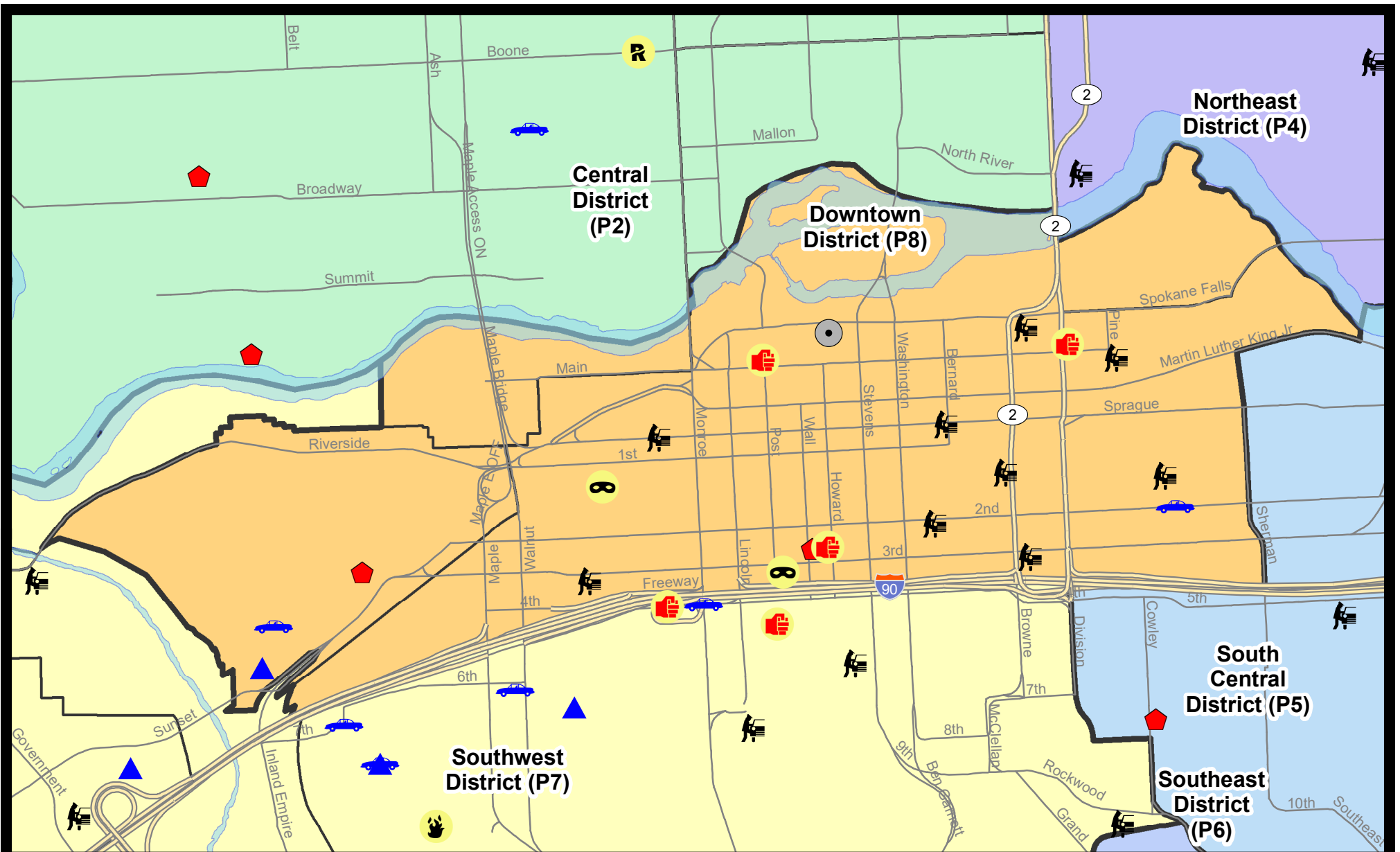
Prepared by SPD Crime Analysis Office - Monday, April 24, 2023

NOTE: SPD moved from UCR to the NIBRS reporting standard on 10/4/16 following the transition to a new RMS System. [Numbers on CompStat reports prior to this date should not be used as a comparison to those on this report.](#) Additional info on these reporting standards can be found on the FBI website: <https://ucr.fbi.gov/nibrs-overview>

This chart represents Preliminary counts of selected crime categories from Police Case Reports. Full statistical analysis to determine the confidence level of this data has not been performed. The % change columns on the preliminary counts differ from the percentage change on the NIBRS crime report, sometimes significantly. The CompStat report is designed for operational use and includes only selected NIBRS categories and coding less complex than full NIBRS rules. Official statistics for these and other NIBRS categories can be found on WASPC & FBI websites once available.



Note: On 1/8/23 boundary changes incorporated portions of P7 into the Downtown Precinct (SPD8BA and SPD8PV); Consequently activity in P8 will appear higher if compared to printed CompStat reports prior to 1/8/23



City of Spokane
Downtown District (P8)
Selected
Crime Types
2023-04-16 to 2023-04-22
 Prepared By:
 Crime Analysis Unit
 Spokane Police Department

Legend

NIBRS Events



Robbery Commercial

Robbery Person

Aggravated Assault

Burglary Residential

Burglary Garage

Burglary Commercial

Vehicle Prowling

Vehicle Theft

Arson

Cases Represent LERMS Crime Codes
 Points may indicate multiple events
 Note: Veh Prowl is only Larceny category displayed



For Additional Information on Incidents
 pertaining to an Area, Trend, or Pattern
 Contact Information Analysis

0 0.2 0.4 Miles



THIS IS NOT A LEGAL DOCUMENT:
 The information shown on this map is compiled
 from various sources and is subject to constant
 revision. Information shown on this map should
 not be used to determine the location of facilities
 in relationship to property lines, section lines,
 streets, etc.



Sunday - Saturday

SW - Downtown District (P8)

4/16/2023 TO 4/22/2023



<u>A/C</u>	<u>Offense Statute</u>	<u>Address</u>	<u>Reported Date</u>	<u>Dist</u>
<u>SPD8BA</u>				
C	BURGLARY 1D GARAGE	500 S HEMLOCK ST	4/18/2023	P8
C	RESIDENTIAL BURGLARY	1900 W 3RD AVE	4/21/2023	P8
C	THEFT 3D VEHICLE PARTS AND ACCESSORIES	2000 W 2ND AVE	4/22/2023	P8
C	THEFT OF MOTOR VEHICLE	2100 W 4TH AVE	4/20/2023	P8
<u>SPD8EC</u>				
C	ASSAULT 2D	200 N DIVISION ST	4/17/2023	P8
C	THEFT 1D FROM MOTOR VEHICLE	100 E MAIN AVE	4/21/2023	P8
C	THEFT 3D ALL OTHER	S PINE ST / E PACIFIC AVE	4/21/2023	P8
C	THEFT 3D FROM MOTOR VEHICLE	200 E PACIFIC AVE	4/21/2023	P8
C	THEFT OF MOTOR VEHICLE	E 2ND AVE / S SPOKANE ST	4/19/2023	P8
<u>SPD8RS</u>				
C	ASSAULT 2D	200 S HOWARD ST	4/20/2023	P8
C	BURGLARY 1D COMMERCIAL	200 N HOWARD ST	4/21/2023	P8
C	HARASSMENT FELONY WEAPON INVOLVED	800 W MAIN AVE	4/17/2023	P8
C	RESIDENTIAL BURGLARY	200 S WALL ST	4/16/2023	P8
C	ROBBERY 1D PERSON	1200 W RAILROAD ALLEY AVE	4/19/2023	P8
C	ROBBERY 1D PERSON	700 W 3RD AVE	4/21/2023	P8
C	THEFT 2D ALL OTHER	100 S STATE ST	4/18/2023	P8
C	THEFT 2D FROM BUILDING	500 S CANNON ST	4/19/2023	P8
C	THEFT 2D FROM BUILDING	500 W SPRAGUE AVE	4/16/2023	
C	THEFT 2D FROM MOTOR VEHICLE	300 W SPRAGUE AVE	4/17/2023	
C	THEFT 2D FROM MOTOR VEHICLE	0 W SPOKANE FALLS BLVD	4/17/2023	
C	THEFT 3D ALL OTHER	100 S BROWNE ST	4/17/2023	P8
C	THEFT 3D ALL OTHER	700 W RIVERSIDE AVE	4/20/2023	P8
C	THEFT 3D ALL OTHER	500 W 3RD AVE	4/22/2023	P8
C	THEFT 3D FROM BUILDING	200 S HOWARD ST	4/21/2023	P8
A	THEFT 3D FROM MOTOR VEHICLE	300 W 2ND AVE	4/16/2023	P8
C	THEFT 3D FROM MOTOR VEHICLE	N MADISON ST / W SPRAGUE AVE	4/17/2023	P8
A	THEFT 3D FROM MOTOR VEHICLE	100 S BROWNE ST	4/20/2023	P8
C	THEFT 3D FROM MOTOR VEHICLE	0 W 3RD AVE	4/22/2023	P8
C	THEFT 3D FROM MOTOR VEHICLE	300 S ADAMS ST	4/18/2023	
C	THEFT 3D SHOPLIFTING	600 W MAIN AVE	4/17/2023	P8
C	THEFT 3D SHOPLIFTING	700 W MAIN AVE	4/16/2023	
C	THEFT 3D SHOPLIFTING	800 W MAIN AVE	4/18/2023	

POLICE SUMMARY - Ending: Saturday, April 22, 2023



Other Jurisdiction or Unk District

Preliminary IBR Counts

NIBRS Categories (Part 1 Selected)		7 Day Comparison			28 Day Comparison			YTD Comparison		
		Current	Prior	Percent	Current	Prior	Percent	Current	Prior	Percent
Violent	Criminal Homicide	0	0		0	0		0	0	
	Rape	0	1	-100.00%	1	1	0.00%	5	1	400.00%
	Robbery - Commercial	0	0		0	0		0	0	
	Robbery - Person	0	0		0	0		1	0	
	Aggravated Assault - Non DV	0	0		0	0		0	2	-100.00%
	Aggravated Assault - DV	0	0		0	0		0	1	-100.00%
Violent Total:		0	1	-100.00%	1	1	0.00%	6	4	50.00%
Property	Burglary - Residential	0	0		0	0		0	0	
	Burglary Garage	0	0		0	0		0	0	
	Burglary Commercial	0	0		0	0		0	1	-100.00%
	Larceny	1	0		2	2	0.00%	9	25	-64.00%
	Vehicle Theft	0	0		0	0		0	1	-100.00%
	Arson	0	0		0	0		0	0	
Property Total:		1	0		2	2	0.00%	9	27	-66.67%
Preliminary Part 1 Crime Totals:		1	1	0.00%	3	3	0.00%	15	31	-51.61%
Current 7 Day Period:		4/16/2023 - 4/22/2023			Prior 7 Day Period:		4/9/2023 - 4/15/2023			
Current 28 Day Period:		3/26/2023 - 4/22/2023			Prior 28 Day Period:		2/26/2023 - 3/25/2023			
Current YTD Day Period:		1/1/2023 - 4/22/2023			Prior YTD Period:		1/1/2022 - 4/22/2022			

Prepared by SPD Crime Analysis Office - Monday, April 24, 2023

NOTE: SPD moved from UCR to the NIBRS reporting standard on 10/4/16 following the transition to a new RMS System. [Numbers on CompStat reports prior to this date should not be used as a comparison to those on this report.](#) Additional info on these reporting standards can be found on the FBI website: <https://ucr.fbi.gov/nibrs-overview>

This chart represents Preliminary counts of selected crime categories from Police Case Reports. Full statistical analysis to determine the confidence level of this data has not been performed. The % change columns on the preliminary counts differ from the percentage change on the NIBRS crime report, sometimes significantly. The CompStat report is designed for operational use and includes only selected NIBRS categories and coding less complex than full NIBRS rules. Official statistics for these and other NIBRS categories can be found on WASPC & FBI websites once available.

Sunday - Saturday

4/16/2023 TO 4/22/2023

Other Jurisdiction/Unk District



<u>A/C</u>	<u>Offense Statute</u>	<u>Address</u>	<u>Reported Date</u>	<u>Dist</u>
C	THEFT 3D ALL OTHER		4/20/2023	