

SPOKANE POLICE DEPARTMENT

PRELIMINARY CITYWIDE IBR CRIME REPORT



Preliminary IBR Counts

Period Ending: Saturday, April 15, 2023

CHIEF OF POLICE

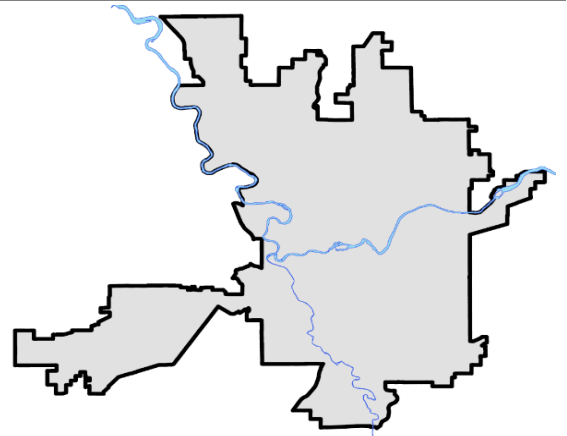
Craig Meidl

NIBRS Categories (Part 1 Selected)		7 Day Comparison			28 Day Comparison			YTD Comparison		
		Current	Prior	Percent	Current	Prior	Percent	Current	Prior	Percent
Violent	Criminal Homicide	0	0		1	1	0.00%	5	6	-16.67%
	Rape	6	6	0.00%	25	16	56.25%	73	63	15.87%
	Robbery - Commercial	4	5	-20.00%	11	4	175.00%	27	37	-27.03%
	Robbery - Person	4	7	-42.86%	19	20	-5.00%	63	57	10.53%
	Aggravated Assault - Non DV	13	9	44.44%	43	31	38.71%	157	151	3.97%
	Aggravated Assault - DV	8	8	0.00%	24	31	-22.58%	107	97	10.31%
Violent Total:		35	35	0.00%	123	103	19.42%	432	411	5.11%
Property	Burglary - Residential	16	16	0.00%	53	56	-5.36%	259	206	25.73%
	Burglary Garage	9	7	28.57%	33	25	32.00%	125	85	47.06%
	Burglary Commercial	19	16	18.75%	56	35	60.00%	176	188	-6.38%
	Larceny	164	170	-3.53%	659	615	7.15%	2598	3172	-18.10%
	Vehicle Theft	13	32	-59.38%	94	128	-26.56%	437	489	-10.63%
	Arson	2	0		10	4	150.00%	31	20	55.00%
Property Total:		223	241	-7.47%	905	863	4.87%	3626	4160	-12.84%
Preliminary Part 1 Crime Totals:		258	276	-6.52%	1028	966	6.42%	4058	4571	-11.22%
Current 7 Day Period:		4/9/2023 - 4/15/2023			Prior 7 Day Period:		4/2/2023 - 4/8/2023			
Current 28 Day Period:		3/19/2023 - 4/15/2023			Prior 28 Day Period:		2/19/2023 - 3/18/2023			
Current YTD Day Period:		1/1/2023 - 4/15/2023			Prior YTD Period:		1/1/2022 - 4/15/2022			

Prepared by SPD Crime Analysis Office - Monday, April 17, 2023

NOTE: SPD moved from UCR to the NIBRS reporting standard on 10/4/16 following the transition to a new RMS System. [Numbers on CompStat reports prior to this date should not be used as a comparison to those on this report.](#) Additional info on these reporting standards can be found on the FBI website: <https://ucr.fbi.gov/nibrs-overview>

This chart represents Preliminary counts of selected crime categories from Police Case Reports. Full statistical analysis to determine the confidence level of this data has not been performed. The % change columns on the preliminary counts differ from the percentage change on the NIBRS crime report, sometimes significantly. The CompStat report is designed for operational use and includes only selected NIBRS categories and coding less complex than full NIBRS rules. Official statistics for these and other NIBRS categories can be found on WASPC & FBI websites once available.



SPOKANE POLICE DEPARTMENT

Northwest Precinct

ADAM Sector



PSA Commander

Captain Tom Hendren

Northwest District (P1)

Central District (P2)



POLICE SUMMARY - Ending: Saturday, April 15, 2023

NORTHWEST PRECINCT (P1, P2) ADAM SECTOR



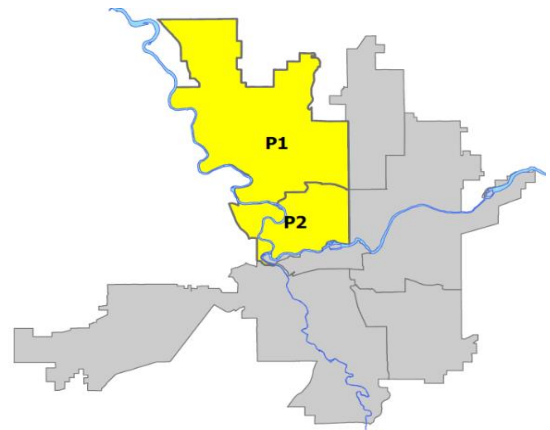
Preliminary IBR Counts

NIBRS Categories (Part 1 Selected)		7 Day Comparison			28 Day Comparison			YTD Comparison		
		Current	Prior	Percent	Current	Prior	Percent	Current	Prior	Percent
Violent	Criminal Homicide	0	0		1	0		2	2	0.00%
	Rape	1	2	-50.00%	6	3	100.00%	13	19	-31.58%
	Robbery - Commercial	3	0		3	1	200.00%	4	10	-60.00%
	Robbery - Person	1	3	-66.67%	5	2	150.00%	8	14	-42.86%
	Aggravated Assault - Non DV	7	1	600.00%	11	9	22.22%	32	40	-20.00%
	Aggravated Assault - DV	0	3	-100.00%	5	9	-44.44%	29	27	7.41%
Violent Total:		12	9	33.33%	31	24	29.17%	88	112	-21.43%
Property	Burglary - Residential	6	7	-14.29%	19	18	5.56%	90	56	60.71%
	Burglary Garage	2	2	0.00%	7	5	40.00%	31	27	14.81%
	Burglary Commercial	4	5	-20.00%	17	8	112.50%	45	31	45.16%
	Larceny	32	29	10.34%	132	128	3.13%	501	606	-17.33%
	Vehicle Theft	4	8	-50.00%	23	37	-37.84%	112	108	3.70%
	Arson	0	0		3	1	200.00%	7	8	-12.50%
Property Total:		48	51	-5.88%	201	197	2.03%	786	836	-5.98%
Preliminary Part 1 Crime Totals:		60	60	0.00%	232	221	4.98%	874	948	-7.81%
Current 7 Day Period:		4/9/2023 - 4/15/2023			Prior 7 Day Period:		4/2/2023 - 4/8/2023			
Current 28 Day Period:		3/19/2023 - 4/15/2023			Prior 28 Day Period:		2/19/2023 - 3/18/2023			
Current YTD Day Period:		1/1/2023 - 4/15/2023			Prior YTD Period:		1/1/2022 - 4/15/2022			

Prepared by SPD Crime Analysis Office - Monday, April 17, 2023

NOTE: SPD moved from UCR to the NIBRS reporting standard on 10/4/16 following the transition to a new RMS System. [Numbers on CompStat reports prior to this date should not be used as a comparison to those on this report.](#) Additional info on these reporting standards can be found on the FBI website: <https://ucr.fbi.gov/nibrs-overview>

This chart represents Preliminary counts of selected crime categories from Police Case Reports. Full statistical analysis to determine the confidence level of this data has not been performed. The % change columns on the preliminary counts differ from the percentage change on the NIBRS crime report, sometimes significantly. The CompStat report is designed for operational use and includes only selected NIBRS categories and coding less complex than full NIBRS rules. Official statistics for these and other NIBRS categories can be found on WASPC & FBI websites once available.



Note: On 1/8/23 boundary changes were implemented dividing the North Precinct into two (NW and NE). The Northwest Precinct ADAM Sector consists of P1 and P2; Consequently this page did not exist on printed CompStat reports prior to 1/8/23

POLICE SUMMARY - Ending: Saturday, April 15, 2023



NW - Northwest District (P1)

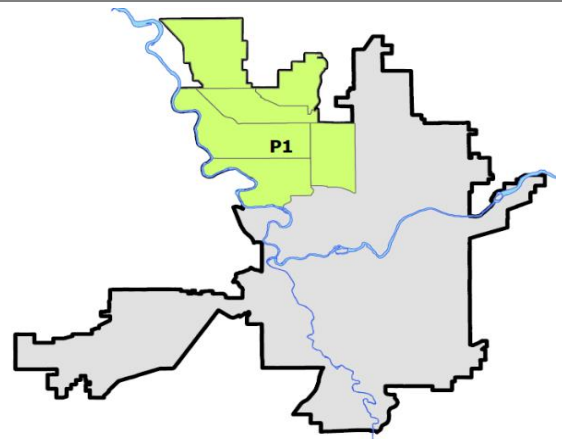
Preliminary IBR Counts

NIBRS Categories (Part 1 Selected)		7 Day Comparison			28 Day Comparison			YTD Comparison		
		Current	Prior	Percent	Current	Prior	Percent	Current	Prior	Percent
Violent	Criminal Homicide	0	0		0	0		0	1	-100.00%
	Rape	0	1	-100.00%	3	0		5	7	-28.57%
	Robbery - Commercial	0	0		0	0		0	4	-100.00%
	Robbery - Person	0	1	-100.00%	2	0		3	7	-57.14%
	Aggravated Assault - Non DV	2	1	100.00%	6	5	20.00%	17	17	0.00%
	Aggravated Assault - DV	0	2	-100.00%	3	3	0.00%	15	10	50.00%
Violent Total:		2	5	-60.00%	14	8	75.00%	40	46	-13.04%
Property	Burglary - Residential	6	2	200.00%	11	8	37.50%	48	28	71.43%
	Burglary Garage	1	2	-50.00%	5	2	150.00%	14	14	0.00%
	Burglary Commercial	0	0		1	2	-50.00%	15	12	25.00%
	Larceny	10	17	-41.18%	63	71	-11.27%	248	249	-0.40%
	Vehicle Theft	0	5	-100.00%	10	13	-23.08%	41	43	-4.65%
	Arson	0	0		2	0		3	3	0.00%
Property Total:		17	26	-34.62%	92	96	-4.17%	369	349	5.73%
Preliminary Part 1 Crime Totals:		19	31	-38.71%	106	104	1.92%	409	395	3.54%
Current 7 Day Period:		4/9/2023 - 4/15/2023			Prior 7 Day Period:		4/2/2023 - 4/8/2023			
Current 28 Day Period:		3/19/2023 - 4/15/2023			Prior 28 Day Period:		2/19/2023 - 3/18/2023			
Current YTD Day Period:		1/1/2023 - 4/15/2023			Prior YTD Period:		1/1/2022 - 4/15/2022			

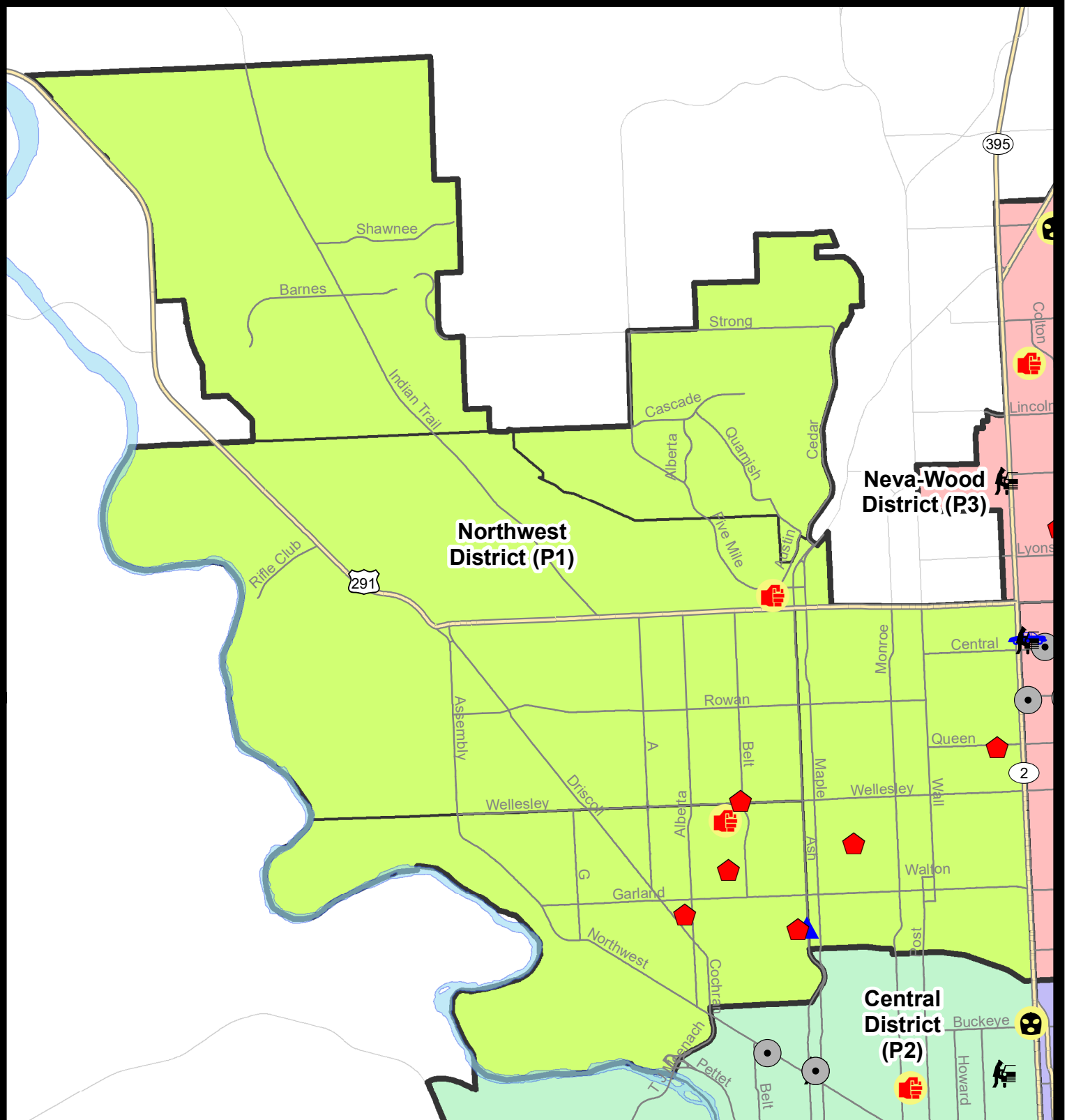
Prepared by SPD Crime Analysis Office - Monday, April 17, 2023

NOTE: SPD moved from UCR to the NIBRS reporting standard on 10/4/16 following the transition to a new RMS System. [Numbers on CompStat reports prior to this date should not be used as a comparison to those on this report.](#) Additional info on these reporting standards can be found on the FBI website: <https://ucr.fbi.gov/nibrs-overview>

This chart represents Preliminary counts of selected crime categories from Police Case Reports. Full statistical analysis to determine the confidence level of this data has not been performed. The % change columns on the preliminary counts differ from the percentage change on the NIBRS crime report, sometimes significantly. The CompStat report is designed for operational use and includes only selected NIBRS categories and coding less complex than full NIBRS rules. Official statistics for these and other NIBRS categories can be found on WASPC & FBI websites once available.



Note: On 1/8/23 a boundary change to P1 added a portion of the prior area to P2 (SPA2EG); Consequently activity in P1 will appear a bit lower if compared to printed CompStat reports prior to 1/8/23



City of Spokane
Northwest District (P1)
Selected Crime Codes
2023-04-09 to 2023-04-15
 Prepared By:
Crime Analysis Unit
Spokane Police Department

Legend
NIBRS Events

Criminal Homicide	Robbery Person	Burglary Commercial
Rape	Aggravated Assault	Vehicle Prowling
Robbery Commercial	Burglary Residential	Vehicle Theft
	Burglary Garage	Arson

For Additional Information on Incidents pertaining to an Area, Trend, or Pattern Contact Information Analysis

*Cases Represent LERMS Crime Codes
 Points may indicate multiple events
 Note: Veh Prowl is only Larceny displayed*

0 0.25 0.5 1 Miles

THIS IS NOT A LEGAL DOCUMENT:
 The information shown on this map is compiled from various sources and is subject to constant revision. Information shown on this map should not be used to determine the location of facilities in relationship to property lines, section lines, streets, etc.

Sunday - Saturday

4/9/2023 TO 4/15/2023

NW - Northwest District (P1)



<u>A/C</u>	<u>Offense Statute</u>	<u>Address</u>	<u>Reported Date</u>	<u>Dist</u>
<u>SPA1AD</u>				
C	ASSAULT 1D	2300 W WELLESLEY AVE	4/13/2023	P1
C	BURGLARY 2D GARAGE	1700 W GORDON AVE	4/11/2023	P1
C	RESIDENTIAL BURGLARY	3500 N OAK ST	4/10/2023	P1
C	RESIDENTIAL BURGLARY	2300 W LACROSSE AVE	4/11/2023	P1
C	RESIDENTIAL BURGLARY	2600 W PROVIDENCE AVE	4/11/2023	P1
C	THEFT 1D FROM BUILDING	3300 N PARK BLVD	4/9/2023	P1
C	THEFT 3D ALL OTHER	3500 W WELLESLEY AVE	4/14/2023	P1
<u>SPA1BS</u>				
C	ASSAULT 4D WEAPON	1800 W FRANCIS AVE	4/9/2023	P1
C	THEFT 3D VEHICLE PARTS AND ACCESSORIES	3300 W ELMHURST AVE	4/10/2023	P1
<u>SPA1IT</u>				
C	THEFT 3D ALL OTHER	8600 N FARMDALE ST	4/9/2023	P1
<u>SPA1NH</u>				
C	RESIDENTIAL BURGLARY	4200 N HAWTHORNE ST	4/11/2023	P1
C	RESIDENTIAL BURGLARY	5000 N NORMANDIE ST	4/11/2023	P1
C	THEFT 3D ALL OTHER	300 W QUEEN AVE	4/11/2023	P1
C	THEFT 3D ALL OTHER	5500 N CEDAR ST	4/14/2023	P1
C	THEFT OF A FIREARM FROM BUILDING	5700 N ATLANTIC ST	4/10/2023	P1
<u>SPA1NW</u>				
C	RESIDENTIAL BURGLARY	2200 W WELLESLEY AVE	4/9/2023	P1
C	THEFT 3D ALL OTHER	5200 W WELLESLEY AVE	4/12/2023	P1
C	THEFT 3D VEHICLE PARTS AND ACCESSORIES	5100 W BISMARK AVE	4/13/2023	P1
C	THEFT 3D VEHICLE PARTS AND ACCESSORIES	6500 N VICTOR ST	4/13/2023	P1

POLICE SUMMARY - Ending: Saturday, April 15, 2023



NW - North Central District (P2)

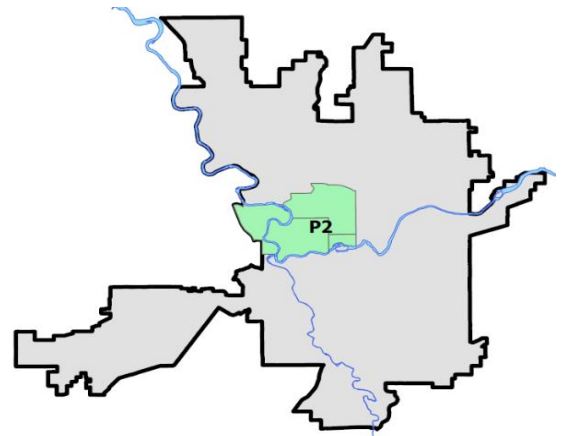
Preliminary IBR Counts

NIBRS Categories (Part 1 Selected)		7 Day Comparison			28 Day Comparison			YTD Comparison		
		Current	Prior	Percent	Current	Prior	Percent	Current	Prior	Percent
Violent	Criminal Homicide	0	0		1	0		2	1	100.00%
	Rape	1	1	0.00%	3	3	0.00%	8	12	-33.33%
	Robbery - Commercial	3	0		3	1	200.00%	4	6	-33.33%
	Robbery - Person	1	2	-50.00%	3	2	50.00%	5	7	-28.57%
	Aggravated Assault - Non DV	5	0		5	4	25.00%	15	23	-34.78%
	Aggravated Assault - DV	0	1	-100.00%	2	6	-66.67%	14	17	-17.65%
Violent Total:		10	4	150.00%	17	16	6.25%	48	66	-27.27%
Property	Burglary - Residential	0	5	-100.00%	8	10	-20.00%	42	28	50.00%
	Burglary Garage	1	0		2	3	-33.33%	17	13	30.77%
	Burglary Commercial	4	5	-20.00%	16	6	166.67%	30	19	57.89%
	Larceny	22	12	83.33%	69	57	21.05%	253	357	-29.13%
	Vehicle Theft	4	3	33.33%	13	24	-45.83%	71	65	9.23%
	Arson	0	0		1	1	0.00%	4	5	-20.00%
Property Total:		31	25	24.00%	109	101	7.92%	417	487	-14.37%
Preliminary Part 1 Crime Totals:		41	29	41.38%	126	117	7.69%	465	553	-15.91%
Current 7 Day Period:		4/9/2023 - 4/15/2023			Prior 7 Day Period:		4/2/2023 - 4/8/2023			
Current 28 Day Period:		3/19/2023 - 4/15/2023			Prior 28 Day Period:		2/19/2023 - 3/18/2023			
Current YTD Day Period:		1/1/2023 - 4/15/2023			Prior YTD Period:		1/1/2022 - 4/15/2022			

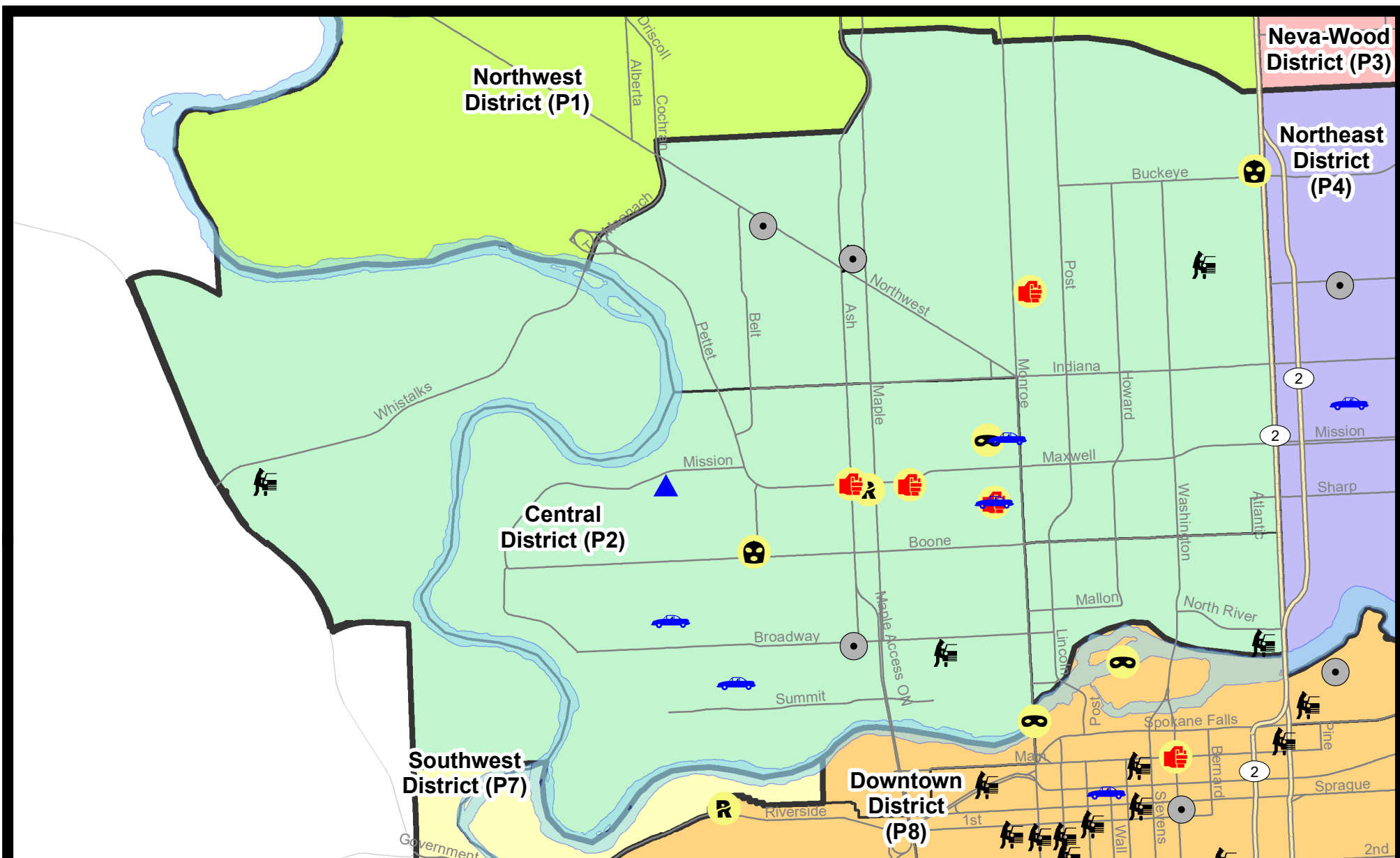
Prepared by SPD Crime Analysis Office - Monday, April 17, 2023


NOTE: SPD moved from UCR to the NIBRS reporting standard on 10/4/16 following the transition to a new RMS System. [Numbers on CompStat reports prior to this date should not be used as a comparison to those on this report.](#) Additional info on these reporting standards can be found on the FBI website: <https://ucr.fbi.gov/nibrs-overview>

This chart represents Preliminary counts of selected crime categories from Police Case Reports. Full statistical analysis to determine the confidence level of this data has not been performed. The % change columns on the preliminary counts differ from the percentage change on the NIBRS crime report, sometimes significantly. The CompStat report is designed for operational use and includes only selected NIBRS categories and coding less complex than full NIBRS rules. Official statistics for these and other NIBRS categories can be found on WASPC & FBI websites once available.



Note: On 1/8/23 a boundary change to P2 added a portion of the P1 area into P2 (SPA2EG); Consequently activity in P2 will appear a bit higher if compared to printed CompStat reports prior to 1/8/23

















City of Spokane
Central District (P2)
Selected Crime Types
2023-04-09 to 2023-04-15
 Prepared By:
 Crime Analysis Unit
 Spokane Police Department

Legend

NIBRS Events



			
Criminal Homicide	Robbery Commercial	Aggravated Assault	Burglary Commercial
			
Rape	Robbery Person	Burglary Residential	Vehicle Prowling
			
		Burglary Garage	Vehicle Theft
			
			Arson

Cases Represent LERMS Crime Codes
 Points may indicate multiple events
 Note: Veh Prowl is only Larceny category displayed



For Additional Information on Incidents pertaining to an Area, Trend, or Pattern Contact Information Analysis

0 0.2 0.4 0.6 Miles

Geographic Information System

N
W E
S

THIS IS NOT A LEGAL DOCUMENT:
 The information shown on this map is compiled from various sources and is subject to constant revision. Information shown on this map should not be used to determine the location of facilities in relationship to property lines, section lines, streets, etc.

Sunday - Saturday

4/9/2023 TO 4/15/2023

NW - Central District (P2)



<u>A/C</u>	<u>Offense Statute</u>	<u>Address</u>	<u>Reported Date</u>	<u>Dist</u>
<u>SPA2EG</u>				
C	BURGLARY 2D COMMERCIAL	2000 W NORTHWEST BLVD	4/11/2023	P1
C	BURGLARY 2D COMMERCIAL	1600 W NORTHWEST BLVD	4/11/2023	P1
C	BURGLARY 2D COMMERCIAL	1600 W NORTHWEST BLVD	4/12/2023	P1
C	HARASSMENT FELONY WEAPON INVOLVED	900 W MONTGOMERY AVE	4/9/2023	P2
C	ROBBERY 1D COMMERCIAL	2700 N DIVISION ST	4/15/2023	P1
C	ROBBERY 1D COMMERCIAL	2700 N DIVISION ST	4/15/2023	P1
C	THEFT 2D ALL OTHER	1700 W CHELAN AVE	4/14/2023	
C	THEFT 2D FROM BUILDING	2200 N MONROE ST	4/9/2023	P2
C	THEFT 2D FROM MOTOR VEHICLE	200 W CARLISLE AVE	4/10/2023	P2
C	THEFT 2D FROM MOTOR VEHICLE	1600 W NORTHWEST BLVD	4/15/2023	P2
C	THEFT 3D FROM BUILDING	2000 W NORTHWEST BLVD	4/11/2023	P1
C	THEFT 3D SHOPLIFTING	1600 W NORTHWEST BLVD	4/11/2023	P2
C	THEFT 3D SHOPLIFTING	1600 W NORTHWEST BLVD	4/14/2023	
C	THEFT 3D SHOPLIFTING	1600 W NORTHWEST BLVD	4/14/2023	
C	THEFT 3D SHOPLIFTING	1600 W NORTHWEST BLVD	4/15/2023	
C	THEFT 3D SHOPLIFTING	1600 W NORTHWEST BLVD	4/15/2023	
C	THEFT 3D VEHICLE PARTS AND ACCESSORIES	1000 W FAIRVIEW AVE	4/14/2023	P2
<u>SPA2RS</u>				
C	THEFT 3D FROM MOTOR VEHICLE	100 W NORTH RIVER DR	4/13/2023	P2
<u>SPA2WC</u>				
C	ASSAULT 2D	1400 W MAXWELL AVE	4/11/2023	P1
C	ASSAULT 2D	2000 W BOONE AVE	4/11/2023	P1
C	ASSAULT 2D	1300 N MADISON ST	4/13/2023	P1
C	BURGLARY 1D GARAGE	1500 N COCHRAN ST	4/15/2023	P4
C	BURGLARY 2D COMMERCIAL	1700 W BROADWAY AVE	4/14/2023	P1
C	DRIVE BY SHOOTING	N ASH ST / W MAXWELL AVE	4/9/2023	P2
C	RAPE 2D		4/12/2023	P1
C	ROBBERY 1D COMMERCIAL	2000 W BOONE AVE	4/11/2023	P1
C	ROBBERY 1D PERSON	1100 W SPOFFORD AVE	4/11/2023	P1
C	THEFT 2D ALL OTHER	1600 W AUGUSTA AVE	4/13/2023	P2
C	THEFT 2D VEHICLE PARTS AND ACCESSORIES	1200 N MADISON ST	4/11/2023	P2
C	THEFT 3D ALL OTHER	2300 W BOONE AVE	4/10/2023	P2
C	THEFT 3D ALL OTHER	2300 W COLLEGE AVE	4/10/2023	P2
C	THEFT 3D ALL OTHER	2300 W SHARP AVE	4/15/2023	P2
C	THEFT 3D FROM BUILDING	2600 W SHARP AVE	4/12/2023	
C	THEFT 3D FROM MOTOR VEHICLE	1300 W COLLEGE AVE	4/15/2023	P2
C	THEFT 3D VEHICLE PARTS AND ACCESSORIES	2200 W BRIDGE AVE	4/10/2023	P1

For protection of victim privacy, the entire address on sexual assault crimes has been redacted.

A/C	Offense Statute	Address	Reported Date	Dist
C	THEFT 3D VEHICLE PARTS AND ACCESSORIES	1700 W BOONE AVE	4/11/2023	P2
C	THEFT OF MOTOR VEHICLE	1000 W SPOFFORD AVE	4/12/2023	P1
C	THEFT OF MOTOR VEHICLE	2100 W BRIDGE AVE	4/13/2023	P1
C	THEFT OF MOTOR VEHICLE	1300 N MADISON ST	4/13/2023	P1
C	THEFT OF MOTOR VEHICLE	900 N COCHRAN ST	4/14/2023	P1

SPA2WH

C	THEFT 2D FROM MOTOR VEHICLE	1600 N RIVER RIDGE BLVD	4/13/2023	P2
---	-----------------------------	-------------------------	-----------	----

SPOKANE POLICE DEPARTMENT

Northeast Precinct

BAKER Sector

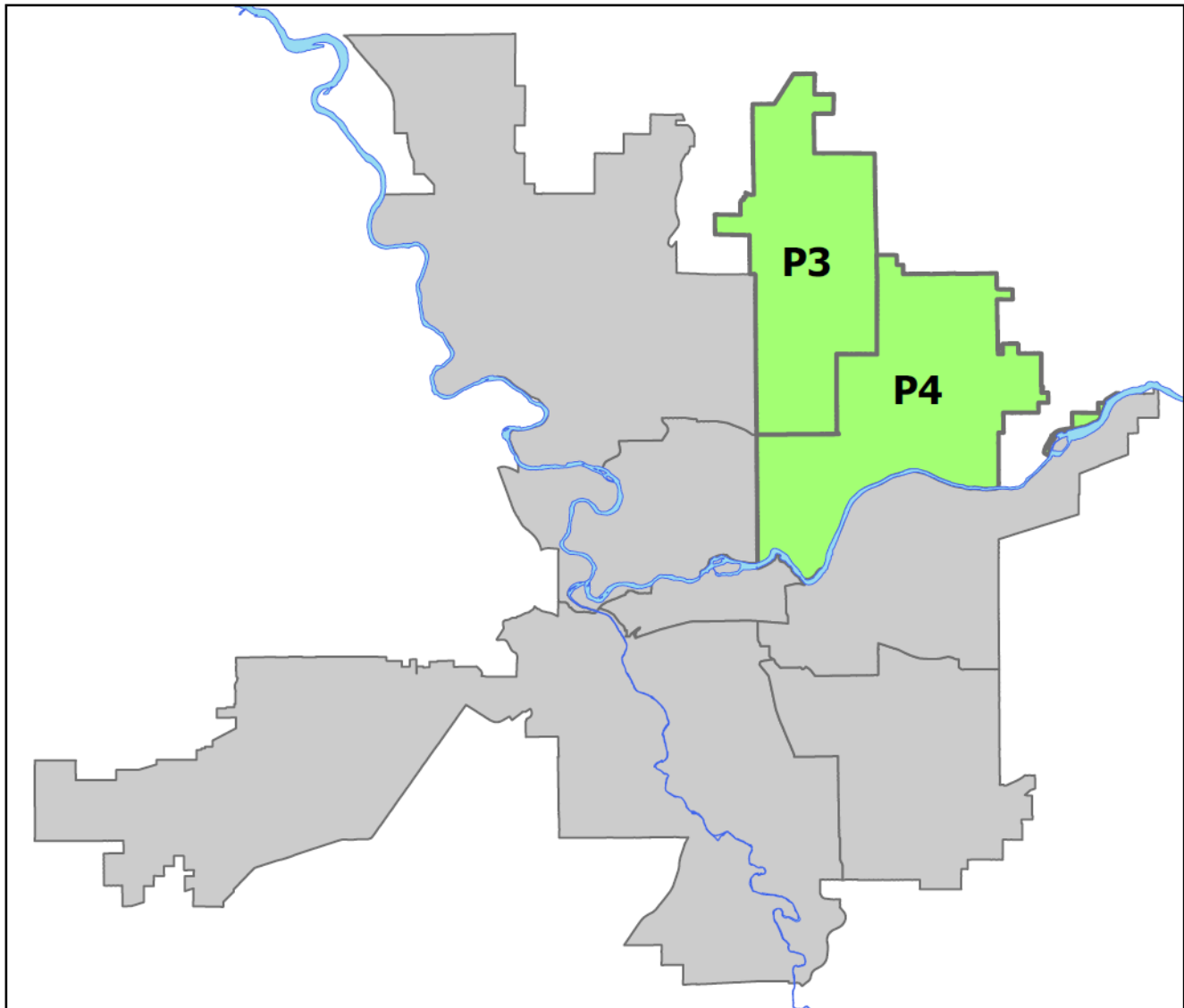


PSA Commander

Captain Mark Griffiths

NevaWood District (P3)

Northeast District (P4)



POLICE SUMMARY - Ending: Saturday, April 15, 2023

NORTHEAST PRECINCT (P3, P4) BAKER SECTOR



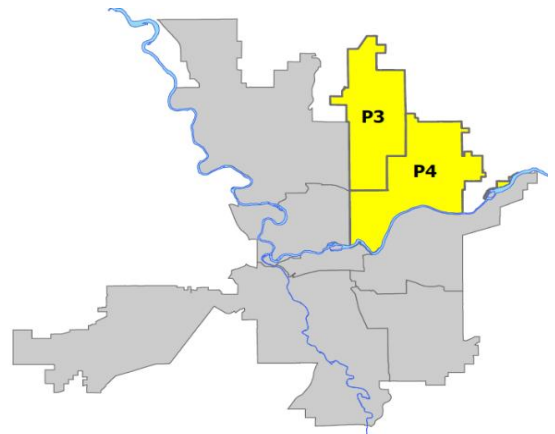
Preliminary IBR Counts

NIBRS Categories (Part 1 Selected)		7 Day Comparison			28 Day Comparison			YTD Comparison		
		Current	Prior	Percent	Current	Prior	Percent	Current	Prior	Percent
Violent	Criminal Homicide	0	0		0	1	-100.00%	1	1	0.00%
	Rape	1	1	0.00%	5	8	-37.50%	21	10	110.00%
	Robbery - Commercial	1	3	-66.67%	6	1	500.00%	13	19	-31.58%
	Robbery - Person	1	2	-50.00%	6	7	-14.29%	19	23	-17.39%
	Aggravated Assault - Non DV	3	4	-25.00%	12	4	200.00%	39	43	-9.30%
	Aggravated Assault - DV	4	2	100.00%	8	9	-11.11%	40	33	21.21%
	Violent Total:	10	12	-16.67%	37	30	23.33%	133	129	3.10%
Property	Burglary - Residential	5	6	-16.67%	20	26	-23.08%	107	71	50.70%
	Burglary Garage	2	2	0.00%	9	8	12.50%	43	25	72.00%
	Burglary Commercial	10	5	100.00%	22	10	120.00%	64	82	-21.95%
	Larceny	45	55	-18.18%	231	266	-13.16%	1031	1102	-6.44%
	Vehicle Theft	5	12	-58.33%	39	48	-18.75%	178	182	-2.20%
	Arson	0	0		2	2	0.00%	9	5	80.00%
	Property Total:	67	80	-16.25%	323	360	-10.28%	1432	1467	-2.39%
Preliminary Part 1 Crime Totals:		77	92	-16.30%	360	390	-7.69%	1565	1596	-1.94%
Current 7 Day Period:		4/9/2023 - 4/15/2023			Prior 7 Day Period:		4/2/2023 - 4/8/2023			
Current 28 Day Period:		3/19/2023 - 4/15/2023			Prior 28 Day Period:		2/19/2023 - 3/18/2023			
Current YTD Day Period:		1/1/2023 - 4/15/2023			Prior YTD Period:		1/1/2022 - 4/15/2022			

Prepared by SPD Crime Analysis Office - Monday, April 17, 2023

NOTE: SPD moved from UCR to the NIBRS reporting standard on 10/4/16 following the transition to a new RMS System. [Numbers on CompStat reports prior to this date should not be used as a comparison to those on this report.](#) Additional info on these reporting standards can be found on the FBI website: <https://ucr.fbi.gov/nibrs-overview>

This chart represents Preliminary counts of selected crime categories from Police Case Reports. Full statistical analysis to determine the confidence level of this data has not been performed. The % change columns on the preliminary counts differ from the percentage change on the NIBRS crime report, sometimes significantly. The CompStat report is designed for operational use and includes only selected NIBRS categories and coding less complex than full NIBRS rules. Official statistics for these and other NIBRS categories can be found on WASPC & FBI websites once available.



Note: On 1/8/23 boundary changes were implemented dividing the North Precinct into two (NW and NE). The Northeast Precinct BAKER Sector consists of P3 and P4; Consequently this page did not exist on printed reports prior to 1/8/23

POLICE SUMMARY - Ending: Saturday, April 15, 2023



NE - Neva-Wood District (P3)

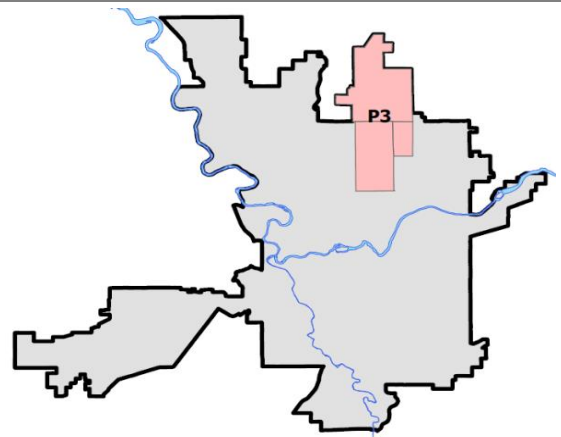
Preliminary IBR Counts

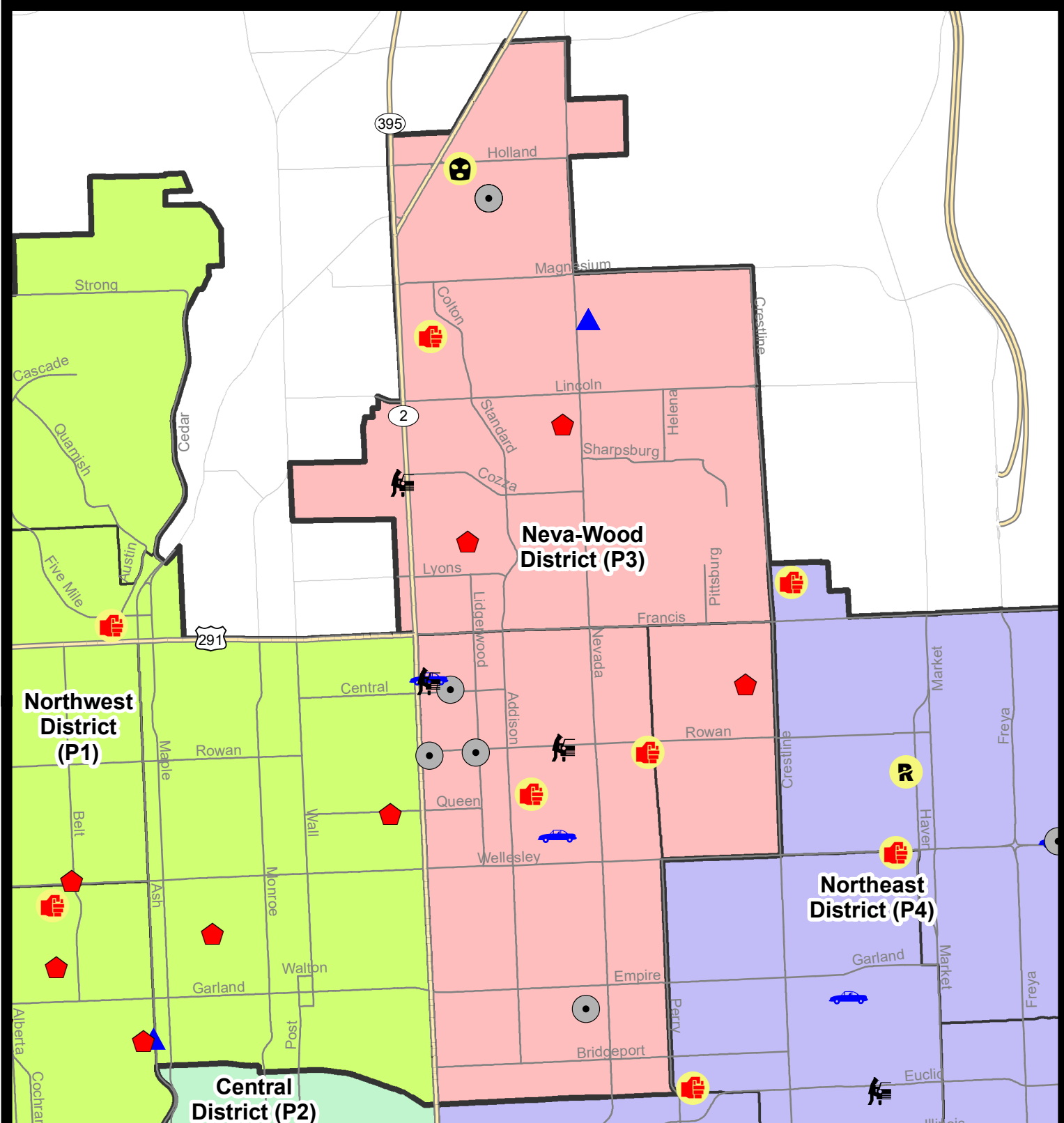
NIBRS Categories (Part 1 Selected)		7 Day Comparison			28 Day Comparison			YTD Comparison		
		Current	Prior	Percent	Current	Prior	Percent	Current	Prior	Percent
Violent	Criminal Homicide	0	0		0	1	-100.00%	1	1	0.00%
	Rape	0	1	-100.00%	2	4	-50.00%	10	3	233.33%
	Robbery - Commercial	1	0		2	1	100.00%	8	16	-50.00%
	Robbery - Person	0	1	-100.00%	2	3	-33.33%	9	15	-40.00%
	Aggravated Assault - Non DV	1	0		5	1	400.00%	18	21	-14.29%
	Aggravated Assault - DV	2	2	0.00%	6	6	0.00%	24	13	84.62%
Violent Total:		4	4	0.00%	17	16	6.25%	70	69	1.45%
Property	Burglary - Residential	3	4	-25.00%	12	15	-20.00%	60	34	76.47%
	Burglary Garage	2	1	100.00%	7	5	40.00%	30	15	100.00%
	Burglary Commercial	8	4	100.00%	16	6	166.67%	46	28	64.29%
	Larceny	28	35	-20.00%	156	199	-21.61%	740	762	-2.89%
	Vehicle Theft	2	4	-50.00%	17	28	-39.29%	98	96	2.08%
	Arson	0	0		2	2	0.00%	8	3	166.67%
Property Total:		43	48	-10.42%	210	255	-17.65%	982	938	4.69%
Preliminary Part 1 Crime Totals:		47	52	-9.62%	227	271	-16.24%	1052	1007	4.47%
Current 7 Day Period:		4/9/2023 - 4/15/2023			Prior 7 Day Period:		4/2/2023 - 4/8/2023			
Current 28 Day Period:		3/19/2023 - 4/15/2023			Prior 28 Day Period:		2/19/2023 - 3/18/2023			
Current YTD Day Period:		1/1/2023 - 4/15/2023			Prior YTD Period:		1/1/2022 - 4/15/2022			

Prepared by SPD Crime Analysis Office - Monday, April 17, 2023

NOTE: SPD moved from UCR to the NIBRS reporting standard on 10/4/16 following the transition to a new RMS System. [Numbers on CompStat reports prior to this date should not be used as a comparison to those on this report.](#) Additional info on these reporting standards can be found on the FBI website: <https://ucr.fbi.gov/nibrs-overview>

This chart represents Preliminary counts of selected crime categories from Police Case Reports. Full statistical analysis to determine the confidence level of this data has not been performed. The % change columns on the preliminary counts differ from the percentage change on the NIBRS crime report, sometimes significantly. The CompStat report is designed for operational use and includes only selected NIBRS categories and coding less complex than full NIBRS rules. Official statistics for these and other NIBRS categories can be found on WASPC & FBI websites once available.





City of Spokane
Neva-Wood District (P3)
Selected Crime Codes
2023-04-09 to 2023-04-15
 Prepared By:
 Crime Analysis Unit
 Spokane Police Department

Legend

NIBRS Events



Criminal Homicide



Rape



Robbery Commercial



Robbery Person



Aggravated Assault



Burglary Residential



Burglary Garage



Burglary Commercial



Vehicle Prowling



Vehicle Theft



Arson



Cases Represent LERMS Crime Codes
 Points may indicate multiple events
 Note: Veh Prowl is only Larceny displayed

For Additional Information on
 Incidents pertaining to an
 Area, Trend, or Pattern
 Contact Information Analysis

0 0.2 0.4 0.8 Miles



THIS IS NOT A LEGAL DOCUMENT:
 The information shown on this map is compiled
 from various sources and is subject to constant
 revision. Information shown on this map should
 not be used to determine the location of facilities
 in relationship to property lines, section lines,
 streets, etc.

Sunday - Saturday

4/9/2023 TO 4/15/2023

NE - Neva-Wood District (P3)



<u>A/C</u>	<u>Offense Statute</u>	<u>Address</u>	<u>Reported Date</u>	<u>Dist</u>
<u>SPB3NL</u>				
C	ASSAULT 1D	500 E CROWN AVE	4/15/2023	P3
C	ASSAULT 2D	1300 E NORTH AVE	4/12/2023	P4
A	BURGLARY 2D COMMERCIAL	100 E CENTRAL AVE	4/10/2023	P4
C	BURGLARY 2D COMMERCIAL	0 E ROWAN AVE	4/10/2023	P4
C	BURGLARY 2D COMMERCIAL	200 E ROWAN AVE	4/12/2023	P3
C	BURGLARY 2D COMMERCIAL	800 E PROVIDENCE AVE	4/13/2023	P4
C	THEFT 1D FROM BUILDING	6100 N COLTON ST	4/11/2023	P4
C	THEFT 3D ALL OTHER	700 E WELLESLEY AVE	4/13/2023	
A	THEFT 3D FROM MOTOR VEHICLE	700 E ROWAN AVE	4/11/2023	P3
A	THEFT 3D FROM MOTOR VEHICLE	5900 N RUBY ST	4/13/2023	P3
C	THEFT 3D SHOPLIFTING	0 E EMPIRE AVE	4/9/2023	P2
C	THEFT 3D SHOPLIFTING	5600 N DIVISION ST	4/11/2023	P3
C	THEFT 3D SHOPLIFTING	0 E EMPIRE AVE	4/11/2023	P3
C	THEFT 3D SHOPLIFTING	4700 N DIVISION ST	4/14/2023	P4
C	THEFT 3D SHOPLIFTING	4700 N DIVISION ST	4/15/2023	P4
C	THEFT OF A FIREARM FROM BUILDING	500 E CROWN AVE	4/12/2023	P4
C	THEFT OF MOTOR VEHICLE	700 E WABASH AVE	4/11/2023	P3
C	THEFT OF MOTOR VEHICLE	5900 N RUBY ST	4/13/2023	P3
<u>SPB3SH</u>				
C	ASSAULT 2D	100 E STONEWALL AVE	4/10/2023	P3
C	BURGLARY 1D FROM RESIDENCE	7800 N WILDING DR	4/9/2023	P4
C	BURGLARY 2D COMMERCIAL	9200 N COLTON ST	4/9/2023	P4
C	BURGLARY 2D COMMERCIAL	9200 N COLTON ST	4/10/2023	P4
C	BURGLARY 2D COMMERCIAL	9200 N COLTON ST	4/10/2023	P4
C	BURGLARY 2D COMMERCIAL	9200 N COLTON ST	4/10/2023	P4
C	BURGLARY 2D GARAGE	8400 N NEVADA ST	4/12/2023	P3
C	BURGLARY 2D GARAGE	8400 N NEVADA ST	4/11/2023	
C	RESIDENTIAL BURGLARY	200 E WEDGEWOOD AVE	4/10/2023	P4
C	ROBBERY 1D COMMERCIAL	400 E HOLLAND AVE	4/12/2023	P4
C	THEFT 2D ALL OTHER	9600 N NEWPORT HWY	4/13/2023	P3
C	THEFT 2D FROM MOTOR VEHICLE	7300 N DIVISION ST	4/9/2023	P4
C	THEFT 2D SHOPLIFTING	9200 N COLTON ST	4/11/2023	P4
C	THEFT 2D SHOPLIFTING	9100 N NEWPORT HWY	4/14/2023	P4
C	THEFT 2D SHOPLIFTING	9100 N NEWPORT HWY	4/14/2023	
C	THEFT 3D ALL OTHER	0 E COZZA DR	4/15/2023	P3
C	THEFT 3D FROM BUILDING	9200 N COLTON ST	4/10/2023	P3
C	THEFT 3D SHOPLIFTING	10100 N NEWPORT HWY	4/9/2023	P4
C	THEFT 3D SHOPLIFTING	9200 N COLTON ST	4/10/2023	P4

For protection of victim privacy, the entire address on sexual assault crimes has been redacted.

A/C	Offense Statute	Address	Reported Date	Dist
C	THEFT 3D SHOPLIFTING	9200 N COLTON ST	4/11/2023	P4
C	THEFT 3D SHOPLIFTING	9200 N COLTON ST	4/14/2023	P4
C	THEFT 3D SHOPLIFTING	9700 N NEWPORT HWY	4/14/2023	P4
C	THEFT 3D SHOPLIFTING	6500 N NEVADA ST	4/15/2023	P3
C	THEFT 3D SHOPLIFTING	6700 N DIVISION ST	4/10/2023	
C	THEFT 3D SHOPLIFTING	9100 N NEWPORT HWY	4/12/2023	
C	THEFT 3D SHOPLIFTING	6500 N NEVADA ST	4/13/2023	
C	THEFT 3D VEHICLE PARTS AND ACCESSORIES	N NAPA ST / E LYONS AVE	4/9/2023	P3
<u>SPB3WH</u>				
C	RESIDENTIAL BURGLARY	5800 N NAPA ST	4/9/2023	P2
C	THEFT 3D FROM BUILDING	1600 E COLUMBIA AVE	4/15/2023	P3

POLICE SUMMARY - Ending: Saturday, April 15, 2023



NE - Northeast District (P4)

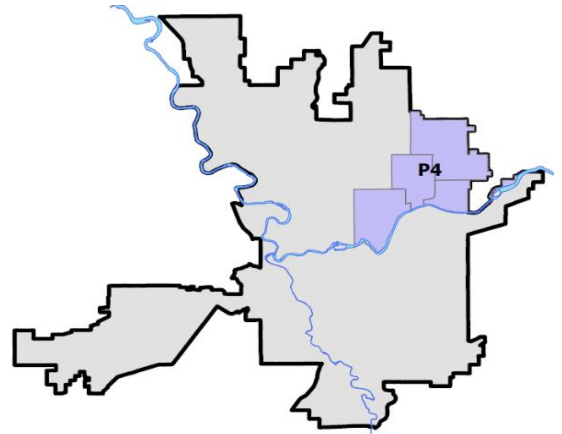
Preliminary IBR Counts

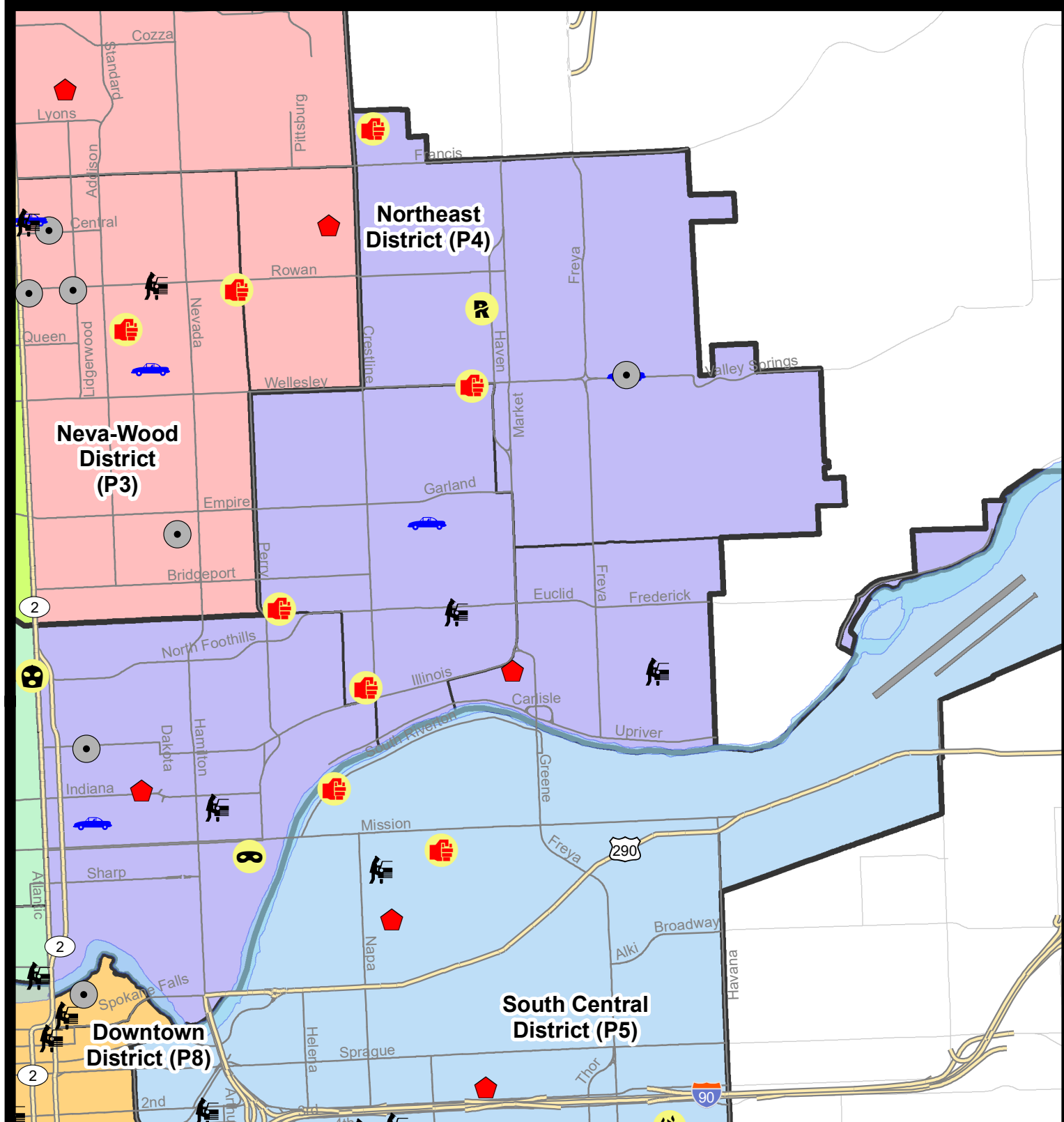
NIBRS Categories (Part 1 Selected)		7 Day Comparison			28 Day Comparison			YTD Comparison		
		Current	Prior	Percent	Current	Prior	Percent	Current	Prior	Percent
Violent	Criminal Homicide	0	0		0	0		0	0	
	Rape	1	0		3	4	-25.00%	11	7	57.14%
	Robbery - Commercial	0	3	-100.00%	4	0		5	3	66.67%
	Robbery - Person	1	1	0.00%	4	4	0.00%	10	8	25.00%
	Aggravated Assault - Non DV	2	4	-50.00%	7	3	133.33%	21	22	-4.55%
	Aggravated Assault - DV	2	0		2	3	-33.33%	16	20	-20.00%
Violent Total:		6	8	-25.00%	20	14	42.86%	63	60	5.00%
Property	Burglary - Residential	2	2	0.00%	8	11	-27.27%	47	37	27.03%
	Burglary Garage	0	1	-100.00%	2	3	-33.33%	13	10	30.00%
	Burglary Commercial	2	1	100.00%	6	4	50.00%	18	54	-66.67%
	Larceny	17	20	-15.00%	75	67	11.94%	291	340	-14.41%
	Vehicle Theft	3	8	-62.50%	22	20	10.00%	80	86	-6.98%
	Arson	0	0		0	0		1	2	-50.00%
Property Total:		24	32	-25.00%	113	105	7.62%	450	529	-14.93%
Preliminary Part 1 Crime Totals:		30	40	-25.00%	133	119	11.76%	513	589	-12.90%
Current 7 Day Period:		4/9/2023 - 4/15/2023			Prior 7 Day Period:		4/2/2023 - 4/8/2023			
Current 28 Day Period:		3/19/2023 - 4/15/2023			Prior 28 Day Period:		2/19/2023 - 3/18/2023			
Current YTD Day Period:		1/1/2023 - 4/15/2023			Prior YTD Period:		1/1/2022 - 4/15/2022			

Prepared by SPD Crime Analysis Office - Monday, April 17, 2023

NOTE: SPD moved from UCR to the NIBRS reporting standard on 10/4/16 following the transition to a new RMS System. [Numbers on CompStat reports prior to this date should not be used as a comparison to those on this report.](#) Additional info on these reporting standards can be found on the FBI website: <https://ucr.fbi.gov/nibrs-overview>

This chart represents Preliminary counts of selected crime categories from Police Case Reports. Full statistical analysis to determine the confidence level of this data has not been performed. The % change columns on the preliminary counts differ from the percentage change on the NIBRS crime report, sometimes significantly. The CompStat report is designed for operational use and includes only selected NIBRS categories and coding less complex than full NIBRS rules. Official statistics for these and other NIBRS categories can be found on WASPC & FBI websites once available.





City of Spokane
Northeast District (P4)
Selected Crime Codes
2023-04-09 to 2023-04-15
 Prepared By:
 Crime Analysis Unit
 Spokane Police Department

Legend

NIBRS Events



Criminal Homicide



Rape



Robbery Commercial



Robbery Person



Aggravated Assault



Burglary Residential



Burglary Garage



Burglary Commercial



Vehicle Prowling



Vehicle Theft



Arson



Cases Represent LERMS Crime Codes
 Points may indicate multiple events
 Note: Veh Prowl is only Larceny displayed

For Additional Information on
 Incidents pertaining to an
 Area, Trend, or Pattern
 Contact Information Analysis

0 0.2 0.4 0.8 Miles



THIS IS NOT A LEGAL DOCUMENT:
 The information shown on this map is compiled
 from various sources and is subject to constant
 revision. Information shown on this map should
 not be used to determine the location of facilities
 in relationship to property lines, section lines,
 streets, etc.

Sunday - Saturday

NE - Northeast District (P4)

4/9/2023 TO 4/15/2023



<u>A/C</u>	<u>Offense Statute</u>	<u>Address</u>	<u>Reported Date</u>	<u>Dist</u>
<u>SPB4BE</u>				
C	ASSAULT 4D WEAPON AND PRIOR DV CONVICTIONS	2000 E MARIETTA AVE	4/10/2023	P1
C	HARASSMENT FELONY WEAPON INVOLVED	2800 E WELLESLEY AVE	4/9/2023	P4
C	HARASSMENT FELONY WEAPON INVOLVED	1500 E DALTON AVE	4/15/2023	P4
C	MAIL THEFT	2900 E CLEVELAND AVE	4/12/2023	P4
C	THEFT 1D ALL OTHER	2200 E COURTLAND AVE	4/13/2023	P4
C	THEFT 2D ALL OTHER	3700 N COOK ST	4/11/2023	P4
C	THEFT 3D ALL OTHER	2900 E CLEVELAND AVE	4/10/2023	P4
C	THEFT 3D FROM BUILDING	3700 N COOK ST	4/11/2023	P4
C	THEFT 3D FROM MOTOR VEHICLE	3000 N LACEY ST	4/12/2023	P4
C	THEFT 3D SHOPLIFTING	3900 N MARKET ST	4/13/2023	P4
C	THEFT OF MOTOR VEHICLE	3700 N COOK ST	4/11/2023	P4
<u>SPB4HI</u>				
C	BURGLARY 2D COMMERCIAL	3800 E WELLESLEY AVE	4/9/2023	P4
C	HARASSMENT FELONY WEAPON INVOLVED	6500 N LEE ST	4/11/2023	P4
C	RAPE 2D		4/10/2023	P4
C	THEFT OF MOTOR VEHICLE	3800 E WELLESLEY AVE	4/9/2023	P4
<u>SPB4LO</u>				
C	BURGLARY 2D COMMERCIAL	200 E MONTGOMERY AVE	4/10/2023	P4
C	BURGLARY 2D FENCED AREA	900 E MARIETTA AVE	4/15/2023	P4
A	MAIL THEFT	1200 E BALDWIN AVE	4/12/2023	P4
C	RESIDENTIAL BURGLARY	500 E INDIANA AVE	4/10/2023	P1
C	ROBBERY 2D PERSON	1200 E MISSION AVE	4/9/2023	P4
C	THEFT 2D ALL OTHER	E SINTO AVE / N DIVISION ST	4/15/2023	P2
C	THEFT 3D ALL OTHER	500 E BALDWIN AVE	4/11/2023	P4
C	THEFT 3D ALL OTHER	1500 E ILLINOIS AVE	4/11/2023	P4
C	THEFT 3D FROM MOTOR VEHICLE	900 E NORA AVE	4/11/2023	P4
A	THEFT 3D SHOPLIFTING	2000 N DIVISION ST	4/14/2023	P4
C	THEFT 3D VEHICLE PARTS AND ACCESSORIES	300 E BALDWIN AVE	4/15/2023	P4
C	THEFT OF MOTOR VEHICLE	1700 N LIDGERWOOD ST	4/14/2023	P4
<u>SPB4MI</u>				
C	RESIDENTIAL BURGLARY	2600 N MARKET ST	4/12/2023	P4
C	THEFT 2D FROM MOTOR VEHICLE	3900 E MARIETTA AVE	4/13/2023	P4
C	THEFT OF A FIREARM FROM BUILDING	3700 E FAIRVIEW AVE	4/12/2023	P4

SPOKANE POLICE DEPARTMENT



South Precinct CHARLIE Sector

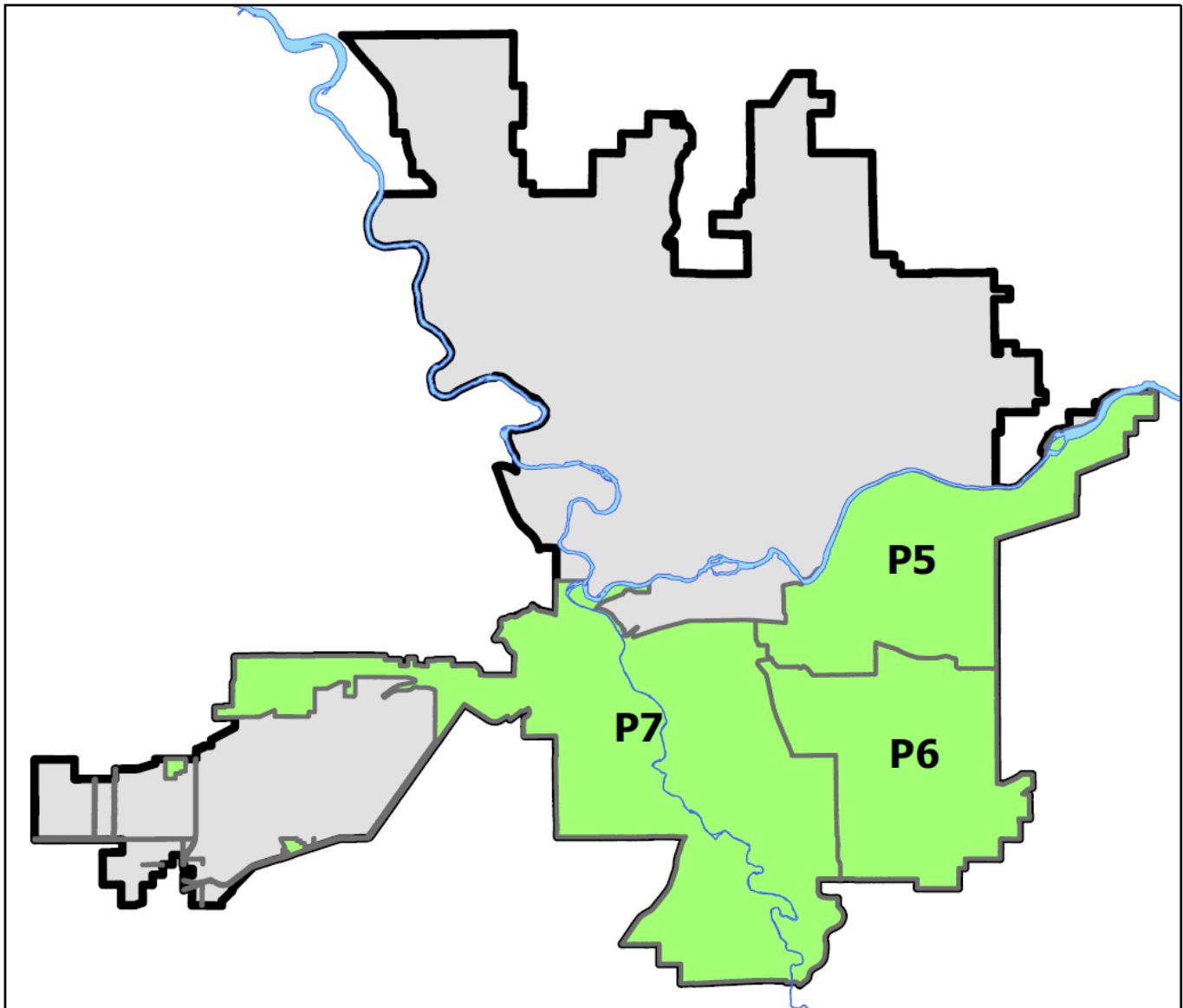
PSA Commander

Captain Matt Cowles

South Central District (P5)

Southeast District (P6)

Southwest District (P7)



POLICE SUMMARY - Ending: Saturday, April 15, 2023

SOUTH PRECINCT (P5, P6, P7) CHARLIE SECTOR



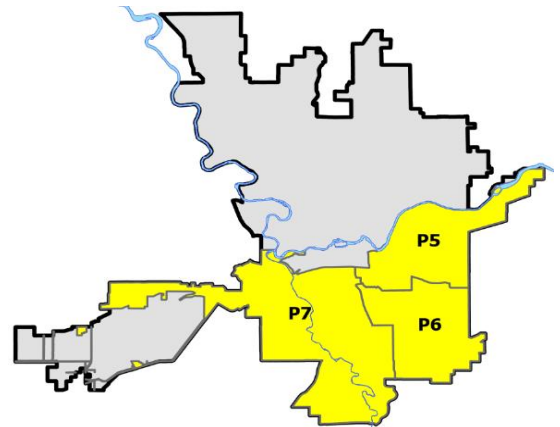
Preliminary IBR Counts

NIBRS Categories (Part 1 Selected)		7 Day Comparison			28 Day Comparison			YTD Comparison		
		Current	Prior	Percent	Current	Prior	Percent	Current	Prior	Percent
Violent	Criminal Homicide	0	0		0	0		2	2	0.00%
	Rape	2	3	-33.33%	8	3	166.67%	23	20	15.00%
	Robbery - Commercial	0	2	-100.00%	2	0		6	3	100.00%
	Robbery - Person	0	0		1	3	-66.67%	10	11	-9.09%
	Aggravated Assault - Non DV	0	4	-100.00%	8	10	-20.00%	44	36	22.22%
	Aggravated Assault - DV	4	3	33.33%	11	7	57.14%	28	32	-12.50%
Violent Total:		6	12	-50.00%	30	23	30.43%	113	104	8.65%
Property	Burglary - Residential	4	2	100.00%	11	10	10.00%	51	65	-21.54%
	Burglary Garage	3	1	200.00%	11	8	37.50%	39	31	25.81%
	Burglary Commercial	2	2	0.00%	7	10	-30.00%	39	49	-20.41%
	Larceny	52	29	79.31%	162	132	22.73%	652	830	-21.45%
	Vehicle Theft	1	9	-88.89%	23	25	-8.00%	108	144	-25.00%
	Arson	1	0		1	0		3	4	-25.00%
Property Total:		63	43	46.51%	215	185	16.22%	892	1123	-20.57%
Preliminary Part 1 Crime Totals:		69	55	25.45%	245	208	17.79%	1005	1227	-18.09%
Current 7 Day Period:		4/9/2023 - 4/15/2023			Prior 7 Day Period:		4/2/2023 - 4/8/2023			
Current 28 Day Period:		3/19/2023 - 4/15/2023			Prior 28 Day Period:		2/19/2023 - 3/18/2023			
Current YTD Day Period:		1/1/2023 - 4/15/2023			Prior YTD Period:		1/1/2022 - 4/15/2022			

Prepared by SPD Crime Analysis Office - Monday, April 17, 2023

NOTE: SPD moved from UCR to the NIBRS reporting standard on 10/4/16 following the transition to a new RMS System. [Numbers on CompStat reports prior to this date should not be used as a comparison to those on this report.](#) Additional info on these reporting standards can be found on the FBI website: <https://ucr.fbi.gov/nibrs-overview>

This chart represents Preliminary counts of selected crime categories from Police Case Reports. Full statistical analysis to determine the confidence level of this data has not been performed. The % change columns on the preliminary counts differ from the percentage change on the NIBRS crime report, sometimes significantly. The CompStat report is designed for operational use and includes only selected NIBRS categories and coding less complex than full NIBRS rules. Official statistics for these and other NIBRS categories can be found on WASPC & FBI websites once available.



Note: On 1/8/23 boundary changes incorporated portions of P7 into the Downtown Precinct (SPD8BA and SPD8PV); Consequently activity in P7 will appear lower if compared to printed CompStat reports prior to 1/8/23

POLICE SUMMARY - Ending: Saturday, April 15, 2023



SE - South Central District (P5)

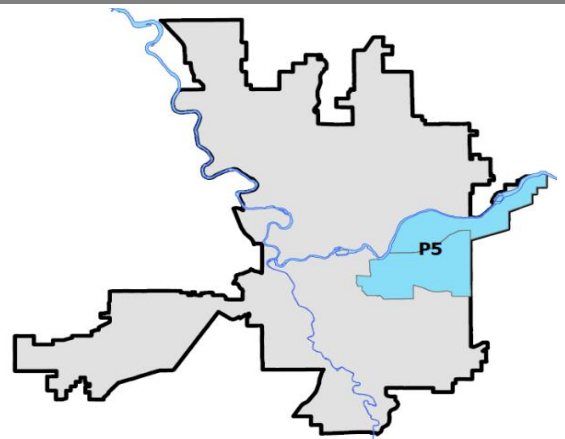
Preliminary IBR Counts

NIBRS Categories (Part 1 Selected)		7 Day Comparison			28 Day Comparison			YTD Comparison		
		Current	Prior	Percent	Current	Prior	Percent	Current	Prior	Percent
Violent	Criminal Homicide	0	0		0	0		0	1	-100.00%
	Rape	1	2	-50.00%	5	1	400.00%	12	9	33.33%
	Robbery - Commercial	0	1	-100.00%	1	0		1	1	0.00%
	Robbery - Person	0	0		1	2	-50.00%	6	4	50.00%
	Aggravated Assault - Non DV	0	3	-100.00%	4	5	-20.00%	22	20	10.00%
	Aggravated Assault - DV	2	3	-33.33%	9	3	200.00%	14	17	-17.65%
Violent Total:		3	9	-66.67%	20	11	81.82%	55	52	5.77%
Property	Burglary - Residential	3	0		4	5	-20.00%	18	25	-28.00%
	Burglary Garage	1	1	0.00%	7	4	75.00%	17	10	70.00%
	Burglary Commercial	0	2	-100.00%	4	6	-33.33%	28	28	0.00%
	Larceny	23	9	155.56%	61	50	22.00%	235	313	-24.92%
	Vehicle Theft	0	3	-100.00%	6	14	-57.14%	48	59	-18.64%
	Arson	1	0		1	0		3	3	0.00%
Property Total:		28	15	86.67%	83	79	5.06%	349	438	-20.32%
Preliminary Part 1 Crime Totals:		31	24	29.17%	103	90	14.44%	404	490	-17.55%
Current 7 Day Period:		4/9/2023 - 4/15/2023			Prior 7 Day Period:		4/2/2023 - 4/8/2023			
Current 28 Day Period:		3/19/2023 - 4/15/2023			Prior 28 Day Period:		2/19/2023 - 3/18/2023			
Current YTD Day Period:		1/1/2023 - 4/15/2023			Prior YTD Period:		1/1/2022 - 4/15/2022			

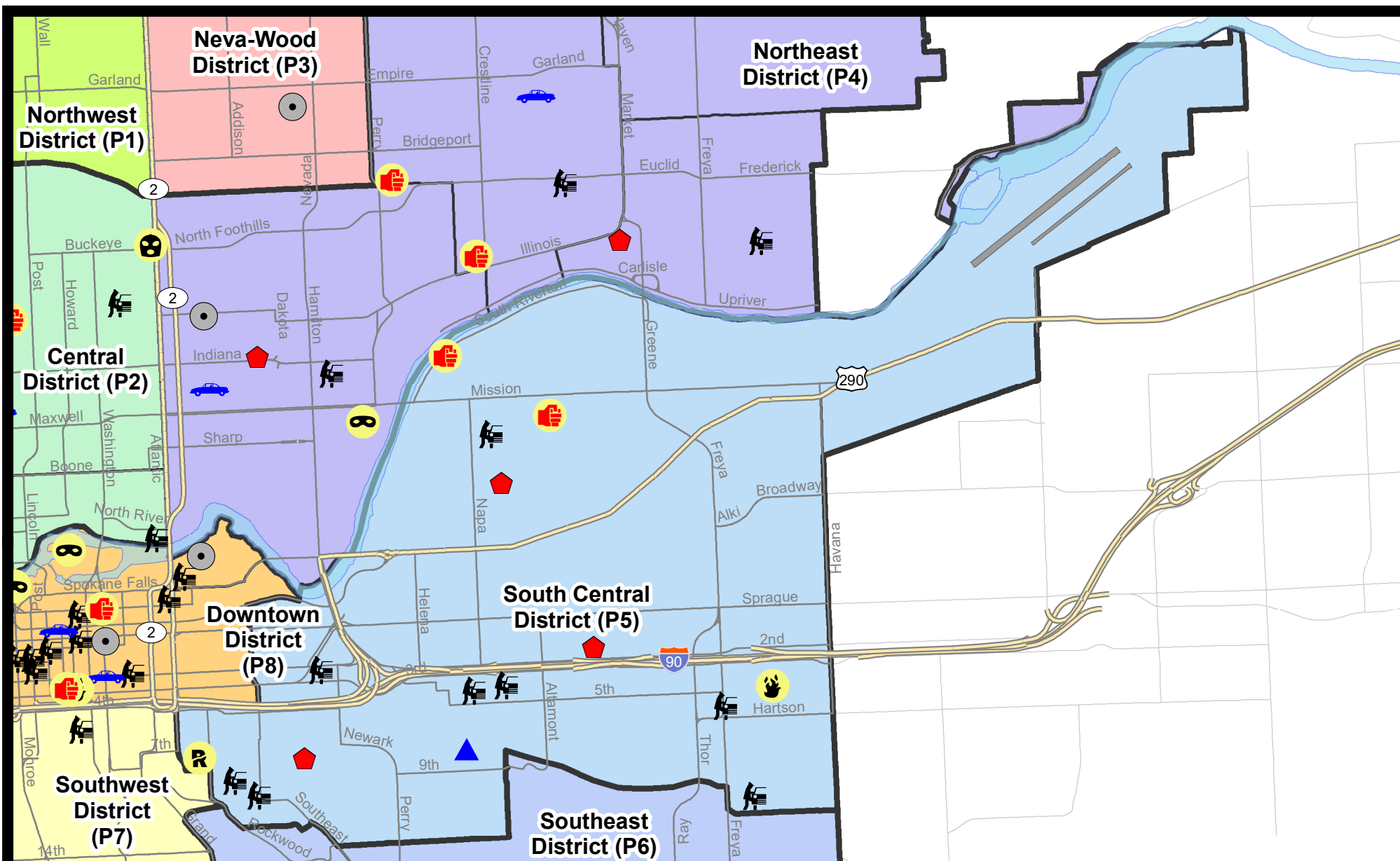
Prepared by SPD Crime Analysis Office - Monday, April 17, 2023

NOTE: SPD moved from UCR to the NIBRS reporting standard on 10/4/16 following the transition to a new RMS System. [Numbers on CompStat reports prior to this date should not be used as a comparison to those on this report.](#) Additional info on these reporting standards can be found on the FBI website: <https://ucr.fbi.gov/nibrs-overview>

This chart represents Preliminary counts of selected crime categories from Police Case Reports. Full statistical analysis to determine the confidence level of this data has not been performed. The % change columns on the preliminary counts differ from the percentage change on the NIBRS crime report, sometimes significantly. The CompStat report is designed for operational use and includes only selected NIBRS categories and coding less complex than full NIBRS rules. Official statistics for these and other NIBRS categories can be found on WASPC & FBI websites once available.



Note: On 2/10/21 a portion of the Police Block SPC5EC became part of the Downtown Precinct (SPD8EC); Consequently activity in P5 will appear lower if compared to printed CompStat reports prior to 2/10/21



City of Spokane
South Central District (P5)
Selected
Crime Types
2023-04-09 to 2023-04-15

Prepared By:
Crime Analysis Unit
Spokane Police Department

Legend

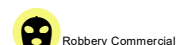
NIBRS Events



Criminal Homicide



Rape



Robbery Commercial



Robbery Person



Aggravated Assault



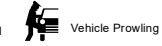
Burglary Residential



Burglary Garage



Burglary Commercial



Vehicle Prowling



Vehicle Theft



Arson

Cases Represent LERMS Crime Codes
 Points may indicate multiple events
 Note: Veh Prowl is only Larceny category displayed



For Additional Information on Incidents
 pertaining to an Area, Trend, or Pattern
 Contact Information Analysis

0 0.2 0.4 0.6 0.8 1 Miles



THIS IS NOT A LEGAL DOCUMENT:
 The information shown on this map is compiled
 from various sources and is subject to constant
 revision. Information shown on this map should
 not be used to determine the location of facilities
 in relationship to property lines, section lines,
 streets, etc.

Sunday - Saturday

4/9/2023 TO 4/15/2023

SE - South Central District (P5)



<u>A/C</u>	<u>Offense Statute</u>	<u>Address</u>	<u>Reported Date</u>	<u>Dist</u>
<u>SPC5EC</u>				
C	ARSON 1D	3900 E 5TH AVE	4/15/2023	P6
C	BURGLARY 2D GARAGE	1800 E 7TH AVE	4/13/2023	P5
C	MAIL THEFT	3800 E 7TH AVE	4/11/2023	P5
C	MAIL THEFT	2700 E PACIFIC AVE	4/10/2023	P5
C	RAPE 2D		4/12/2023	P6
A	RESIDENTIAL BURGLARY	2700 E PACIFIC AVE	4/10/2023	P6
C	RESIDENTIAL BURGLARY	700 S SCOTT ST	4/15/2023	P6
C	THEFT 2D ALL OTHER	4100 E SPRAGUE AVE	4/11/2023	P5
C	THEFT 2D ALL OTHER	2600 E 4TH AVE	4/12/2023	P5
C	THEFT 2D FROM BUILDING	2100 E 6TH AVE	4/10/2023	P5
C	THEFT 2D FROM MOTOR VEHICLE	200 E 9TH AVE	4/9/2023	P5
C	THEFT 2D FROM MOTOR VEHICLE	3700 E 12TH AVE	4/12/2023	P5
C	THEFT 3D ALL OTHER	2600 E 1ST AVE	4/11/2023	P5
C	THEFT 3D ALL OTHER	300 E 5TH AVE	4/10/2023	
C	THEFT 3D FROM MOTOR VEHICLE	900 E 3RD AVE	4/9/2023	P5
C	THEFT 3D FROM MOTOR VEHICLE	3600 E 6TH AVE	4/9/2023	P5
A	THEFT 3D FROM MOTOR VEHICLE	2100 E 4TH AVE	4/14/2023	P5
C	THEFT 3D FROM MOTOR VEHICLE	900 S SHERMAN ST	4/14/2023	P5
C	THEFT 3D FROM MOTOR VEHICLE	1900 E 4TH AVE	4/10/2023	
C	THEFT 3D VEHICLE PARTS AND ACCESSORIES	3000 E SPRAGUE AVE	4/12/2023	P5
C	THEFT 3D VEHICLE PARTS AND ACCESSORIES	4100 E SPRAGUE AVE	4/13/2023	P5
C	THEFT OF A FIREARM FROM BUILDING	1900 E 1ST AVE	4/11/2023	P5
<u>SPC5GP</u>				
C	ASSAULT 2D	2500 E SINTO AVE	4/9/2023	P6
C	ASSAULT 2D	1800 E SOUTH RIVERTON AVE	4/11/2023	P6
C	RESIDENTIAL BURGLARY	2100 E CATALDO AVE	4/14/2023	P6
C	THEFT 2D ALL OTHER	3000 E MISSION AVE	4/10/2023	P5
C	THEFT 2D VEHICLE PARTS AND ACCESSORIES	1600 E BOONE AVE	4/10/2023	P5
C	THEFT 3D ALL OTHER	3100 E MARSHALL AVE	4/14/2023	P8
C	THEFT 3D ALL OTHER	3100 E MISSION AVE	4/13/2023	P5
C	THEFT 3D FROM MOTOR VEHICLE	2100 E SHARP AVE	4/12/2023	P5
C	THEFT 3D VEHICLE PARTS AND ACCESSORIES	3100 E MARSHALL AVE	4/14/2023	P8

POLICE SUMMARY - Ending: Saturday, April 15, 2023



SE - Southeast District (P6)

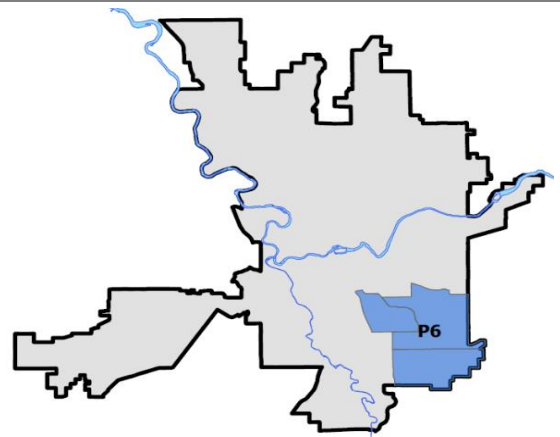
Preliminary IBR Counts

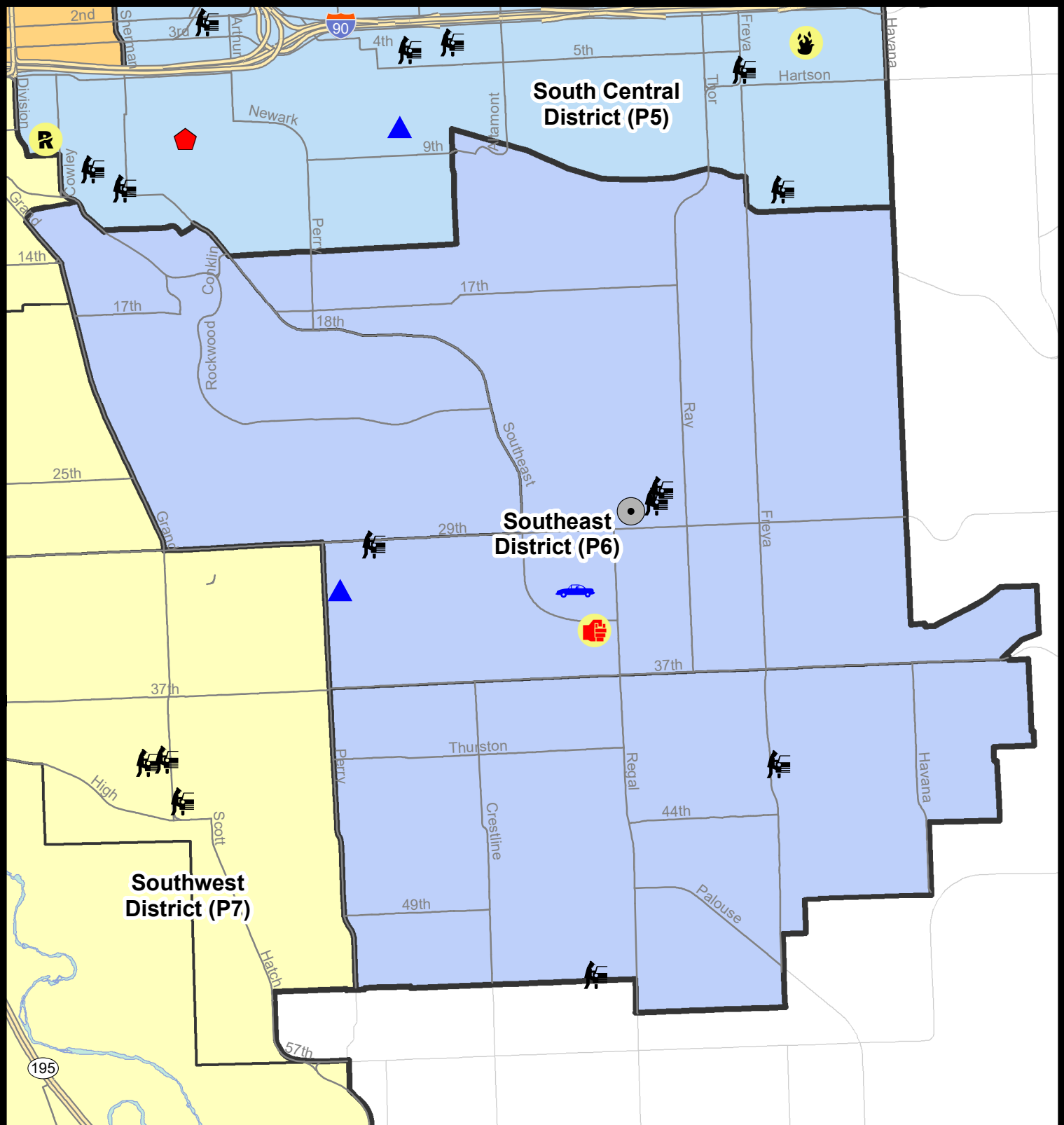
NIBRS Categories (Part 1 Selected)		7 Day Comparison			28 Day Comparison			YTD Comparison		
		Current	Prior	Percent	Current	Prior	Percent	Current	Prior	Percent
Violent	Criminal Homicide	0	0		0	0		0	0	
	Rape	0	0		0	0		3	4	-25.00%
	Robbery - Commercial	0	1	-100.00%	1	0		1	1	0.00%
	Robbery - Person	0	0		0	0		1	2	-50.00%
	Aggravated Assault - Non DV	0	0		0	2	-100.00%	7	2	250.00%
	Aggravated Assault - DV	1	0		1	0		6	8	-25.00%
Violent Total:		1	1	0.00%	2	2	0.00%	18	17	5.88%
Property	Burglary - Residential	0	2	-100.00%	4	0		12	27	-55.56%
	Burglary Garage	1	0		2	3	-33.33%	10	11	-9.09%
	Burglary Commercial	1	0		1	3	-66.67%	7	7	0.00%
	Larceny	13	9	44.44%	42	32	31.25%	166	149	11.41%
	Vehicle Theft	1	2	-50.00%	6	3	100.00%	24	35	-31.43%
	Arson	0	0		0	0		0	1	-100.00%
Property Total:		16	13	23.08%	55	41	34.15%	219	230	-4.78%
Preliminary Part 1 Crime Totals:		17	14	21.43%	57	43	32.56%	237	247	-4.05%
Current 7 Day Period:		4/9/2023 - 4/15/2023			Prior 7 Day Period:		4/2/2023 - 4/8/2023			
Current 28 Day Period:		3/19/2023 - 4/15/2023			Prior 28 Day Period:		2/19/2023 - 3/18/2023			
Current YTD Day Period:		1/1/2023 - 4/15/2023			Prior YTD Period:		1/1/2022 - 4/15/2022			

Prepared by SPD Crime Analysis Office - Monday, April 17, 2023

NOTE: SPD moved from UCR to the NIBRS reporting standard on 10/4/16 following the transition to a new RMS System. [Numbers on CompStat reports prior to this date should not be used as a comparison to those on this report.](#) Additional info on these reporting standards can be found on the FBI website: <https://ucr.fbi.gov/nibrs-overview>

This chart represents Preliminary counts of selected crime categories from Police Case Reports. Full statistical analysis to determine the confidence level of this data has not been performed. The % change columns on the preliminary counts differ from the percentage change on the NIBRS crime report, sometimes significantly. The CompStat report is designed for operational use and includes only selected NIBRS categories and coding less complex than full NIBRS rules. Official statistics for these and other NIBRS categories can be found on WASPC & FBI websites once available.





City of Spokane
Southeast District (P6)
Selected
Crime Codes
2023-04-09 to 2023-04-15
 Prepared By:
 Crime Analysis Unit
 Spokane Police Department

Legend

NIBRS Events



Criminal Homicide



Rape



Robbery Commercial



Robbery Person



Aggravated Assault



Burglary Residential



Burglary Garage



Burglary Commercial



Vehicle Prowling



Vehicle Theft



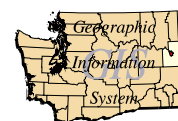
Arson



Cases Represent LERMS Crime Codes
 Points may indicate multiple events
 Note: Veh Prowl is only Larceny displayed

For Additional Information on
 Incidents pertaining to an
 Area, Trend, or Pattern
 Contact Information Analysis

0 0.15 0.3 0.6 Miles



THIS IS NOT A LEGAL DOCUMENT:
 The information shown on this map is compiled
 from various sources and is subject to constant
 revision. Information shown on this map should
 not be used to determine the location of facilities
 in relationship to property lines, section lines,
 streets, etc.

Sunday - Saturday

4/9/2023 TO 4/15/2023

SE - Southeast District (P6)



<u>A/C</u>	<u>Offense Statute</u>	<u>Address</u>	<u>Reported Date</u>	<u>Dist</u>
<u>SPC6LH</u>				
C	ASSAULT 4D WEAPON	2700 E 35TH AVE	4/10/2023	P6
C	BURGLARY 2D COMMERCIAL	2900 E 29TH AVE	4/15/2023	P6
C	BURGLARY 2D GARAGE	3200 S QUINCY LN	4/12/2023	P6
C	THEFT 2D FROM MOTOR VEHICLE	1600 E 29TH AVE	4/10/2023	P6
C	THEFT 3D ALL OTHER	1400 S SOUTHEAST BLVD	4/11/2023	P6
C	THEFT 3D ALL OTHER	1700 E 14TH AVE	4/12/2023	
C	THEFT 3D FROM MOTOR VEHICLE	3100 E 27TH AVE	4/13/2023	P6
C	THEFT 3D FROM MOTOR VEHICLE	3100 E 28TH AVE	4/13/2023	P6
C	THEFT 3D VEHICLE PARTS AND ACCESSORIES	3100 E 28TH AVE	4/13/2023	P6
C	THEFT OF A FIREARM FROM BUILDING	1400 S SOUTHEAST BLVD	4/11/2023	P6
C	THEFT OF MOTOR VEHICLE	3100 S MT VERNON ST	4/9/2023	P6
<u>SPC6SG</u>				
C	THEFT 2D FROM MOTOR VEHICLE	4200 S GREYSTONE LN	4/11/2023	P6
C	THEFT 3D ALL OTHER	3200 E 44TH AVE	4/15/2023	P6
C	THEFT 3D FROM BUILDING	4300 S STONINGTON LN	4/10/2023	P6
C	THEFT 3D FROM MOTOR VEHICLE	2500 E 53RD AVE	4/11/2023	P6
C	THEFT 3D SHOPLIFTING	4900 S REGAL ST	4/11/2023	
C	THEFT 3D VEHICLE PARTS AND ACCESSORIES	3300 E 55TH AVE	4/14/2023	P6

POLICE SUMMARY - Ending: Saturday, April 15, 2023



SW - Southwest District (P7)

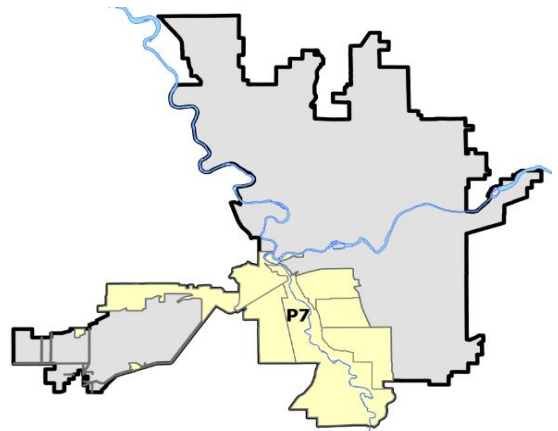
Preliminary IBR Counts

NIBRS Categories (Part 1 Selected)		7 Day Comparison			28 Day Comparison			YTD Comparison		
		Current	Prior	Percent	Current	Prior	Percent	Current	Prior	Percent
Violent	Criminal Homicide	0	0		0	0		2	1	100.00%
	Rape	1	1	0.00%	3	2	50.00%	8	7	14.29%
	Robbery - Commercial	0	0		0	0		4	1	300.00%
	Robbery - Person	0	0		0	1	-100.00%	3	5	-40.00%
	Aggravated Assault - Non DV	0	1	-100.00%	4	3	33.33%	15	14	7.14%
	Aggravated Assault - DV	1	0		1	4	-75.00%	8	7	14.29%
Violent Total:		2	2	0.00%	8	10	-20.00%	40	35	14.29%
Property	Burglary - Residential	1	0		3	5	-40.00%	21	13	61.54%
	Burglary Garage	1	0		2	1	100.00%	12	10	20.00%
	Burglary Commercial	1	0		2	1	100.00%	4	14	-71.43%
	Larceny	16	11	45.45%	59	50	18.00%	251	368	-31.79%
	Vehicle Theft	0	4	-100.00%	11	8	37.50%	36	50	-28.00%
	Arson	0	0		0	0		0	0	
Property Total:		19	15	26.67%	77	65	18.46%	324	455	-28.79%
Preliminary Part 1 Crime Totals:		21	17	23.53%	85	75	13.33%	364	490	-25.71%
Current 7 Day Period:		4/9/2023 - 4/15/2023			Prior 7 Day Period:		4/2/2023 - 4/8/2023			
Current 28 Day Period:		3/19/2023 - 4/15/2023			Prior 28 Day Period:		2/19/2023 - 3/18/2023			
Current YTD Day Period:		1/1/2023 - 4/15/2023			Prior YTD Period:		1/1/2022 - 4/15/2022			

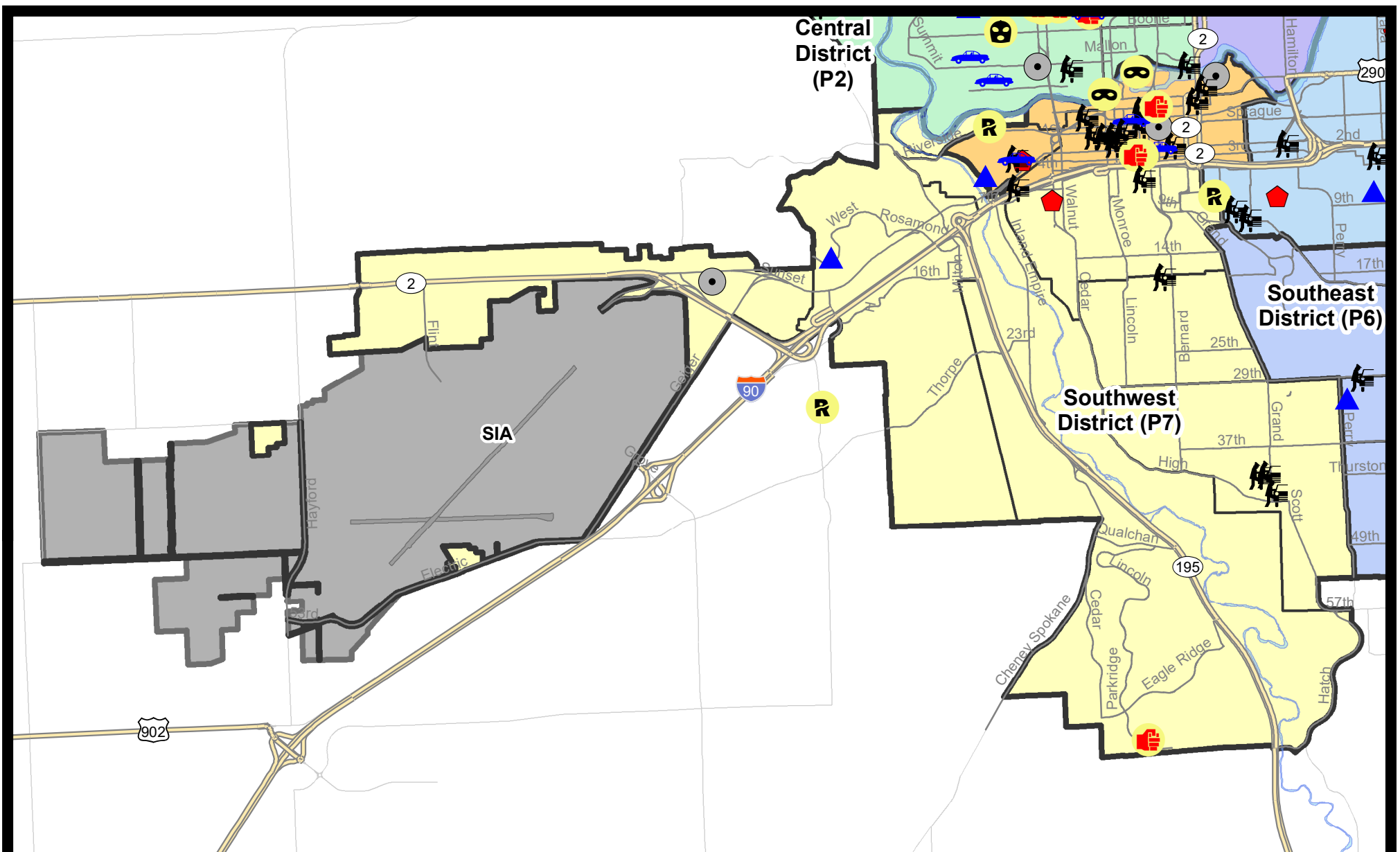
Prepared by SPD Crime Analysis Office - Monday, April 17, 2023

NOTE: SPD moved from UCR to the NIBRS reporting standard on 10/4/16 following the transition to a new RMS System. [Numbers on CompStat reports prior to this date should not be used as a comparison to those on this report.](#) Additional info on these reporting standards can be found on the FBI website: <https://ucr.fbi.gov/nibrs-overview>

This chart represents Preliminary counts of selected crime categories from Police Case Reports. Full statistical analysis to determine the confidence level of this data has not been performed. The % change columns on the preliminary counts differ from the percentage change on the NIBRS crime report, sometimes significantly. The CompStat report is designed for operational use and includes only selected NIBRS categories and coding less complex than full NIBRS rules. Official statistics for these and other NIBRS categories can be found on WASPC & FBI websites once available.



Note: On 1/8/23 boundary changes were implemented that incorporated portions of P7 into the Downtown DAVID Sector (SPD8BA SPD8PV); Consequently activity in P7 will appear lower if compared to printed CompStat reports prior to 1/8/23






City of Spokane
Southwest District (P7)
Selected
Crime Types
2023-04-09 to 2023-04-15

Prepared By:
Crime Analysis Unit
Spokane Police Department

Legend

NIBRS Events



Cases Represent LERMS Crime Codes
 Points may indicate multiple events
 Note: Veh Prowl is only Larceny category displayed



For Additional Information on Incidents
 pertaining to an Area, Trend, or Pattern
 Contact Information Analysis

0 0.2 0.4 0.6 0.8 1 1.2 1.4 1.6 Miles



THIS IS NOT A LEGAL DOCUMENT:
 The information shown on this map is compiled
 from various sources and is subject to constant
 revision. Information shown on this map should
 not be used to determine the location of facilities
 in relationship to property lines, section lines,
 streets, etc.



Sunday - Saturday

SE - Southwest District (P7)

4/9/2023 TO 4/15/2023



<u>A/C</u>	<u>Offense Statute</u>	<u>Address</u>	<u>Reported Date</u>	<u>Dist</u>
<u>SPC7CH</u>				
C	MAIL THEFT	1800 W 7TH AVE	4/10/2023	P7
C	RAPE OF A CHILD 1D ORAL/ANAL OR SAME SEX		4/12/2023	P7
C	RESIDENTIAL BURGLARY	700 S MAPLE ST	4/13/2023	P7
C	THEFT 2D FROM MOTOR VEHICLE	500 S HOWARD ST	4/15/2023	P7
C	THEFT 3D ALL OTHER	S WASHINGTON ST / W 4TH AVE	4/14/2023	P7
<u>SPC7CS</u>				
C	THEFT 2D FROM BUILDING	1000 E 29TH AVE	4/13/2023	
C	THEFT 3D FROM MOTOR VEHICLE	600 E 42ND AVE	4/12/2023	P7
C	THEFT 3D FROM MOTOR VEHICLE	4000 S SHERMAN ST	4/12/2023	P7
C	THEFT 3D FROM MOTOR VEHICLE	4000 S GRAND BLVD	4/12/2023	
<u>SPC7LC</u>				
C	ASSAULT 2D	800 W SIENA PEAK DR	4/14/2023	P7
C	THEFT 2D ALL OTHER	4000 S CHENEY SPOKANE RD	4/14/2023	
<u>SPC7MC</u>				
C	THEFT 1D ALL OTHER	700 W 17TH AVE	4/9/2023	P7
A	THEFT 3D FROM MOTOR VEHICLE	400 W 17TH AVE	4/14/2023	P7
<u>SPC7WH</u>				
C	BURGLARY 2D GARAGE	1300 S WESTCLIFF PL	4/11/2023	P7
C	MAIL THEFT	1100 S WESTCLIFF PL	4/13/2023	P7
C	THEFT 3D ALL OTHER	2600 W SUNSET BLVD	4/11/2023	P7
C	THEFT 3D ALL OTHER	2700 W SUNSET BLVD	4/13/2023	P7
C	THEFT 3D FROM BUILDING	1400 S ASSEMBLY RD	4/11/2023	P7
C	THEFT 3D FROM BUILDING	4300 W SUNSET BLVD	4/12/2023	P7
<u>SPC7WP</u>				
C	BURGLARY 2D COMMERCIAL	5600 W SUNSET HWY	4/10/2023	P5
C	THEFT 3D VEHICLE PARTS AND ACCESSORIES	5600 W SUNSET HWY	4/12/2023	P7

SPOKANE POLICE DEPARTMENT

Downtown Precinct

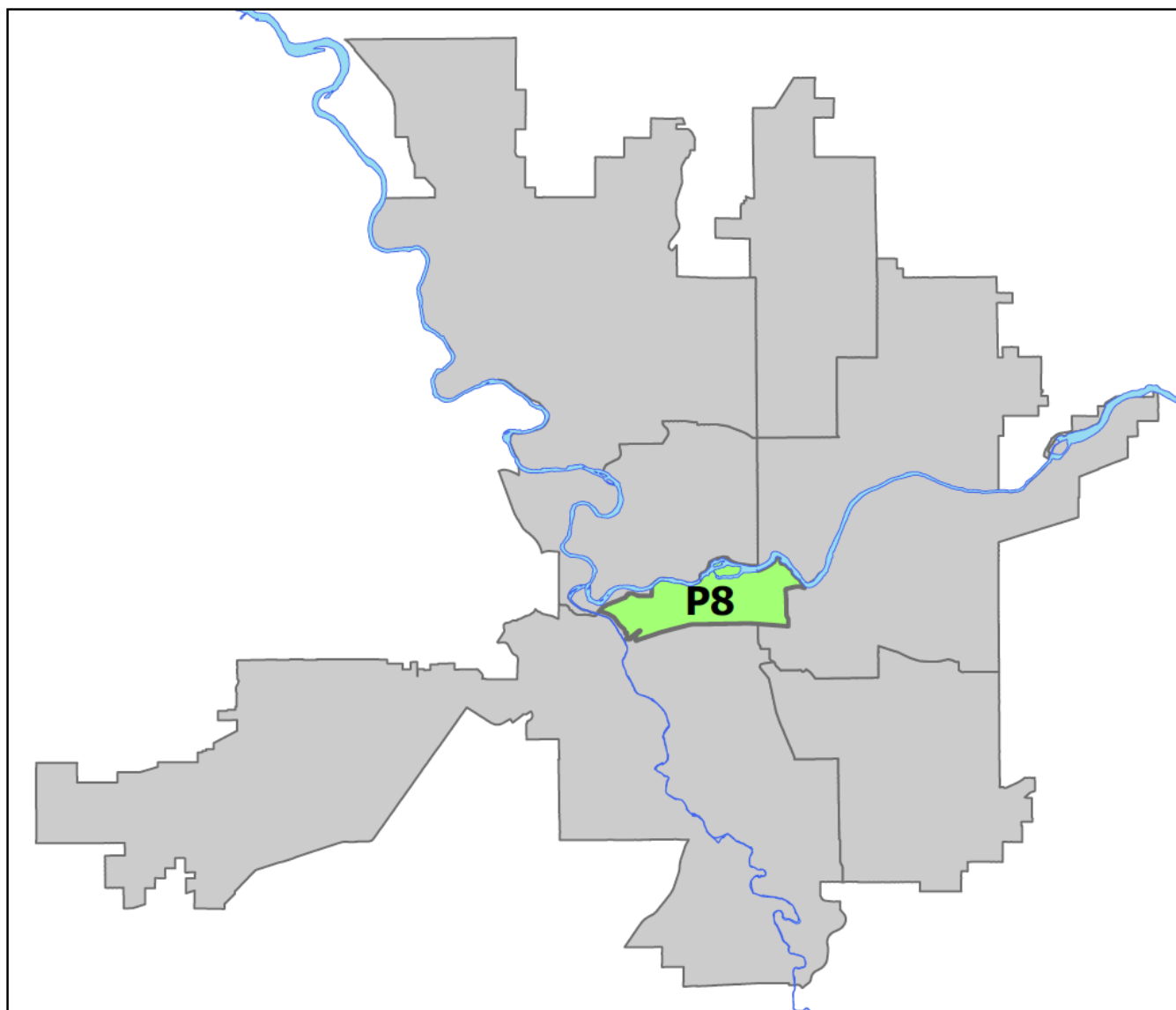
DAVID Sector



PSA Commander

Captain David Singley

Downtown District (P8)



POLICE SUMMARY - Ending: Saturday, April 15, 2023

DOWNTOWN PRECINCT (P8) DAVID SECTOR



Preliminary IBR Counts

NIBRS Categories (Part 1 Selected)		7 Day Comparison			28 Day Comparison			YTD Comparison		
		Current	Prior	Percent	Current	Prior	Percent	Current	Prior	Percent
Violent	Criminal Homicide	0	0		0	0		0	1	-100.00%
	Rape	1	0		4	1	300.00%	11	13	-15.38%
	Robbery - Commercial	0	0		0	2	-100.00%	4	5	-20.00%
	Robbery - Person	2	2	0.00%	7	8	-12.50%	25	9	177.78%
	Aggravated Assault - Non DV	3	0		12	8	50.00%	42	30	40.00%
	Aggravated Assault - DV	0	0		0	6	-100.00%	10	4	150.00%
Violent Total:		6	2	200.00%	23	25	-8.00%	92	62	48.39%
Property	Burglary - Residential	1	1	0.00%	3	2	50.00%	11	14	-21.43%
	Burglary Garage	1	0		3	4	-25.00%	9	2	350.00%
	Burglary Commercial	3	4	-25.00%	10	7	42.86%	28	25	12.00%
	Larceny	24	17	41.18%	78	89	-12.36%	352	612	-42.48%
	Vehicle Theft	3	3	0.00%	9	18	-50.00%	39	54	-27.78%
	Arson	1	0		4	1	300.00%	12	3	300.00%
Property Total:		33	25	32.00%	107	121	-11.57%	451	710	-36.48%
Preliminary Part 1 Crime Totals:		39	27	44.44%	130	146	-10.96%	543	772	-29.66%
Current 7 Day Period:		4/9/2023 - 4/15/2023			Prior 7 Day Period:		4/2/2023 - 4/8/2023			
Current 28 Day Period:		3/19/2023 - 4/15/2023			Prior 28 Day Period:		2/19/2023 - 3/18/2023			
Current YTD Day Period:		1/1/2023 - 4/15/2023			Prior YTD Period:		1/1/2022 - 4/15/2022			

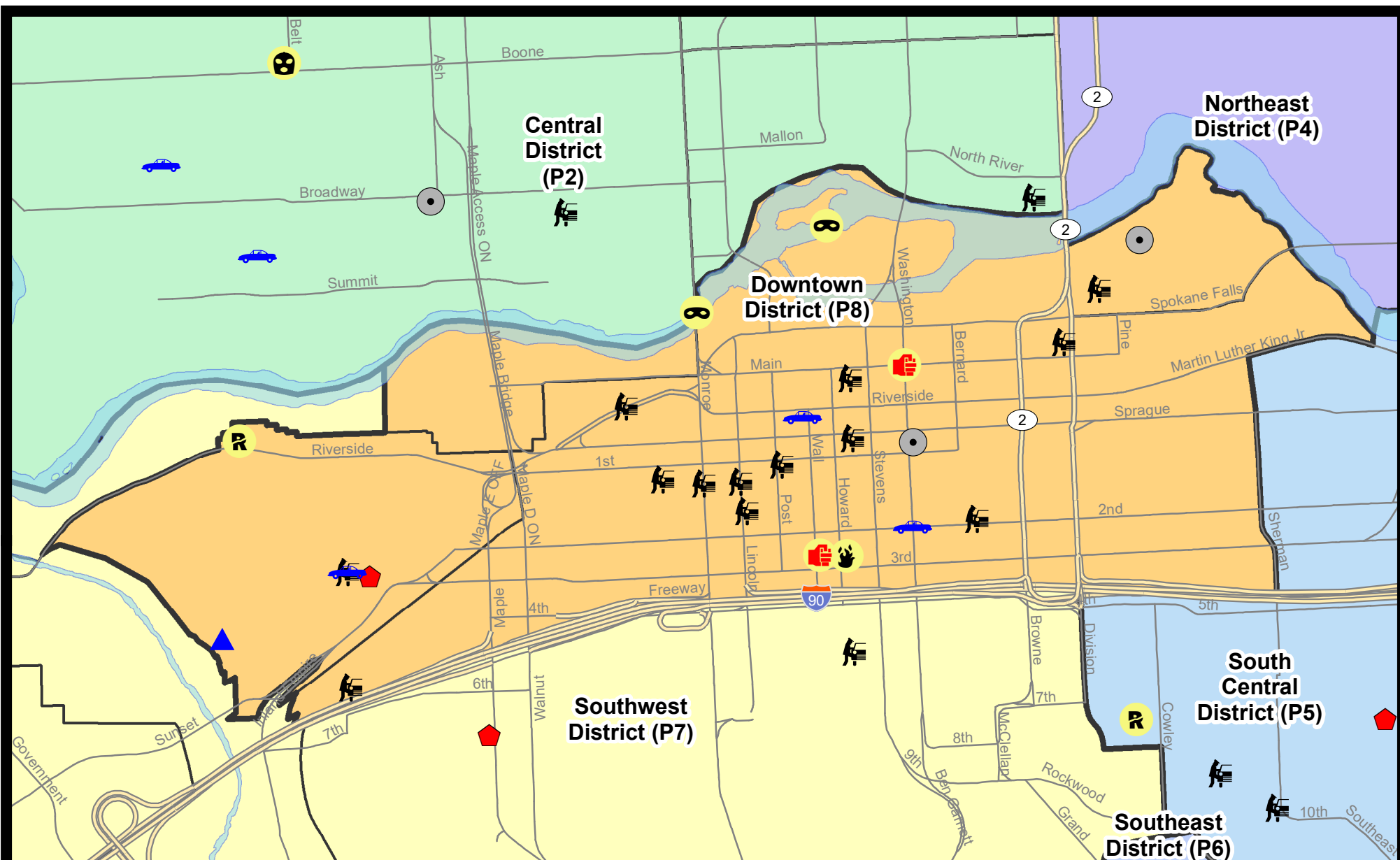
Prepared by SPD Crime Analysis Office - Monday, April 17, 2023

NOTE: SPD moved from UCR to the NIBRS reporting standard on 10/4/16 following the transition to a new RMS System. [Numbers on CompStat reports prior to this date should not be used as a comparison to those on this report.](#) Additional info on these reporting standards can be found on the FBI website: <https://ucr.fbi.gov/nibrs-overview>

This chart represents Preliminary counts of selected crime categories from Police Case Reports. Full statistical analysis to determine the confidence level of this data has not been performed. The % change columns on the preliminary counts differ from the percentage change on the NIBRS crime report, sometimes significantly. The CompStat report is designed for operational use and includes only selected NIBRS categories and coding less complex than full NIBRS rules. Official statistics for these and other NIBRS categories can be found on WASPC & FBI websites once available.




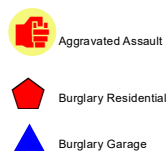

Note: On 1/8/23 boundary changes incorporated portions of P7 into the Downtown Precinct (SPD8BA and SPD8PV); Consequently activity in P8 will appear higher if compared to printed CompStat reports prior to 1/8/23



City of Spokane
Downtown District (P8)
Selected
Crime Types
2023-04-09 to 2023-04-15
 Prepared By:
 Crime Analysis Unit
 Spokane Police Department

Legend

NIBRS Events



Cases Represent LERMS Crime Codes
 Points may indicate multiple events
 Note: Veh Prowl is only Larceny category displayed



For Additional Information on Incidents
 pertaining to an Area, Trend, or Pattern
 Contact Information Analysis

0 0.2 0.4 Miles



THIS IS NOT A LEGAL DOCUMENT:
 The information shown on this map is compiled
 from various sources and is subject to constant
 revision. Information shown on this map should
 not be used to determine the location of facilities
 in relationship to property lines, section lines,
 streets, etc.



Sunday - Saturday

4/9/2023 TO 4/15/2023

SW - Downtown District (P8)



<u>A/C</u>	<u>Offense Statute</u>	<u>Address</u>	<u>Reported Date</u>	<u>Dist</u>
<u>SPD8BA</u>				
A	BURGLARY 2D GARAGE	400 S COEUR D ALENE ST	4/10/2023	P8
C	RAPE 1D		4/14/2023	P8
C	RESIDENTIAL BURGLARY	200 S ELM ST	4/9/2023	P8
C	THEFT 2D FROM MOTOR VEHICLE	200 S CANNON ST	4/11/2023	P8
C	THEFT 3D FROM BUILDING	100 S OAK ST	4/13/2023	P8
C	THEFT OF MOTOR VEHICLE	200 S CANNON ST	4/11/2023	P8
<u>SPD8EC</u>				
C	THEFT 2D ALL OTHER	200 N DIVISION ST	4/9/2023	P8
C	THEFT 2D ALL OTHER	300 E SPRAGUE AVE	4/11/2023	
C	THEFT 3D ALL OTHER	0 E 1ST AVE	4/11/2023	P8
C	THEFT 3D FROM BUILDING	200 E 2ND AVE	4/11/2023	P8
<u>SPD8RS</u>				
A	ARSON 1D	200 S HOWARD ST	4/14/2023	P8
C	ASSAULT 1D	300 N MONROE ST	4/11/2023	P8
A	ASSAULT 3D WEAPON OR NEGLIGENT INJURY	200 S WALL ST	4/11/2023	P8
C	BURGLARY 1D COMMERCIAL	200 S WALL ST	4/11/2023	P8
C	BURGLARY 2D COMMERCIAL	0 S WASHINGTON ST	4/11/2023	P8
C	BURGLARY 2D COMMERCIAL	500 N RIVERPOINT BLVD	4/14/2023	P8
C	MAIL THEFT	1300 W 1ST AVE	4/10/2023	P8
C	ROBBERY 1D PERSON	600 N HOWARD ST	4/9/2023	P8
C	ROBBERY 1D PERSON	300 N MONROE ST	4/11/2023	P8
C	THEFT 2D FROM MOTOR VEHICLE	S MONROE ST / W RAILROAD ALLEY AVE	4/11/2023	P8
C	THEFT 2D FROM MOTOR VEHICLE	500 W MAIN AVE	4/11/2023	P8
C	THEFT 2D FROM MOTOR VEHICLE	200 W 2ND AVE	4/12/2023	P8
C	THEFT 2D FROM MOTOR VEHICLE	500 W SPRAGUE AVE	4/14/2023	P8
C	THEFT 3D ALL OTHER	0 N POST ST	4/11/2023	
C	THEFT 3D FROM BUILDING	200 W 1ST AVE	4/10/2023	P8
C	THEFT 3D FROM BUILDING	0 W 2ND AVE	4/11/2023	P8
C	THEFT 3D FROM BUILDING	900 W MAIN AVE	4/11/2023	P8
C	THEFT 3D FROM MOTOR VEHICLE	100 S POST ST	4/9/2023	P8
C	THEFT 3D FROM MOTOR VEHICLE	200 N DIVISION ST	4/10/2023	P8
C	THEFT 3D FROM MOTOR VEHICLE	N JEFFERSON ST / W RIVERSIDE AVE	4/11/2023	P8
A	THEFT 3D FROM MOTOR VEHICLE	300 N RIVERPOINT BLVD	4/12/2023	P8
C	THEFT 3D FROM MOTOR VEHICLE	500 S CANNON ST	4/13/2023	P8
C	THEFT 3D FROM MOTOR VEHICLE	100 S LINCOLN ST	4/12/2023	P8
C	THEFT 3D FROM MOTOR VEHICLE	W RAILROAD ALLEY AVE / S LINCOLN ST	4/15/2023	P8
C	THEFT 3D FROM MOTOR VEHICLE	100 S MADISON ST	4/15/2023	P8

For protection of victim privacy, the entire address on sexual assault crimes has been redacted.

A/C	Offense Statute	Address	Reported Date	Dist
C	THEFT 3D SHOPLIFTING	700 W MAIN AVE	4/12/2023	P8
C	THEFT OF MOTOR VEHICLE	700 W RIVERSIDE AVE	4/12/2023	P8
C	THEFT OF MOTOR VEHICLE	S WASHINGTON ST / W 2ND AVE	4/14/2023	P8
C	VEHICULAR ASSAULT	W MAIN AVE / N WASHINGTON ST	4/10/2023	P8

POLICE SUMMARY - Ending: Saturday, April 15, 2023



Other Jurisdiction or Unk District

Preliminary IBR Counts

NIBRS Categories (Part 1 Selected)		7 Day Comparison			28 Day Comparison			YTD Comparison		
		Current	Prior	Percent	Current	Prior	Percent	Current	Prior	Percent
Violent	Criminal Homicide	0	0		0	0		0	0	
	Rape	1	0		2	1	100.00%	5	1	400.00%
	Robbery - Commercial	0	0		0	0		0	0	
	Robbery - Person	0	0		0	0		1	0	
	Aggravated Assault - Non DV	0	0		0	0		0	2	-100.00%
	Aggravated Assault - DV	0	0		0	0		0	1	-100.00%
Violent Total:		1	0		2	1	100.00%	6	4	50.00%
Property	Burglary - Residential	0	0		0	0		0	0	
	Burglary Garage	1	2	-50.00%	3	0		3	0	
	Burglary Commercial	0	0		0	0		0	1	-100.00%
	Larceny	11	40	-72.50%	56	0		62	22	181.82%
	Vehicle Theft	0	0		0	0		0	1	-100.00%
	Arson	0	0		0	0		0	0	
Property Total:		12	42	-71.43%	59	0		65	24	170.83%
Preliminary Part 1 Crime Totals:		13	42	-69.05%	61	1	6000.00%	71	28	153.57%
Current 7 Day Period:		4/9/2023 - 4/15/2023			Prior 7 Day Period:		4/2/2023 - 4/8/2023			
Current 28 Day Period:		3/19/2023 - 4/15/2023			Prior 28 Day Period:		2/19/2023 - 3/18/2023			
Current YTD Day Period:		1/1/2023 - 4/15/2023			Prior YTD Period:		1/1/2022 - 4/15/2022			

Prepared by SPD Crime Analysis Office - Monday, April 17, 2023

NOTE: SPD moved from UCR to the NIBRS reporting standard on 10/4/16 following the transition to a new RMS System. [Numbers on CompStat reports prior to this date should not be used as a comparison to those on this report.](#) Additional info on these reporting standards can be found on the FBI website: <https://ucr.fbi.gov/nibrs-overview>

This chart represents Preliminary counts of selected crime categories from Police Case Reports. Full statistical analysis to determine the confidence level of this data has not been performed. The % change columns on the preliminary counts differ from the percentage change on the NIBRS crime report, sometimes significantly. The CompStat report is designed for operational use and includes only selected NIBRS categories and coding less complex than full NIBRS rules. Official statistics for these and other NIBRS categories can be found on WASPC & FBI websites once available.

Sunday - Saturday

4/9/2023 TO 4/15/2023

Other Jurisdiction/Unk District



<u>A/C</u>	<u>Offense Statute</u>	<u>Address</u>	<u>Reported Date</u>	<u>Dist</u>
C	BURGLARY 2D GARAGE		4/9/2023	
C	THEFT 1D FROM BUILDING		4/14/2023	
C	THEFT 2D ALL OTHER		4/9/2023	
C	THEFT 2D FROM MOTOR VEHICLE		4/9/2023	
C	THEFT 2D SHOPLIFTING		4/10/2023	
C	THEFT 3D ALL OTHER		4/9/2023	
C	THEFT 3D ALL OTHER		4/10/2023	
C	THEFT 3D FROM BUILDING		4/10/2023	
C	THEFT 3D FROM MOTOR VEHICLE		4/9/2023	
C	THEFT 3D FROM MOTOR VEHICLE		4/10/2023	
C	THEFT 3D SHOPLIFTING		4/10/2023	
C	THEFT 3D SHOPLIFTING		4/10/2023	
<u>SC11</u>				
C	RAPE 3D		4/10/2023	P1