

# SPOKANE POLICE DEPARTMENT

## PRELIMINARY CITYWIDE IBR CRIME REPORT



### Preliminary IBR Counts

CHIEF OF POLICE

Period Ending: Saturday, April 1, 2023

Craig Meidl

NIBRS Categories (Part 1 Selected)		7 Day Comparison			28 Day Comparison			YTD Comparison		
		Current	Prior	Percent	Current	Prior	Percent	Current	Prior	Percent
<b>Violent</b>	Criminal Homicide	1	0		1	3	-66.67%	5	5	0.00%
	Rape	4	8	-50.00%	19	22	-13.64%	61	58	5.17%
	Robbery - Commercial	2	0		4	7	-42.86%	18	35	-48.57%
	Robbery - Person	4	1	300.00%	15	20	-25.00%	49	50	-2.00%
	Aggravated Assault - Non DV	10	13	-23.08%	42	34	23.53%	137	127	7.87%
	Aggravated Assault - DV	2	6	-66.67%	24	37	-35.14%	91	87	4.60%
<b>Violent Total:</b>		23	28	-17.86%	105	123	-14.63%	361	362	-0.28%
<b>Property</b>	Burglary - Residential	9	11	-18.18%	58	54	7.41%	226	185	22.16%
	Burglary Garage	9	7	28.57%	29	23	26.09%	108	73	47.95%
	Burglary Commercial	7	10	-30.00%	35	43	-18.60%	136	164	-17.07%
	Larceny	107	175	-38.86%	604	715	-15.52%	2225	2753	-19.18%
	Vehicle Theft	20	26	-23.08%	108	118	-8.47%	388	433	-10.39%
	Arson	3	5	-40.00%	11	4	175.00%	29	17	70.59%
<b>Property Total:</b>		155	234	-33.76%	845	957	-11.70%	3112	3625	-14.15%
<b>Preliminary Part 1 Crime Totals:</b>		178	262	-32.06%	950	1080	-12.04%	3473	3987	-12.89%

Current 7 Day Period: 3/26/2023 - 4/1/2023

Current 28 Day Period: 3/5/2023 - 4/1/2023

Current YTD Day Period: 1/1/2023 - 4/1/2023

Prior 7 Day Period: 3/19/2023 - 3/25/2023

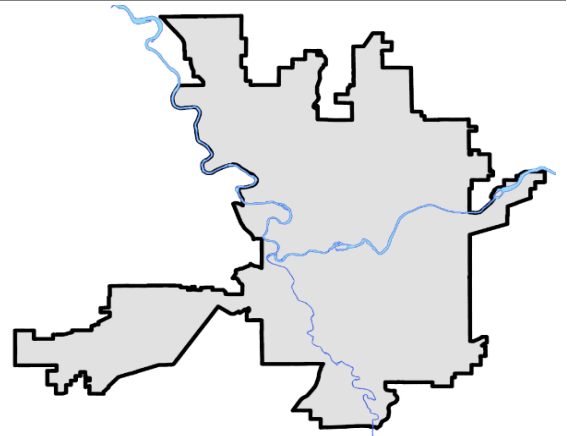
Prior 28 Day Period: 2/5/2023 - 3/4/2023

Prior YTD Period: 1/1/2022 - 4/1/2022

Prepared by SPD Crime Analysis Office - Monday, April 3, 2023

**NOTE:** SPD moved from UCR to the NIBRS reporting standard on 10/4/16 following the transition to a new RMS System. [Numbers on CompStat reports prior to this date should not be used as a comparison to those on this report.](#) Additional info on these reporting standards can be found on the FBI website: <https://ucr.fbi.gov/nibrs-overview>

This chart represents Preliminary counts of selected crime categories from Police Case Reports. Full statistical analysis to determine the confidence level of this data has not been performed. The % change columns on the preliminary counts differ from the percentage change on the NIBRS crime report, sometimes significantly. The CompStat report is designed for operational use and includes only selected NIBRS categories and coding less complex than full NIBRS rules. Official statistics for these and other NIBRS categories can be found on WASPC & FBI websites once available.



# SPOKANE POLICE DEPARTMENT

## Northwest Precinct

## ADAM Sector



### PSA Commander

Captain Tom Hendren

Northwest District (P1)

Central District (P2)



POLICE SUMMARY - Ending: Saturday, April 1, 2023

## NORTHWEST PRECINCT (P1, P2) ADAM SECTOR



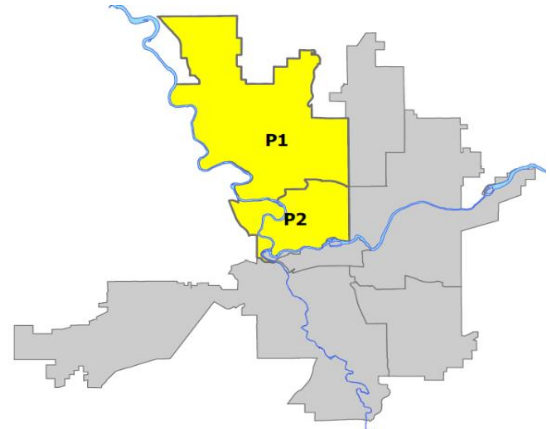
### Preliminary IBR Counts

NIBRS Categories (Part 1 Selected)		7 Day Comparison			28 Day Comparison			YTD Comparison		
		Current	Prior	Percent	Current	Prior	Percent	Current	Prior	Percent
Violent	Criminal Homicide	1	0		1	1	0.00%	2	1	100.00%
	Rape	0	3	-100.00%	5	3	66.67%	10	14	-28.57%
	Robbery - Commercial	0	0		1	0		1	10	-90.00%
	Robbery - Person	0	1	-100.00%	2	1	100.00%	4	11	-63.64%
	Aggravated Assault - Non DV	0	3	-100.00%	7	6	16.67%	24	32	-25.00%
	Aggravated Assault - DV	0	2	-100.00%	7	10	-30.00%	25	24	4.17%
	Violent Total:		1	9	-88.89%	23	21	9.52%	66	92
Property	Burglary - Residential	4	2	100.00%	19	17	11.76%	77	50	54.00%
	Burglary Garage	1	0		4	8	-50.00%	25	23	8.70%
	Burglary Commercial	4	3	33.33%	11	14	-21.43%	35	28	25.00%
	Larceny	16	28	-42.86%	114	139	-17.99%	414	506	-18.18%
	Vehicle Theft	7	3	133.33%	32	20	60.00%	99	98	1.02%
	Arson	2	1	100.00%	4	1	300.00%	7	6	16.67%
	Property Total:		34	37	-8.11%	184	199	-7.54%	657	711
Preliminary Part 1 Crime Totals:		35	46	-23.91%	207	220	-5.91%	723	803	-9.96%
Current 7 Day Period:		3/26/2023 - 4/1/2023			Prior 7 Day Period:		3/19/2023 - 3/25/2023			
Current 28 Day Period:		3/5/2023 - 4/1/2023			Prior 28 Day Period:		2/5/2023 - 3/4/2023			
Current YTD Day Period:		1/1/2023 - 4/1/2023			Prior YTD Period:		1/1/2022 - 4/1/2022			

Prepared by SPD Crime Analysis Office - Monday, April 3, 2023

**NOTE:** SPD moved from UCR to the NIBRS reporting standard on 10/4/16 following the transition to a new RMS System. [Numbers on CompStat reports prior to this date should not be used as a comparison to those on this report.](#) Additional info on these reporting standards can be found on the FBI website: <https://ucr.fbi.gov/nibrs-overview>

This chart represents Preliminary counts of selected crime categories from Police Case Reports. Full statistical analysis to determine the confidence level of this data has not been performed. The % change columns on the preliminary counts differ from the percentage change on the NIBRS crime report, sometimes significantly. The CompStat report is designed for operational use and includes only selected NIBRS categories and coding less complex than full NIBRS rules. Official statistics for these and other NIBRS categories can be found on WASPC & FBI websites once available.



Note: On 1/8/23 boundary changes were implemented dividing the North Precinct into two (NW and NE). The Northwest Precinct ADAM Sector consists of P1 and P2; Consequently this page did not exist on printed CompStat reports prior to 1/8/23

POLICE SUMMARY - Ending: Saturday, April 1, 2023



## NW - Northwest District (P1)

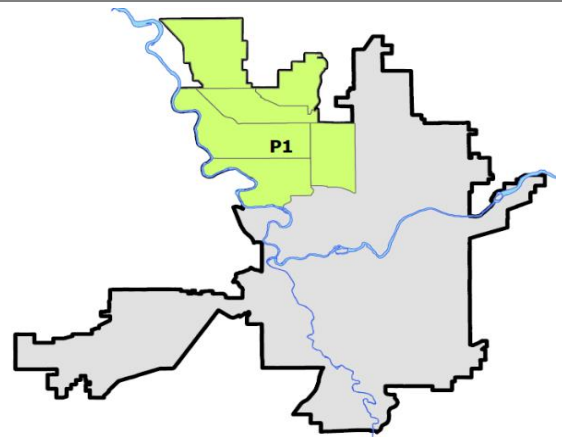
### Preliminary IBR Counts

NIBRS Categories (Part 1 Selected)		7 Day Comparison			28 Day Comparison			YTD Comparison		
		Current	Prior	Percent	Current	Prior	Percent	Current	Prior	Percent
<b>Violent</b>	Criminal Homicide	0	0		0	0		0	1	-100.00%
	Rape	0	2	-100.00%	2	2	0.00%	4	6	-33.33%
	Robbery - Commercial	0	0		0	0		0	4	-100.00%
	Robbery - Person	0	1	-100.00%	1	0		2	5	-60.00%
	Aggravated Assault - Non DV	0	3	-100.00%	5	4	25.00%	14	15	-6.67%
	Aggravated Assault - DV	0	1	-100.00%	2	5	-60.00%	12	8	50.00%
<b>Violent Total:</b>		0	7	-100.00%	10	11	-9.09%	32	39	-17.95%
<b>Property</b>	Burglary - Residential	2	1	100.00%	8	7	14.29%	40	25	60.00%
	Burglary Garage	1	0		3	3	0.00%	10	11	-9.09%
	Burglary Commercial	0	1	-100.00%	2	6	-66.67%	15	12	25.00%
	Larceny	6	10	-40.00%	53	69	-23.19%	202	210	-3.81%
	Vehicle Theft	4	1	300.00%	14	6	133.33%	36	39	-7.69%
	Arson	1	1	0.00%	2	0		3	1	200.00%
<b>Property Total:</b>		14	14	0.00%	82	91	-9.89%	306	298	2.68%
<b>Preliminary Part 1 Crime Totals:</b>		14	21	-33.33%	92	102	-9.80%	338	337	0.30%
<b>Current 7 Day Period:</b>		3/26/2023 - 4/1/2023			<b>Prior 7 Day Period:</b>		3/19/2023 - 3/25/2023			
<b>Current 28 Day Period:</b>		3/5/2023 - 4/1/2023			<b>Prior 28 Day Period:</b>		2/5/2023 - 3/4/2023			
<b>Current YTD Day Period:</b>		1/1/2023 - 4/1/2023			<b>Prior YTD Period:</b>		1/1/2022 - 4/1/2022			

Prepared by SPD Crime Analysis Office - Monday, April 3, 2023

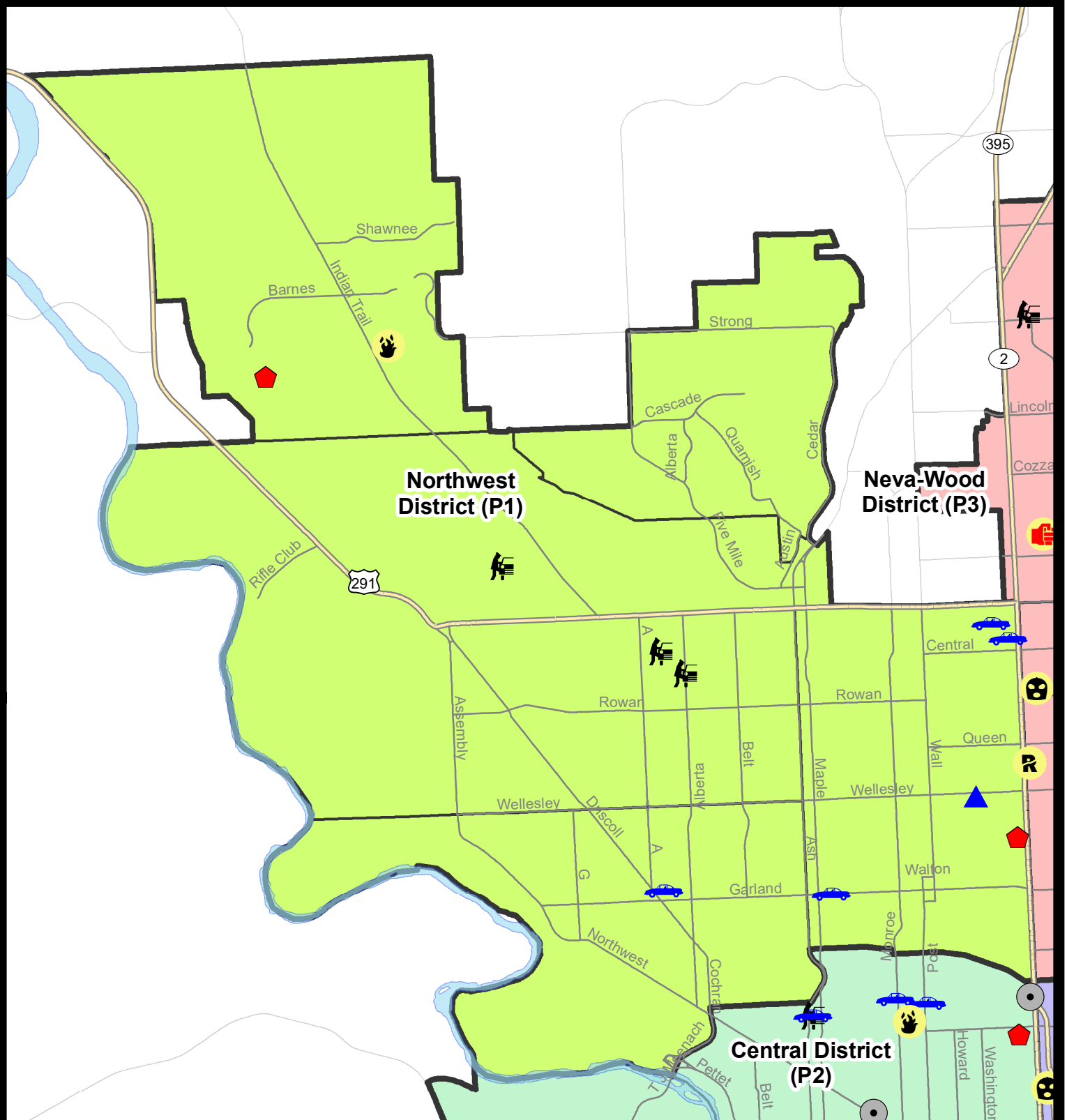
**NOTE:** SPD moved from UCR to the NIBRS reporting standard on 10/4/16 following the transition to a new RMS System. [Numbers on CompStat reports prior to this date should not be used as a comparison to those on this report.](#) Additional info on these reporting standards can be found on the FBI website: <https://ucr.fbi.gov/nibrs-overview>

This chart represents Preliminary counts of selected crime categories from Police Case Reports. Full statistical analysis to determine the confidence level of this data has not been performed. The % change columns on the preliminary counts differ from the percentage change on the NIBRS crime report, sometimes significantly. The CompStat report is designed for operational use and includes only selected NIBRS categories and coding less complex than full NIBRS rules. Official statistics for these and other NIBRS categories can be found on WASPC & FBI websites once available.



Note: On 1/8/23 a boundary change to P1 added a portion of the prior area to P2 (SPA2EG); Consequently activity in P1 will appear a bit lower if compared to printed CompStat reports prior to 1/8/23





**City of Spokane**  
**Northwest District (P1)**  
**Selected**  
**Crime Codes**  
**2023-03-26 to 2023-04-01**  
**Prepared By:**  
**Crime Analysis Unit**  
**Spokane Police Department**

**Legend**

**NIBRS Events**



Criminal Homicide



Rape



Robbery Commercial



Robbery Person



Aggravated Assault



Burglary Residential



Burglary Garage



Burglary Commercial



Vehicle Prowling



Vehicle Theft



Arson



*Cases Represent LERMS Crime Codes*  
*Points may indicate multiple events*  
*Note: Veh Prowl is only Larceny displayed*

*For Additional Information on*  
*Incidents pertaining to an*  
*Area, Trend, or Pattern*  
*Contact Information Analysis*

0 0.25 0.5 1 Miles



THIS IS NOT A LEGAL DOCUMENT:  
The information shown on this map is compiled  
from various sources and is subject to constant  
revision. Information shown on this map should  
not be used to determine the location of facilities  
in relationship to property lines, section lines,  
streets, etc.

Sunday - Saturday

NW - Northwest District (P1)

3/26/2023 TO 4/1/2023



<u>A/C</u>	<u>Offense Statute</u>	<u>Address</u>	<u>Reported Date</u>	<u>Dist</u>
<b><u>SPA1AD</u></b>				
C	THEFT 3D SHOPLIFTING	2200 W WELLESLEY AVE	3/28/2023	P1
C	THEFT OF MOTOR VEHICLE	N MILTON ST / W WALTON AVE	3/27/2023	P1
<b><u>SPA1BS</u></b>				
C	THEFT 3D FROM MOTOR VEHICLE	6800 N FLEMING ST	3/29/2023	P1
C	THEFT 3D VEHICLE PARTS AND ACCESSORIES	6800 N FLEMING ST	3/29/2023	P1
<b><u>SPA1IT</u></b>				
C	IBR Purposes Only - Arson	8600 N JAMES DR	3/28/2023	P1
C	RESIDENTIAL BURGLARY	5800 W PACIFIC PARK DR	3/27/2023	P1
<b><u>SPA1NH</u></b>				
C	BURGLARY 2D GARAGE	4600 N WHITEHOUSE ST	3/29/2023	P1
C	RESIDENTIAL BURGLARY	4200 N ATLANTIC ST	3/29/2023	P1
C	THEFT 3D FROM BUILDING	4200 N ATLANTIC ST	3/29/2023	P1
C	THEFT OF MOTOR VEHICLE	6000 N ATLANTIC ST	3/28/2023	P1
C	THEFT OF MOTOR VEHICLE	6100 N NORMANDIE ST	3/29/2023	P1
C	THEFT OF MOTOR VEHICLE	N WALNUT ST / W GARLAND AVE	3/29/2023	P1
<b><u>SPA1NW</u></b>				
C	THEFT 2D FROM MOTOR VEHICLE	5900 N MILTON ST	3/29/2023	P1
C	THEFT 3D FROM MOTOR VEHICLE	W COLUMBIA AVE / N ALBERTA ST	3/29/2023	P1

POLICE SUMMARY - Ending: Saturday, April 1, 2023



## NW - North Central District (P2)

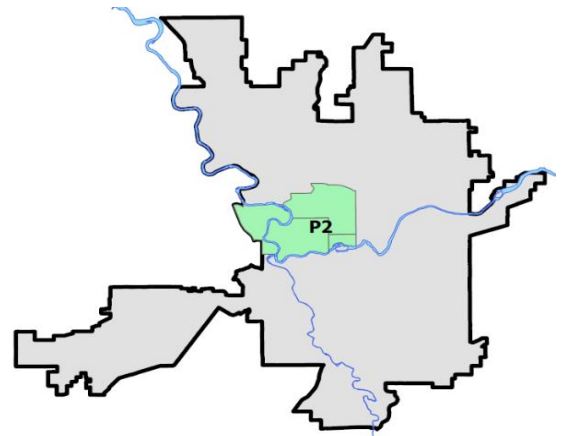
### Preliminary IBR Counts

NIBRS Categories (Part 1 Selected)		7 Day Comparison			28 Day Comparison			YTD Comparison		
		Current	Prior	Percent	Current	Prior	Percent	Current	Prior	Percent
<b>Violent</b>	Criminal Homicide	1	0		1	1	0.00%	2	0	
	Rape	0	1	-100.00%	3	1	200.00%	6	8	-25.00%
	Robbery - Commercial	0	0		1	0		1	6	-83.33%
	Robbery - Person	0	0		1	1	0.00%	2	6	-66.67%
	Aggravated Assault - Non DV	0	0		2	2	0.00%	10	17	-41.18%
	Aggravated Assault - DV	0	1	-100.00%	5	5	0.00%	13	16	-18.75%
<b>Violent Total:</b>		1	2	-50.00%	13	10	30.00%	34	53	-35.85%
<b>Property</b>	Burglary - Residential	2	1	100.00%	11	10	10.00%	37	25	48.00%
	Burglary Garage	0	0		1	5	-80.00%	15	12	25.00%
	Burglary Commercial	4	2	100.00%	9	8	12.50%	20	16	25.00%
	Larceny	10	18	-44.44%	61	70	-12.86%	212	296	-28.38%
	Vehicle Theft	3	2	50.00%	18	14	28.57%	63	59	6.78%
	Arson	1	0		2	1	100.00%	4	5	-20.00%
<b>Property Total:</b>		20	23	-13.04%	102	108	-5.56%	351	413	-15.01%
<b>Preliminary Part 1 Crime Totals:</b>		21	25	-16.00%	115	118	-2.54%	385	466	-17.38%
<b>Current 7 Day Period:</b>		3/26/2023 - 4/1/2023			<b>Prior 7 Day Period:</b>		3/19/2023 - 3/25/2023			
<b>Current 28 Day Period:</b>		3/5/2023 - 4/1/2023			<b>Prior 28 Day Period:</b>		2/5/2023 - 3/4/2023			
<b>Current YTD Day Period:</b>		1/1/2023 - 4/1/2023			<b>Prior YTD Period:</b>		1/1/2022 - 4/1/2022			

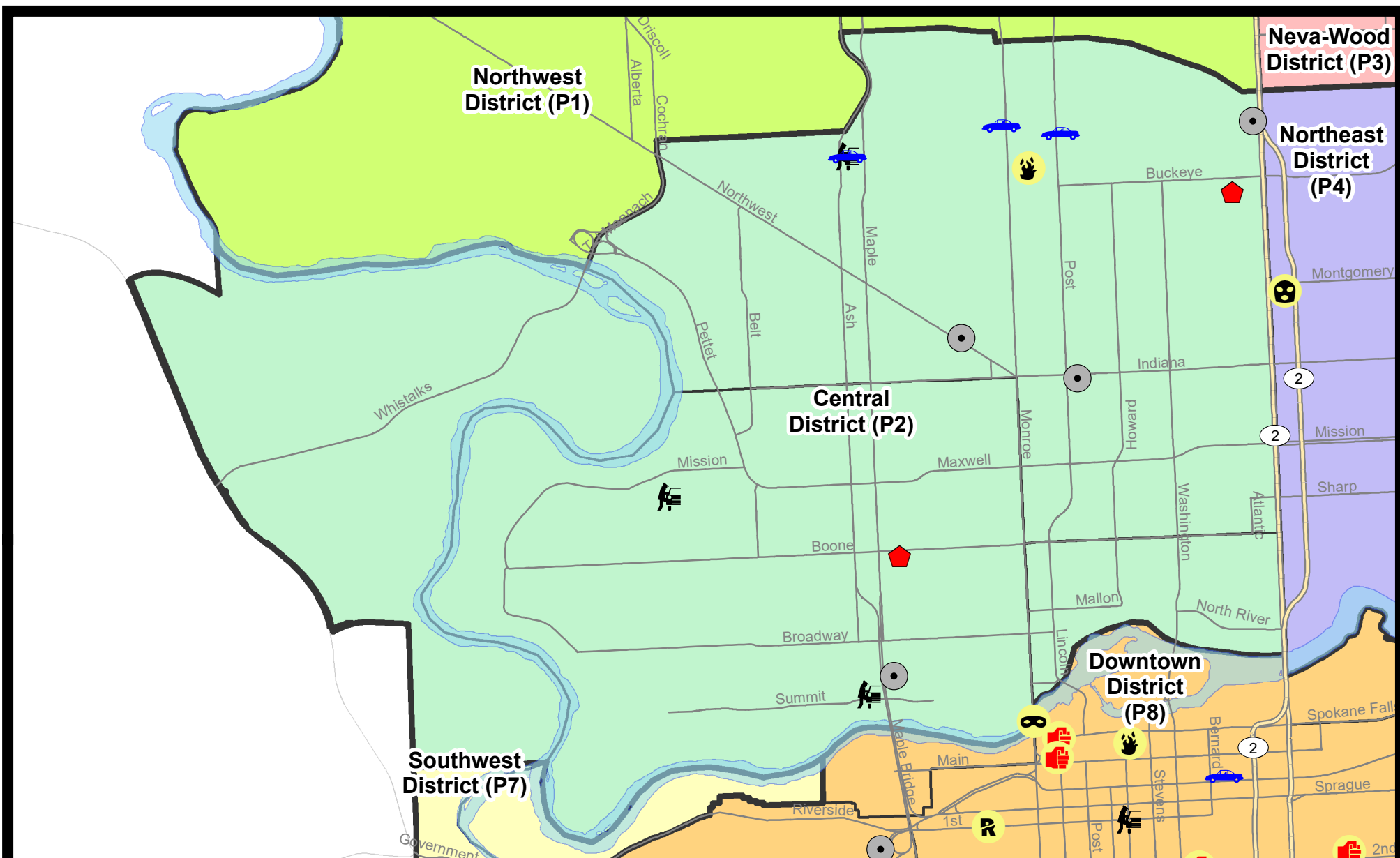
Prepared by SPD Crime Analysis Office - Monday, April 3, 2023

**NOTE:** SPD moved from UCR to the NIBRS reporting standard on 10/4/16 following the transition to a new RMS System. [Numbers on CompStat reports prior to this date should not be used as a comparison to those on this report.](#) Additional info on these reporting standards can be found on the FBI website: <https://ucr.fbi.gov/nibrs-overview>

This chart represents Preliminary counts of selected crime categories from Police Case Reports. Full statistical analysis to determine the confidence level of this data has not been performed. The % change columns on the preliminary counts differ from the percentage change on the NIBRS crime report, sometimes significantly. The CompStat report is designed for operational use and includes only selected NIBRS categories and coding less complex than full NIBRS rules. Official statistics for these and other NIBRS categories can be found on WASPC & FBI websites once available.



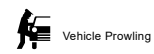
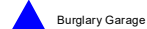
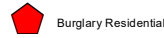

Note: On 1/8/23 a boundary change to P2 added a portion of the P1 area into P2 (SPA2EG); Consequently activity in P2 will appear a bit higher if compared to printed CompStat reports prior to 1/8/23



**City of Spokane**  
**Central District (P2)**  
**Selected**  
**Crime Types**  
**2023-03-26 to 2023-04-01**  
 Prepared By:  
 Crime Analysis Unit  
 Spokane Police Department

#### Legend

##### NIBRS Events



Cases Represent LERMS Crime Codes  
 Points may indicate multiple events  
 Note: Veh Prowl is only Larceny category displayed



For Additional Information on Incidents  
 pertaining to an Area, Trend, or Pattern  
 Contact Information Analysis

0 0.2 0.4 0.6 Miles



**THIS IS NOT A LEGAL DOCUMENT:**  
 The information shown on this map is compiled  
 from various sources and is subject to constant  
 revision. Information shown on this map should  
 not be used to determine the location of facilities  
 in relationship to property lines, section lines,  
 streets, etc.



Sunday - Saturday

NW - Central District (P2)

3/26/2023 TO 4/1/2023



<b><u>A/C</u></b>	<b><u>Offense Statute</u></b>	<b><u>Address</u></b>	<b><u>Reported Date</u></b>	<b><u>Dist</u></b>
<b><u>SPA2EG</u></b>				
C	ARSON 2D	2800 N LINCOLN ST	3/30/2023	P2
C	BURGLARY 2D COMMERCIAL	2900 N DIVISION ST	3/26/2023	P1
C	BURGLARY 2D COMMERCIAL	700 W INDIANA AVE	3/28/2023	P1
C	BURGLARY 2D COMMERCIAL	1200 W NORTHWEST BLVD	3/29/2023	P1
C	RESIDENTIAL BURGLARY	2600 N ATLANTIC ST	3/28/2023	P1
C	THEFT 1D ALL OTHER	1300 W GRACE AVE	3/27/2023	P1
C	THEFT 2D FROM MOTOR VEHICLE	1600 W CLEVELAND AVE	3/31/2023	P4
C	THEFT 3D ALL OTHER	500 W BUCKEYE AVE	3/27/2023	P2
C	THEFT 3D FROM BUILDING	1200 W NORTHWEST BLVD	3/29/2023	P1
C	THEFT 3D VEHICLE PARTS AND ACCESSORIES	N PETTET DR / N T J MEENACH ACCESS RA	3/29/2023	P2
C	THEFT OF MOTOR VEHICLE	2900 N POST ST	3/26/2023	P1
C	THEFT OF MOTOR VEHICLE	3000 N MONROE ST	3/27/2023	P2
C	THEFT OF MOTOR VEHICLE	1600 W CLEVELAND AVE	3/31/2023	P4
<b><u>SPA2WC</u></b>				
C	BURGLARY 2D COMMERCIAL	600 N MAPLE ST	3/29/2023	P1
C	RESIDENTIAL BURGLARY	1100 N WALNUT ST	3/27/2023	P2
C	THEFT 2D ALL OTHER	2500 W MALLON AVE	3/26/2023	P2
C	THEFT 3D ALL OTHER	N JEFFERSON ST / W INDIANA AVE	3/28/2023	P2
C	THEFT 3D FROM BUILDING	600 N MAPLE ST	3/29/2023	P1
C	THEFT 3D FROM MOTOR VEHICLE	2400 W MAXWELL AVE	3/27/2023	P2
C	THEFT 3D FROM MOTOR VEHICLE	1700 W BRIDGE AVE	3/28/2023	P2
<b><u>SPA2WH</u></b>				
C	MURDER 2D	1900 N HOLY NAMES CT	3/28/2023	P1

# SPOKANE POLICE DEPARTMENT

## Northeast Precinct

## BAKER Sector



### PSA Commander

Captain Mark Griffiths

NevaWood District (P3)

Northeast District (P4)



POLICE SUMMARY - Ending: Saturday, April 1, 2023

## NORTHEAST PRECINCT (P3, P4) BAKER SECTOR



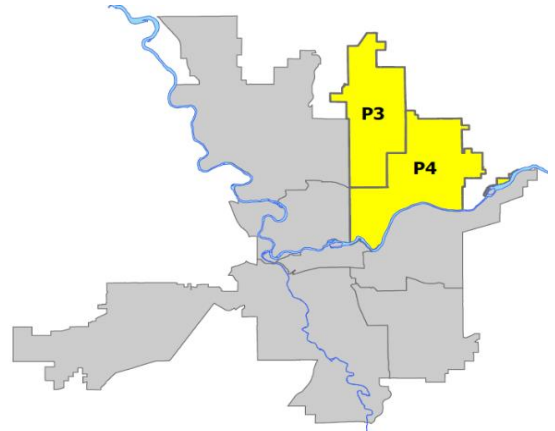
### Preliminary IBR Counts

NIBRS Categories (Part 1 Selected)		7 Day Comparison			28 Day Comparison			YTD Comparison		
		Current	Prior	Percent	Current	Prior	Percent	Current	Prior	Percent
Violent	Criminal Homicide	0	0		0	1	-100.00%	1	1	0.00%
	Rape	2	0		5	9	-44.44%	18	10	80.00%
	Robbery - Commercial	2	0		2	4	-50.00%	9	17	-47.06%
	Robbery - Person	0	0		2	9	-77.78%	13	20	-35.00%
	Aggravated Assault - Non DV	3	3	0.00%	8	8	0.00%	33	34	-2.94%
	Aggravated Assault - DV	1	2	-50.00%	6	16	-62.50%	36	28	28.57%
	Violent Total:		8	5	60.00%	23	47	-51.06%	110	110
Property	Burglary - Residential	3	6	-50.00%	24	30	-20.00%	96	63	52.38%
	Burglary Garage	3	2	50.00%	9	6	50.00%	39	23	69.57%
	Burglary Commercial	0	4	-100.00%	10	15	-33.33%	46	73	-36.99%
	Larceny	29	62	-53.23%	233	319	-26.96%	894	966	-7.45%
	Vehicle Theft	8	11	-27.27%	37	54	-31.48%	158	156	1.28%
	Arson	0	2	-100.00%	3	3	0.00%	9	4	125.00%
	Property Total:		43	87	-50.57%	316	427	-26.00%	1242	1285
Preliminary Part 1 Crime Totals:		51	92	-44.57%	339	474	-28.48%	1352	1395	-3.08%
Current 7 Day Period:		3/26/2023 - 4/1/2023			Prior 7 Day Period:		3/19/2023 - 3/25/2023			
Current 28 Day Period:		3/5/2023 - 4/1/2023			Prior 28 Day Period:		2/5/2023 - 3/4/2023			
Current YTD Day Period:		1/1/2023 - 4/1/2023			Prior YTD Period:		1/1/2022 - 4/1/2022			

Prepared by SPD Crime Analysis Office - Monday, April 3, 2023

**NOTE:** SPD moved from UCR to the NIBRS reporting standard on 10/4/16 following the transition to a new RMS System. [Numbers on CompStat reports prior to this date should not be used as a comparison to those on this report.](#) Additional info on these reporting standards can be found on the FBI website: <https://ucr.fbi.gov/nibrs-overview>

This chart represents Preliminary counts of selected crime categories from Police Case Reports. Full statistical analysis to determine the confidence level of this data has not been performed. The % change columns on the preliminary counts differ from the percentage change on the NIBRS crime report, sometimes significantly. The CompStat report is designed for operational use and includes only selected NIBRS categories and coding less complex than full NIBRS rules. Official statistics for these and other NIBRS categories can be found on WASPC & FBI websites once available.



Note: On 1/8/23 boundary changes were implemented dividing the North Precinct into two (NW and NE). The Northeast Precinct BAKER Sector consists of P3 and P4; Consequently this page did not exist on printed reports prior to 1/8/23



POLICE SUMMARY - Ending: Saturday, April 1, 2023



## NE - Neva-Wood District (P3)

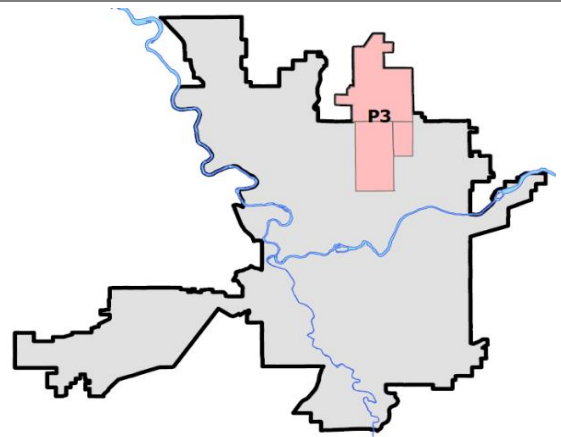
### Preliminary IBR Counts

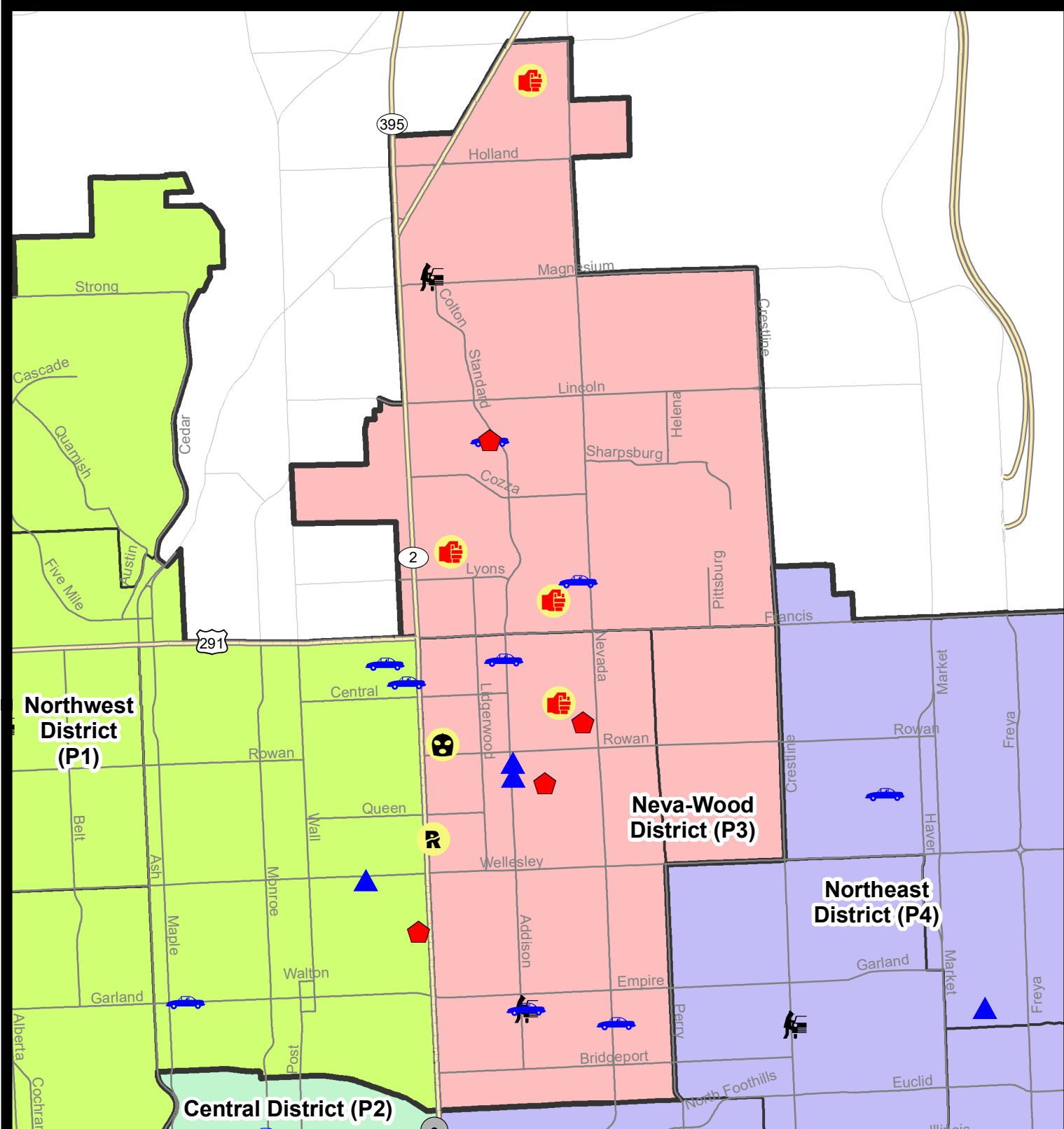
NIBRS Categories (Part 1 Selected)		7 Day Comparison			28 Day Comparison			YTD Comparison		
		Current	Prior	Percent	Current	Prior	Percent	Current	Prior	Percent
Violent	Criminal Homicide	0	0		0	1	-100.00%	1	1	0.00%
	Rape	1	0		3	3	0.00%	9	3	200.00%
	Robbery - Commercial	1	0		1	4	-75.00%	7	15	-53.33%
	Robbery - Person	0	0		0	6	-100.00%	7	13	-46.15%
	Aggravated Assault - Non DV	3	2	50.00%	6	3	100.00%	18	18	0.00%
	Aggravated Assault - DV	1	2	-50.00%	5	9	-44.44%	22	10	120.00%
Violent Total:		6	4	50.00%	15	26	-42.31%	64	60	6.67%
Property	Burglary - Residential	3	2	50.00%	14	20	-30.00%	53	30	76.67%
	Burglary Garage	2	2	0.00%	6	3	100.00%	27	14	92.86%
	Burglary Commercial	0	2	-100.00%	6	12	-50.00%	32	24	33.33%
	Larceny	21	38	-44.74%	164	237	-30.80%	643	667	-3.60%
	Vehicle Theft	5	5	0.00%	23	27	-14.81%	91	83	9.64%
	Arson	0	2	-100.00%	3	3	0.00%	8	2	300.00%
Property Total:		31	51	-39.22%	216	302	-28.48%	854	820	4.15%
Preliminary Part 1 Crime Totals:		37	55	-32.73%	231	328	-29.57%	918	880	4.32%
Current 7 Day Period:		3/26/2023 - 4/1/2023			Prior 7 Day Period:		3/19/2023 - 3/25/2023			
Current 28 Day Period:		3/5/2023 - 4/1/2023			Prior 28 Day Period:		2/5/2023 - 3/4/2023			
Current YTD Day Period:		1/1/2023 - 4/1/2023			Prior YTD Period:		1/1/2022 - 4/1/2022			

Prepared by SPD Crime Analysis Office - Monday, April 3, 2023

**NOTE:** SPD moved from UCR to the NIBRS reporting standard on 10/4/16 following the transition to a new RMS System. [Numbers on CompStat reports prior to this date should not be used as a comparison to those on this report.](#) Additional info on these reporting standards can be found on the FBI website: <https://ucr.fbi.gov/nibrs-overview>

This chart represents Preliminary counts of selected crime categories from Police Case Reports. Full statistical analysis to determine the confidence level of this data has not been performed. The % change columns on the preliminary counts differ from the percentage change on the NIBRS crime report, sometimes significantly. The CompStat report is designed for operational use and includes only selected NIBRS categories and coding less complex than full NIBRS rules. Official statistics for these and other NIBRS categories can be found on WASPC & FBI websites once available.





**City of Spokane**  
**Neva-Wood District (P3)**  
**Selected Crime Codes**  
**2023-03-26 to 2023-04-01**  
 Prepared By:  
 Crime Analysis Unit  
 Spokane Police Department

**Legend**

**NIBRS Events**



Criminal Homicide



Rape



Robbery Commercial



Robbery Person



Aggravated Assault



Burglary Residential



Burglary Garage



Burglary Commercial



Vehicle Prowling



Vehicle Theft



Arson



Cases Represent LERMS Crime Codes  
 Points may indicate multiple events  
 Note: Veh Prowl is only Larceny displayed

For Additional Information on  
 Incidents pertaining to an  
 Area, Trend, or Pattern  
 Contact Information Analysis

0 0.2 0.4 0.8 Miles



THIS IS NOT A LEGAL DOCUMENT:  
 The information shown on this map is compiled  
 from various sources and is subject to constant  
 revision. Information shown on this map should  
 not be used to determine the location of facilities  
 in relationship to property lines, section lines,  
 streets, etc.

Sunday - Saturday

NE - Neva-Wood District (P3)

3/26/2023 TO 4/1/2023



<u>A/C</u>	<u>Offense Statute</u>	<u>Address</u>	<u>Reported Date</u>	<u>Dist</u>
<b><u>SPB3NL</u></b>				
C	ASSAULT 2D	700 E JOSEPH AVE	3/28/2023	P4
C	BURGLARY 2D GARAGE	500 E SANSON AVE	3/27/2023	P3
C	BURGLARY 2D GARAGE	5400 N ADDISON ST	3/29/2023	P3
C	ORGANIZED RETAIL THEFT 2D	4700 N DIVISION ST	3/28/2023	P4
C	RAPE 2D		3/27/2023	P4
C	RESIDENTIAL BURGLARY	900 E JOSEPH AVE	3/26/2023	P4
C	RESIDENTIAL BURGLARY	600 E EVERETT AVE	3/31/2023	P4
C	ROBBERY 1D COMMERCIAL	5500 N DIVISION ST	3/27/2023	P4
C	THEFT 2D SHOPLIFTING	4700 N DIVISION ST	3/26/2023	P3
A	THEFT 3D FROM MOTOR VEHICLE	500 E PROVIDENCE AVE	3/27/2023	P3
C	THEFT 3D SHOPLIFTING	0 E EMPIRE AVE	3/27/2023	P3
C	THEFT 3D SHOPLIFTING	5100 N DIVISION ST	3/28/2023	P4
C	THEFT 3D SHOPLIFTING	4700 N DIVISION ST	3/31/2023	P4
C	THEFT 3D VEHICLE PARTS AND ACCESSORIES	500 E PROVIDENCE AVE	3/27/2023	P3
C	THEFT OF A FIREARM FROM BUILDING	0 E EMPIRE AVE	4/1/2023	P3
A	THEFT OF MOTOR VEHICLE	500 E PROVIDENCE AVE	3/27/2023	P3
C	THEFT OF MOTOR VEHICLE	6100 N ADDISON ST	3/28/2023	P4
C	THEFT OF MOTOR VEHICLE	3600 N NEVADA ST	4/1/2023	P4
<b><u>SPB3SH</u></b>				
C	ASSAULT - 4D (Weapon Involved)	9900 N NEWPORT HWY	3/31/2023	P4
C	ASSAULT 2D	N COLTON ST / E WEDGEWOOD AVE	3/31/2023	P4
C	ASSAULT 3D WEAPON OR NEGLIGENT INJURY	700 E HOUSTON AVE	3/30/2023	P3
C	RESIDENTIAL BURGLARY	7500 N LIDGERWOOD ST	3/28/2023	P4
C	THEFT 2D FROM BUILDING	0 E WEILE AVE	3/26/2023	P3
C	THEFT 2D SHOPLIFTING	300 E FRANCIS AVE	3/29/2023	P2
C	THEFT 3D FROM MOTOR VEHICLE	8700 N COLTON ST	3/28/2023	P3
C	THEFT 3D SHOPLIFTING	10100 N NEWPORT HWY	3/26/2023	P4
C	THEFT 3D SHOPLIFTING	9200 N COLTON ST	3/27/2023	P4
C	THEFT 3D SHOPLIFTING	9200 N COLTON ST	3/27/2023	P4
C	THEFT 3D SHOPLIFTING	9700 N NEWPORT HWY	3/28/2023	P4
C	THEFT 3D SHOPLIFTING	9200 N COLTON ST	3/28/2023	P4
C	THEFT 3D SHOPLIFTING	9200 N COLTON ST	3/28/2023	P4
C	THEFT 3D SHOPLIFTING	9200 N COLTON ST	3/29/2023	P2
C	THEFT 3D SHOPLIFTING	9200 N COLTON ST	3/30/2023	P4
C	THEFT 3D VEHICLE PARTS AND ACCESSORIES	7800 N MORTON ST	3/28/2023	P3
C	THEFT 3D VEHICLE PARTS AND ACCESSORIES	8400 N ANTIETAM DR	3/29/2023	P4
C	THEFT OF MOTOR VEHICLE	7500 N LIDGERWOOD ST	3/28/2023	P4
C	THEFT OF MOTOR VEHICLE	900 E HOLYOKE AVE	3/30/2023	P3

For protection of victim privacy, the entire address on sexual assault crimes has been redacted.

POLICE SUMMARY - Ending: Saturday, April 1, 2023



## NE - Northeast District (P4)

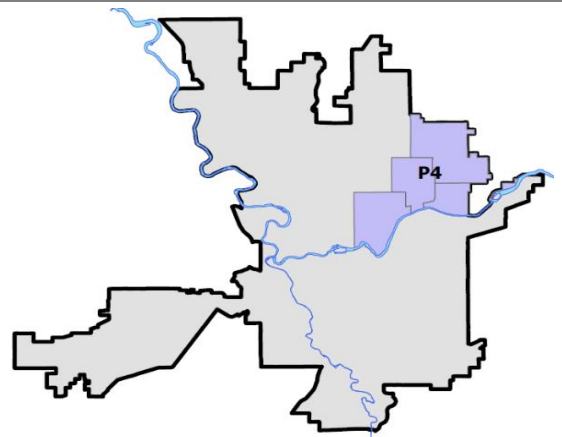
### Preliminary IBR Counts

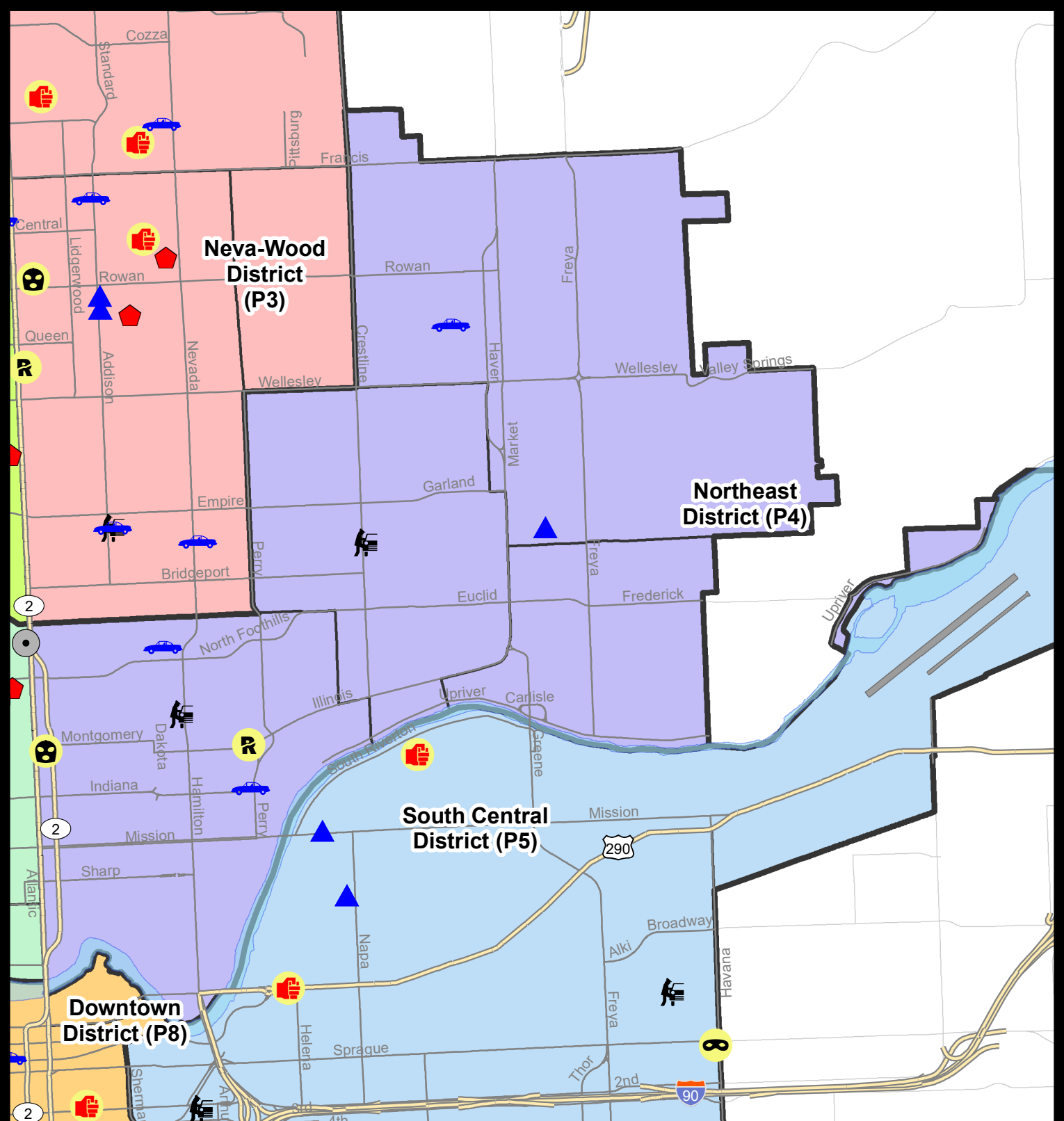
NIBRS Categories (Part 1 Selected)		7 Day Comparison			28 Day Comparison			YTD Comparison		
		Current	Prior	Percent	Current	Prior	Percent	Current	Prior	Percent
<b>Violent</b>	Criminal Homicide	0	0		0	0		0	0	
	Rape	1	0		2	6	-66.67%	9	7	28.57%
	Robbery - Commercial	1	0		1	0		2	2	0.00%
	Robbery - Person	0	0		2	3	-33.33%	6	7	-14.29%
	Aggravated Assault - Non DV	0	1	-100.00%	2	5	-60.00%	15	16	-6.25%
	Aggravated Assault - DV	0	0		1	7	-85.71%	14	18	-22.22%
<b>Violent Total:</b>		2	1	100.00%	8	21	-61.90%	46	50	-8.00%
<b>Property</b>	Burglary - Residential	0	4	-100.00%	10	10	0.00%	43	33	30.30%
	Burglary Garage	1	0		3	3	0.00%	12	9	33.33%
	Burglary Commercial	0	2	-100.00%	4	3	33.33%	14	49	-71.43%
	Larceny	8	24	-66.67%	69	82	-15.85%	251	299	-16.05%
	Vehicle Theft	3	6	-50.00%	14	27	-48.15%	67	73	-8.22%
	Arson	0	0		0	0		1	2	-50.00%
<b>Property Total:</b>		12	36	-66.67%	100	125	-20.00%	388	465	-16.56%
<b>Preliminary Part 1 Crime Totals:</b>		14	37	-62.16%	108	146	-26.03%	434	515	-15.73%
<b>Current 7 Day Period:</b>		3/26/2023 - 4/1/2023			<b>Prior 7 Day Period:</b>		3/19/2023 - 3/25/2023			
<b>Current 28 Day Period:</b>		3/5/2023 - 4/1/2023			<b>Prior 28 Day Period:</b>		2/5/2023 - 3/4/2023			
<b>Current YTD Day Period:</b>		1/1/2023 - 4/1/2023			<b>Prior YTD Period:</b>		1/1/2022 - 4/1/2022			

Prepared by SPD Crime Analysis Office - Monday, April 3, 2023

**NOTE:** SPD moved from UCR to the NIBRS reporting standard on 10/4/16 following the transition to a new RMS System. [Numbers on CompStat reports prior to this date should not be used as a comparison to those on this report.](#) Additional info on these reporting standards can be found on the FBI website: <https://ucr.fbi.gov/nibrs-overview>

This chart represents Preliminary counts of selected crime categories from Police Case Reports. Full statistical analysis to determine the confidence level of this data has not been performed. The % change columns on the preliminary counts differ from the percentage change on the NIBRS crime report, sometimes significantly. The CompStat report is designed for operational use and includes only selected NIBRS categories and coding less complex than full NIBRS rules. Official statistics for these and other NIBRS categories can be found on WASPC & FBI websites once available.





## City of Spokane

### Northeast District (P4)

### Selected Crime Codes

2023-03-26 to 2023-04-01

Prepared By:  
Crime Analysis Unit  
Spokane Police Department

#### Legend

##### NIBRS Events



Criminal Homicide



Rape



Robbery Commercial



Robbery Person



Aggravated Assault



Burglary Residential



Burglary Garage



Burglary Commercial



Vehicle Prowling



Vehicle Theft



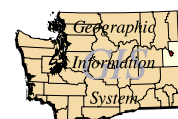
Arson



Cases Represent LERMS Crime Codes  
Points may indicate multiple events  
Note: Veh Prowl is only Larceny displayed

For Additional Information on  
Incidents pertaining to an  
Area, Trend, or Pattern  
Contact Information Analysis

0 0.2 0.4 0.8 Miles



THIS IS NOT A LEGAL DOCUMENT:  
The information shown on this map is compiled  
from various sources and is subject to constant  
revision. Information shown on this map should  
not be used to determine the location of facilities  
in relationship to property lines, section lines,  
streets, etc.

Sunday - Saturday

NE - Northeast District (P4)

3/26/2023 TO 4/1/2023



<u>A/C</u>	<u>Offense Statute</u>	<u>Address</u>	<u>Reported Date</u>	<u>Dist</u>
<b><u>SPB4BE</u></b>				
C	THEFT 2D ALL OTHER	1900 E EMPIRE AVE	3/27/2023	P4
C	THEFT 2D FROM MOTOR VEHICLE	2100 E GLASS AVE	3/26/2023	P4
C	THEFT 3D SHOPLIFTING	3900 N MARKET ST	3/27/2023	P4
C	THEFT 3D SHOPLIFTING	3900 N MARKET ST	3/27/2023	P4
<b><u>SPB4HI</u></b>				
C	BURGLARY 2D GARAGE	3600 N THOR ST	3/26/2023	P4
C	THEFT 3D ALL OTHER	2800 E WABASH AVE	3/26/2023	P4
C	THEFT OF MOTOR VEHICLE	2700 E QUEEN AVE	3/28/2023	P4
<b><u>SPB4LO</u></b>				
C	RAPE 3D		3/30/2023	P4
C	ROBBERY 1D COMMERCIAL	0 E MONTGOMERY AVE	3/30/2023	P4
C	THEFT 2D FROM MOTOR VEHICLE	2400 N HAMILTON ST	3/29/2023	P4
C	THEFT 3D ALL OTHER	900 E NORTH FOOTHILLS DR	3/30/2023	P4
C	THEFT 3D VEHICLE PARTS AND ACCESSORIES	300 E NORTH FOOTHILLS DR	3/26/2023	P4
C	THEFT OF MOTOR VEHICLE	2800 N CINCINNATI ST	3/26/2023	P4
C	THEFT OF MOTOR VEHICLE	1300 E INDIANA AVE	3/28/2023	P4

# SPOKANE POLICE DEPARTMENT



## South Precinct CHARLIE Sector

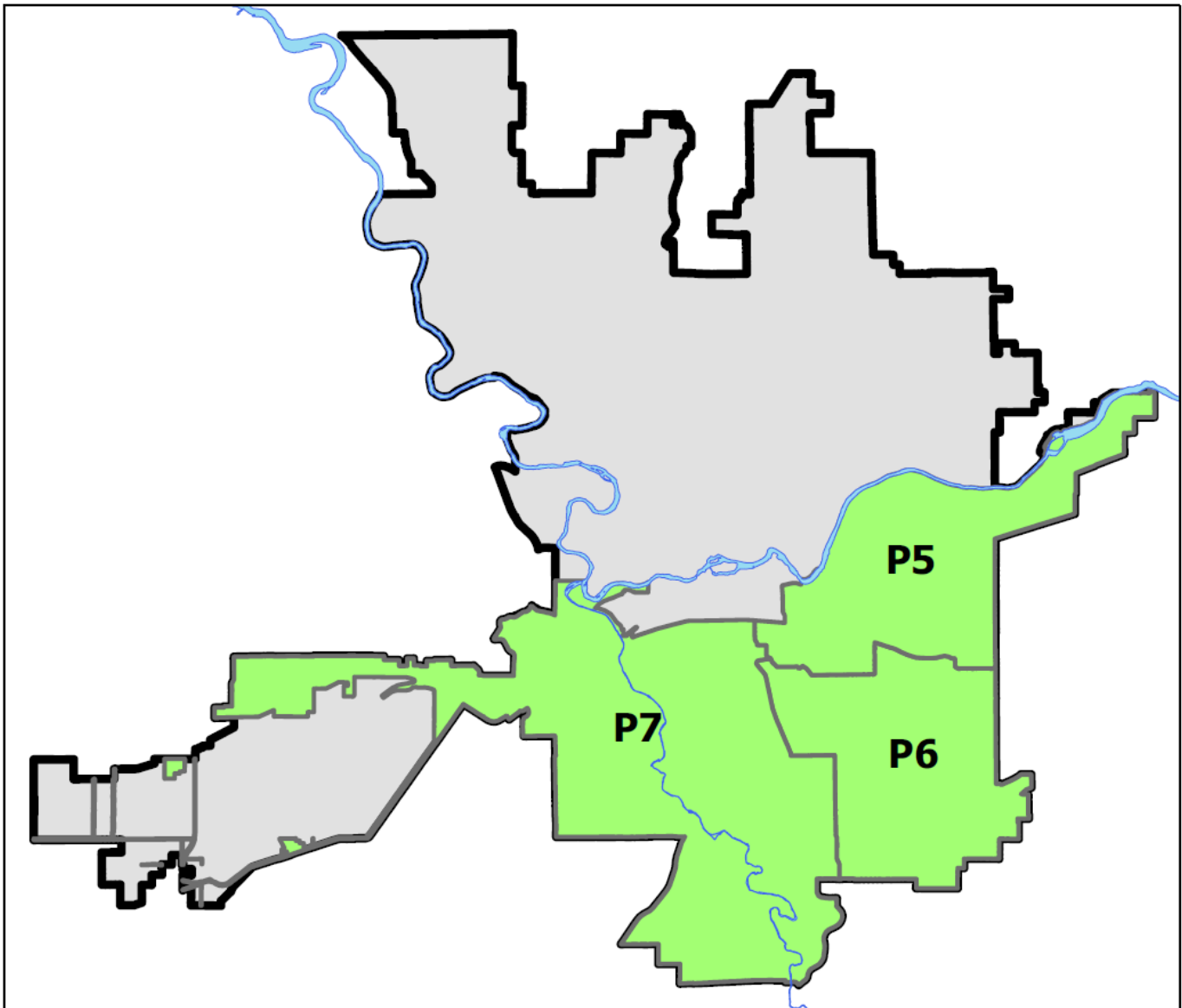
### PSA Commander

Captain Matt Cowles

South Central District (P5)

Southeast District (P6)

Southwest District (P7)





POLICE SUMMARY - Ending: Saturday, April 1, 2023

## ***SOUTH PRECINCT (P5, P6, P7) CHARLIE SECTOR***



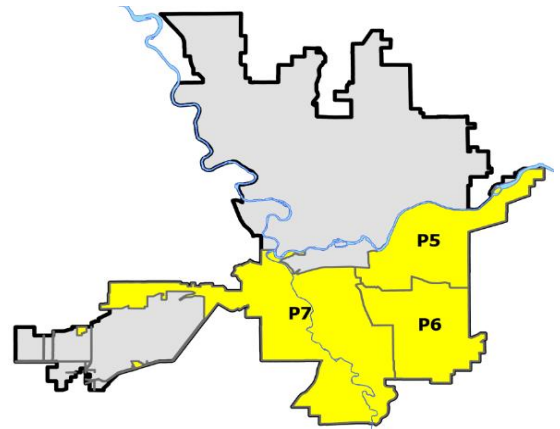
### Preliminary IBR Counts

NIBRS Categories (Part 1 Selected)		7 Day Comparison			28 Day Comparison			YTD Comparison		
		Current	Prior	Percent	Current	Prior	Percent	Current	Prior	Percent
<b>Violent</b>	Criminal Homicide	0	0		0	1	-100.00%	2	2	0.00%
	Rape	0	3	-100.00%	4	6	-33.33%	18	20	-10.00%
	Robbery - Commercial	0	0		0	1	-100.00%	4	3	33.33%
	Robbery - Person	1	0		4	3	33.33%	10	10	0.00%
	Aggravated Assault - Non DV	1	3	-66.67%	13	10	30.00%	40	33	21.21%
	Aggravated Assault - DV	1	2	-50.00%	8	7	14.29%	20	30	-33.33%
<b>Violent Total:</b>		3	8	-62.50%	29	28	3.57%	94	98	-4.08%
<b>Property</b>	Burglary - Residential	2	2	0.00%	12	6	100.00%	44	58	-24.14%
	Burglary Garage	4	3	33.33%	11	5	120.00%	35	25	40.00%
	Burglary Commercial	2	1	100.00%	7	9	-22.22%	35	42	-16.67%
	Larceny	13	40	-67.50%	123	154	-20.13%	542	719	-24.62%
	Vehicle Theft	4	9	-55.56%	25	32	-21.88%	98	128	-23.44%
	Arson	0	0		0	0		2	4	-50.00%
<b>Property Total:</b>		25	55	-54.55%	178	206	-13.59%	756	976	-22.54%
<b>Preliminary Part 1 Crime Totals:</b>		28	63	-55.56%	207	234	-11.54%	850	1074	-20.86%
<b>Current 7 Day Period:</b>		3/26/2023 - 4/1/2023			<b>Prior 7 Day Period:</b>		3/19/2023 - 3/25/2023			
<b>Current 28 Day Period:</b>		3/5/2023 - 4/1/2023			<b>Prior 28 Day Period:</b>		2/5/2023 - 3/4/2023			
<b>Current YTD Day Period:</b>		1/1/2023 - 4/1/2023			<b>Prior YTD Period:</b>		1/1/2022 - 4/1/2022			

Prepared by SPD Crime Analysis Office - Monday, April 3, 2023

**NOTE:** SPD moved from UCR to the NIBRS reporting standard on 10/4/16 following the transition to a new RMS System. [Numbers on CompStat reports prior to this date should not be used as a comparison to those on this report.](#) Additional info on these reporting standards can be found on the FBI website: <https://ucr.fbi.gov/nibrs-overview>

This chart represents Preliminary counts of selected crime categories from Police Case Reports. Full statistical analysis to determine the confidence level of this data has not been performed. The % change columns on the preliminary counts differ from the percentage change on the NIBRS crime report, sometimes significantly. The CompStat report is designed for operational use and includes only selected NIBRS categories and coding less complex than full NIBRS rules. Official statistics for these and other NIBRS categories can be found on WASPC & FBI websites once available.



Note: On 1/8/23 boundary changes incorporated portions of P7 into the Downtown Precinct (SPD8BA and SPD8PV); Consequently activity in P7 will appear lower if compared to printed CompStat reports prior to 1/8/23

POLICE SUMMARY - Ending: Saturday, April 1, 2023



## SE - South Central District (P5)

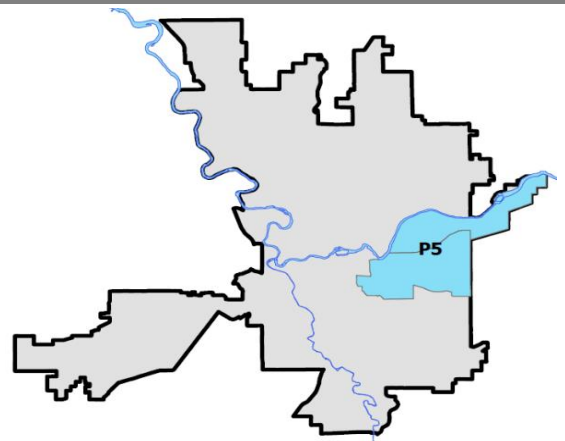
### Preliminary IBR Counts

NIBRS Categories (Part 1 Selected)		7 Day Comparison			28 Day Comparison			YTD Comparison		
		Current	Prior	Percent	Current	Prior	Percent	Current	Prior	Percent
<b>Violent</b>	Criminal Homicide	0	0		0	0		0	1	-100.00%
	Rape	0	2	-100.00%	2	3	-33.33%	9	9	0.00%
	Robbery - Commercial	0	0		0	0		0	1	-100.00%
	Robbery - Person	1	0		3	1	200.00%	6	4	50.00%
	Aggravated Assault - Non DV	1	0		5	5	0.00%	19	18	5.56%
	Aggravated Assault - DV	1	2	-50.00%	6	2	200.00%	8	17	-52.94%
<b>Violent Total:</b>		3	4	-25.00%	16	11	45.45%	42	50	-16.00%
<b>Property</b>	Burglary - Residential	1	0		5	2	150.00%	15	21	-28.57%
	Burglary Garage	4	1	300.00%	7	2	250.00%	15	7	114.29%
	Burglary Commercial	1	1	0.00%	4	5	-20.00%	26	21	23.81%
	Larceny	3	13	-76.92%	46	47	-2.13%	190	268	-29.10%
	Vehicle Theft	0	3	-100.00%	12	14	-14.29%	45	49	-8.16%
	Arson	0	0		0	0		2	3	-33.33%
<b>Property Total:</b>		9	18	-50.00%	74	70	5.71%	293	369	-20.60%
<b>Preliminary Part 1 Crime Totals:</b>		12	22	-45.45%	90	81	11.11%	335	419	-20.05%
<b>Current 7 Day Period:</b>		3/26/2023 - 4/1/2023			<b>Prior 7 Day Period:</b>		3/19/2023 - 3/25/2023			
<b>Current 28 Day Period:</b>		3/5/2023 - 4/1/2023			<b>Prior 28 Day Period:</b>		2/5/2023 - 3/4/2023			
<b>Current YTD Day Period:</b>		1/1/2023 - 4/1/2023			<b>Prior YTD Period:</b>		1/1/2022 - 4/1/2022			

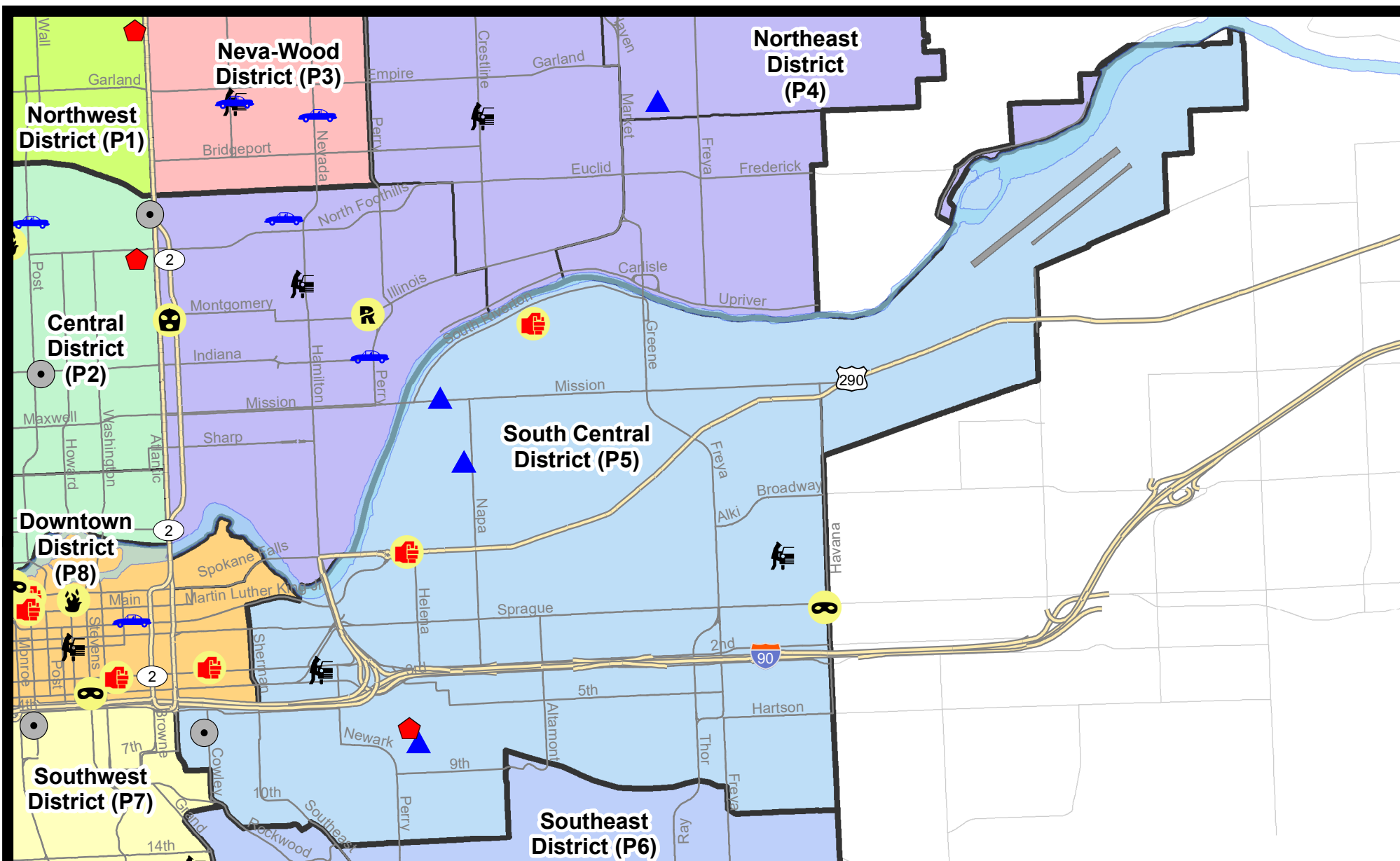
Prepared by SPD Crime Analysis Office - Monday, April 3, 2023

**NOTE:** SPD moved from UCR to the NIBRS reporting standard on 10/4/16 following the transition to a new RMS System. [Numbers on CompStat reports prior to this date should not be used as a comparison to those on this report.](#) Additional info on these reporting standards can be found on the FBI website: <https://ucr.fbi.gov/nibrs-overview>

This chart represents Preliminary counts of selected crime categories from Police Case Reports. Full statistical analysis to determine the confidence level of this data has not been performed. The % change columns on the preliminary counts differ from the percentage change on the NIBRS crime report, sometimes significantly. The CompStat report is designed for operational use and includes only selected NIBRS categories and coding less complex than full NIBRS rules. Official statistics for these and other NIBRS categories can be found on WASPC & FBI websites once available.



**Note:** On 2/10/21 a portion of the Police Block SPC5EC became part of the Downtown Precinct (SPD8EC); Consequently activity in P5 will appear lower if compared to printed CompStat reports prior to 2/10/21

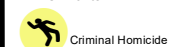


**City of Spokane**  
**South Central District (P5)**  
**Selected**  
**Crime Types**  
**2023-03-26 to 2023-04-01**

Prepared By:  
**Crime Analysis Unit**  
**Spokane Police Department**

**Legend**

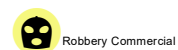
**NIBRS Events**



Criminal Homicide



Rape



Robbery Commercial



Robbery Person



Aggravated Assault



Burglary Residential



Burglary Garage



Burglary Commercial



Vehicle Prowling



Vehicle Theft



Arson

Cases Represent LERMS Crime Codes  
 Points may indicate multiple events  
 Note: Veh Prowl is only Larceny category displayed



For Additional Information on Incidents  
 pertaining to an Area, Trend, or Pattern  
 Contact Information Analysis

0 0.2 0.4 0.6 0.8 1 Miles



**THIS IS NOT A LEGAL DOCUMENT:**  
 The information shown on this map is compiled  
 from various sources and is subject to constant  
 revision. Information shown on this map should  
 not be used to determine the location of facilities  
 in relationship to property lines, section lines,  
 streets, etc.

Sunday - Saturday

SE - South Central District (P5)

3/26/2023 TO 4/1/2023



<u>A/C</u>	<u>Offense Statute</u>	<u>Address</u>	<u>Reported Date</u>	<u>Dist</u>
<b><u>SPC5EC</u></b>				
C	ASSAULT 4D WEAPON	E TRENT AVE / E MARTIN LUTHER KING JR	3/31/2023	P5
C	BURGLARY 2D COMMERCIAL	500 S COWLEY ST	3/28/2023	P6
C	BURGLARY 2D GARAGE	600 S HELENA ST	3/28/2023	P5
C	RESIDENTIAL BURGLARY	1400 E HARTSON AVE	3/27/2023	P6
C	ROBBERY 1D PERSON	4200 E SPRAGUE AVE	3/28/2023	P6
C	THEFT 2D FROM MOTOR VEHICLE	900 E 3RD AVE	3/31/2023	P5
C	THEFT 3D FROM MOTOR VEHICLE	4000 E FERRY AVE	3/28/2023	P5
C	THEFT 3D FROM MOTOR VEHICLE	900 E 3RD AVE	3/31/2023	P5
<b><u>SPC5GP</u></b>				
A	BURGLARY 1D GARAGE	1900 E DESMET AVE	3/28/2023	P5
A	BURGLARY 1D GARAGE	1900 E DESMET AVE	3/28/2023	P5
C	BURGLARY 2D GARAGE	1700 E MISSION AVE	3/28/2023	P5
C	HARASSMENT WEAPON INVOLVED	2400 E MARSHALL AVE	3/30/2023	P5

POLICE SUMMARY - Ending: Saturday, April 1, 2023



## SE - Southeast District (P6)

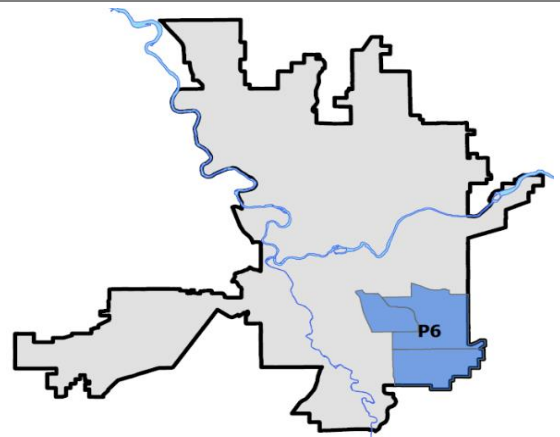
### Preliminary IBR Counts

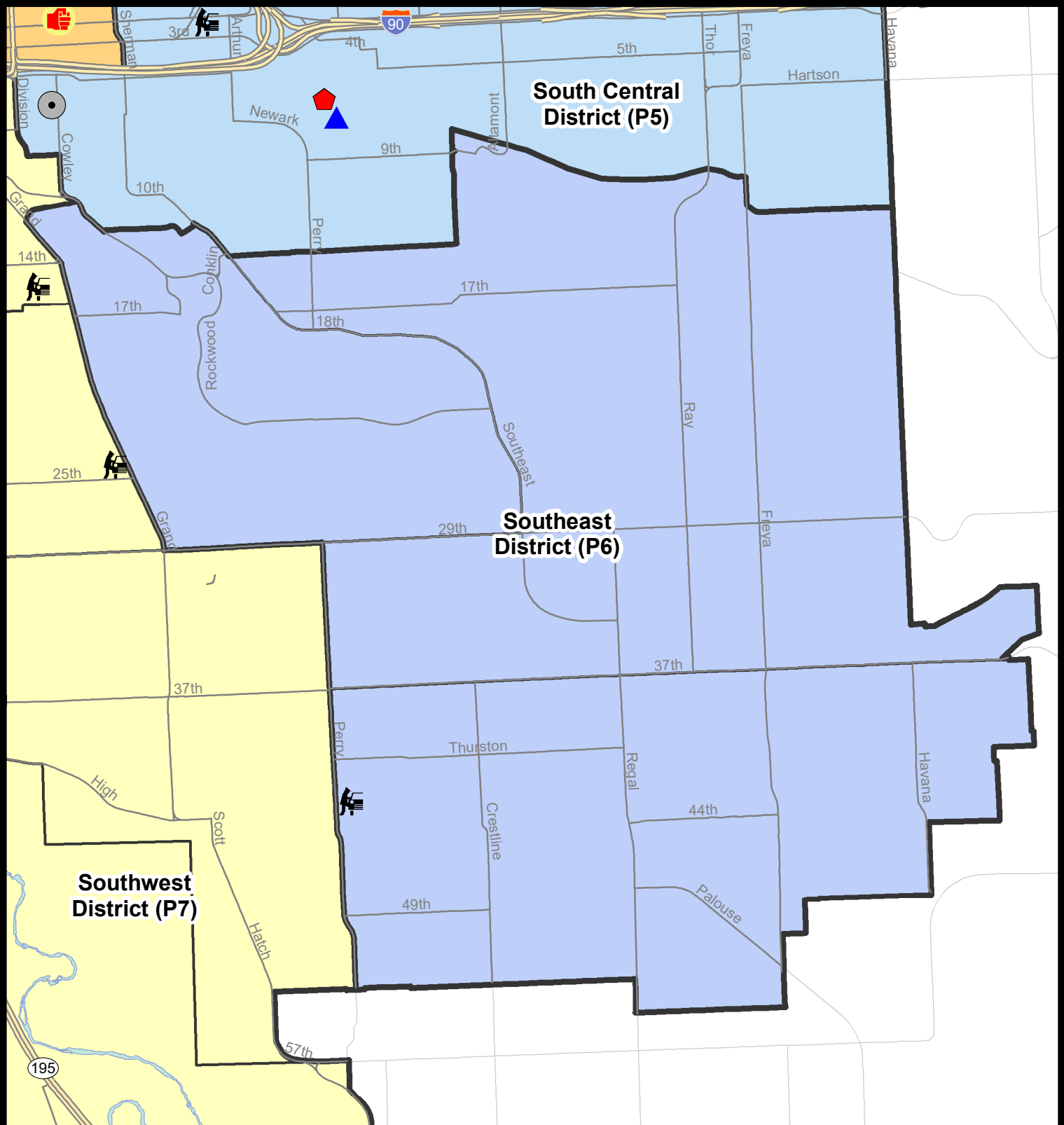
NIBRS Categories (Part 1 Selected)		7 Day Comparison			28 Day Comparison			YTD Comparison		
		Current	Prior	Percent	Current	Prior	Percent	Current	Prior	Percent
<b>Violent</b>	Criminal Homicide	0	0		0	0		0	0	
	Rape	0	0		0	1	-100.00%	3	4	-25.00%
	Robbery - Commercial	0	0		0	0		0	1	-100.00%
	Robbery - Person	0	0		0	0		1	1	0.00%
	Aggravated Assault - Non DV	0	0		2	4	-50.00%	7	1	600.00%
	Aggravated Assault - DV	0	0		0	3	-100.00%	5	6	-16.67%
<b>Violent Total:</b>		0	0		2	8	-75.00%	16	13	23.08%
<b>Property</b>	Burglary - Residential	0	1	-100.00%	1	1	0.00%	9	24	-62.50%
	Burglary Garage	0	1	-100.00%	2	2	0.00%	9	9	0.00%
	Burglary Commercial	0	0		2	2	0.00%	6	7	-14.29%
	Larceny	2	10	-80.00%	25	44	-43.18%	136	129	5.43%
	Vehicle Theft	0	3	-100.00%	3	8	-62.50%	21	31	-32.26%
	Arson	0	0		0	0		0	1	-100.00%
<b>Property Total:</b>		2	15	-86.67%	33	57	-42.11%	181	201	-9.95%
<b>Preliminary Part 1 Crime Totals:</b>		2	15	-86.67%	35	65	-46.15%	197	214	-7.94%
<b>Current 7 Day Period:</b>		3/26/2023 - 4/1/2023			<b>Prior 7 Day Period:</b>		3/19/2023 - 3/25/2023			
<b>Current 28 Day Period:</b>		3/5/2023 - 4/1/2023			<b>Prior 28 Day Period:</b>		2/5/2023 - 3/4/2023			
<b>Current YTD Day Period:</b>		1/1/2023 - 4/1/2023			<b>Prior YTD Period:</b>		1/1/2022 - 4/1/2022			

Prepared by SPD Crime Analysis Office - Monday, April 3, 2023

**NOTE:** SPD moved from UCR to the NIBRS reporting standard on 10/4/16 following the transition to a new RMS System. [Numbers on CompStat reports prior to this date should not be used as a comparison to those on this report.](#) Additional info on these reporting standards can be found on the FBI website: <https://ucr.fbi.gov/nibrs-overview>

This chart represents Preliminary counts of selected crime categories from Police Case Reports. Full statistical analysis to determine the confidence level of this data has not been performed. The % change columns on the preliminary counts differ from the percentage change on the NIBRS crime report, sometimes significantly. The CompStat report is designed for operational use and includes only selected NIBRS categories and coding less complex than full NIBRS rules. Official statistics for these and other NIBRS categories can be found on WASPC & FBI websites once available.





**City of Spokane**  
**Southeast District (P6)**  
**Selected Crime Codes**  
**2023-03-26 to 2023-04-01**  
 Prepared By:  
 Crime Analysis Unit  
 Spokane Police Department

**Legend**

**NIBRS Events**

Criminal Homicide	Robbery Person	Burglary Commercial
Rape	Aggravated Assault	Vehicle Prowling
Robbery Commercial	Burglary Residential	Vehicle Theft
	Burglary Garage	Arson

*Cases Represent LERMS Crime Codes  
 Points may indicate multiple events  
 Note: Veh Prowl is only Larceny displayed*

*For Additional Information on Incidents pertaining to an Area, Trend, or Pattern Contact Information Analysis*

0 0.15 0.3 0.6 Miles

THIS IS NOT A LEGAL DOCUMENT:  
 The information shown on this map is compiled from various sources and is subject to constant revision. Information shown on this map should not be used to determine the location of facilities in relationship to property lines, section lines, streets, etc.

Sunday - Saturday

SE - Southeast District (P6)

3/26/2023 TO 4/1/2023



<u>A/C</u>	<u>Offense Statute</u>	<u>Address</u>	<u>Reported Date</u>	<u>Dist</u>
<u>SPC6SG</u>				
C	THEFT 2D FROM BUILDING	4000 E SUMAC DR	3/27/2023	P6
C	THEFT 3D FROM MOTOR VEHICLE	4200 S HOGAN ST	3/27/2023	P6



POLICE SUMMARY - Ending: Saturday, April 1, 2023



## SW - Southwest District (P7)

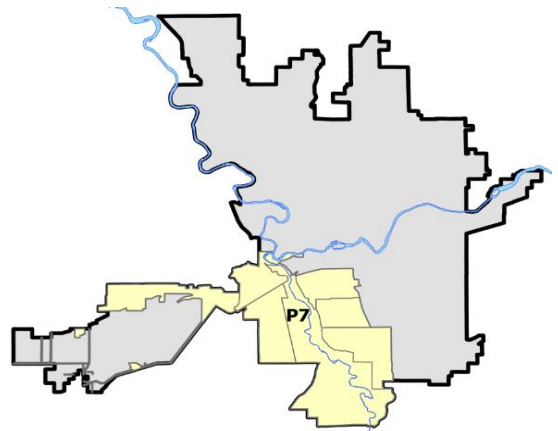
### Preliminary IBR Counts

NIBRS Categories (Part 1 Selected)		7 Day Comparison			28 Day Comparison			YTD Comparison		
		Current	Prior	Percent	Current	Prior	Percent	Current	Prior	Percent
<b>Violent</b>	Criminal Homicide	0	0		0	1	-100.00%	2	1	100.00%
	Rape	0	1	-100.00%	2	2	0.00%	6	7	-14.29%
	Robbery - Commercial	0	0		0	1	-100.00%	4	1	300.00%
	Robbery - Person	0	0		1	2	-50.00%	3	5	-40.00%
	Aggravated Assault - Non DV	0	3	-100.00%	6	1	500.00%	14	14	0.00%
	Aggravated Assault - DV	0	0		2	2	0.00%	7	7	0.00%
<b>Violent Total:</b>		0	4	-100.00%	11	9	22.22%	36	35	2.86%
<b>Property</b>	Burglary - Residential	1	1	0.00%	6	3	100.00%	20	13	53.85%
	Burglary Garage	0	1	-100.00%	2	1	100.00%	11	9	22.22%
	Burglary Commercial	1	0		1	2	-50.00%	3	14	-78.57%
	Larceny	8	17	-52.94%	52	63	-17.46%	216	322	-32.92%
	Vehicle Theft	4	3	33.33%	10	10	0.00%	32	48	-33.33%
	Arson	0	0		0	0		0	0	
<b>Property Total:</b>		14	22	-36.36%	71	79	-10.13%	282	406	-30.54%
<b>Preliminary Part 1 Crime Totals:</b>		14	26	-46.15%	82	88	-6.82%	318	441	-27.89%
<b>Current 7 Day Period:</b>		3/26/2023 - 4/1/2023			<b>Prior 7 Day Period:</b>		3/19/2023 - 3/25/2023			
<b>Current 28 Day Period:</b>		3/5/2023 - 4/1/2023			<b>Prior 28 Day Period:</b>		2/5/2023 - 3/4/2023			
<b>Current YTD Day Period:</b>		1/1/2023 - 4/1/2023			<b>Prior YTD Period:</b>		1/1/2022 - 4/1/2022			

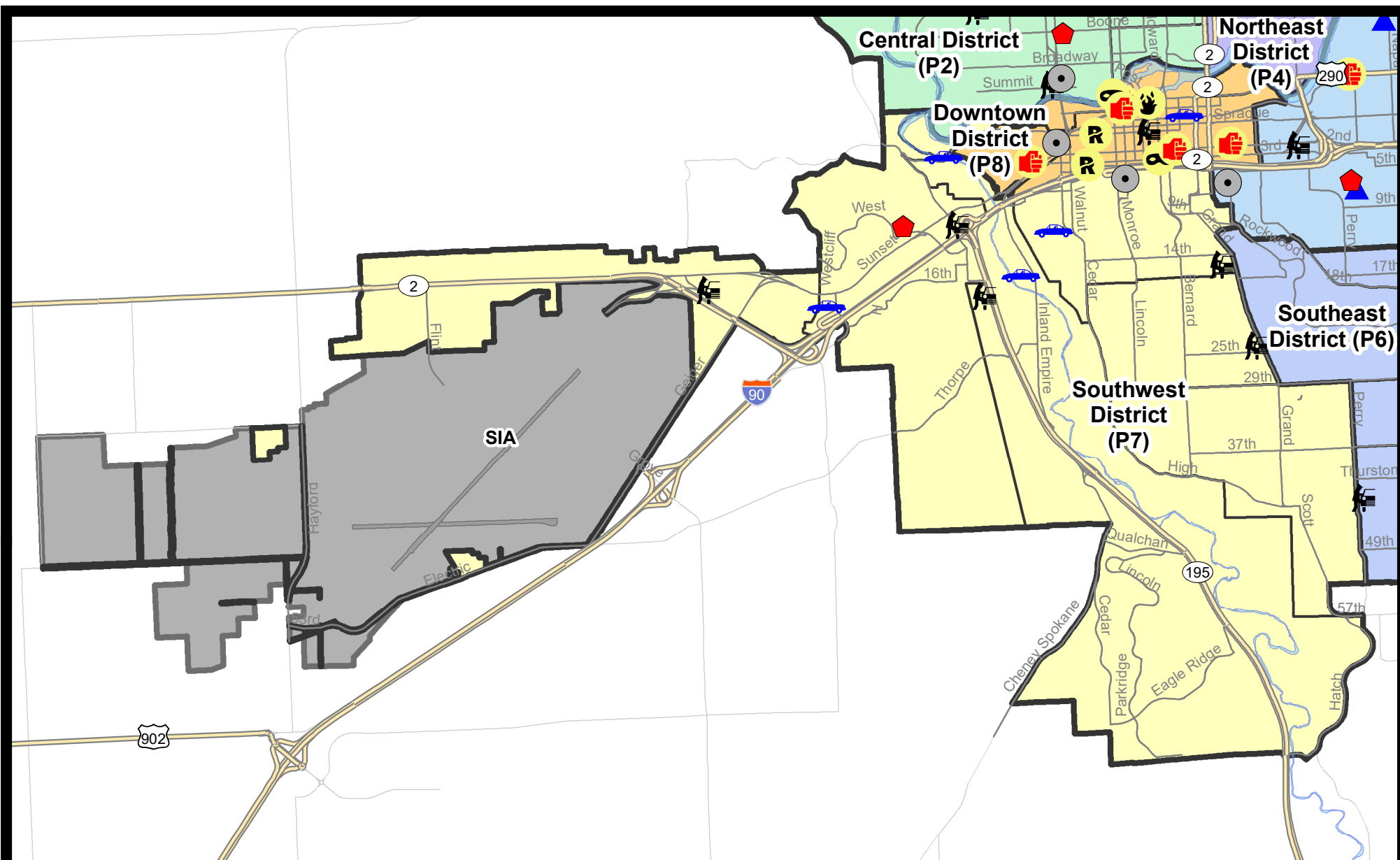
Prepared by SPD Crime Analysis Office - Monday, April 3, 2023

**NOTE:** SPD moved from UCR to the NIBRS reporting standard on 10/4/16 following the transition to a new RMS System. [Numbers on CompStat reports prior to this date should not be used as a comparison to those on this report.](#) Additional info on these reporting standards can be found on the FBI website: <https://ucr.fbi.gov/nibrs-overview>

This chart represents Preliminary counts of selected crime categories from Police Case Reports. Full statistical analysis to determine the confidence level of this data has not been performed. The % change columns on the preliminary counts differ from the percentage change on the NIBRS crime report, sometimes significantly. The CompStat report is designed for operational use and includes only selected NIBRS categories and coding less complex than full NIBRS rules. Official statistics for these and other NIBRS categories can be found on WASPC & FBI websites once available.



Note: On 1/8/23 boundary changes were implemented that incorporated portions of P7 into the Downtown DAVID Sector (SPD8BA SPD8PV); Consequently activity in P7 will appear lower if compared to printed CompStat reports prior to 1/8/23



**City of Spokane**  
**Southwest District (P7)**  
**Selected**  
**Crime Types**  
**2023-03-26 to 2023-04-01**

Prepared By:  
**Crime Analysis Unit**  
**Spokane Police Department**

**Legend**

**NIBRS Events**



Robbery Commercial

Robbery Person

Aggravated Assault

Burglary Residential

Burglary Garage

Burglary Commercial

Vehicle Prowling

Vehicle Theft

Arson

Cases Represent LERMS Crime Codes  
 Points may indicate multiple events  
 Note: Veh Prowl is only Larceny category displayed



For Additional Information on Incidents  
 pertaining to an Area, Trend, or Pattern  
 Contact Information Analysis

0 0.2 0.4 0.6 0.8 1 1.2 1.4 1.6 Miles



**THIS IS NOT A LEGAL DOCUMENT:**  
 The information shown on this map is compiled  
 from various sources and is subject to constant  
 revision. Information shown on this map should  
 not be used to determine the location of facilities  
 in relationship to property lines, section lines,  
 streets, etc.



Sunday - Saturday

SE - Southwest District (P7)

3/26/2023 TO 4/1/2023



<b><u>A/C</u></b>	<b><u>Offense Statute</u></b>	<b><u>Address</u></b>	<b><u>Reported Date</u></b>	<b><u>Dist</u></b>
<b><u>SPC7CH</u></b>				
C	BURGLARY 2D COMMERCIAL	900 W 5TH AVE	3/27/2023	P7
A	BURGLARY 2D FENCED AREA	1700 W 6TH AVE	3/29/2023	P7
C	THEFT 1D FROM MOTOR VEHICLE	0 E 16TH AVE	3/26/2023	P7
C	THEFT 2D FROM BUILDING	800 W 5TH AVE	3/28/2023	P7
C	THEFT OF MOTOR VEHICLE	1700 W 10TH AVE	3/31/2023	P7
<b><u>SPC7LC</u></b>				
C	THEFT OF A FIREARM FROM MOTOR VEHICLE	1600 S NETTLETON LN	3/28/2023	P7
C	THEFT OF MOTOR VEHICLE	1500 S CHESTNUT ST	3/29/2023	P7
<b><u>SPC7MC</u></b>				
C	THEFT 2D FROM MOTOR VEHICLE	300 E 24TH AVE	3/27/2023	P7
<b><u>SPC7WH</u></b>				
C	RESIDENTIAL BURGLARY	900 S F ST	3/31/2023	P7
C	THEFT 3D FROM MOTOR VEHICLE	800 S MILTON ST	3/27/2023	P7
C	THEFT OF MOTOR VEHICLE	1600 S RUSTLE ST	3/29/2023	P7
C	THEFT OF MOTOR VEHICLE	2900 W RIVERSIDE AVE	3/30/2023	P7
<b><u>SPC7WP</u></b>				
C	THEFT 2D FROM MOTOR VEHICLE	1600 S WINDSOR DR	3/28/2023	P7
C	THEFT 3D VEHICLE PARTS AND ACCESSORIES	8700 W US 2 HWY	3/29/2023	P7

# SPOKANE POLICE DEPARTMENT

## Downtown Precinct

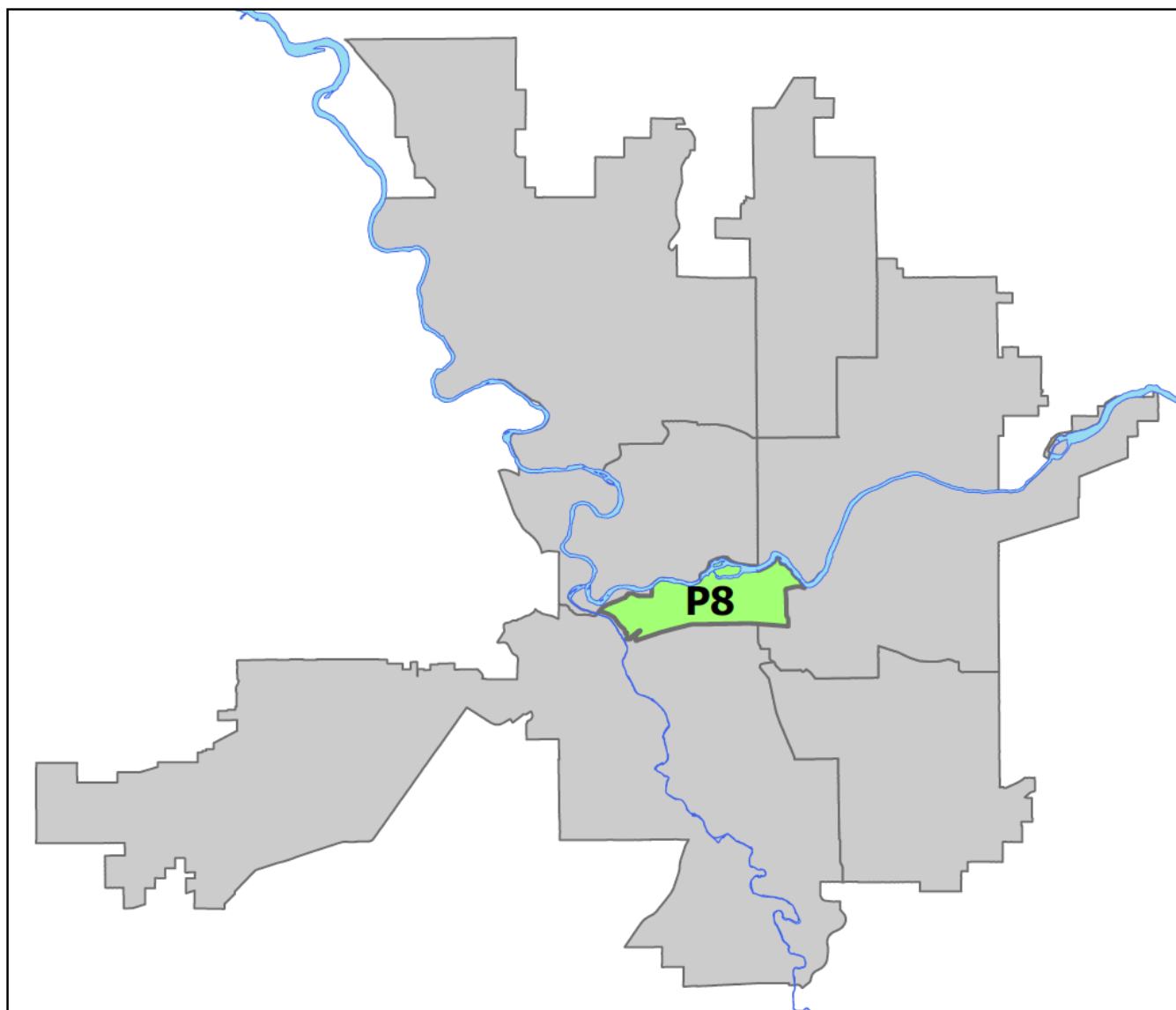
## DAVID Sector



### PSA Commander

Captain David Singley

Downtown District (P8)



POLICE SUMMARY - Ending: Saturday, April 1, 2023

## ***DOWNTOWN PRECINCT (P8) DAVID SECTOR***



### Preliminary IBR Counts

NIBRS Categories (Part 1 Selected)		7 Day Comparison			28 Day Comparison			YTD Comparison		
		Current	Prior	Percent	Current	Prior	Percent	Current	Prior	Percent
<b>Violent</b>	Criminal Homicide	0	0		0	0		0	1	-100.00%
	Rape	2	1	100.00%	3	2	50.00%	10	13	-23.08%
	Robbery - Commercial	0	0		1	2	-50.00%	4	5	-20.00%
	Robbery - Person	3	0		7	7	0.00%	21	9	133.33%
	Aggravated Assault - Non DV	6	4	50.00%	14	10	40.00%	40	27	48.15%
	Aggravated Assault - DV	0	0		3	4	-25.00%	10	4	150.00%
<b>Violent Total:</b>		11	5	120.00%	28	25	12.00%	85	59	44.07%
<b>Property</b>	Burglary - Residential	0	1	-100.00%	3	1	200.00%	9	14	-35.71%
	Burglary Garage	0	2	-100.00%	4	4	0.00%	8	2	300.00%
	Burglary Commercial	1	2	-50.00%	7	5	40.00%	20	20	0.00%
	Larceny	5	18	-72.22%	63	102	-38.24%	298	543	-45.12%
	Vehicle Theft	1	2	-50.00%	13	12	8.33%	32	50	-36.00%
	Arson	1	2	-50.00%	4	0		11	3	266.67%
<b>Property Total:</b>		8	27	-70.37%	94	124	-24.19%	378	632	-40.19%
<b>Preliminary Part 1 Crime Totals:</b>		19	32	-40.63%	122	149	-18.12%	463	691	-33.00%
<b>Current 7 Day Period:</b>		3/26/2023 - 4/1/2023			<b>Prior 7 Day Period:</b>		3/19/2023 - 3/25/2023			
<b>Current 28 Day Period:</b>		3/5/2023 - 4/1/2023			<b>Prior 28 Day Period:</b>		2/5/2023 - 3/4/2023			
<b>Current YTD Day Period:</b>		1/1/2023 - 4/1/2023			<b>Prior YTD Period:</b>		1/1/2022 - 4/1/2022			

Prepared by SPD Crime Analysis Office - Monday, April 3, 2023

**NOTE:** SPD moved from UCR to the NIBRS reporting standard on 10/4/16 following the transition to a new RMS System. [Numbers on CompStat reports prior to this date should not be used as a comparison to those on this report.](#) Additional info on these reporting standards can be found on the FBI website: <https://ucr.fbi.gov/nibrs-overview>

This chart represents Preliminary counts of selected crime categories from Police Case Reports. Full statistical analysis to determine the confidence level of this data has not been performed. The % change columns on the preliminary counts differ from the percentage change on the NIBRS crime report, sometimes significantly. The CompStat report is designed for operational use and includes only selected NIBRS categories and coding less complex than full NIBRS rules. Official statistics for these and other NIBRS categories can be found on WASPC & FBI websites once available.



**Note:** On 1/8/23 boundary changes incorporated portions of P7 into the Downtown Precinct (SPD8BA and SPD8PV); Consequently activity in P8 will appear higher if compared to printed CompStat reports prior to 1/8/23



Sunday - Saturday

SW - Downtown District (P8)

3/26/2023 TO 4/1/2023



<u>A/C</u>	<u>Offense Statute</u>	<u>Address</u>	<u>Reported Date</u>	<u>Dist</u>
<b><u>SPD8BA</u></b>				
A	ASSAULT 1D	200 S ELM ST	3/31/2023	P8
C	BURGLARY 2D COMMERCIAL	1600 W PACIFIC AVE	3/27/2023	P8
<b><u>SPD8EC</u></b>				
C	ASSAULT 2D	200 E 2ND AVE	3/26/2023	P8
<b><u>SPD8RS</u></b>				
C	ARSON 2D	200 N HOWARD ST	3/26/2023	P8
C	ASSAULT 2D	W SPOKANE FALLS BLVD / N LINCOLN ST	3/29/2023	P8
C	ASSAULT 2D	300 W 2ND AVE	3/30/2023	P8
C	HARASSMENT WEAPON INVOLVED	300 W 2ND AVE	3/26/2023	P8
C	HARASSMENT WEAPON INVOLVED	900 W MAIN AVE	3/26/2023	P8
C	IBR Purposes Only - All Other Larceny	2000 W 6TH CT	3/27/2023	P8
C	RAPE 1D		3/29/2023	P8
C	RAPE 2D		3/31/2023	P7
C	ROBBERY 1D PERSON	W 3RD AVE / S STEVENS ST	3/27/2023	P8
C	ROBBERY 1D PERSON	300 N MONROE ST	3/30/2023	P1
C	ROBBERY 2D PERSON	W SPOKANE FALLS BLVD / N LINCOLN ST	3/29/2023	P8
C	TAKING MOTOR VEHICLE WITHOUT PERMISSION 2D	200 W RIVERSIDE AVE	3/31/2023	P8
C	THEFT 2D ALL OTHER	0 W PACIFIC AVE	3/29/2023	P8
C	THEFT 2D FROM BUILDING	200 W 1ST AVE	3/27/2023	P8
C	THEFT 2D FROM MOTOR VEHICLE	S HOWARD ST / W 1ST AVE	3/29/2023	P8
C	THEFT OF A FIREARM FROM MOTOR VEHICLE	S HOWARD ST / W 1ST AVE	3/29/2023	P8



POLICE SUMMARY - Ending: Saturday, April 1, 2023



## Other Jurisdiction or Unk District

### Preliminary IBR Counts

NIBRS Categories (Part 1 Selected)		7 Day Comparison			28 Day Comparison			YTD Comparison		
		Current	Prior	Percent	Current	Prior	Percent	Current	Prior	Percent
Violent	Criminal Homicide	0	0		0	0		0	0	
	Rape	0	1	-100.00%	2	2	0.00%	5	1	400.00%
	Robbery - Commercial	0	0		0	0		0	0	
	Robbery - Person	0	0		0	0		1	0	
	Aggravated Assault - Non DV	0	0		0	0		0	1	-100.00%
	Aggravated Assault - DV	0	0		0	0		0	1	-100.00%
	Violent Total:	0	1	-100.00%	2	2	0.00%	6	3	100.00%
Property	Burglary - Residential	0	0		0	0		0	0	
	Burglary Garage	1	0		1	0		1	0	
	Burglary Commercial	0	0		0	0		0	1	-100.00%
	Larceny	44	27	62.96%	71	1	7000.00%	77	19	305.26%
	Vehicle Theft	0	1	-100.00%	1	0		1	1	0.00%
	Arson	0	0		0	0		0	0	
	Property Total:	45	28	60.71%	73	1	7200.00%	79	21	276.19%
Preliminary Part 1 Crime Totals:		45	29	55.17%	75	3	2400.00%	85	24	254.17%
Current 7 Day Period:		3/26/2023 - 4/1/2023			Prior 7 Day Period:		3/19/2023 - 3/25/2023			
Current 28 Day Period:		3/5/2023 - 4/1/2023			Prior 28 Day Period:		2/5/2023 - 3/4/2023			
Current YTD Day Period:		1/1/2023 - 4/1/2023			Prior YTD Period:		1/1/2022 - 4/1/2022			

Prepared by SPD Crime Analysis Office - Monday, April 3, 2023

**NOTE:** SPD moved from UCR to the NIBRS reporting standard on 10/4/16 following the transition to a new RMS System. [Numbers on CompStat reports prior to this date should not be used as a comparison to those on this report.](#) Additional info on these reporting standards can be found on the FBI website: <https://ucr.fbi.gov/nibrs-overview>

This chart represents Preliminary counts of selected crime categories from Police Case Reports. Full statistical analysis to determine the confidence level of this data has not been performed. The % change columns on the preliminary counts differ from the percentage change on the NIBRS crime report, sometimes significantly. The CompStat report is designed for operational use and includes only selected NIBRS categories and coding less complex than full NIBRS rules. Official statistics for these and other NIBRS categories can be found on WASPC & FBI websites once available.

Sunday - Saturday

3/26/2023 TO 4/1/2023

Other Jurisdiction/Unk District



<u>A/C</u>	<u>Offense Statute</u>	<u>Address</u>	<u>Reported Date</u>	<u>Dist</u>
C	BURGLARY 2D GARAGE		3/31/2023	
C	THEFT 1D VEHICLE PARTS AND ACCESSORIES		3/27/2023	
C	THEFT 2D ALL OTHER		3/27/2023	
C	THEFT 2D ALL OTHER		3/28/2023	
C	THEFT 2D FROM MOTOR VEHICLE		3/27/2023	
C	THEFT 2D FROM MOTOR VEHICLE		3/27/2023	
C	THEFT 2D FROM MOTOR VEHICLE		3/31/2023	
C	THEFT 2D SHOPLIFTING		3/28/2023	
C	THEFT 2D SHOPLIFTING		3/28/2023	
C	THEFT 2D SHOPLIFTING		3/31/2023	
C	THEFT 2D VEHICLE PARTS AND ACCESSORIES		3/26/2023	
C	THEFT 3D ALL OTHER		3/28/2023	
C	THEFT 3D ALL OTHER		3/28/2023	
C	THEFT 3D ALL OTHER		3/31/2023	
C	THEFT 3D FROM BUILDING		3/28/2023	
C	THEFT 3D FROM MOTOR VEHICLE		3/26/2023	
C	THEFT 3D FROM MOTOR VEHICLE		3/27/2023	
C	THEFT 3D FROM MOTOR VEHICLE		3/28/2023	
C	THEFT 3D FROM MOTOR VEHICLE		3/30/2023	
C	THEFT 3D FROM MOTOR VEHICLE		3/30/2023	
C	THEFT 3D FROM MOTOR VEHICLE		4/1/2023	
C	THEFT 3D FROM MOTOR VEHICLE		4/1/2023	
C	THEFT 3D FROM MOTOR VEHICLE		4/1/2023	
C	THEFT 3D SHOPLIFTING		3/26/2023	
C	THEFT 3D SHOPLIFTING		3/26/2023	
C	THEFT 3D SHOPLIFTING		3/26/2023	
C	THEFT 3D SHOPLIFTING		3/27/2023	
C	THEFT 3D SHOPLIFTING		3/28/2023	
C	THEFT 3D SHOPLIFTING		3/28/2023	
C	THEFT 3D SHOPLIFTING		3/28/2023	
C	THEFT 3D SHOPLIFTING		3/27/2023	
C	THEFT 3D SHOPLIFTING		3/27/2023	
C	THEFT 3D SHOPLIFTING		3/27/2023	
C	THEFT 3D SHOPLIFTING		3/29/2023	
C	THEFT 3D SHOPLIFTING		3/29/2023	
C	THEFT 3D SHOPLIFTING		3/29/2023	
C	THEFT 3D SHOPLIFTING		3/30/2023	
C	THEFT 3D SHOPLIFTING		3/30/2023	

For protection of victim privacy, the entire address on sexual assault crimes has been redacted.

<b>A/C</b>	<b>Offense Statute</b>	<b>Address</b>	<b>Reported Date</b>	<b>Dist</b>
C	THEFT 3D SHOPLIFTING		3/27/2023	
C	THEFT 3D SHOPLIFTING		3/31/2023	
C	THEFT 3D SHOPLIFTING		3/31/2023	
C	THEFT 3D SHOPLIFTING		4/1/2023	
C	THEFT 3D SHOPLIFTING		4/1/2023	
C	THEFT 3D SHOPLIFTING		4/1/2023	
C	THEFT 3D VEHICLE PARTS AND ACCESSORIES		3/28/2023	