

# SPOKANE POLICE DEPARTMENT

## PRELIMINARY CITYWIDE IBR CRIME REPORT



### Preliminary IBR Counts

CHIEF OF POLICE

Craig Meidl

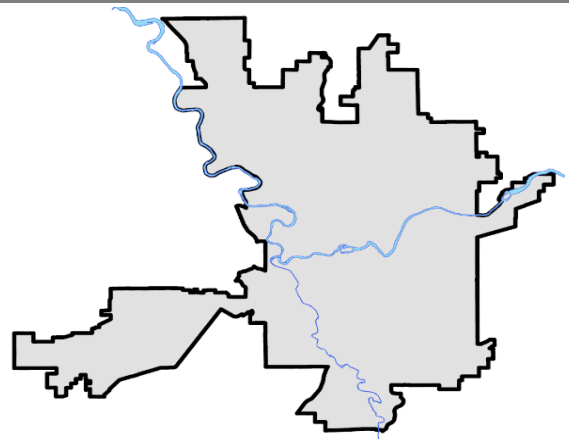
Period Ending: Saturday, March 18, 2023

NIBRS Categories (Part 1 Selected)		7 Day Comparison			28 Day Comparison			YTD Comparison		
		Current	Prior	Percent	Current	Prior	Percent	Current	Prior	Percent
<b>Violent</b>	Criminal Homicide	0	0		0	2	-100.00%	3	5	-40.00%
	Rape	5	3	66.67%	18	20	-10.00%	50	48	4.17%
	Robbery - Commercial	1	1	0.00%	4	6	-33.33%	16	27	-40.74%
	Robbery - Person	3	6	-50.00%	19	12	58.33%	43	42	2.38%
	Aggravated Assault - Non DV	7	12	-41.67%	31	53	-41.51%	114	99	15.15%
	Aggravated Assault - DV	7	9	-22.22%	32	33	-3.03%	83	70	18.57%
<b>Violent Total:</b>		23	31	-25.81%	104	126	-17.46%	309	291	6.19%
<b>Property</b>	Burglary - Residential	20	17	17.65%	54	70	-22.86%	204	152	34.21%
	Burglary Garage	9	5	80.00%	26	35	-25.71%	93	54	72.22%
	Burglary Commercial	10	7	42.86%	33	51	-35.29%	118	137	-13.87%
	Larceny	166	150	10.67%	613	767	-20.08%	1934	2303	-16.02%
	Vehicle Theft	33	27	22.22%	125	106	17.92%	339	377	-10.08%
	Arson	1	2	-50.00%	4	11	-63.64%	21	13	61.54%
<b>Property Total:</b>		239	208	14.90%	855	1040	-17.79%	2709	3036	-10.77%
<b>Preliminary Part 1 Crime Totals:</b>		262	239	9.62%	959	1166	-17.75%	3018	3327	-9.29%
<b>Current 7 Day Period:</b>		3/12/2023 - 3/18/2023			<b>Prior 7 Day Period:</b>		3/5/2023 - 3/11/2023			
<b>Current 28 Day Period:</b>		2/19/2023 - 3/18/2023			<b>Prior 28 Day Period:</b>		1/22/2023 - 2/18/2023			
<b>Current YTD Day Period:</b>		1/1/2023 - 3/18/2023			<b>Prior YTD Period:</b>		1/1/2022 - 3/18/2022			

Prepared by SPD Crime Analysis Office - Monday, March 20, 2023

**NOTE:** SPD moved from UCR to the NIBRS reporting standard on 10/4/16 following the transition to a new RMS System. [Numbers on CompStat reports prior to this date should not be used as a comparison to those on this report.](#) Additional info on these reporting standards can be found on the FBI website: <https://ucr.fbi.gov/nibrs-overview>

This chart represents Preliminary counts of selected crime categories from Police Case Reports. Full statistical analysis to determine the confidence level of this data has not been performed. The % change columns on the preliminary counts differ from the percentage change on the NIBRS crime report, sometimes significantly. The CompStat report is designed for operational use and includes only selected NIBRS categories and coding less complex than full NIBRS rules. Official statistics for these and other NIBRS categories can be found on WASPC & FBI websites once available.



# SPOKANE POLICE DEPARTMENT

## Northwest Precinct

## ADAM Sector



### PSA Commander

Captain Tom Hendren

Northwest District (P1)

Central District (P2)



POLICE SUMMARY - Ending: Saturday, March 18, 2023

## NORTHWEST PRECINCT (P1, P2) ADAM SECTOR



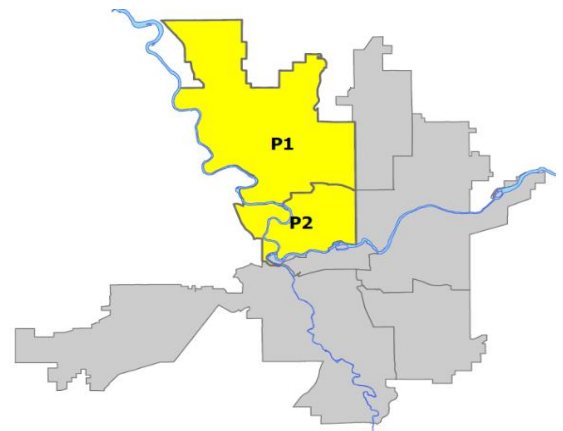
### Preliminary IBR Counts

NIBRS Categories (Part 1 Selected)		7 Day Comparison			28 Day Comparison			YTD Comparison		
		Current	Prior	Percent	Current	Prior	Percent	Current	Prior	Percent
Violent	Criminal Homicide	0	0		0	1	-100.00%	1	1	0.00%
	Rape	2	0		3	3	0.00%	7	12	-41.67%
	Robbery - Commercial	0	1	-100.00%	1	0		1	8	-87.50%
	Robbery - Person	0	1	-100.00%	2	0		3	10	-70.00%
	Aggravated Assault - Non DV	2	2	0.00%	9	5	80.00%	21	23	-8.70%
	Aggravated Assault - DV	3	2	50.00%	9	10	-10.00%	23	19	21.05%
Violent Total:		7	6	16.67%	24	19	26.32%	56	73	-23.29%
Property	Burglary - Residential	4	8	-50.00%	16	26	-38.46%	69	40	72.50%
	Burglary Garage	3	1	200.00%	6	14	-57.14%	25	17	47.06%
	Burglary Commercial	2	1	100.00%	7	17	-58.82%	27	26	3.85%
	Larceny	42	29	44.83%	130	139	-6.47%	371	419	-11.46%
	Vehicle Theft	12	9	33.33%	36	22	63.64%	88	86	2.33%
	Arson	0	1	-100.00%	1	2	-50.00%	4	3	33.33%
Property Total:		63	49	28.57%	196	220	-10.91%	584	591	-1.18%
Preliminary Part 1 Crime Totals:		70	55	27.27%	220	239	-7.95%	640	664	-3.61%
Current 7 Day Period:		3/12/2023 - 3/18/2023			Prior 7 Day Period:		3/5/2023 - 3/11/2023			
Current 28 Day Period:		2/19/2023 - 3/18/2023			Prior 28 Day Period:		1/22/2023 - 2/18/2023			
Current YTD Day Period:		1/1/2023 - 3/18/2023			Prior YTD Period:		1/1/2022 - 3/18/2022			

Prepared by SPD Crime Analysis Office - Monday, March 20, 2023

**NOTE:** SPD moved from UCR to the NIBRS reporting standard on 10/4/16 following the transition to a new RMS System. [Numbers on CompStat reports prior to this date should not be used as a comparison to those on this report.](#) Additional info on these reporting standards can be found on the FBI website: <https://ucr.fbi.gov/nibrs-overview>

This chart represents Preliminary counts of selected crime categories from Police Case Reports. Full statistical analysis to determine the confidence level of this data has not been performed. The % change columns on the preliminary counts differ from the percentage change on the NIBRS crime report, sometimes significantly. The CompStat report is designed for operational use and includes only selected NIBRS categories and coding less complex than full NIBRS rules. Official statistics for these and other NIBRS categories can be found on WASPC & FBI websites once available.



Note: On 1/8/23 boundary changes were implemented dividing the North Precinct into two (NW and NE). The Northwest Precinct ADAM Sector consists of P1 and P2; Consequently this page did not exist on printed CompStat reports prior to 1/8/23

POLICE SUMMARY - Ending: Saturday, March 18, 2023



## NW - Northwest District (P1)

### Preliminary IBR Counts

NIBRS Categories (Part 1 Selected)		7 Day Comparison			28 Day Comparison			YTD Comparison		
		Current	Prior	Percent	Current	Prior	Percent	Current	Prior	Percent
Violent	Criminal Homicide	0	0		0	0		0	1	-100.00%
	Rape	0	0		0	2	-100.00%	2	4	-50.00%
	Robbery - Commercial	0	0		0	0		0	3	-100.00%
	Robbery - Person	0	0		0	0		1	5	-80.00%
	Aggravated Assault - Non DV	1	1	0.00%	5	3	66.67%	11	9	22.22%
	Aggravated Assault - DV	0	1	-100.00%	3	5	-40.00%	11	7	57.14%
Violent Total:		1	2	-50.00%	8	10	-20.00%	25	29	-13.79%
Property	Burglary - Residential	2	3	-33.33%	8	14	-42.86%	37	20	85.00%
	Burglary Garage	2	1	100.00%	3	6	-50.00%	10	9	11.11%
	Burglary Commercial	1	0		2	10	-80.00%	14	10	40.00%
	Larceny	23	15	53.33%	73	64	14.06%	187	169	10.65%
	Vehicle Theft	6	3	100.00%	13	7	85.71%	31	33	-6.06%
	Arson	0	0		0	1	-100.00%	1	0	
Property Total:		34	22	54.55%	99	102	-2.94%	280	241	16.18%
Preliminary Part 1 Crime Totals:		35	24	45.83%	107	112	-4.46%	305	270	12.96%
Current 7 Day Period:		3/12/2023 - 3/18/2023			Prior 7 Day Period:		3/5/2023 - 3/11/2023			
Current 28 Day Period:		2/19/2023 - 3/18/2023			Prior 28 Day Period:		1/22/2023 - 2/18/2023			
Current YTD Day Period:		1/1/2023 - 3/18/2023			Prior YTD Period:		1/1/2022 - 3/18/2022			

Prepared by SPD Crime Analysis Office - Monday, March 20, 2023

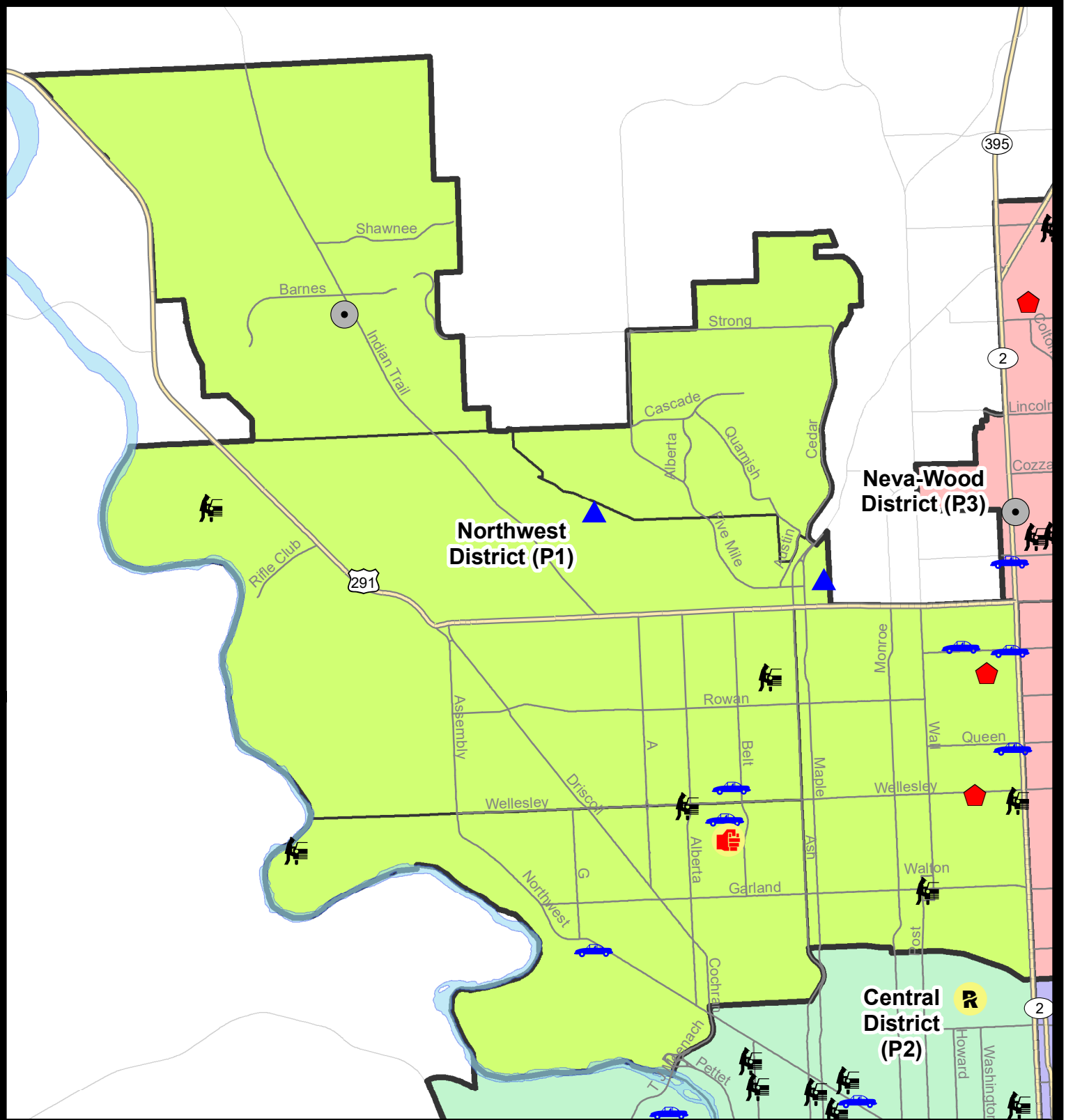
**NOTE:** SPD moved from UCR to the NIBRS reporting standard on 10/4/16 following the transition to a new RMS System. [Numbers on CompStat reports prior to this date should not be used as a comparison to those on this report.](#) Additional info on these reporting standards can be found on the FBI website: <https://ucr.fbi.gov/nibrs-overview>

This chart represents Preliminary counts of selected crime categories from Police Case Reports. Full statistical analysis to determine the confidence level of this data has not been performed. The % change columns on the preliminary counts differ from the percentage change on the NIBRS crime report, sometimes significantly. The CompStat report is designed for operational use and includes only selected NIBRS categories and coding less complex than full NIBRS rules. Official statistics for these and other NIBRS categories can be found on WASPC & FBI websites once available.



Note: On 1/8/23 a boundary change to P1 added a portion of the prior area to P2 (SPA2EG); Consequently activity in P1 will appear a bit lower if compared to printed CompStat reports prior to 1/8/23





**City of Spokane**  
**Northwest District (P1)**  
**Selected**  
**Crime Codes**  
**2023-03-12 to 2023-03-18**  
 Prepared By:  
 Crime Analysis Unit  
 Spokane Police Department

**Legend**

**NIBRS Events**



Criminal Homicide



Rape



Robbery Commercial



Robbery Person



Aggravated Assault



Burglary Residential



Burglary Garage



Burglary Commercial



Vehicle Prowling



Vehicle Theft



Arson



Cases Represent LERMS Crime Codes  
 Points may indicate multiple events  
 Note: Veh Prowl is only Larceny displayed

For Additional Information on  
 Incidents pertaining to an  
 Area, Trend, or Pattern  
 Contact Information Analysis

0 0.25 0.5 1 Miles



THIS IS NOT A LEGAL DOCUMENT:  
 The information shown on this map is compiled  
 from various sources and is subject to constant  
 revision. Information shown on this map should  
 not be used to determine the location of facilities  
 in relationship to property lines, section lines,  
 streets, etc.

Sunday - Saturday

3/12/2023 TO 3/18/2023

NW - Northwest District (P1)



<u>A/C</u>	<u>Offense Statute</u>	<u>Address</u>	<u>Reported Date</u>	<u>Dist</u>
<b><u>SPA1AD</u></b>				
C	ASSAULT 2D	2300 W LONGFELLOW AVE	3/17/2023	P1
C	RETAIL THEFT WITH SPECIAL CIRCUMSTANCES 3D	2300 W WELLESLEY AVE	3/13/2023	P1
C	THEFT 2D ALL OTHER	2200 W WELLESLEY AVE	3/16/2023	P1
C	THEFT 3D ALL OTHER	2300 W LONGFELLOW AVE	3/17/2023	P1
C	THEFT 3D FROM BUILDING	2300 W WELLESLEY AVE	3/18/2023	P1
C	THEFT 3D FROM MOTOR VEHICLE	4600 N AUBREY L WHITE PKWY	3/12/2023	P1
C	THEFT 3D FROM MOTOR VEHICLE	2600 W WELLESLEY AVE	3/13/2023	P1
C	THEFT 3D SHOPLIFTING	2200 W WELLESLEY AVE	3/12/2023	P1
C	THEFT 3D SHOPLIFTING	2300 W WELLESLEY AVE	3/12/2023	P1
C	THEFT 3D SHOPLIFTING	2300 W WELLESLEY AVE	3/12/2023	P1
C	THEFT 3D SHOPLIFTING	2300 W WELLESLEY AVE	3/13/2023	P1
C	THEFT 3D SHOPLIFTING	2300 W WELLESLEY AVE	3/17/2023	P1
C	THEFT 3D SHOPLIFTING	2300 W WELLESLEY AVE	3/18/2023	P1
C	THEFT OF MOTOR VEHICLE	N F ST / W GLASS AVE	3/16/2023	P7
C	THEFT OF MOTOR VEHICLE	2300 W WELLESLEY AVE	3/18/2023	P1
<b><u>SPA1BS</u></b>				
A	BURGLARY 2D GARAGE	3100 W EXCELL AVE	3/13/2023	P1
C	BURGLARY 2D GARAGE	6500 N CEDAR RD	3/14/2023	P1
C	THEFT 3D ALL OTHER	7000 N FISCHER CT	3/13/2023	P1
<b><u>SPA1IT</u></b>				
C	BURGLARY 2D COMMERCIAL	8900 N INDIAN TRAIL RD	3/13/2023	P1
<b><u>SPA1NH</u></b>				
A	RESIDENTIAL BURGLARY	200 W JOSEPH AVE	3/15/2023	P2
C	RESIDENTIAL BURGLARY	4600 N WHITEHOUSE ST	3/17/2023	P1
C	THEFT 2D FROM BUILDING	4800 N DIVISION ST	3/13/2023	P1
C	THEFT 2D FROM MOTOR VEHICLE	4600 N DIVISION ST	3/14/2023	P1
C	THEFT 3D FROM BUILDING	1600 W ROWAN AVE	3/12/2023	P1
C	THEFT 3D FROM MOTOR VEHICLE	700 W GARLAND AVE	3/12/2023	P1
C	THEFT OF MOTOR VEHICLE	0 W CENTRAL AVE	3/13/2023	P1
C	THEFT OF MOTOR VEHICLE	5000 N ATLANTIC ST	3/15/2023	P1
C	THEFT OF MOTOR VEHICLE	5900 N WASHINGTON ST	3/18/2023	P1
<b><u>SPA1NW</u></b>				
C	TAKING MOTOR VEHICLE WITHOUT PERMISSION 2D	2200 W BROAD AVE	3/16/2023	P1
C	THEFT 1D ALL OTHER	3800 W EVERETT PL	3/15/2023	P1
C	THEFT 2D ALL OTHER	2200 W SANSON AVE	3/12/2023	P1
C	THEFT 3D ALL OTHER	4000 W SANSON AVE	3/15/2023	P1
C	THEFT 3D FROM MOTOR VEHICLE	7300 N TUCANNON ST	3/15/2023	P1

For protection of victim privacy, the entire address on sexual assault crimes has been redacted.

<b><u>A/C</u></b>	<b><u>Offense Statute</u></b>	<b><u>Address</u></b>	<b><u>Reported Date</u></b>	<b><u>Dist</u></b>
C	THEFT 3D FROM MOTOR VEHICLE	5700 N ELM ST	3/15/2023	
C	THEFT 3D VEHICLE PARTS AND ACCESSORIES	7500 N TUCANNON ST	3/16/2023	P1

POLICE SUMMARY - Ending: Saturday, March 18, 2023



## NW - North Central District (P2)

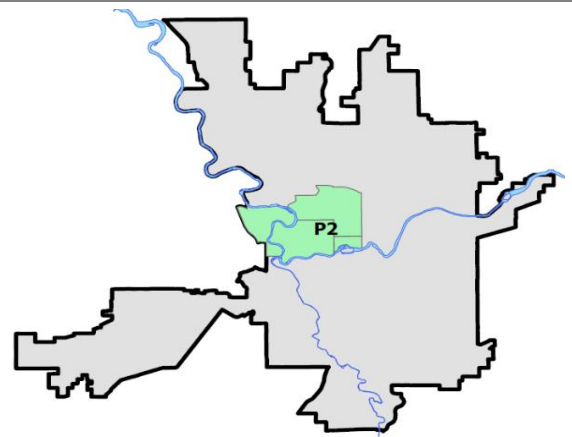
### Preliminary IBR Counts

NIBRS Categories (Part 1 Selected)		7 Day Comparison			28 Day Comparison			YTD Comparison		
		Current	Prior	Percent	Current	Prior	Percent	Current	Prior	Percent
<b>Violent</b>	Criminal Homicide	0	0		0	1	-100.00%	1	0	
	Rape	2	0		3	1	200.00%	5	8	-37.50%
	Robbery - Commercial	0	1	-100.00%	1	0		1	5	-80.00%
	Robbery - Person	0	1	-100.00%	2	0		2	5	-60.00%
	Aggravated Assault - Non DV	1	1	0.00%	4	2	100.00%	10	14	-28.57%
	Aggravated Assault - DV	3	1	200.00%	6	5	20.00%	12	12	0.00%
<b>Violent Total:</b>		6	4	50.00%	16	9	77.78%	31	44	-29.55%
<b>Property</b>	Burglary - Residential	2	5	-60.00%	8	12	-33.33%	32	20	60.00%
	Burglary Garage	1	0		3	8	-62.50%	15	8	87.50%
	Burglary Commercial	1	1	0.00%	5	7	-28.57%	13	16	-18.75%
	Larceny	19	14	35.71%	57	75	-24.00%	184	250	-26.40%
	Vehicle Theft	6	6	0.00%	23	15	53.33%	57	53	7.55%
	Arson	0	1	-100.00%	1	1	0.00%	3	3	0.00%
<b>Property Total:</b>		29	27	7.41%	97	118	-17.80%	304	350	-13.14%
<b>Preliminary Part 1 Crime Totals:</b>		35	31	12.90%	113	127	-11.02%	335	394	-14.97%
<b>Current 7 Day Period:</b>		3/12/2023 - 3/18/2023			<b>Prior 7 Day Period:</b>		3/5/2023 - 3/11/2023			
<b>Current 28 Day Period:</b>		2/19/2023 - 3/18/2023			<b>Prior 28 Day Period:</b>		1/22/2023 - 2/18/2023			
<b>Current YTD Day Period:</b>		1/1/2023 - 3/18/2023			<b>Prior YTD Period:</b>		1/1/2022 - 3/18/2022			

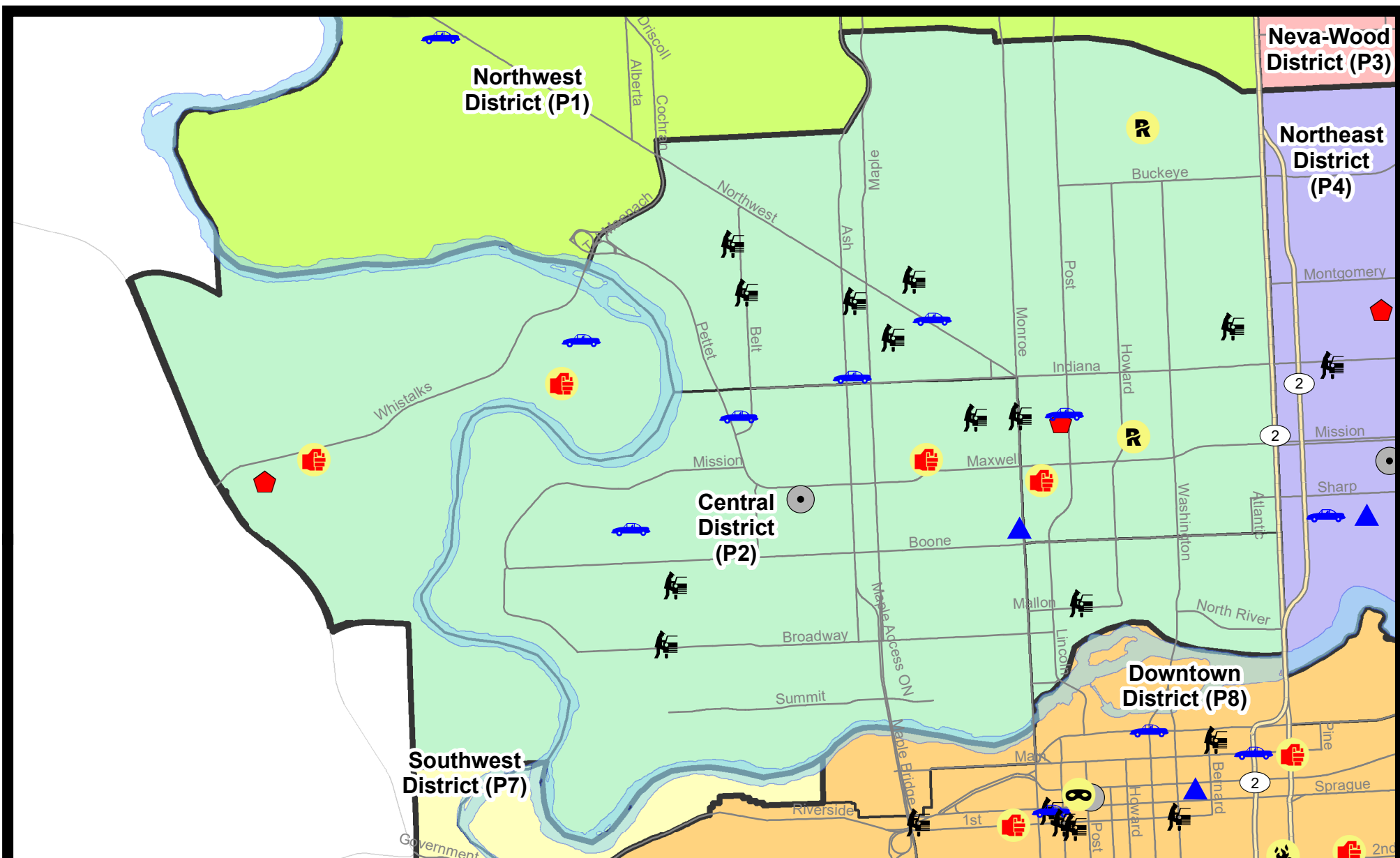
Prepared by SPD Crime Analysis Office - Monday, March 20, 2023


**NOTE:** SPD moved from UCR to the NIBRS reporting standard on 10/4/16 following the transition to a new RMS System. [Numbers on CompStat reports prior to this date should not be used as a comparison to those on this report.](#) Additional info on these reporting standards can be found on the FBI website: <https://ucr.fbi.gov/nibrs-overview>

This chart represents Preliminary counts of selected crime categories from Police Case Reports. Full statistical analysis to determine the confidence level of this data has not been performed. The % change columns on the preliminary counts differ from the percentage change on the NIBRS crime report, sometimes significantly. The CompStat report is designed for operational use and includes only selected NIBRS categories and coding less complex than full NIBRS rules. Official statistics for these and other NIBRS categories can be found on WASPC & FBI websites once available.



Note: On 1/8/23 a boundary change to P2 added a portion of the P1 area into P2 (SPA2EG); Consequently activity in P2 will appear a bit higher if compared to printed CompStat reports prior to 1/8/23






**City of Spokane**  
**Central District (P2)**  
**Selected Crime Types**  
**2023-03-12 to 2023-03-18**  
 Prepared By:  
**Crime Analysis Unit**  
**Spokane Police Department**

**Legend**

**NIBRS Events**

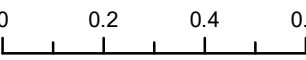

 Criminal Homicide	 Robbery Commercial	 Aggravated Assault	 Burglary Commercial
 Rape	 Robbery Person	 Burglary Residential	 Vehicle Prowling
		 Burglary Garage	 Vehicle Theft
			 Arson

*Cases Represent LERMS Crime Codes*  
*Points may indicate multiple events*  
*Note: Veh Prowl is only Larceny category displayed*





**For Additional Information on Incidents**  
**pertaining to an Area, Trend, or Pattern**  
**Contact Information Analysis**

0 0.2 0.4 0.6 Miles

THIS IS NOT A LEGAL DOCUMENT:  
 The information shown on this map is compiled from various sources and is subject to constant revision. Information shown on this map should not be used to determine the location of facilities in relationship to property lines, section lines, streets, etc.

Sunday - Saturday

NW - Central District (P2)

3/12/2023 TO 3/18/2023



<u>A/C</u>	<u>Offense Statute</u>	<u>Address</u>	<u>Reported Date</u>	<u>Dist</u>
<b><u>SPA2EG</u></b>				
C	ASSAULT 2D	1400 N LINCOLN ST	3/13/2023	P1
C	RAPE 2D		3/12/2023	P1
C	RAPE 3D		3/16/2023	P4
A	RESIDENTIAL BURGLARY	800 W AUGUSTA AVE	3/16/2023	P1
C	THEFT 2D FROM MOTOR VEHICLE	2200 N ASH ST	3/15/2023	P2
C	THEFT 2D FROM MOTOR VEHICLE	2300 N CEDAR ST	3/17/2023	P2
C	THEFT 2D VEHICLE PARTS AND ACCESSORIES	1000 W MANSFIELD AVE	3/14/2023	P1
C	THEFT 3D FROM MOTOR VEHICLE	2100 W JACKSON AVE	3/12/2023	P2
A	THEFT 3D FROM MOTOR VEHICLE	2200 N BELT ST	3/16/2023	P2
C	THEFT 3D FROM MOTOR VEHICLE	100 W KNOX AVE	3/16/2023	P2
C	THEFT 3D FROM MOTOR VEHICLE	N WALNUT ST / W KNOX AVE	3/17/2023	P1
C	THEFT 3D FROM MOTOR VEHICLE	1700 N MONROE ST	3/16/2023	
C	THEFT OF MOTOR VEHICLE	1300 W NORTHWEST BLVD	3/13/2023	P1
C	THEFT OF MOTOR VEHICLE	1700 N POST ST	3/14/2023	P1
C	THEFT OF MOTOR VEHICLE	1900 N ASH ST	3/16/2023	P2
<b><u>SPA2RS</u></b>				
C	THEFT 2D FROM BUILDING	900 N WASHINGTON ST	3/13/2023	P2
C	THEFT 2D FROM MOTOR VEHICLE	700 W MALLON AVE	3/17/2023	
<b><u>SPA2WC</u></b>				
C	BURGLARY 2D COMMERCIAL	1400 N ELM ST	3/18/2023	P1
C	BURGLARY 2D GARAGE	1200 N MONROE ST	3/16/2023	
C	HARASSMENT FELONY WEAPON INVOLVED	1500 N CEDAR ST	3/16/2023	P1
C	MAIL THEFT	1000 N WALNUT ST	3/16/2023	P2
C	MAIL THEFT	2700 W GARDNER AVE	3/17/2023	P2
C	THEFT 2D ALL OTHER	1500 N MAPLE ST	3/17/2023	
C	THEFT 2D FROM MOTOR VEHICLE	2400 W GARDNER AVE	3/12/2023	P2
C	THEFT 3D ALL OTHER	2300 W BOONE AVE	3/18/2023	P2
C	THEFT 3D FROM MOTOR VEHICLE	1100 W AUGUSTA AVE	3/14/2023	P2
C	THEFT 3D FROM MOTOR VEHICLE	2500 W BROADWAY AVE	3/15/2023	
C	THEFT OF MOTOR VEHICLE	2600 W SHARP AVE	3/15/2023	P2
C	THEFT OF MOTOR VEHICLE	1700 N PETTET DR	3/17/2023	P1
<b><u>SPA2WH</u></b>				
C	ASSAULT 2D	1900 N HOLY NAMES CT	3/16/2023	P1
C	HARASSMENT FELONY WEAPON INVOLVED	3800 W WHISTALKS WAY	3/15/2023	P1
C	RESIDENTIAL BURGLARY	1600 N RIVER RIDGE BLVD	3/16/2023	P1
C	THEFT 3D ALL OTHER	1600 N RIVER RIDGE BLVD	3/16/2023	P1
C	THEFT 3D FROM BUILDING	2800 W ELLIOTT DR	3/13/2023	

For protection of victim privacy, the entire address on sexual assault crimes has been redacted.

<b><u>A/C</u></b>	<b><u>Offense Statute</u></b>	<b><u>Address</u></b>	<b><u>Reported Date</u></b>	<b><u>Dist</u></b>
C	THEFT OF MOTOR VEHICLE	2800 W ELLIOTT DR	3/15/2023	P1



# SPOKANE POLICE DEPARTMENT

## Northeast Precinct

## BAKER Sector

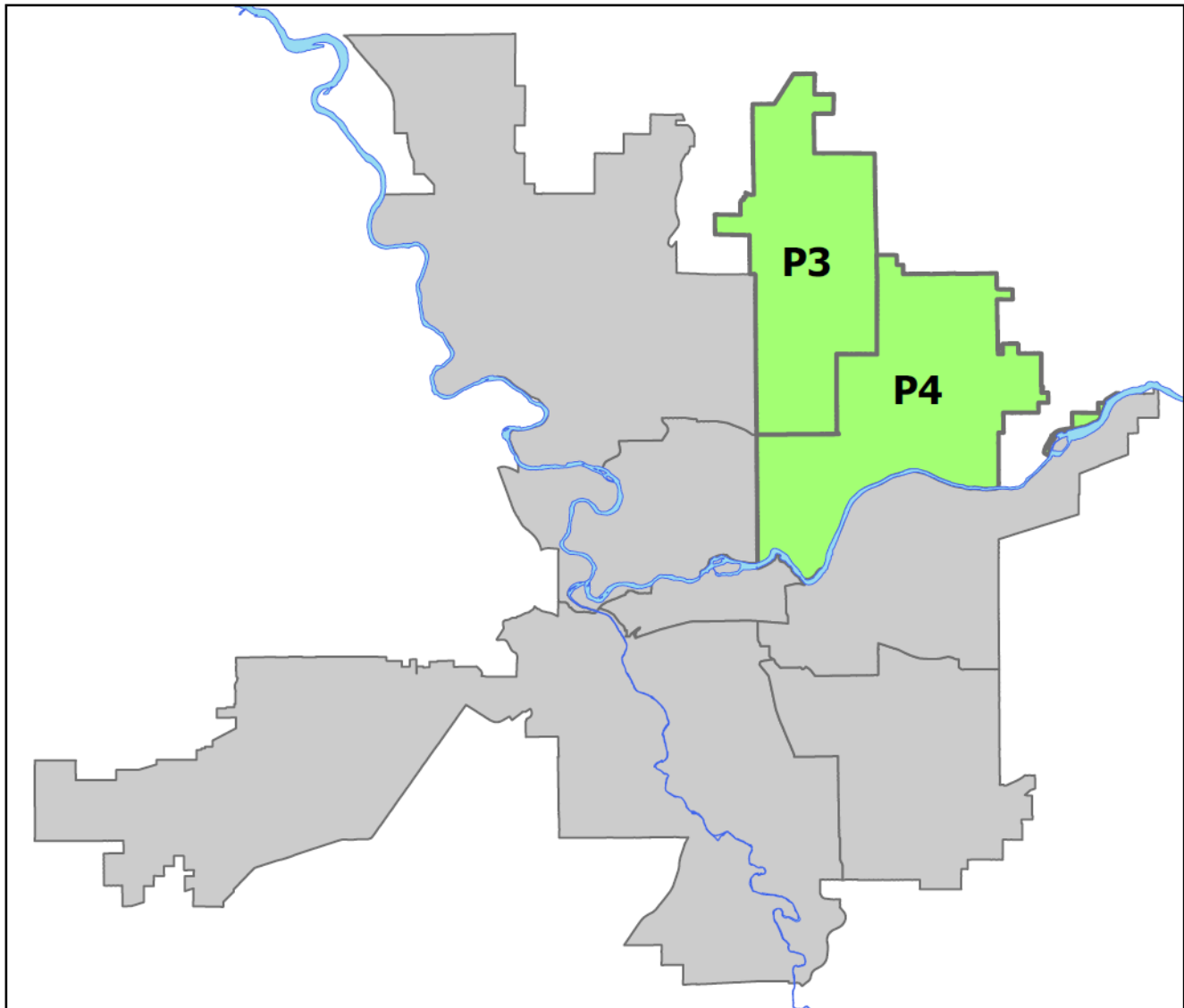


### PSA Commander

Captain Mark Griffiths

NevaWood District (P3)

Northeast District (P4)



POLICE SUMMARY - Ending: Saturday, March 18, 2023

## NORTHEAST PRECINCT (P3, P4) BAKER SECTOR



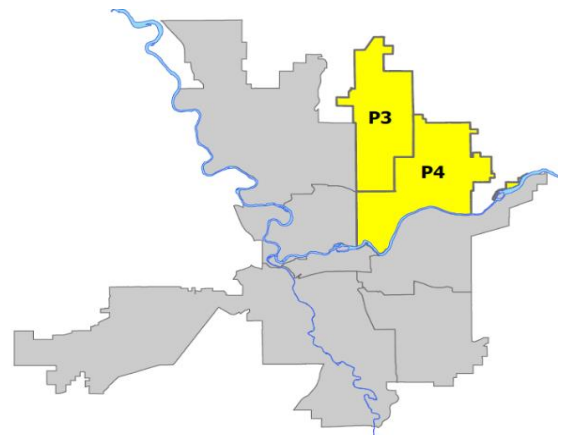
### Preliminary IBR Counts

NIBRS Categories (Part 1 Selected)		7 Day Comparison			28 Day Comparison			YTD Comparison		
		Current	Prior	Percent	Current	Prior	Percent	Current	Prior	Percent
<b>Violent</b>	Criminal Homicide	0	0		0	0		0	1	-100.00%
	Rape	1	2	-50.00%	8	7	14.29%	16	9	77.78%
	Robbery - Commercial	0	0		1	4	-75.00%	7	13	-46.15%
	Robbery - Person	0	2	-100.00%	7	4	75.00%	13	16	-18.75%
	Aggravated Assault - Non DV	0	2	-100.00%	4	16	-75.00%	27	23	17.39%
	Aggravated Assault - DV	0	3	-100.00%	10	16	-37.50%	33	26	26.92%
<b>Violent Total:</b>		1	9	-88.89%	30	47	-36.17%	96	88	9.09%
<b>Property</b>	Burglary - Residential	11	4	175.00%	26	30	-13.33%	87	51	70.59%
	Burglary Garage	3	1	200.00%	8	12	-33.33%	34	19	78.95%
	Burglary Commercial	3	2	50.00%	9	15	-40.00%	41	61	-32.79%
	Larceny	70	68	2.94%	264	334	-20.96%	797	825	-3.39%
	Vehicle Theft	9	8	12.50%	47	40	17.50%	137	137	0.00%
	Arson	0	1	-100.00%	2	2	0.00%	7	4	75.00%
<b>Property Total:</b>		96	84	14.29%	356	433	-17.78%	1103	1097	0.55%
<b>Preliminary Part 1 Crime Totals:</b>		97	93	4.30%	386	480	-19.58%	1199	1185	1.18%
<b>Current 7 Day Period:</b>		3/12/2023 - 3/18/2023			<b>Prior 7 Day Period:</b>		3/5/2023 - 3/11/2023			
<b>Current 28 Day Period:</b>		2/19/2023 - 3/18/2023			<b>Prior 28 Day Period:</b>		1/22/2023 - 2/18/2023			
<b>Current YTD Day Period:</b>		1/1/2023 - 3/18/2023			<b>Prior YTD Period:</b>		1/1/2022 - 3/18/2022			

Prepared by SPD Crime Analysis Office - Monday, March 20, 2023

**NOTE:** SPD moved from UCR to the NIBRS reporting standard on 10/4/16 following the transition to a new RMS System. [Numbers on CompStat reports prior to this date should not be used as a comparison to those on this report.](#) Additional info on these reporting standards can be found on the FBI website: <https://ucr.fbi.gov/nibrs-overview>

This chart represents Preliminary counts of selected crime categories from Police Case Reports. Full statistical analysis to determine the confidence level of this data has not been performed. The % change columns on the preliminary counts differ from the percentage change on the NIBRS crime report, sometimes significantly. The CompStat report is designed for operational use and includes only selected NIBRS categories and coding less complex than full NIBRS rules. Official statistics for these and other NIBRS categories can be found on WASPC & FBI websites once available.



Note: On 1/8/23 boundary changes were implemented dividing the North Precinct into two (NW and NE). The Northeast Precinct BAKER Sector consists of P3 and P4; Consequently this page did not exist on printed reports prior to 1/8/23

POLICE SUMMARY - Ending: Saturday, March 18, 2023



## NE - Neva-Wood District (P3)

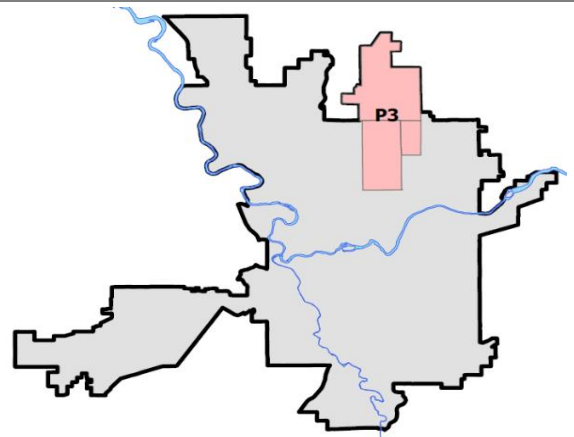
### Preliminary IBR Counts

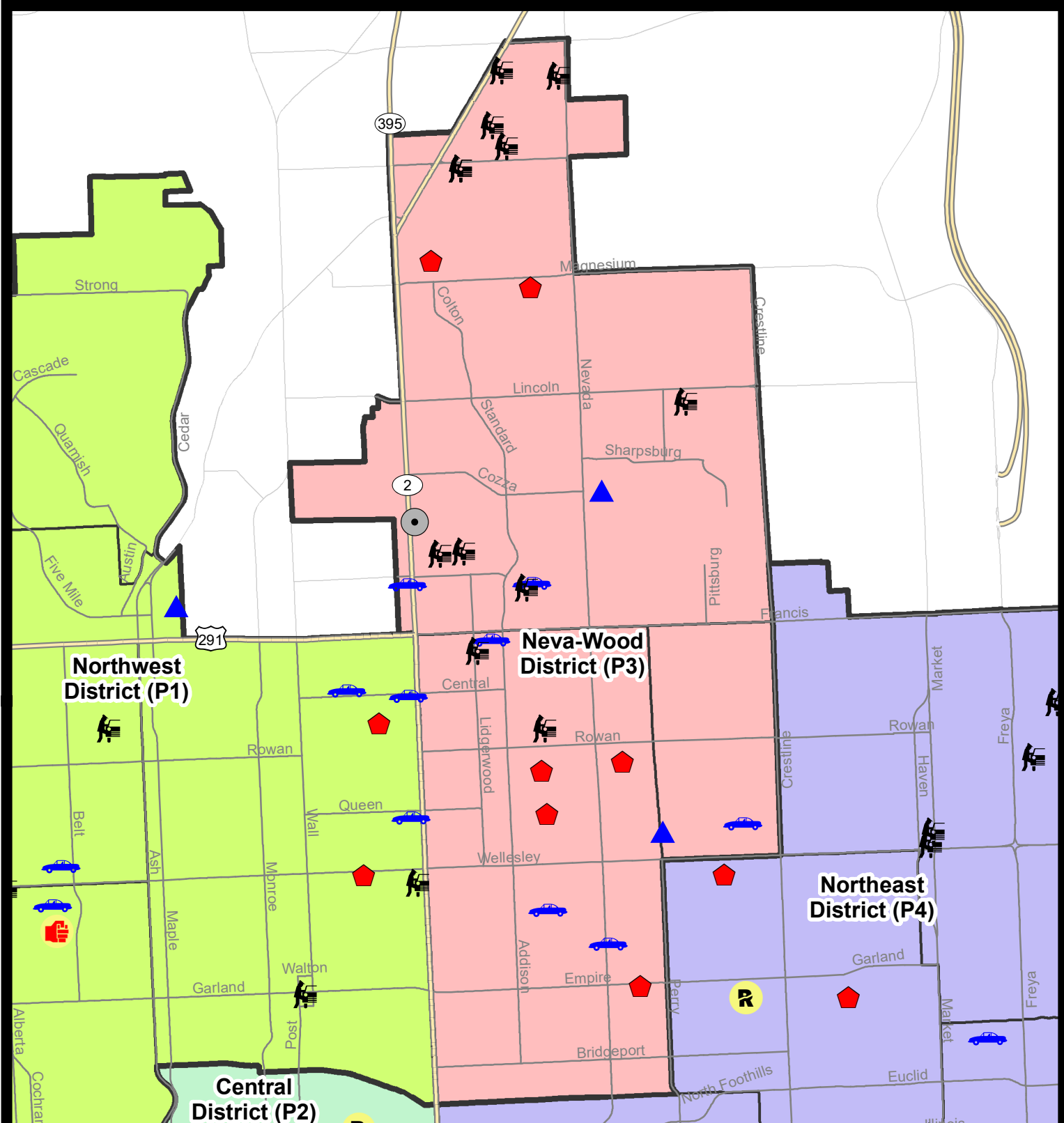
NIBRS Categories (Part 1 Selected)		7 Day Comparison			28 Day Comparison			YTD Comparison		
		Current	Prior	Percent	Current	Prior	Percent	Current	Prior	Percent
<b>Violent</b>	Criminal Homicide	0	0		0	0		0	1	-100.00%
	Rape	0	2	-100.00%	4	3	33.33%	8	3	166.67%
	Robbery - Commercial	0	0		1	4	-75.00%	6	12	-50.00%
	Robbery - Person	0	0		3	3	0.00%	7	12	-41.67%
	Aggravated Assault - Non DV	0	1	-100.00%	1	9	-88.89%	13	11	18.18%
	Aggravated Assault - DV	0	2	-100.00%	7	10	-30.00%	19	10	90.00%
<b>Violent Total:</b>		0	5	-100.00%	16	29	-44.83%	53	49	8.16%
<b>Property</b>	Burglary - Residential	6	3	100.00%	15	19	-21.05%	48	26	84.62%
	Burglary Garage	2	0		5	9	-44.44%	23	12	91.67%
	Burglary Commercial	1	2	-50.00%	5	12	-58.33%	29	21	38.10%
	Larceny	49	52	-5.77%	195	241	-19.09%	579	571	1.40%
	Vehicle Theft	6	6	0.00%	27	21	28.57%	79	70	12.86%
	Arson	0	1	-100.00%	2	2	0.00%	6	2	200.00%
<b>Property Total:</b>		64	64	0.00%	249	304	-18.09%	764	702	8.83%
<b>Preliminary Part 1 Crime Totals:</b>		64	69	-7.25%	265	333	-20.42%	817	751	8.79%
<b>Current 7 Day Period:</b>		3/12/2023 - 3/18/2023			<b>Prior 7 Day Period:</b>		3/5/2023 - 3/11/2023			
<b>Current 28 Day Period:</b>		2/19/2023 - 3/18/2023			<b>Prior 28 Day Period:</b>		1/22/2023 - 2/18/2023			
<b>Current YTD Day Period:</b>		1/1/2023 - 3/18/2023			<b>Prior YTD Period:</b>		1/1/2022 - 3/18/2022			

Prepared by SPD Crime Analysis Office - Monday, March 20, 2023

**NOTE:** SPD moved from UCR to the NIBRS reporting standard on 10/4/16 following the transition to a new RMS System. [Numbers on CompStat reports prior to this date should not be used as a comparison to those on this report.](#) Additional info on these reporting standards can be found on the FBI website: <https://ucr.fbi.gov/nibrs-overview>

This chart represents Preliminary counts of selected crime categories from Police Case Reports. Full statistical analysis to determine the confidence level of this data has not been performed. The % change columns on the preliminary counts differ from the percentage change on the NIBRS crime report, sometimes significantly. The CompStat report is designed for operational use and includes only selected NIBRS categories and coding less complex than full NIBRS rules. Official statistics for these and other NIBRS categories can be found on WASPC & FBI websites once available.





**City of Spokane**  
**Neva-Wood District (P3)**  
**Selected Crime Codes**  
**2023-03-12 to 2023-03-18**  
 Prepared By:  
 Crime Analysis Unit  
 Spokane Police Department

**Legend**

**NIBRS Events**



Criminal Homicide



Rape



Robbery Commercial



Robbery Person



Aggravated Assault



Burglary Residential



Burglary Garage



Burglary Commercial



Vehicle Prowling



Vehicle Theft



Arson



Cases Represent LERMS Crime Codes  
 Points may indicate multiple events  
 Note: Veh Prowl is only Larceny displayed

For Additional Information on  
 Incidents pertaining to an  
 Area, Trend, or Pattern  
 Contact Information Analysis

0 0.2 0.4 0.8 Miles



**THIS IS NOT A LEGAL DOCUMENT:**  
 The information shown on this map is compiled  
 from various sources and is subject to constant  
 revision. Information shown on this map should  
 not be used to determine the location of facilities  
 in relationship to property lines, section lines,  
 streets, etc.

Sunday - Saturday

NE - Neva-Wood District (P3)

3/12/2023 TO 3/18/2023



<u>A/C</u>	<u>Offense Statute</u>	<u>Address</u>	<u>Reported Date</u>	<u>Dist</u>
<b><u>SPB3NL</u></b>				
C	BURGLARY 1D FROM RESIDENCE	600 E QUEEN AVE	3/13/2023	P4
C	MAIL THEFT	900 E CROWN AVE	3/13/2023	P3
C	RESIDENTIAL BURGLARY	1200 E EMPIRE AVE	3/13/2023	P4
A	RESIDENTIAL BURGLARY	1100 E SANSON AVE	3/14/2023	P4
C	RESIDENTIAL BURGLARY	600 E SANSON AVE	3/17/2023	P4
C	THEFT 2D VEHICLE PARTS AND ACCESSORIES	1000 E PROVIDENCE AVE	3/14/2023	
C	THEFT 3D ALL OTHER	300 E WALTON AVE	3/12/2023	P3
C	THEFT 3D ALL OTHER	6200 N ASTOR ST	3/16/2023	P4
C	THEFT 3D FROM MOTOR VEHICLE	600 E NEBRASKA AVE	3/14/2023	P3
A	THEFT 3D FROM MOTOR VEHICLE	6100 N LIDGERWOOD ST	3/16/2023	P3
C	THEFT 3D SHOPLIFTING	4700 N DIVISION ST	3/14/2023	P3
C	THEFT 3D SHOPLIFTING	0 E EMPIRE AVE	3/16/2023	P3
C	THEFT 3D SHOPLIFTING	1200 E OLYMPIC AVE	3/17/2023	P4
C	THEFT 3D SHOPLIFTING	5600 N DIVISION ST	3/17/2023	P3
C	THEFT 3D SHOPLIFTING	5800 N DIVISION ST	3/17/2023	P3
C	THEFT 3D SHOPLIFTING	0 E EMPIRE AVE	3/18/2023	P3
C	THEFT 3D SHOPLIFTING	4700 N DIVISION ST	3/12/2023	
C	THEFT 3D SHOPLIFTING	5500 N DIVISION ST	3/13/2023	
C	THEFT 3D SHOPLIFTING	5500 N DIVISION ST	3/14/2023	
C	THEFT 3D SHOPLIFTING	4700 N DIVISION ST	3/16/2023	
C	THEFT 3D SHOPLIFTING	4700 N DIVISION ST	3/17/2023	
C	THEFT OF MOTOR VEHICLE	4100 N NEVADA ST	3/12/2023	P4
C	THEFT OF MOTOR VEHICLE	600 E LONGFELLOW AVE	3/15/2023	P4
C	THEFT OF MOTOR VEHICLE	6200 N ASTOR ST	3/16/2023	P4
<b><u>SPB3SH</u></b>				
C	BURGLARY 2D COMMERCIAL	7000 N DIVISION ST	3/14/2023	P4
C	BURGLARY 2D GARAGE	1100 E COZZA DR	3/14/2023	P3
A	RESIDENTIAL BURGLARY	8800 N COLTON ST	3/13/2023	P3
C	RESIDENTIAL BURGLARY	600 E MAGNESIUM RD	3/18/2023	P4
C	THEFT 2D ALL OTHER	7800 N MORTON ST	3/13/2023	P3
C	THEFT 2D ALL OTHER	8100 N DIVISION ST	3/18/2023	P3
C	THEFT 2D FROM BUILDING	9800 N NEVADA ST	3/15/2023	P3
C	THEFT 2D FROM MOTOR VEHICLE	6700 N DIVISION ST	3/12/2023	P3
C	THEFT 2D FROM MOTOR VEHICLE	6600 N STANDARD ST	3/13/2023	P3
C	THEFT 2D FROM MOTOR VEHICLE	400 E HOLLAND AVE	3/15/2023	P3
C	THEFT 2D FROM MOTOR VEHICLE	9900 N NEWPORT HWY	3/16/2023	P3
C	THEFT 2D FROM MOTOR VEHICLE	600 E HOLLAND AVE	3/16/2023	P3
C	THEFT 2D FROM MOTOR VEHICLE	400 E HOLLAND AVE	3/18/2023	P3

For protection of victim privacy, the entire address on sexual assault crimes has been redacted.

<b>A/C</b>	<b>Offense Statute</b>	<b>Address</b>	<b>Reported Date</b>	<b>Dist</b>
C	THEFT 2D SHOPLIFTING	9100 N NEWPORT HWY	3/14/2023	P4
C	THEFT 2D VEHICLE PARTS AND ACCESSORIES	200 E WEDGEWOOD AVE	3/16/2023	P3
C	THEFT 2D VEHICLE PARTS AND ACCESSORIES	400 E MAGNESIUM RD	3/13/2023	
C	THEFT 3D ALL OTHER	9200 N COLTON ST	3/13/2023	P4
C	THEFT 3D ALL OTHER	N COLTON ST / E WEDGEWOOD AVE	3/13/2023	
C	THEFT 3D FROM BUILDING	1100 E WESTVIEW CT	3/16/2023	
A	THEFT 3D FROM MOTOR VEHICLE	200 E WEDGEWOOD AVE	3/14/2023	P3
C	THEFT 3D FROM MOTOR VEHICLE	9600 N NEWPORT HWY	3/14/2023	P3
C	THEFT 3D FROM MOTOR VEHICLE	1700 E LINCOLN RD	3/14/2023	P3
C	THEFT 3D FROM MOTOR VEHICLE	10000 N NEVADA ST	3/15/2023	P3
C	THEFT 3D SHOPLIFTING	9200 N NEVADA ST	3/12/2023	P4
C	THEFT 3D SHOPLIFTING	9700 N NEWPORT HWY	3/13/2023	P4
C	THEFT 3D SHOPLIFTING	6500 N NEVADA ST	3/13/2023	P3
C	THEFT 3D SHOPLIFTING	9200 N COLTON ST	3/14/2023	P4
C	THEFT 3D SHOPLIFTING	9200 N COLTON ST	3/17/2023	P2
C	THEFT 3D SHOPLIFTING	7700 N DIVISION ST	3/17/2023	P3
C	THEFT 3D SHOPLIFTING	9200 N COLTON ST	3/18/2023	P4
C	THEFT 3D SHOPLIFTING	10100 N NEWPORT HWY	3/18/2023	P4
C	THEFT 3D SHOPLIFTING	9700 N NEWPORT HWY	3/12/2023	
C	THEFT 3D SHOPLIFTING	9700 N NEWPORT HWY	3/13/2023	
C	THEFT 3D SHOPLIFTING	9700 N NEWPORT HWY	3/16/2023	
C	THEFT 3D VEHICLE PARTS AND ACCESSORIES	8800 N HILL N DALE ST	3/16/2023	P3
C	THEFT 3D VEHICLE PARTS AND ACCESSORIES	300 E WEDGEWOOD AVE	3/17/2023	P3
A	THEFT OF MOTOR VEHICLE	600 E HOLYOKE AVE	3/14/2023	P4
C	THEFT OF MOTOR VEHICLE	6600 N DIVISION ST	3/15/2023	P1
<b><u>SPB3WH</u></b>				
C	BURGLARY 2D GARAGE	1400 E WABASH AVE	3/17/2023	P3
C	THEFT OF MOTOR VEHICLE	4900 N MAGNOLIA ST	3/13/2023	P4

POLICE SUMMARY - Ending: Saturday, March 18, 2023



## NE - Northeast District (P4)

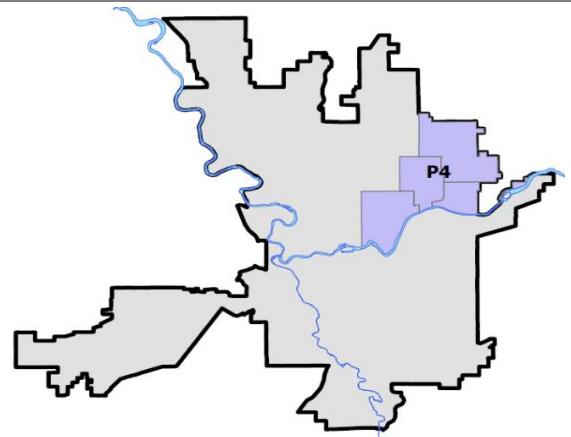
### Preliminary IBR Counts

NIBRS Categories (Part 1 Selected)		7 Day Comparison			28 Day Comparison			YTD Comparison		
		Current	Prior	Percent	Current	Prior	Percent	Current	Prior	Percent
<b>Violent</b>	Criminal Homicide	0	0		0	0		0	0	
	Rape	1	0		4	4	0.00%	8	6	33.33%
	Robbery - Commercial	0	0		0	0		1	1	0.00%
	Robbery - Person	0	2	-100.00%	4	1	300.00%	6	4	50.00%
	Aggravated Assault - Non DV	0	1	-100.00%	3	7	-57.14%	14	12	16.67%
	Aggravated Assault - DV	0	1	-100.00%	3	6	-50.00%	14	16	-12.50%
<b>Violent Total:</b>		1	4	-75.00%	14	18	-22.22%	43	39	10.26%
<b>Property</b>	Burglary - Residential	5	1	400.00%	11	11	0.00%	39	25	56.00%
	Burglary Garage	1	1	0.00%	3	3	0.00%	11	7	57.14%
	Burglary Commercial	2	0		4	3	33.33%	12	40	-70.00%
	Larceny	21	16	31.25%	69	93	-25.81%	218	254	-14.17%
	Vehicle Theft	3	2	50.00%	20	19	5.26%	58	67	-13.43%
	Arson	0	0		0	0		1	2	-50.00%
<b>Property Total:</b>		32	20	60.00%	107	129	-17.05%	339	395	-14.18%
<b>Preliminary Part 1 Crime Totals:</b>		33	24	37.50%	121	147	-17.69%	382	434	-11.98%
<b>Current 7 Day Period:</b>		3/12/2023 - 3/18/2023			<b>Prior 7 Day Period:</b>		3/5/2023 - 3/11/2023			
<b>Current 28 Day Period:</b>		2/19/2023 - 3/18/2023			<b>Prior 28 Day Period:</b>		1/22/2023 - 2/18/2023			
<b>Current YTD Day Period:</b>		1/1/2023 - 3/18/2023			<b>Prior YTD Period:</b>		1/1/2022 - 3/18/2022			

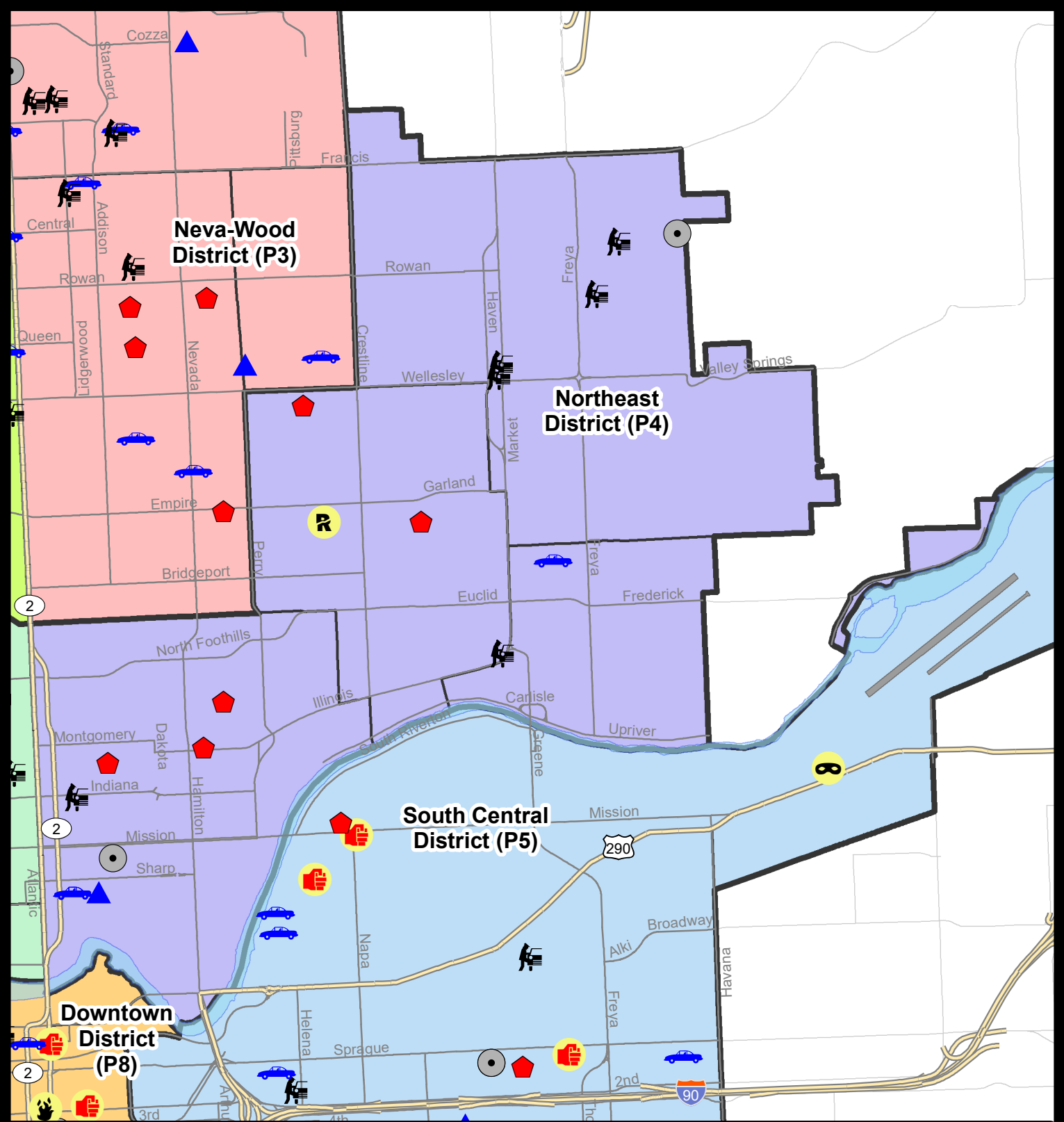
Prepared by SPD Crime Analysis Office - Monday, March 20, 2023

**NOTE:** SPD moved from UCR to the NIBRS reporting standard on 10/4/16 following the transition to a new RMS System. [Numbers on CompStat reports prior to this date should not be used as a comparison to those on this report.](#) Additional info on these reporting standards can be found on the FBI website: <https://ucr.fbi.gov/nibrs-overview>

This chart represents Preliminary counts of selected crime categories from Police Case Reports. Full statistical analysis to determine the confidence level of this data has not been performed. The % change columns on the preliminary counts differ from the percentage change on the NIBRS crime report, sometimes significantly. The CompStat report is designed for operational use and includes only selected NIBRS categories and coding less complex than full NIBRS rules. Official statistics for these and other NIBRS categories can be found on WASPC & FBI websites once available.







## City of Spokane

### Northeast District (P4)

### Selected Crime Codes

2023-03-12 to 2023-03-18

Prepared By:  
Crime Analysis Unit  
Spokane Police Department

#### Legend

##### NIBRS Events



Criminal Homicide



Rape



Robbery Commercial



Robbery Person



Aggravated Assault



Burglary Residential



Burglary Garage



Burglary Commercial



Vehicle Prowling



Vehicle Theft



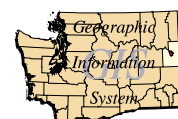
Arson



Cases Represent LERMS Crime Codes  
Points may indicate multiple events  
Note: Veh Prowl is only Larceny displayed

For Additional Information on  
Incidents pertaining to an  
Area, Trend, or Pattern  
Contact Information Analysis

0 0.2 0.4 0.8 Miles



THIS IS NOT A LEGAL DOCUMENT:  
The information shown on this map is compiled  
from various sources and is subject to constant  
revision. Information shown on this map should  
not be used to determine the location of facilities  
in relationship to property lines, section lines,  
streets, etc.

Sunday - Saturday

NE - Northeast District (P4)

3/12/2023 TO 3/18/2023



<u>A/C</u>	<u>Offense Statute</u>	<u>Address</u>	<u>Reported Date</u>	<u>Dist</u>
<b><u>SPB4BE</u></b>				
C	MAIL THEFT	3000 E PROVIDENCE AVE	3/17/2023	P4
C	RAPE 3D		3/15/2023	P4
C	RESIDENTIAL BURGLARY	1700 E HOFFMAN AVE	3/12/2023	P4
C	RESIDENTIAL BURGLARY	3700 N COOK ST	3/18/2023	P4
C	THEFT 2D FROM BUILDING	1700 E HOFFMAN AVE	3/12/2023	P4
C	THEFT 3D ALL OTHER	4100 N COOK ST	3/17/2023	P4
C	THEFT 3D FROM BUILDING	3800 N MARKET ST	3/16/2023	
C	THEFT 3D FROM MOTOR VEHICLE	2700 N MARKET ST	3/13/2023	P4
C	THEFT 3D SHOPLIFTING	3900 N MARKET ST	3/18/2023	P4
C	THEFT 3D VEHICLE PARTS AND ACCESSORIES	2700 N MARKET ST	3/13/2023	P4
<b><u>SPB4HI</u></b>				
C	BURGLARY 2D COMMERCIAL	4300 E JOSEPH AVE	3/13/2023	P4
C	BURGLARY 2D FENCED AREA	3700 E EVERETT AVE	3/14/2023	P4
C	THEFT 2D ALL OTHER	6200 N MARKET ST	3/17/2023	P4
C	THEFT 2D FROM MOTOR VEHICLE	3800 E JOSEPH AVE	3/14/2023	P4
C	THEFT 3D ALL OTHER	4600 N MARKET ST	3/15/2023	P4
C	THEFT 3D FROM MOTOR VEHICLE	3700 E EVERETT AVE	3/14/2023	P4
C	THEFT 3D FROM MOTOR VEHICLE	4800 N MARKET ST	3/13/2023	
C	THEFT OF A FIREARM FROM MOTOR VEHICLE	3000 E WELLESLEY AVE	3/13/2023	P4
<b><u>SPB4LO</u></b>				
C	BURGLARY 1D FROM RESIDENCE	1100 E JACKSON AVE	3/18/2023	P4
C	BURGLARY 2D COMMERCIAL	400 E SINTO AVE	3/13/2023	P2
C	BURGLARY 2D FENCED AREA	900 E TRENT AVE	3/14/2023	P4
C	BURGLARY 2D GARAGE	300 E BOONE AVE	3/14/2023	P4
C	RESIDENTIAL BURGLARY	900 E ILLINOIS AVE	3/15/2023	P4
C	RESIDENTIAL BURGLARY	400 E ERMINA AVE	3/17/2023	P4
C	THEFT 2D ALL OTHER	700 E DESMET AVE	3/17/2023	P4
C	THEFT 2D FROM BUILDING	2000 N DIVISION ST	3/17/2023	P4
C	THEFT 3D ALL OTHER	1000 E DESMET AVE	3/12/2023	P4
C	THEFT 3D FROM MOTOR VEHICLE	200 E INDIANA AVE	3/17/2023	P4
C	THEFT 3D SHOPLIFTING	200 E NORTH FOOTHILLS DR	3/13/2023	P4
C	THEFT 3D SHOPLIFTING	1500 E ILLINOIS AVE	3/14/2023	P4
C	THEFT OF MOTOR VEHICLE	100 E BOONE AVE	3/14/2023	P1
C	THEFT OF MOTOR VEHICLE	100 E BOONE AVE	3/18/2023	P2
<b><u>SPB4MI</u></b>				
A	THEFT OF MOTOR VEHICLE	3300 E COURTLAND AVE	3/15/2023	P4

# SPOKANE POLICE DEPARTMENT



## South Precinct CHARLIE Sector

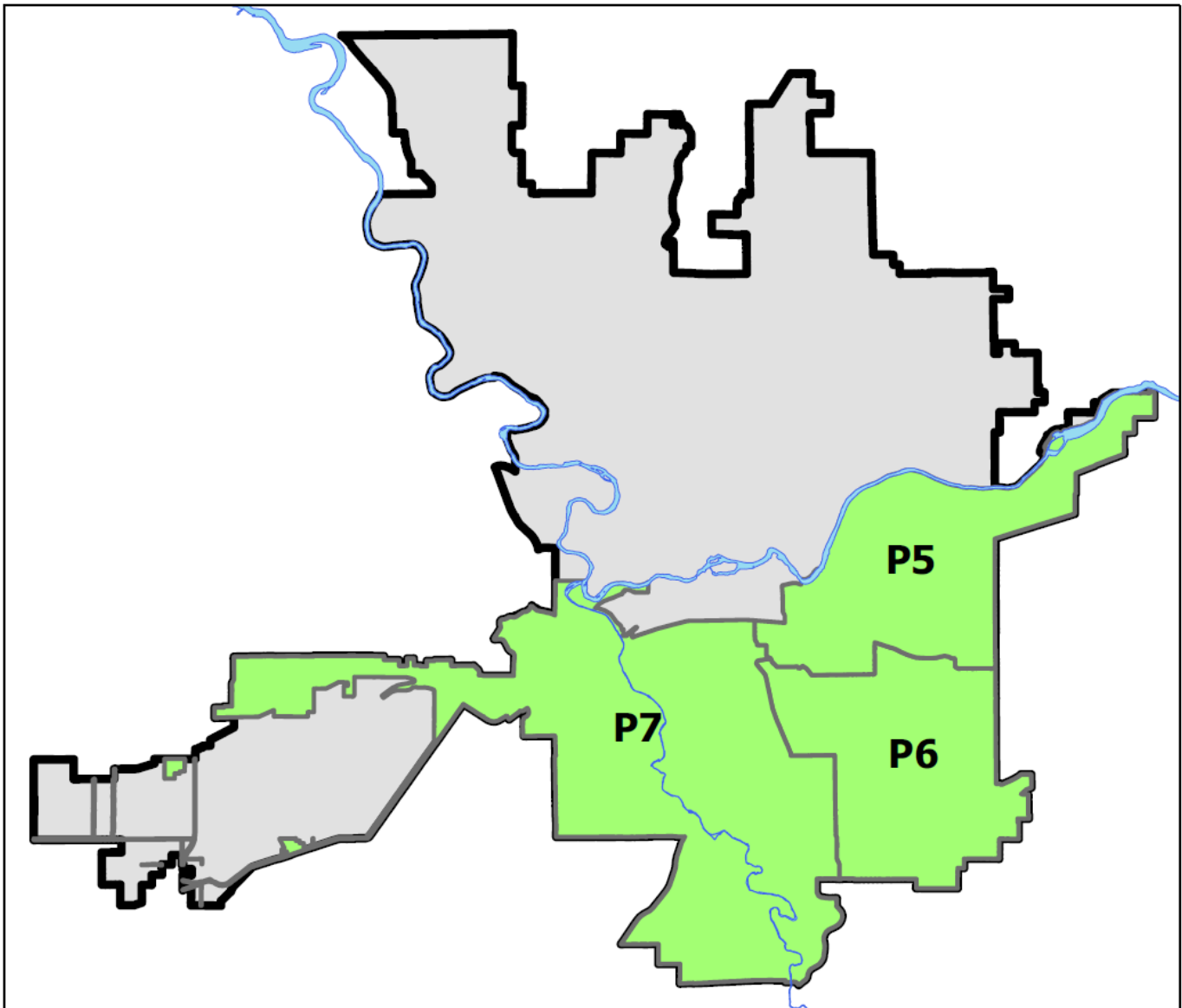
### PSA Commander

Captain Matt Cowles

South Central District (P5)

Southeast District (P6)

Southwest District (P7)



POLICE SUMMARY - Ending: Saturday, March 18, 2023

## ***SOUTH PRECINCT (P5, P6, P7) CHARLIE SECTOR***



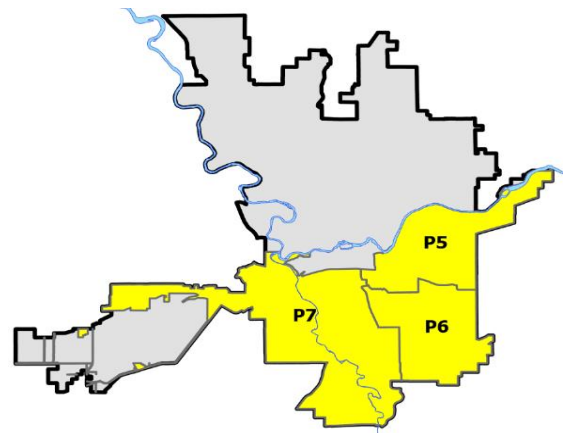
### Preliminary IBR Counts

NIBRS Categories (Part 1 Selected)		7 Day Comparison			28 Day Comparison			YTD Comparison		
		Current	Prior	Percent	Current	Prior	Percent	Current	Prior	Percent
Violent	Criminal Homicide	0	0		0	1	-100.00%	2	2	0.00%
	Rape	1	0		3	5	-40.00%	15	16	-6.25%
	Robbery - Commercial	0	0		0	1	-100.00%	4	2	100.00%
	Robbery - Person	1	2	-50.00%	3	3	0.00%	9	7	28.57%
	Aggravated Assault - Non DV	3	6	-50.00%	10	15	-33.33%	36	31	16.13%
	Aggravated Assault - DV	3	2	50.00%	7	6	16.67%	17	20	-15.00%
Violent Total:		8	10	-20.00%	23	31	-25.81%	83	78	6.41%
Property	Burglary - Residential	4	4	0.00%	10	11	-9.09%	40	50	-20.00%
	Burglary Garage	2	2	0.00%	8	7	14.29%	28	16	75.00%
	Burglary Commercial	3	2	50.00%	11	11	0.00%	33	32	3.13%
	Larceny	33	35	-5.71%	130	196	-33.67%	486	600	-19.00%
	Vehicle Theft	6	5	20.00%	24	38	-36.84%	84	110	-23.64%
	Arson	0	0		0	1	-100.00%	2	4	-50.00%
Property Total:		48	48	0.00%	183	264	-30.68%	673	812	-17.12%
Preliminary Part 1 Crime Totals:		56	58	-3.45%	206	295	-30.17%	756	890	-15.06%
Current 7 Day Period:		3/12/2023 - 3/18/2023			Prior 7 Day Period:		3/5/2023 - 3/11/2023			
Current 28 Day Period:		2/19/2023 - 3/18/2023			Prior 28 Day Period:		1/22/2023 - 2/18/2023			
Current YTD Day Period:		1/1/2023 - 3/18/2023			Prior YTD Period:		1/1/2022 - 3/18/2022			

Prepared by SPD Crime Analysis Office - Monday, March 20, 2023

**NOTE:** SPD moved from UCR to the NIBRS reporting standard on 10/4/16 following the transition to a new RMS System. [Numbers on CompStat reports prior to this date should not be used as a comparison to those on this report.](#) Additional info on these reporting standards can be found on the FBI website: <https://ucr.fbi.gov/nibrs-overview>

This chart represents Preliminary counts of selected crime categories from Police Case Reports. Full statistical analysis to determine the confidence level of this data has not been performed. The % change columns on the preliminary counts differ from the percentage change on the NIBRS crime report, sometimes significantly. The CompStat report is designed for operational use and includes only selected NIBRS categories and coding less complex than full NIBRS rules. Official statistics for these and other NIBRS categories can be found on WASPC & FBI websites once available.



Note: On 1/8/23 boundary changes incorporated portions of P7 into the Downtown Precinct (SPD8BA and SPD8PV); Consequently activity in P7 will appear lower if compared to printed CompStat reports prior to 1/8/23

POLICE SUMMARY - Ending: Saturday, March 18, 2023



## SE - South Central District (P5)

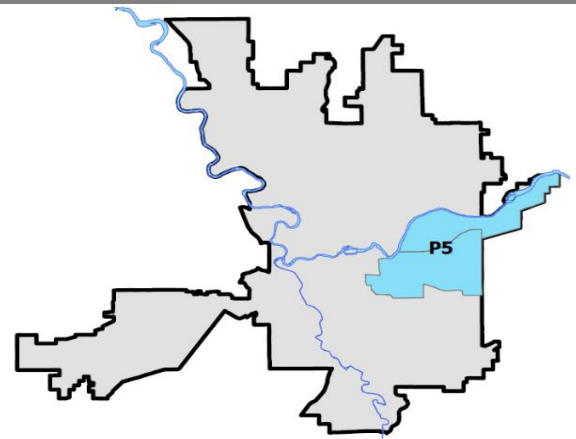
### Preliminary IBR Counts

NIBRS Categories (Part 1 Selected)		7 Day Comparison			28 Day Comparison			YTD Comparison		
		Current	Prior	Percent	Current	Prior	Percent	Current	Prior	Percent
<b>Violent</b>	Criminal Homicide	0	0		0	0		0	1	-100.00%
	Rape	0	0		1	3	-66.67%	7	9	-22.22%
	Robbery - Commercial	0	0		0	0		0	0	
	Robbery - Person	1	1	0.00%	2	1	100.00%	5	3	66.67%
	Aggravated Assault - Non DV	2	2	0.00%	5	6	-16.67%	18	17	5.88%
	Aggravated Assault - DV	1	2	-50.00%	3	2	50.00%	5	13	-61.54%
<b>Violent Total:</b>		4	5	-20.00%	11	12	-8.33%	35	43	-18.60%
<b>Property</b>	Burglary - Residential	3	1	200.00%	5	3	66.67%	14	20	-30.00%
	Burglary Garage	1	1	0.00%	4	2	100.00%	10	5	100.00%
	Burglary Commercial	2	1	100.00%	7	9	-22.22%	25	17	47.06%
	Larceny	16	13	23.08%	49	62	-20.97%	173	223	-22.42%
	Vehicle Theft	5	4	25.00%	14	17	-17.65%	42	41	2.44%
	Arson	0	0		0	1	-100.00%	2	3	-33.33%
<b>Property Total:</b>		27	20	35.00%	79	94	-15.96%	266	309	-13.92%
<b>Preliminary Part 1 Crime Totals:</b>		31	25	24.00%	90	106	-15.09%	301	352	-14.49%
<b>Current 7 Day Period:</b>		3/12/2023 - 3/18/2023			<b>Prior 7 Day Period:</b>		3/5/2023 - 3/11/2023			
<b>Current 28 Day Period:</b>		2/19/2023 - 3/18/2023			<b>Prior 28 Day Period:</b>		1/22/2023 - 2/18/2023			
<b>Current YTD Day Period:</b>		1/1/2023 - 3/18/2023			<b>Prior YTD Period:</b>		1/1/2022 - 3/18/2022			

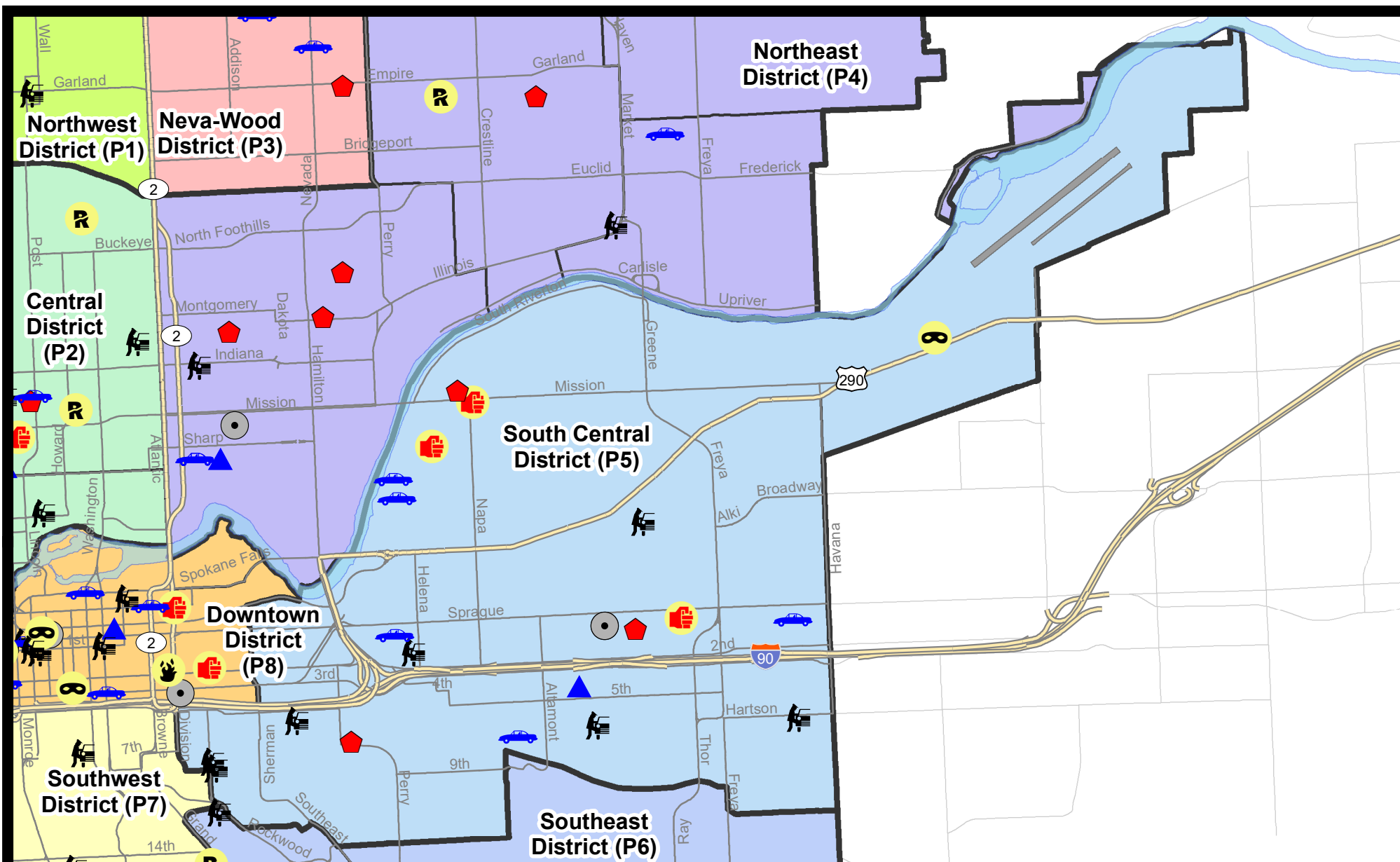
Prepared by SPD Crime Analysis Office - Monday, March 20, 2023

**NOTE:** SPD moved from UCR to the NIBRS reporting standard on 10/4/16 following the transition to a new RMS System. [Numbers on CompStat reports prior to this date should not be used as a comparison to those on this report.](#) Additional info on these reporting standards can be found on the FBI website: <https://ucr.fbi.gov/nibrs-overview>

This chart represents Preliminary counts of selected crime categories from Police Case Reports. Full statistical analysis to determine the confidence level of this data has not been performed. The % change columns on the preliminary counts differ from the percentage change on the NIBRS crime report, sometimes significantly. The CompStat report is designed for operational use and includes only selected NIBRS categories and coding less complex than full NIBRS rules. Official statistics for these and other NIBRS categories can be found on WASPC & FBI websites once available.



**Note:** On 2/10/21 a portion of the Police Block SPC5EC became part of the Downtown Precinct (SPD8EC); Consequently activity in P5 will appear lower if compared to printed CompStat reports prior to 2/10/21



**City of Spokane**  
**South Central District (P5)**  
**Selected**  
**Crime Types**  
**2023-03-12 to 2023-03-18**

Prepared By:  
**Crime Analysis Unit**  
**Spokane Police Department**

**Legend**

**NIBRS Events**



Criminal Homicide



Rape



Robbery Commercial



Robbery Person



Aggravated Assault



Burglary Residential



Burglary Garage



Burglary Commercial



Vehicle Prowling



Vehicle Theft



Arson

Cases Represent LERMS Crime Codes  
 Points may indicate multiple events  
 Note: Veh Prowl is only Larceny category displayed



For Additional Information on Incidents  
 pertaining to an Area, Trend, or Pattern  
 Contact Information Analysis

0 0.2 0.4 0.6 0.8 1 Miles



**THIS IS NOT A LEGAL DOCUMENT:**  
 The information shown on this map is compiled  
 from various sources and is subject to constant  
 revision. Information shown on this map should  
 not be used to determine the location of facilities  
 in relationship to property lines, section lines,  
 streets, etc.



Sunday - Saturday

3/12/2023 TO 3/18/2023

SE - South Central District (P5)



<u>A/C</u>	<u>Offense Statute</u>	<u>Address</u>	<u>Reported Date</u>	<u>Dist</u>
<b><u>SPC5EC</u></b>				
C	ASSAULT 1D	0 S RALPH ST	3/12/2023	P6
C	BURGLARY 1D GARAGE	2600 E 4TH AVE	3/13/2023	P5
C	BURGLARY 2D COMMERCIAL	2800 E 1ST AVE	3/12/2023	P6
C	BURGLARY 2D COMMERCIAL	2800 E 1ST AVE	3/16/2023	P5
C	MAIL THEFT	4200 E 8TH AVE	3/15/2023	P5
C	RESIDENTIAL BURGLARY	600 S RICHARD ALLEN CT	3/13/2023	P6
C	RESIDENTIAL BURGLARY	100 S FISKE ST	3/15/2023	P6
C	THEFT 1D FROM BUILDING	1400 E SPRAGUE AVE	3/15/2023	P5
C	THEFT 2D FROM BUILDING	1400 E 12TH AVE	3/18/2023	P5
C	THEFT 2D FROM MOTOR VEHICLE	4100 E HARTSON AVE	3/14/2023	P5
C	THEFT 2D FROM MOTOR VEHICLE	800 S COWLEY ST	3/16/2023	P5
C	THEFT 2D FROM MOTOR VEHICLE	600 N FISKE ST	3/17/2023	P6
C	THEFT 2D VEHICLE PARTS AND ACCESSORIES	800 S COWLEY ST	3/15/2023	P5
C	THEFT 3D ALL OTHER	4100 E SPRAGUE AVE	3/12/2023	P6
C	THEFT 3D FROM MOTOR VEHICLE	2700 E HARTSON AVE	3/13/2023	P5
C	THEFT 3D FROM MOTOR VEHICLE	800 S COWLEY ST	3/15/2023	P5
C	THEFT 3D FROM MOTOR VEHICLE	1500 E PACIFIC AVE	3/17/2023	P5
C	THEFT 3D VEHICLE PARTS AND ACCESSORIES	4100 E SPRAGUE AVE	3/12/2023	P5
C	THEFT 3D VEHICLE PARTS AND ACCESSORIES	3000 E SPRAGUE AVE	3/13/2023	P5
C	THEFT 3D VEHICLE PARTS AND ACCESSORIES	700 S COWLEY ST	3/14/2023	
C	THEFT OF A FIREARM FROM BUILDING	3900 E MAIN AVE	3/13/2023	P5
C	THEFT OF A FIREARM FROM MOTOR VEHICLE	500 S SCOTT ST	3/16/2023	P5
C	THEFT OF MOTOR VEHICLE	4100 E SPRAGUE AVE	3/12/2023	P5
C	THEFT OF MOTOR VEHICLE	1400 E 1ST AVE	3/13/2023	P6
C	THEFT OF MOTOR VEHICLE	2200 E 7TH AVE	3/15/2023	P6
<b><u>SPC5GP</u></b>				
C	ASSAULT 4D WEAPON	1700 E BOONE AVE	3/12/2023	P5
C	HARASSMENT FELONY WEAPON INVOLVED	2000 E MISSION AVE	3/13/2023	P5
A	RESIDENTIAL BURGLARY	1500 N MAGNOLIA ST	3/18/2023	P6
C	ROBBERY 1D PERSON	5000 E COMMERCE AVE	3/13/2023	P6
C	THEFT OF MOTOR VEHICLE	1000 N HOGAN ST	3/14/2023	P5
C	THEFT OF MOTOR VEHICLE	N HOGAN ST / E MALLON AVE	3/15/2023	P4



POLICE SUMMARY - Ending: Saturday, March 18, 2023



## SE - Southeast District (P6)

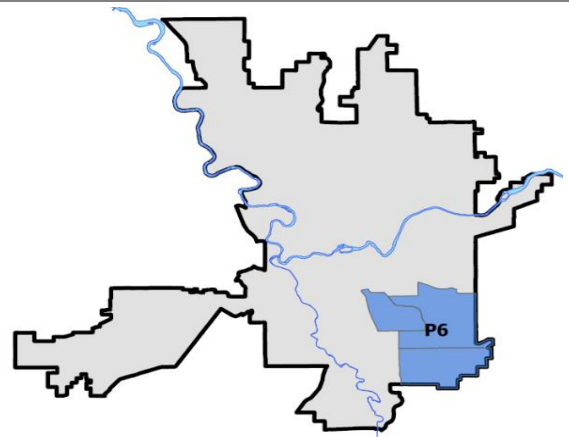
### Preliminary IBR Counts

NIBRS Categories (Part 1 Selected)		7 Day Comparison			28 Day Comparison			YTD Comparison		
		Current	Prior	Percent	Current	Prior	Percent	Current	Prior	Percent
<b>Violent</b>	Criminal Homicide	0	0		0	0		0	0	
	Rape	0	0		0	1	-100.00%	3	3	0.00%
	Robbery - Commercial	0	0		0	0		0	1	-100.00%
	Robbery - Person	0	0		0	0		1	0	
	Aggravated Assault - Non DV	0	2	-100.00%	2	5	-60.00%	7	1	600.00%
	Aggravated Assault - DV	0	0		0	4	-100.00%	5	4	25.00%
<b>Violent Total:</b>		0	2	-100.00%	2	10	-80.00%	16	9	77.78%
<b>Property</b>	Burglary - Residential	0	0		0	1	-100.00%	8	20	-60.00%
	Burglary Garage	1	0		3	0		8	4	100.00%
	Burglary Commercial	1	1	0.00%	3	1	200.00%	6	4	50.00%
	Larceny	7	5	40.00%	31	51	-39.22%	123	106	16.04%
	Vehicle Theft	0	0		3	12	-75.00%	18	26	-30.77%
	Arson	0	0		0	0		0	1	-100.00%
<b>Property Total:</b>		9	6	50.00%	40	65	-38.46%	163	161	1.24%
<b>Preliminary Part 1 Crime Totals:</b>		9	8	12.50%	42	75	-44.00%	179	170	5.29%
<b>Current 7 Day Period:</b>		3/12/2023 - 3/18/2023			<b>Prior 7 Day Period:</b>		3/5/2023 - 3/11/2023			
<b>Current 28 Day Period:</b>		2/19/2023 - 3/18/2023			<b>Prior 28 Day Period:</b>		1/22/2023 - 2/18/2023			
<b>Current YTD Day Period:</b>		1/1/2023 - 3/18/2023			<b>Prior YTD Period:</b>		1/1/2022 - 3/18/2022			

Prepared by SPD Crime Analysis Office - Monday, March 20, 2023

**NOTE:** SPD moved from UCR to the NIBRS reporting standard on 10/4/16 following the transition to a new RMS System. [Numbers on CompStat reports prior to this date should not be used as a comparison to those on this report.](#) Additional info on these reporting standards can be found on the FBI website: <https://ucr.fbi.gov/nibrs-overview>

This chart represents Preliminary counts of selected crime categories from Police Case Reports. Full statistical analysis to determine the confidence level of this data has not been performed. The % change columns on the preliminary counts differ from the percentage change on the NIBRS crime report, sometimes significantly. The CompStat report is designed for operational use and includes only selected NIBRS categories and coding less complex than full NIBRS rules. Official statistics for these and other NIBRS categories can be found on WASPC & FBI websites once available.





Sunday - Saturday

SE - Southeast District (P6)

3/12/2023 TO 3/18/2023



<u>A/C</u>	<u>Offense Statute</u>	<u>Address</u>	<u>Reported Date</u>	<u>Dist</u>
<b><u>SPC6LH</u></b>				
A	BURGLARY 2D COMMERCIAL	2900 E 29TH AVE	3/16/2023	P6
C	BURGLARY 2D GARAGE	3300 E 18TH AVE	3/13/2023	P6
C	THEFT 2D ALL OTHER	3500 E BEN BURR BLVD	3/18/2023	P6
C	THEFT 3D FROM BUILDING	3500 E 28TH AVE	3/16/2023	P6
C	THEFT 3D FROM MOTOR VEHICLE	4200 E 36TH AVE	3/17/2023	P6
<b><u>SPC6RW</u></b>				
C	THEFT 2D ALL OTHER	500 E 21ST AVE	3/14/2023	P6
A	THEFT 3D FROM MOTOR VEHICLE	1000 S ROCKWOOD BLVD	3/16/2023	P6
<b><u>SPC6SG</u></b>				
C	THEFT 3D FROM MOTOR VEHICLE	5200 S MAGNOLIA ST	3/17/2023	P6
A	THEFT 3D FROM MOTOR VEHICLE	4000 S REGAL ST	3/18/2023	P6

POLICE SUMMARY - Ending: Saturday, March 18, 2023



## SW - Southwest District (P7)

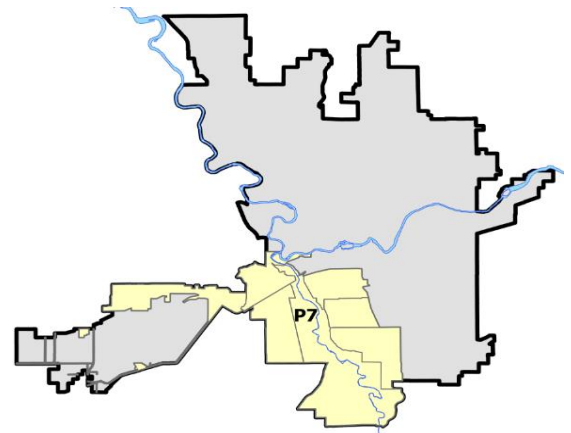
### Preliminary IBR Counts

NIBRS Categories (Part 1 Selected)		7 Day Comparison			28 Day Comparison			YTD Comparison		
		Current	Prior	Percent	Current	Prior	Percent	Current	Prior	Percent
<b>Violent</b>	Criminal Homicide	0	0		0	1	-100.00%	2	1	100.00%
	Rape	1	0		2	1	100.00%	5	4	25.00%
	Robbery - Commercial	0	0		0	1	-100.00%	4	1	300.00%
	Robbery - Person	0	1	-100.00%	1	2	-50.00%	3	4	-25.00%
	Aggravated Assault - Non DV	1	2	-50.00%	3	4	-25.00%	11	13	-15.38%
	Aggravated Assault - DV	2	0		4	0		7	3	133.33%
<b>Violent Total:</b>		4	3	33.33%	10	9	11.11%	32	26	23.08%
<b>Property</b>	Burglary - Residential	1	3	-66.67%	5	7	-28.57%	18	10	80.00%
	Burglary Garage	0	1	-100.00%	1	5	-80.00%	10	7	42.86%
	Burglary Commercial	0	0		1	1	0.00%	2	11	-81.82%
	Larceny	10	17	-41.18%	50	83	-39.76%	190	271	-29.89%
	Vehicle Theft	1	1	0.00%	7	9	-22.22%	24	43	-44.19%
	Arson	0	0		0	0		0	0	
<b>Property Total:</b>		12	22	-45.45%	64	105	-39.05%	244	342	-28.65%
<b>Preliminary Part 1 Crime Totals:</b>		16	25	-36.00%	74	114	-35.09%	276	368	-25.00%
<b>Current 7 Day Period:</b>		3/12/2023 - 3/18/2023			<b>Prior 7 Day Period:</b>		3/5/2023 - 3/11/2023			
<b>Current 28 Day Period:</b>		2/19/2023 - 3/18/2023			<b>Prior 28 Day Period:</b>		1/22/2023 - 2/18/2023			
<b>Current YTD Day Period:</b>		1/1/2023 - 3/18/2023			<b>Prior YTD Period:</b>		1/1/2022 - 3/18/2022			

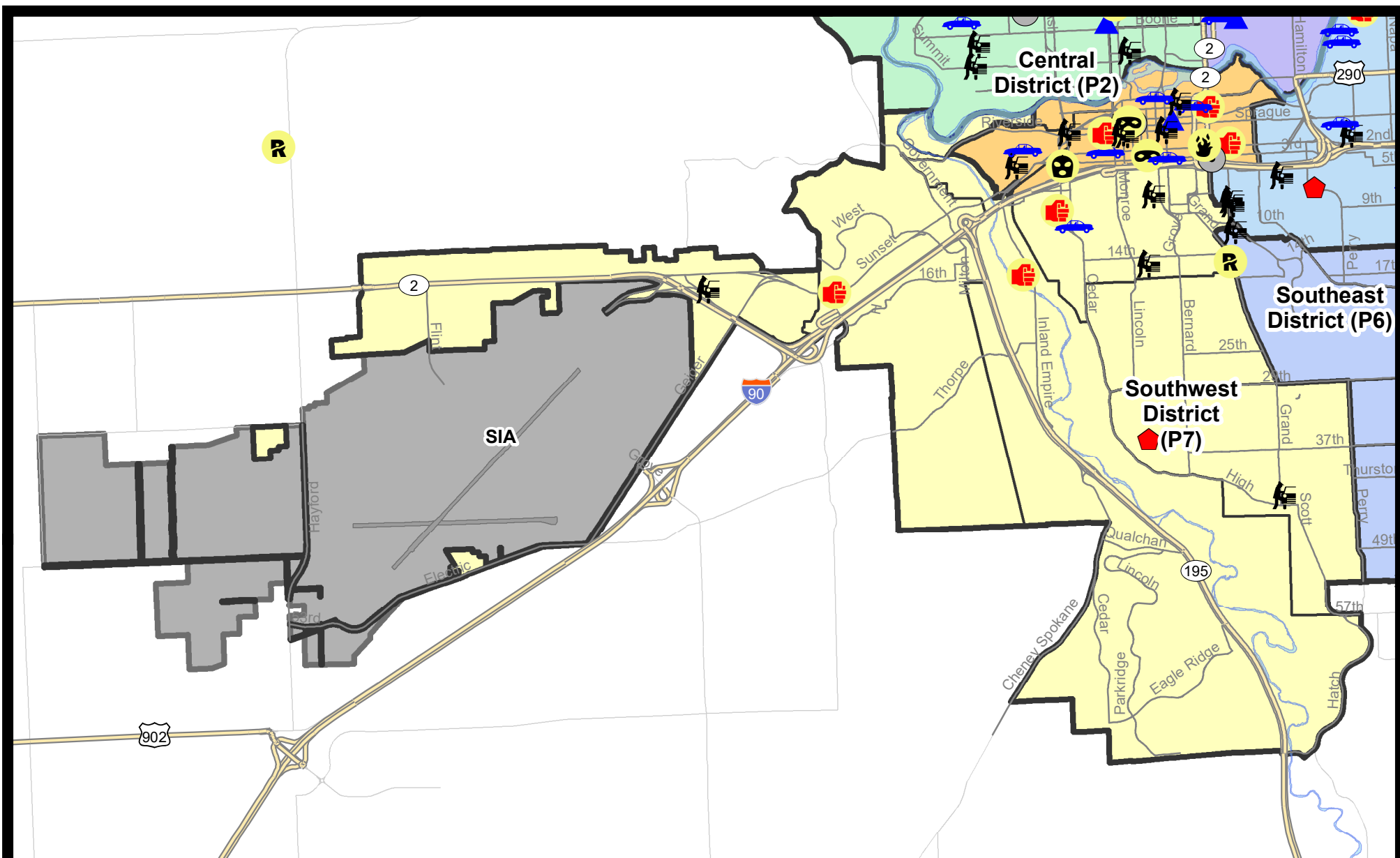
Prepared by SPD Crime Analysis Office - Monday, March 20, 2023

**NOTE:** SPD moved from UCR to the NIBRS reporting standard on 10/4/16 following the transition to a new RMS System. [Numbers on CompStat reports prior to this date should not be used as a comparison to those on this report.](#) Additional info on these reporting standards can be found on the FBI website: <https://ucr.fbi.gov/nibrs-overview>

This chart represents Preliminary counts of selected crime categories from Police Case Reports. Full statistical analysis to determine the confidence level of this data has not been performed. The % change columns on the preliminary counts differ from the percentage change on the NIBRS crime report, sometimes significantly. The CompStat report is designed for operational use and includes only selected NIBRS categories and coding less complex than full NIBRS rules. Official statistics for these and other NIBRS categories can be found on WASPC & FBI websites once available.



Note: On 1/8/23 boundary changes were implemented that incorporated portions of P7 into the Downtown DAVID Sector (SPD8BA SPD8PV); Consequently activity in P7 will appear lower if compared to printed CompStat reports prior to 1/8/23





**City of Spokane**  
**Southwest District (P7)**  
**Selected**  
**Crime Types**  
**2023-03-12 to 2023-03-18**

Prepared By:  
 Crime Analysis Unit  
 Spokane Police Department

**Legend**

**NIBRS Events**



Cases Represent LERMS Crime Codes  
 Points may indicate multiple events  
 Note: Veh Prowl is only Larceny category displayed



For Additional Information on Incidents  
 pertaining to an Area, Trend, or Pattern  
 Contact Information Analysis

0 0.2 0.4 0.6 0.8 1 1.2 1.4 1.6 Miles



**THIS IS NOT A LEGAL DOCUMENT:**  
 The information shown on this map is compiled  
 from various sources and is subject to constant  
 revision. Information shown on this map should  
 not be used to determine the location of facilities  
 in relationship to property lines, section lines,  
 streets, etc.



Sunday - Saturday

SE - Southwest District (P7)

3/12/2023 TO 3/18/2023



<u>A/C</u>	<u>Offense Statute</u>	<u>Address</u>	<u>Reported Date</u>	<u>Dist</u>
<b><u>SPC7CH</u></b>				
C	ASSAULT 2D	1600 W 8TH AVE	3/16/2023	P7
C	RAPE 3D		3/18/2023	P7
C	TAKING MOTOR VEHICLE WITHOUT PERMISSION 2D	1400 W 10TH AVE	3/13/2023	P8
C	THEFT 2D FROM BUILDING	1500 S MADISON ST	3/17/2023	P7
C	THEFT 3D ALL OTHER	400 S MCCLELLAN ST	3/15/2023	P7
C	THEFT 3D FROM MOTOR VEHICLE	600 W 15TH AVE	3/17/2023	P7
C	THEFT 3D FROM MOTOR VEHICLE	500 W 7TH AVE	3/16/2023	
C	THEFT 3D VEHICLE PARTS AND ACCESSORIES	1100 W 15TH AVE	3/12/2023	P7
C	THEFT 3D VEHICLE PARTS AND ACCESSORIES	1600 W 8TH AVE	3/18/2023	P7
<b><u>SPC7CS</u></b>				
C	BURGLARY 1D FROM RESIDENCE	3400 S LINCOLN DR	3/17/2023	P7
C	THEFT 2D FROM MOTOR VEHICLE	600 E 42ND AVE	3/18/2023	P7
<b><u>SPC7LC</u></b>				
C	ASSAULT 2D	2000 W 16TH AVE	3/17/2023	P7
C	MAIL THEFT	2400 S INLAND EMPIRE WAY	3/17/2023	P7
<b><u>SPC7WH</u></b>				
C	THEFT 2D ALL OTHER	W SUNSET BLVD / S RUSTLE ST	3/13/2023	P7
C	VEHICULAR ASSAULT	W SUNSET BLVD / S RUSTLE ST	3/15/2023	P7
<b><u>SPC7WP</u></b>				
C	THEFT 3D FROM MOTOR VEHICLE	1600 S WINDSOR DR	3/18/2023	P7

# SPOKANE POLICE DEPARTMENT

## Downtown Precinct

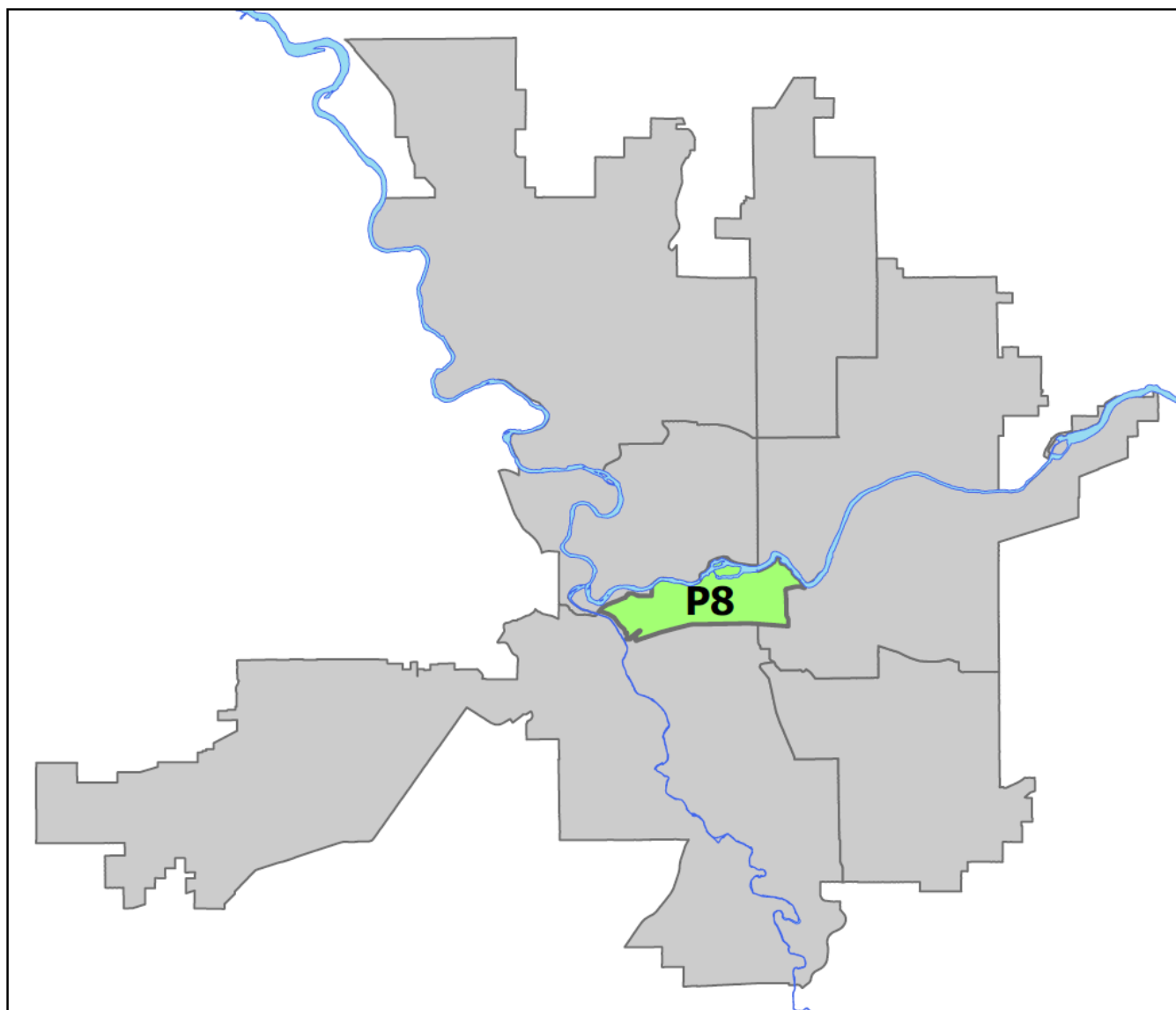
## DAVID Sector



### PSA Commander

Captain David Singley

Downtown District (P8)





POLICE SUMMARY - Ending: Saturday, March 18, 2023

## ***DOWNTOWN PRECINCT (P8) DAVID SECTOR***



### Preliminary IBR Counts

NIBRS Categories (Part 1 Selected)		7 Day Comparison			28 Day Comparison			YTD Comparison		
		Current	Prior	Percent	Current	Prior	Percent	Current	Prior	Percent
Violent	Criminal Homicide	0	0		0	0		0	1	-100.00%
	Rape	0	0		1	3	-66.67%	7	10	-30.00%
	Robbery - Commercial	1	0		2	1	100.00%	4	4	0.00%
	Robbery - Person	2	1	100.00%	7	5	40.00%	17	9	88.89%
	Aggravated Assault - Non DV	2	2	0.00%	8	17	-52.94%	30	22	36.36%
	Aggravated Assault - DV	1	2	-50.00%	6	1	500.00%	10	4	150.00%
Violent Total:		6	5	20.00%	24	27	-11.11%	68	50	36.00%
Property	Burglary - Residential	1	1	0.00%	2	3	-33.33%	8	11	-27.27%
	Burglary Garage	1	1	0.00%	4	2	100.00%	6	2	200.00%
	Burglary Commercial	2	2	0.00%	6	8	-25.00%	17	17	0.00%
	Larceny	20	18	11.11%	88	95	-7.37%	273	445	-38.65%
	Vehicle Theft	6	5	20.00%	18	6	200.00%	30	43	-30.23%
	Arson	1	0		1	6	-83.33%	8	2	300.00%
Property Total:		31	27	14.81%	119	120	-0.83%	342	520	-34.23%
Preliminary Part 1 Crime Totals:		37	32	15.63%	143	147	-2.72%	410	570	-28.07%
Current 7 Day Period:		3/12/2023 - 3/18/2023			Prior 7 Day Period:		3/5/2023 - 3/11/2023			
Current 28 Day Period:		2/19/2023 - 3/18/2023			Prior 28 Day Period:		1/22/2023 - 2/18/2023			
Current YTD Day Period:		1/1/2023 - 3/18/2023			Prior YTD Period:		1/1/2022 - 3/18/2022			

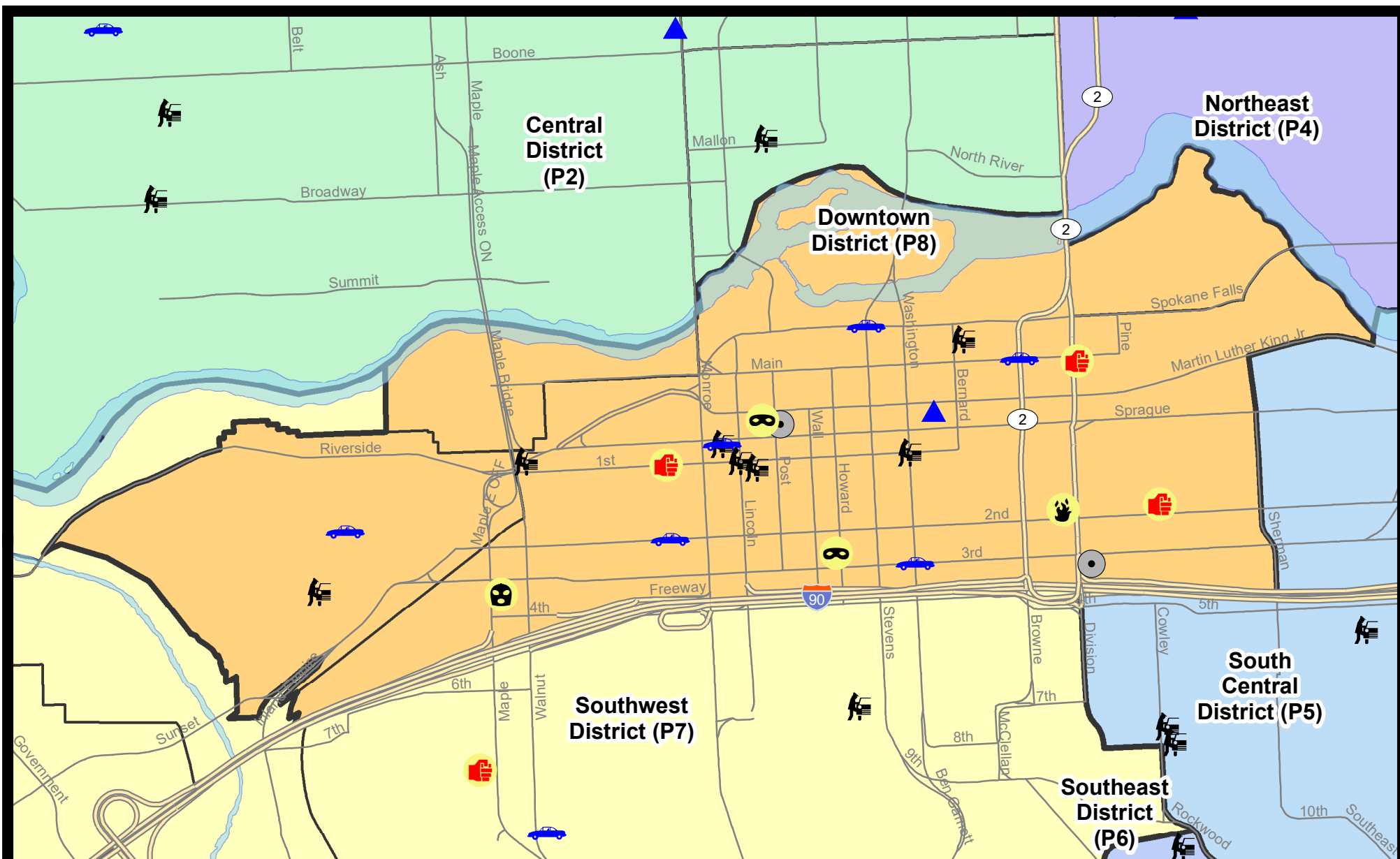
Prepared by SPD Crime Analysis Office - Monday, March 20, 2023

**NOTE:** SPD moved from UCR to the NIBRS reporting standard on 10/4/16 following the transition to a new RMS System. [Numbers on CompStat reports prior to this date should not be used as a comparison to those on this report.](#) Additional info on these reporting standards can be found on the FBI website: <https://ucr.fbi.gov/nibrs-overview>

This chart represents Preliminary counts of selected crime categories from Police Case Reports. Full statistical analysis to determine the confidence level of this data has not been performed. The % change columns on the preliminary counts differ from the percentage change on the NIBRS crime report, sometimes significantly. The CompStat report is designed for operational use and includes only selected NIBRS categories and coding less complex than full NIBRS rules. Official statistics for these and other NIBRS categories can be found on WASPC & FBI websites once available.



**Note:** On 1/8/23 boundary changes incorporated portions of P7 into the Downtown Precinct (SPD8BA and SPD8PV); Consequently activity in P8 will appear higher if compared to printed CompStat reports prior to 1/8/23

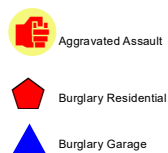



**City of Spokane**  
**Downtown District (P8)**  
**Selected**  
**Crime Types**  
**2023-03-12 to 2023-03-18**

Prepared By:  
**Crime Analysis Unit**  
**Spokane Police Department**

**Legend**

**NIBRS Events**



Cases Represent LERMS Crime Codes  
 Points may indicate multiple events  
 Note: Veh Prowl is only Larceny category displayed



For Additional Information on Incidents  
 pertaining to an Area, Trend, or Pattern  
 Contact Information Analysis

0 0.2 0.4 Miles



**THIS IS NOT A LEGAL DOCUMENT:**  
 The information shown on this map is compiled  
 from various sources and is subject to constant  
 revision. Information shown on this map should  
 not be used to determine the location of facilities  
 in relationship to property lines, section lines,  
 streets, etc.



Sunday - Saturday

SW - Downtown District (P8)

3/12/2023 TO 3/18/2023



<u>A/C</u>	<u>Offense Statute</u>	<u>Address</u>	<u>Reported Date</u>	<u>Dist</u>
<b><u>SPD8BA</u></b>				
C	MAIL THEFT	2300 W PACIFIC AVE	3/16/2023	P8
C	THEFT 2D FROM MOTOR VEHICLE	2000 W 3RD AVE	3/17/2023	P8
C	THEFT 3D FROM BUILDING	2000 W RIVERSIDE AVE	3/13/2023	
C	THEFT OF MOTOR VEHICLE	100 S CANNON ST	3/16/2023	P7
<b><u>SPD8EC</u></b>				
C	ASSAULT 2D	200 E 2ND AVE	3/18/2023	P8
C	ASSAULT 3D WEAPON OR NEGLIGENT INJURY	100 N DIVISION ST	3/14/2023	P8
C	BURGLARY 2D COMMERCIAL	0 E 3RD AVE	3/15/2023	P8
C	THEFT 2D ALL OTHER	200 N DIVISION ST	3/12/2023	
<b><u>SPD8RS</u></b>				
C	ARSON 2D	100 S DIVISION ST	3/16/2023	P8
C	BURGLARY 2D COMMERCIAL	0 N POST ST	3/14/2023	P8
C	BURGLARY 2D GARAGE	300 W RIVERSIDE AVE	3/16/2023	P8
C	IBR Purposes Only - Aggravated Assault	W 1ST AVE / S MADISON ST	3/12/2023	P8
C	RESIDENTIAL BURGLARY	200 S HOWARD ST	3/16/2023	P8
C	ROBBERY 1D COMMERCIAL	1500 W 3RD AVE	3/18/2023	P8
C	ROBBERY 2D PERSON	800 W RIVERSIDE AVE	3/13/2023	P8
A	ROBBERY 2D PERSON	200 S HOWARD ST	3/16/2023	P8
C	THEFT 1D FROM BUILDING	400 W RIVERSIDE AVE	3/14/2023	
C	THEFT 2D ALL OTHER	200 N HOWARD ST	3/15/2023	P8
C	THEFT 2D FROM BUILDING	500 S CANNON ST	3/16/2023	P8
C	THEFT 2D FROM BUILDING	200 N DIVISION ST	3/18/2023	
C	THEFT 2D FROM MOTOR VEHICLE	200 N BERNARD ST	3/14/2023	P8
C	THEFT 2D FROM MOTOR VEHICLE	800 W 1ST AVE	3/18/2023	P8
C	THEFT 2D FROM MOTOR VEHICLE	W 1ST AVE / S WASHINGTON ST	3/13/2023	
C	THEFT 3D ALL OTHER	1200 W RIVERSIDE AVE	3/12/2023	P8
C	THEFT 3D ALL OTHER	200 W SPOKANE FALLS BLVD	3/17/2023	P8
C	THEFT 3D FROM BUILDING	900 W MAIN AVE	3/13/2023	P8
C	THEFT 3D FROM MOTOR VEHICLE	900 W SPRAGUE AVE	3/12/2023	P8
A	THEFT 3D FROM MOTOR VEHICLE	S WALNUT ST / W RIVERSIDE AVE	3/17/2023	P8
C	THEFT 3D FROM MOTOR VEHICLE	W 1ST AVE / S LINCOLN ST	3/18/2023	P8
C	THEFT 3D SHOPLIFTING	700 W MAIN AVE	3/13/2023	P8
C	THEFT 3D SHOPLIFTING	100 N HOWARD ST	3/15/2023	P8
C	THEFT 3D VEHICLE PARTS AND ACCESSORIES	S WALNUT ST / W RIVERSIDE AVE	3/17/2023	P8
C	THEFT OF MOTOR VEHICLE	900 W SPRAGUE AVE	3/15/2023	P8
C	THEFT OF MOTOR VEHICLE	W SPOKANE FALLS BLVD / N STEVENS ST	3/15/2023	P8
C	THEFT OF MOTOR VEHICLE	W 2ND AVE / S MADISON ST	3/16/2023	P8

For protection of victim privacy, the entire address on sexual assault crimes has been redacted.

<b><u>A/C</u></b>	<b><u>Offense Statute</u></b>	<b><u>Address</u></b>	<b><u>Reported Date</u></b>	<b><u>Dist</u></b>
C	THEFT OF MOTOR VEHICLE	N BROWNE ST / W MAIN AVE	3/17/2023	P8
C	THEFT OF MOTOR VEHICLE	W 3RD AVE / S WASHINGTON ST	3/17/2023	P8

POLICE SUMMARY - Ending: Saturday, March 18, 2023



## Other Jurisdiction or Unk District

### Preliminary IBR Counts

NIBRS Categories (Part 1 Selected)		7 Day Comparison			28 Day Comparison			YTD Comparison		
		Current	Prior	Percent	Current	Prior	Percent	Current	Prior	Percent
Violent	Criminal Homicide	0	0		0	0		0	0	
	Rape	1	1	0.00%	3	2	50.00%	5	1	400.00%
	Robbery - Commercial	0	0		0	0		0	0	
	Robbery - Person	0	0		0	0		1	0	
	Aggravated Assault - Non DV	0	0		0	0		0	0	
	Aggravated Assault - DV	0	0		0	0		0	1	-100.00%
	Violent Total:	1	1	0.00%	3	2	50.00%	6	2	200.00%
Property	Burglary - Residential	0	0		0	0		0	0	
	Burglary Garage	0	0		0	0		0	0	
	Burglary Commercial	0	0		0	0		0	1	-100.00%
	Larceny	1	0		1	3	-66.67%	7	14	-50.00%
	Vehicle Theft	0	0		0	0		0	1	-100.00%
	Arson	0	0		0	0		0	0	
	Property Total:	1	0		1	3	-66.67%	7	16	-56.25%
Preliminary Part 1 Crime Totals:		2	1	100.00%	4	5	-20.00%	13	18	-27.78%
Current 7 Day Period:		3/12/2023 - 3/18/2023			Prior 7 Day Period:		3/5/2023 - 3/11/2023			
Current 28 Day Period:		2/19/2023 - 3/18/2023			Prior 28 Day Period:		1/22/2023 - 2/18/2023			
Current YTD Day Period:		1/1/2023 - 3/18/2023			Prior YTD Period:		1/1/2022 - 3/18/2022			

Prepared by SPD Crime Analysis Office - Monday, March 20, 2023

**NOTE:** SPD moved from UCR to the NIBRS reporting standard on 10/4/16 following the transition to a new RMS System. [Numbers on CompStat reports prior to this date should not be used as a comparison to those on this report.](#) Additional info on these reporting standards can be found on the FBI website: <https://ucr.fbi.gov/nibrs-overview>

This chart represents Preliminary counts of selected crime categories from Police Case Reports. Full statistical analysis to determine the confidence level of this data has not been performed. The % change columns on the preliminary counts differ from the percentage change on the NIBRS crime report, sometimes significantly. The CompStat report is designed for operational use and includes only selected NIBRS categories and coding less complex than full NIBRS rules. Official statistics for these and other NIBRS categories can be found on WASPC & FBI websites once available.

Sunday - Saturday

3/12/2023 TO 3/18/2023

Other Jurisdiction/Unk District



<u>A/C</u>	<u>Offense Statute</u>	<u>Address</u>	<u>Reported Date</u>	<u>Dist</u>
C	THEFT 1D FROM BUILDING		3/15/2023	
<b><u>Kalispel Tribe</u></b>				
C	RAPE 2D		3/15/2023	Oth