

# SPOKANE POLICE DEPARTMENT

## PRELIMINARY CITYWIDE **IBR** CRIME REPORT



### Preliminary IBR Counts

CHIEF OF POLICE

Craig Meidl

Period Ending: Saturday, March 11, 2023

NIBRS Categories (Part 1 Selected)		7 Day Comparison			28 Day Comparison			YTD Comparison		
		Current	Prior	Percent	Current	Prior	Percent	Current	Prior	Percent
<b>Violent</b>	Criminal Homicide	0	0		0	3	-100.00%	3	5	-40.00%
	Rape	3	3	0.00%	19	17	11.76%	45	46	-2.17%
	Robbery - Commercial	0	1	-100.00%	4	6	-33.33%	15	21	-28.57%
	Robbery - Person	6	5	20.00%	24	7	242.86%	40	38	5.26%
	Aggravated Assault - Non DV	11	5	120.00%	33	53	-37.74%	108	90	20.00%
	Aggravated Assault - DV	9	10	-10.00%	36	32	12.50%	78	60	30.00%
<b>Violent Total:</b>		29	24	20.83%	116	118	-1.69%	289	260	11.15%
<b>Property</b>	Burglary - Residential	17	9	88.89%	48	80	-40.00%	184	142	29.58%
	Burglary Garage	5	5	0.00%	24	41	-41.46%	84	46	82.61%
	Burglary Commercial	7	8	-12.50%	36	50	-28.00%	109	130	-16.15%
	Larceny	143	150	-4.67%	659	722	-8.73%	1765	2103	-16.07%
	Vehicle Theft	28	28	0.00%	116	118	-1.69%	307	341	-9.97%
	Arson	2	0		4	12	-66.67%	20	10	100.00%
<b>Property Total:</b>		202	200	1.00%	887	1023	-13.29%	2469	2772	-10.93%
<b>Preliminary Part 1 Crime Totals:</b>		231	224	3.13%	1003	1141	-12.09%	2758	3032	-9.04%
<b>Current 7 Day Period:</b>		3/5/2023 - 3/11/2023			<b>Prior 7 Day Period:</b>		2/26/2023 - 3/4/2023			
<b>Current 28 Day Period:</b>		2/12/2023 - 3/11/2023			<b>Prior 28 Day Period:</b>		1/15/2023 - 2/11/2023			
<b>Current YTD Day Period:</b>		1/1/2023 - 3/11/2023			<b>Prior YTD Period:</b>		1/1/2022 - 3/11/2022			

Prepared by SPD Crime Analysis Office - Monday, March 13, 2023

**NOTE:** SPD moved from UCR to the NIBRS reporting standard on 10/4/16 following the transition to a new RMS System. [Numbers on CompStat reports prior to this date should not be used as a comparison to those on this report.](#) Additional info on these reporting standards can be found on the FBI website: <https://ucr.fbi.gov/nibrs-overview>

This chart represents Preliminary counts of selected crime categories from Police Case Reports. Full statistical analysis to determine the confidence level of this data has not been performed. The % change columns on the preliminary counts differ from the percentage change on the NIBRS crime report, sometimes significantly. The CompStat report is designed for operational use and includes only selected NIBRS categories and coding less complex than full NIBRS rules. Official statistics for these and other NIBRS categories can be found on WASPC & FBI websites once available.



# SPOKANE POLICE DEPARTMENT

## Northwest Precinct

## ADAM Sector



### PSA Commander

Captain Tom Hendren

Northwest District (P1)

Central District (P2)



POLICE SUMMARY - Ending: Saturday, March 11, 2023

## NORTHWEST PRECINCT (P1, P2) ADAM SECTOR



### Preliminary IBR Counts

NIBRS Categories (Part 1 Selected)		7 Day Comparison			28 Day Comparison			YTD Comparison		
		Current	Prior	Percent	Current	Prior	Percent	Current	Prior	Percent
<b>Violent</b>	Criminal Homicide	0	0		0	1	-100.00%	1	1	0.00%
	Rape	0	0		2	2	0.00%	5	12	-58.33%
	Robbery - Commercial	0	0		0	0		0	4	-100.00%
	Robbery - Person	1	0		2	0		3	10	-70.00%
	Aggravated Assault - Non DV	2	2	0.00%	7	5	40.00%	19	21	-9.52%
	Aggravated Assault - DV	2	3	-33.33%	10	8	25.00%	20	14	42.86%
<b>Violent Total:</b>		5	5	0.00%	21	16	31.25%	48	62	-22.58%
<b>Property</b>	Burglary - Residential	8	3	166.67%	15	34	-55.88%	65	36	80.56%
	Burglary Garage	1	0		6	15	-60.00%	22	16	37.50%
	Burglary Commercial	1	1	0.00%	7	15	-53.33%	25	25	0.00%
	Larceny	29	31	-6.45%	128	137	-6.57%	334	386	-13.47%
	Vehicle Theft	9	10	-10.00%	27	27	0.00%	76	78	-2.56%
	Arson	1	0		1	3	-66.67%	4	2	100.00%
<b>Property Total:</b>		49	45	8.89%	184	231	-20.35%	526	543	-3.13%
<b>Preliminary Part 1 Crime Totals:</b>		54	50	8.00%	205	247	-17.00%	574	605	-5.12%
<b>Current 7 Day Period:</b>		3/5/2023 - 3/11/2023			<b>Prior 7 Day Period:</b>		2/26/2023 - 3/4/2023			
<b>Current 28 Day Period:</b>		2/12/2023 - 3/11/2023			<b>Prior 28 Day Period:</b>		1/15/2023 - 2/11/2023			
<b>Current YTD Day Period:</b>		1/1/2023 - 3/11/2023			<b>Prior YTD Period:</b>		1/1/2022 - 3/11/2022			

Prepared by SPD Crime Analysis Office - Monday, March 13, 2023

**NOTE:** SPD moved from UCR to the NIBRS reporting standard on 10/4/16 following the transition to a new RMS System. [Numbers on CompStat reports prior to this date should not be used as a comparison to those on this report.](#) Additional info on these reporting standards can be found on the FBI website: <https://ucr.fbi.gov/nibrs-overview>

This chart represents Preliminary counts of selected crime categories from Police Case Reports. Full statistical analysis to determine the confidence level of this data has not been performed. The % change columns on the preliminary counts differ from the percentage change on the NIBRS crime report, sometimes significantly. The CompStat report is designed for operational use and includes only selected NIBRS categories and coding less complex than full NIBRS rules. Official statistics for these and other NIBRS categories can be found on WASPC & FBI websites once available.



Note: On 1/8/23 boundary changes were implemented dividing the North Precinct into two (NW and NE). The Northwest Precinct ADAM Sector consists of P1 and P2; Consequently this page did not exist on printed CompStat reports prior to 1/8/23

POLICE SUMMARY - Ending: Saturday, March 11, 2023



## NW - Northwest District (P1)

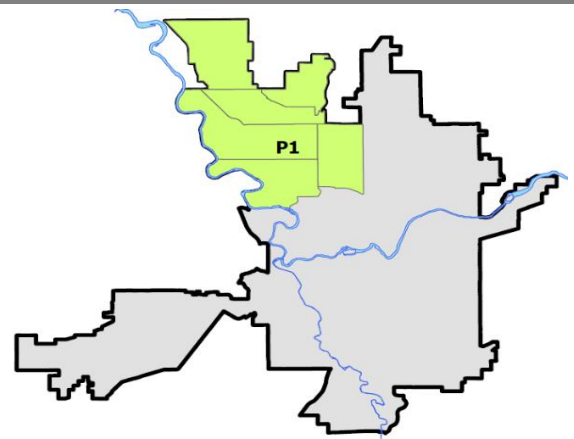
### Preliminary IBR Counts

NIBRS Categories (Part 1 Selected)		7 Day Comparison			28 Day Comparison			YTD Comparison		
		Current	Prior	Percent	Current	Prior	Percent	Current	Prior	Percent
<b>Violent</b>	Criminal Homicide	0	0		0	0		0	1	-100.00%
	Rape	0	0		1	1	0.00%	2	4	-50.00%
	Robbery - Commercial	0	0		0	0		0	2	-100.00%
	Robbery - Person	0	0		0	0		1	5	-80.00%
	Aggravated Assault - Non DV	1	0		4	3	33.33%	10	8	25.00%
	Aggravated Assault - DV	1	2	-50.00%	6	3	100.00%	11	4	175.00%
<b>Violent Total:</b>		2	2	0.00%	11	7	57.14%	24	24	0.00%
<b>Property</b>	Burglary - Residential	3	2	50.00%	6	18	-66.67%	35	19	84.21%
	Burglary Garage	1	0		3	4	-25.00%	8	9	-11.11%
	Burglary Commercial	0	0		2	9	-77.78%	13	9	44.44%
	Larceny	15	16	-6.25%	67	65	3.08%	168	158	6.33%
	Vehicle Theft	3	3	0.00%	7	10	-30.00%	25	29	-13.79%
	Arson	0	0		0	1	-100.00%	1	0	
<b>Property Total:</b>		22	21	4.76%	85	107	-20.56%	250	224	11.61%
<b>Preliminary Part 1 Crime Totals:</b>		24	23	4.35%	96	114	-15.79%	274	248	10.48%
<b>Current 7 Day Period:</b>		3/5/2023 - 3/11/2023			<b>Prior 7 Day Period:</b>		2/26/2023 - 3/4/2023			
<b>Current 28 Day Period:</b>		2/12/2023 - 3/11/2023			<b>Prior 28 Day Period:</b>		1/15/2023 - 2/11/2023			
<b>Current YTD Day Period:</b>		1/1/2023 - 3/11/2023			<b>Prior YTD Period:</b>		1/1/2022 - 3/11/2022			

Prepared by SPD Crime Analysis Office - Monday, March 13, 2023

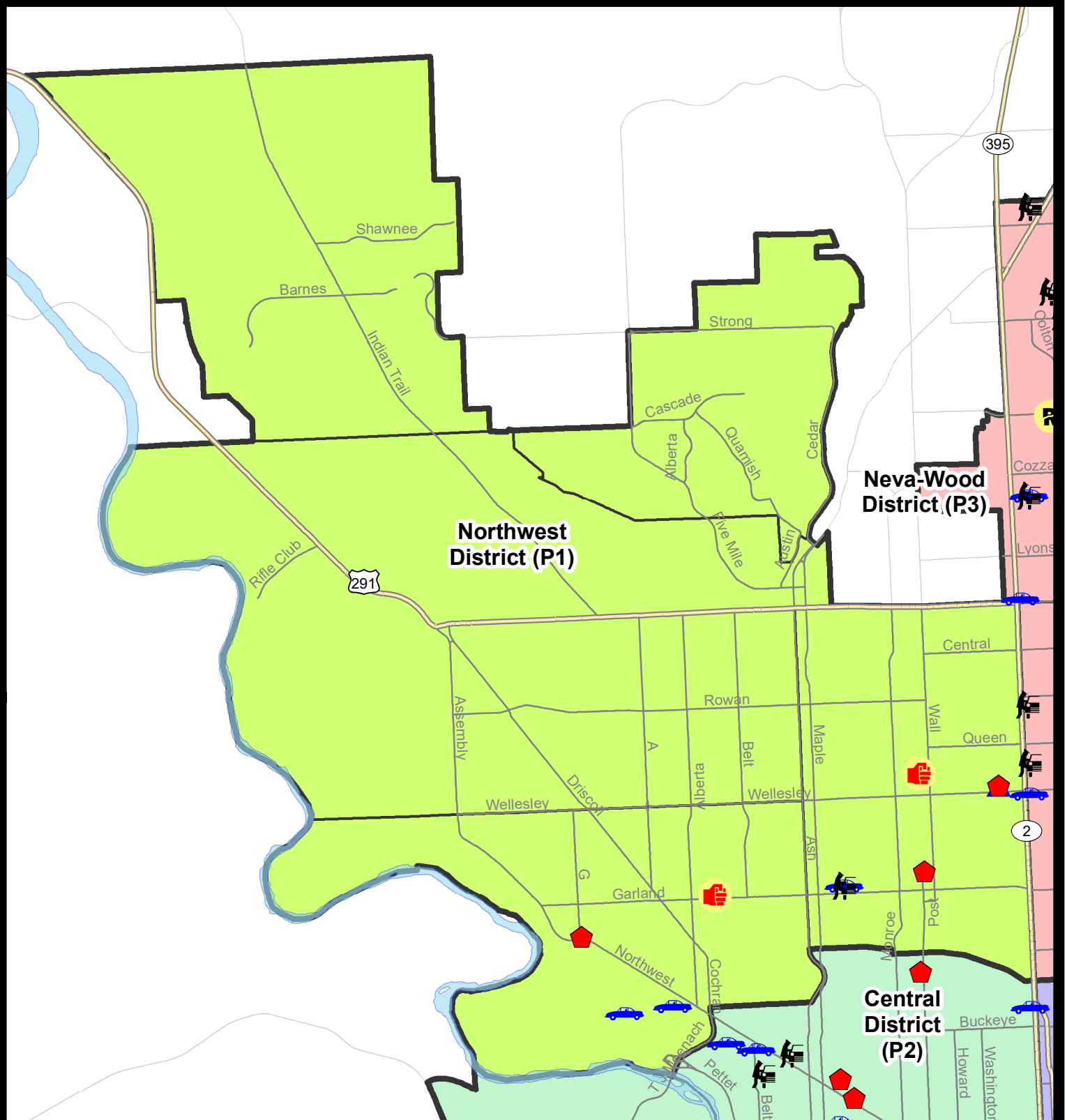
**NOTE:** SPD moved from UCR to the NIBRS reporting standard on 10/4/16 following the transition to a new RMS System. [Numbers on CompStat reports prior to this date should not be used as a comparison to those on this report.](#) Additional info on these reporting standards can be found on the FBI website: <https://ucr.fbi.gov/nibrs-overview>

This chart represents Preliminary counts of selected crime categories from Police Case Reports. Full statistical analysis to determine the confidence level of this data has not been performed. The % change columns on the preliminary counts differ from the percentage change on the NIBRS crime report, sometimes significantly. The CompStat report is designed for operational use and includes only selected NIBRS categories and coding less complex than full NIBRS rules. Official statistics for these and other NIBRS categories can be found on WASPC & FBI websites once available.



Note: On 1/8/23 a boundary change to P1 added a portion of the prior area to P2 (SPA2EG); Consequently activity in P1 will appear a bit lower if compared to printed CompStat reports prior to 1/8/23





**City of Spokane**  
**Northwest District (P1)**  
**Selected Crime Codes**  
**2023-03-05 to 2023-03-11**  
 Prepared By:  
 Crime Analysis Unit  
 Spokane Police Department

**Legend**  
**NIBRS Events**

Criminal Homicide	Robbery Person	Burglary Commercial
Rape	Aggravated Assault	Vehicle Prowling
Robbery Commercial	Burglary Residential	Vehicle Theft
	Burglary Garage	Arson

*Cases Represent LERMS Crime Codes  
 Points may indicate multiple events  
 Note: Veh Prowl is only Larceny displayed*

*For Additional Information on Incidents pertaining to an Area, Trend, or Pattern Contact Information Analysis*

0 0.25 0.5 1 Miles

**SPokane**  
 INFORMATION SYSTEM

THIS IS NOT A LEGAL DOCUMENT:  
 The information shown on this map is compiled from various sources and is subject to constant revision. Information shown on this map should not be used to determine the location of facilities in relationship to property lines, section lines, streets, etc.

Sunday - Saturday

3/5/2023 TO 3/11/2023

NW - Northwest District (P1)



<u>A/C</u>	<u>Offense Statute</u>	<u>Address</u>	<u>Reported Date</u>	<u>Dist</u>
<b><u>SPA1AD</u></b>				
C	HARASSMENT FELONY WEAPON INVOLVED	3900 N NETTLETON ST	3/11/2023	P1
C	RESIDENTIAL BURGLARY	3400 W NORTHWEST BLVD	3/11/2023	P1
C	THEFT 3D SHOPLIFTING	2200 W WELLESLEY AVE	3/5/2023	P1
C	THEFT 3D SHOPLIFTING	2200 W WELLESLEY AVE	3/7/2023	P1
C	THEFT 3D SHOPLIFTING	2300 W WELLESLEY AVE	3/8/2023	P1
C	THEFT 3D SHOPLIFTING	2300 W WELLESLEY AVE	3/5/2023	
C	THEFT 3D SHOPLIFTING	2500 W WELLESLEY AVE	3/11/2023	
C	THEFT 3D SHOPLIFTING	2300 W WELLESLEY AVE	3/11/2023	
C	THEFT OF MOTOR VEHICLE	3100 W FAIRVIEW AVE	3/10/2023	P1
C	THEFT OF MOTOR VEHICLE	2700 W FAIRVIEW AVE	3/10/2023	P1
<b><u>SPA1BS</u></b>				
C	THEFT 2D ALL OTHER	1800 W FRANCIS AVE	3/8/2023	
C	THEFT 3D VEHICLE PARTS AND ACCESSORIES	6700 N CEDAR RD	3/8/2023	P1
<b><u>SPA1IT</u></b>				
C	THEFT 2D ALL OTHER	6100 W CHIPPEWA CT	3/9/2023	P1
<b><u>SPA1NH</u></b>				
C	ASSAULT 2D	4800 N POST ST	3/9/2023	P1
C	BURGLARY 2D GARAGE	4700 N NORMANDIE ST	3/10/2023	P1
C	RESIDENTIAL BURGLARY	4000 N POST ST	3/9/2023	P1
C	RESIDENTIAL BURGLARY	4700 N NORMANDIE ST	3/10/2023	P1
C	THEFT 2D VEHICLE PARTS AND ACCESSORIES	800 W CORA AVE	3/6/2023	
C	THEFT 3D ALL OTHER	700 W GARLAND AVE	3/8/2023	P1
C	THEFT 3D ALL OTHER	4200 N WHITEHOUSE ST	3/8/2023	P1
C	THEFT 3D ALL OTHER	1000 W WELLESLEY AVE	3/9/2023	
A	THEFT 3D FROM MOTOR VEHICLE	3900 N CEDAR ST	3/8/2023	P1
A	THEFT OF MOTOR VEHICLE	3900 N CEDAR ST	3/8/2023	P1
<b><u>SPA1NW</u></b>				
C	THEFT 3D VEHICLE PARTS AND ACCESSORIES	2300 W BROAD AVE	3/6/2023	

POLICE SUMMARY - Ending: Saturday, March 11, 2023



## NW - North Central District (P2)

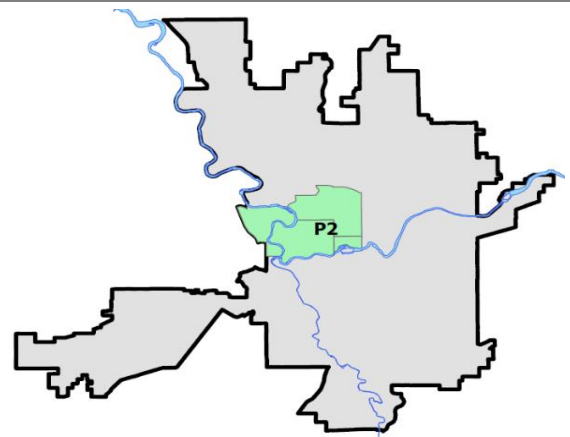
### Preliminary IBR Counts

NIBRS Categories (Part 1 Selected)		7 Day Comparison			28 Day Comparison			YTD Comparison		
		Current	Prior	Percent	Current	Prior	Percent	Current	Prior	Percent
<b>Violent</b>	Criminal Homicide	0	0		0	1	-100.00%	1	0	
	Rape	0	0		1	1	0.00%	3	8	-62.50%
	Robbery - Commercial	0	0		0	0		0	2	-100.00%
	Robbery - Person	1	0		2	0		2	5	-60.00%
	Aggravated Assault - Non DV	1	2	-50.00%	3	2	50.00%	9	13	-30.77%
	Aggravated Assault - DV	1	1	0.00%	4	5	-20.00%	9	10	-10.00%
<b>Violent Total:</b>		3	3	0.00%	10	9	11.11%	24	38	-36.84%
<b>Property</b>	Burglary - Residential	5	1	400.00%	9	16	-43.75%	30	17	76.47%
	Burglary Garage	0	0		3	11	-72.73%	14	7	100.00%
	Burglary Commercial	1	1	0.00%	5	6	-16.67%	12	16	-25.00%
	Larceny	14	15	-6.67%	61	72	-15.28%	166	228	-27.19%
	Vehicle Theft	6	7	-14.29%	20	17	17.65%	51	49	4.08%
	Arson	1	0		1	2	-50.00%	3	2	50.00%
<b>Property Total:</b>		27	24	12.50%	99	124	-20.16%	276	319	-13.48%
<b>Preliminary Part 1 Crime Totals:</b>		30	27	11.11%	109	133	-18.05%	300	357	-15.97%
<b>Current 7 Day Period:</b>		3/5/2023 - 3/11/2023			<b>Prior 7 Day Period:</b>		2/26/2023 - 3/4/2023			
<b>Current 28 Day Period:</b>		2/12/2023 - 3/11/2023			<b>Prior 28 Day Period:</b>		1/15/2023 - 2/11/2023			
<b>Current YTD Day Period:</b>		1/1/2023 - 3/11/2023			<b>Prior YTD Period:</b>		1/1/2022 - 3/11/2022			


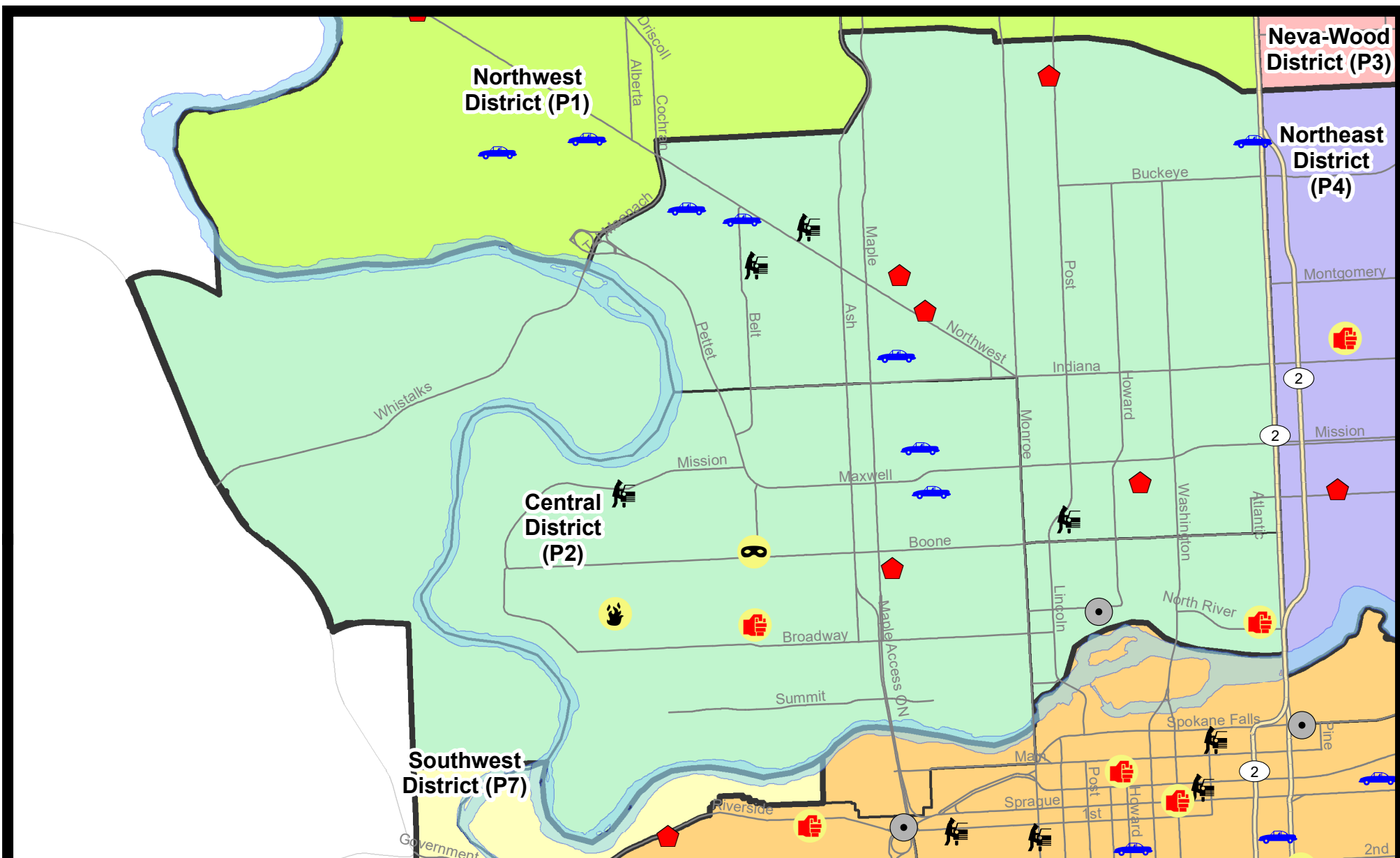
Prepared by SPD Crime Analysis Office - Monday, March 13, 2023

**NOTE:** SPD moved from UCR to the NIBRS reporting standard on 10/4/16 following the transition to a new RMS System. [Numbers on CompStat reports prior to this date should not be used as a comparison to those on this report.](#) Additional info on these reporting standards can be found on the FBI website: <https://ucr.fbi.gov/nibrs-overview>

This chart represents Preliminary counts of selected crime categories from Police Case Reports. Full statistical analysis to determine the confidence level of this data has not been performed. The % change columns on the preliminary counts differ from the percentage change on the NIBRS crime report, sometimes significantly. The CompStat report is designed for operational use and includes only selected NIBRS categories and coding less complex than full NIBRS rules. Official statistics for these and other NIBRS categories can be found on WASPC & FBI websites once available.



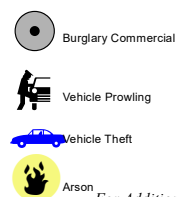
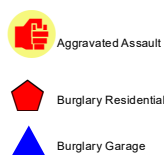
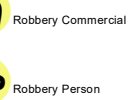
Note: On 1/8/23 a boundary change to P2 added a portion of the P1 area into P2 (SPA2EG); Consequently activity in P2 will appear a bit higher if compared to printed CompStat reports prior to 1/8/23



**City of Spokane**  
**Central District (P2)**  
**Selected**  
**Crime Types**  
**2023-03-05 to 2023-03-11**  
 Prepared By:  
 Crime Analysis Unit  
 Spokane Police Department

**Legend**

**NIBRS Events**



Cases Represent LERMS Crime Codes  
 Points may indicate multiple events  
 Note: Veh Prowl is only Larceny category displayed



For Additional Information on Incidents  
 pertaining to an Area, Trend, or Pattern  
 Contact Information Analysis

0 0.2 0.4 0.6 Miles



**THIS IS NOT A LEGAL DOCUMENT:**  
 The information shown on this map is compiled  
 from various sources and is subject to constant  
 revision. Information shown on this map should  
 not be used to determine the location of facilities  
 in relationship to property lines, section lines,  
 streets, etc.

Sunday - Saturday

NW - Central District (P2)

3/5/2023 TO 3/11/2023



<u>A/C</u>	<u>Offense Statute</u>	<u>Address</u>	<u>Reported Date</u>	<u>Dist</u>
<b><u>SPA2EG</u></b>				
C	MAIL THEFT	700 W ALICE AVE	3/10/2023	P2
C	RESIDENTIAL BURGLARY	1300 W MANSFIELD AVE	3/5/2023	P1
C	RESIDENTIAL BURGLARY	800 W DALTON AVE	3/5/2023	P1
C	RESIDENTIAL BURGLARY	1400 W CARLISLE AVE	3/8/2023	P1
C	RESIDENTIAL BURGLARY	500 W SINTO AVE	3/11/2023	P2
C	THEFT 1D VEHICLE PARTS AND ACCESSORIES	1500 N WALL ST	3/6/2023	P1
C	THEFT 2D ALL OTHER	1400 W FAIRVIEW AVE	3/6/2023	P2
C	THEFT 2D FROM BUILDING	2300 W BUCKEYE AVE	3/6/2023	P1
C	THEFT 2D FROM MOTOR VEHICLE	1800 W YORK AVE	3/7/2023	P2
C	THEFT 2D FROM MOTOR VEHICLE	1200 N POST ST	3/5/2023	
C	THEFT 3D FROM BUILDING	700 W MAXWELL AVE	3/8/2023	P2
C	THEFT 3D FROM MOTOR VEHICLE	2000 W CARLISLE AVE	3/8/2023	
C	THEFT 3D SHOPLIFTING	1700 W NORTHWEST BLVD	3/5/2023	
C	THEFT OF MOTOR VEHICLE	1400 W SHANNON AVE	3/5/2023	P1
C	THEFT OF MOTOR VEHICLE	2600 N BELT ST	3/5/2023	P1
C	THEFT OF MOTOR VEHICLE	2300 W BUCKEYE AVE	3/6/2023	P1
C	THEFT OF MOTOR VEHICLE	2800 N DIVISION ST	3/8/2023	P1
<b><u>SPA2RS</u></b>				
C	ASSAULT 2D	800 N DIVISION ST	3/9/2023	P2
A	BURGLARY 2D COMMERCIAL	600 W MALLON AVE	3/10/2023	P5
<b><u>SPA2WC</u></b>				
C	ARSON 2D	2700 W DEAN AVE	3/7/2023	P2
C	HARASSMENT FELONY WEAPON INVOLVED	W MALLON AVE / N CHESTNUT ST	3/11/2023	P1
C	MAIL THEFT	1800 W BOONE AVE	3/11/2023	P2
C	RESIDENTIAL BURGLARY	1500 W GARDNER AVE	3/6/2023	P1
A	ROBBERY 1D PERSON	2000 W BOONE AVE	3/10/2023	P1
C	THEFT 2D FROM MOTOR VEHICLE	2600 W MAXWELL AVE	3/5/2023	P2
C	THEFT 3D ALL OTHER	1100 W SPOFFORD AVE	3/11/2023	P2
C	THEFT 3D VEHICLE PARTS AND ACCESSORIES	1200 W SPOFFORD AVE	3/9/2023	P2
C	THEFT 3D VEHICLE PARTS AND ACCESSORIES	700 N MONROE ST	3/11/2023	P2
C	THEFT OF MOTOR VEHICLE	1300 W SINTO AVE	3/5/2023	P1
C	THEFT OF MOTOR VEHICLE	1400 W SPOFFORD AVE	3/9/2023	P1

# SPOKANE POLICE DEPARTMENT

## Northeast Precinct

## BAKER Sector



### PSA Commander

Captain Mark Griffiths

NevaWood District (P3)

Northeast District (P4)



POLICE SUMMARY - Ending: Saturday, March 11, 2023

## NORTHEAST PRECINCT (P3, P4) BAKER SECTOR



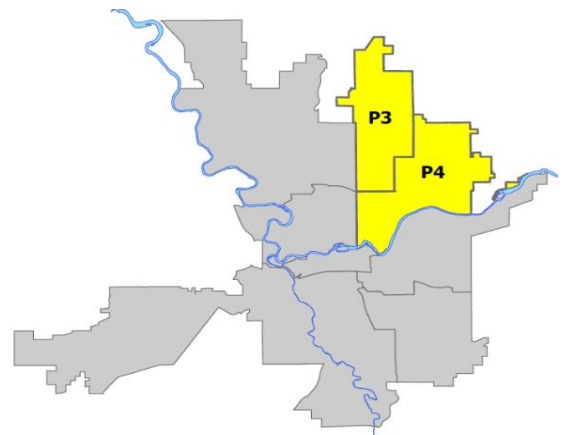
### Preliminary IBR Counts

NIBRS Categories (Part 1 Selected)		7 Day Comparison			28 Day Comparison			YTD Comparison		
		Current	Prior	Percent	Current	Prior	Percent	Current	Prior	Percent
<b>Violent</b>	Criminal Homicide	0	0		0	0		0	1	-100.00%
	Rape	2	1	100.00%	9	5	80.00%	15	9	66.67%
	Robbery - Commercial	0	0		1	5	-80.00%	7	11	-36.36%
	Robbery - Person	2	3	-33.33%	11	1	1000.00%	13	12	8.33%
	Aggravated Assault - Non DV	2	1	100.00%	7	15	-53.33%	28	22	27.27%
	Aggravated Assault - DV	3	4	-25.00%	15	15	0.00%	35	25	40.00%
<b>Violent Total:</b>		9	9	0.00%	43	41	4.88%	98	80	22.50%
<b>Property</b>	Burglary - Residential	4	6	-33.33%	23	31	-25.81%	76	49	55.10%
	Burglary Garage	1	3	-66.67%	7	12	-41.67%	31	15	106.67%
	Burglary Commercial	2	2	0.00%	13	13	0.00%	38	60	-36.67%
	Larceny	67	69	-2.90%	306	292	4.79%	726	758	-4.22%
	Vehicle Theft	10	11	-9.09%	49	46	6.52%	130	124	4.84%
	Arson	1	0		3	1	200.00%	7	3	133.33%
<b>Property Total:</b>		85	91	-6.59%	401	395	1.52%	1008	1009	-0.10%
<b>Preliminary Part 1 Crime Totals:</b>		94	100	-6.00%	444	436	1.83%	1106	1089	1.56%
<b>Current 7 Day Period:</b>		3/5/2023 - 3/11/2023			<b>Prior 7 Day Period:</b>		2/26/2023 - 3/4/2023			
<b>Current 28 Day Period:</b>		2/12/2023 - 3/11/2023			<b>Prior 28 Day Period:</b>		1/15/2023 - 2/11/2023			
<b>Current YTD Day Period:</b>		1/1/2023 - 3/11/2023			<b>Prior YTD Period:</b>		1/1/2022 - 3/11/2022			

Prepared by SPD Crime Analysis Office - Monday, March 13, 2023

**NOTE:** SPD moved from UCR to the NIBRS reporting standard on 10/4/16 following the transition to a new RMS System. [Numbers on CompStat reports prior to this date should not be used as a comparison to those on this report.](#) Additional info on these reporting standards can be found on the FBI website: <https://ucr.fbi.gov/nibrs-overview>

This chart represents Preliminary counts of selected crime categories from Police Case Reports. Full statistical analysis to determine the confidence level of this data has not been performed. The % change columns on the preliminary counts differ from the percentage change on the NIBRS crime report, sometimes significantly. The CompStat report is designed for operational use and includes only selected NIBRS categories and coding less complex than full NIBRS rules. Official statistics for these and other NIBRS categories can be found on WASPC & FBI websites once available.



Note: On 1/8/23 boundary changes were implemented dividing the North Precinct into two (NW and NE). The Northeast Precinct BAKER Sector consists of P3 and P4; Consequently this page did not exist on printed reports prior to 1/8/23



POLICE SUMMARY - Ending: Saturday, March 11, 2023



## NE - Neva-Wood District (P3)

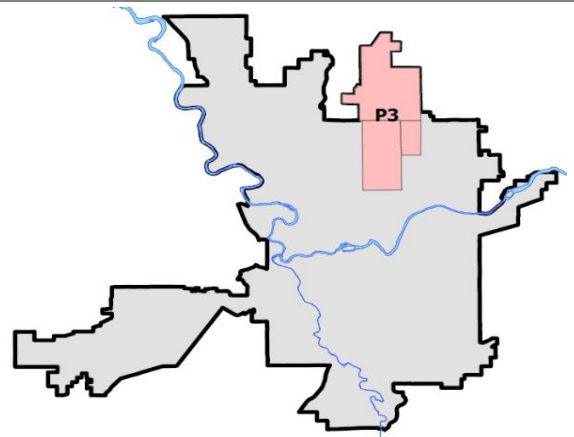
### Preliminary IBR Counts

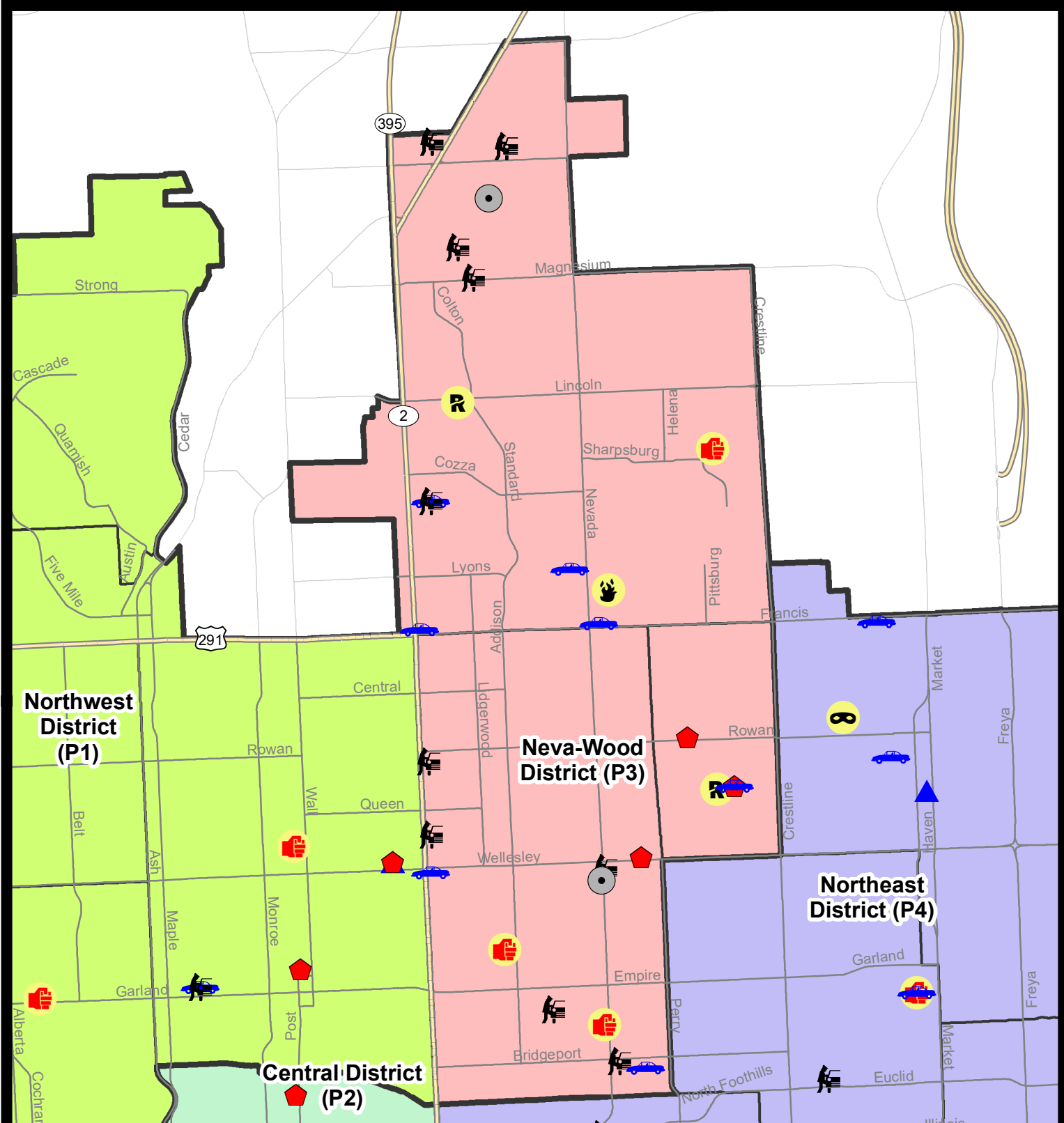
NIBRS Categories (Part 1 Selected)		7 Day Comparison			28 Day Comparison			YTD Comparison		
		Current	Prior	Percent	Current	Prior	Percent	Current	Prior	Percent
<b>Violent</b>	Criminal Homicide	0	0		0	0		0	1	-100.00%
	Rape	2	0		5	2	150.00%	8	3	166.67%
	Robbery - Commercial	0	0		1	5	-80.00%	6	10	-40.00%
	Robbery - Person	0	1	-100.00%	6	1	500.00%	7	9	-22.22%
	Aggravated Assault - Non DV	1	0		1	9	-88.89%	13	10	30.00%
	Aggravated Assault - DV	2	4	-50.00%	10	10	0.00%	21	9	133.33%
<b>Violent Total:</b>		5	5	0.00%	23	27	-14.81%	55	42	30.95%
<b>Property</b>	Burglary - Residential	3	4	-25.00%	17	16	6.25%	42	24	75.00%
	Burglary Garage	0	2	-100.00%	3	10	-70.00%	21	9	133.33%
	Burglary Commercial	2	1	100.00%	10	8	25.00%	28	21	33.33%
	Larceny	51	51	0.00%	231	204	13.24%	530	523	1.34%
	Vehicle Theft	7	8	-12.50%	25	26	-3.85%	74	62	19.35%
	Arson	1	0		3	1	200.00%	6	2	200.00%
<b>Property Total:</b>		64	66	-3.03%	289	265	9.06%	701	641	9.36%
<b>Preliminary Part 1 Crime Totals:</b>		69	71	-2.82%	312	292	6.85%	756	683	10.69%
<b>Current 7 Day Period:</b>		3/5/2023 - 3/11/2023			<b>Prior 7 Day Period:</b>		2/26/2023 - 3/4/2023			
<b>Current 28 Day Period:</b>		2/12/2023 - 3/11/2023			<b>Prior 28 Day Period:</b>		1/15/2023 - 2/11/2023			
<b>Current YTD Day Period:</b>		1/1/2023 - 3/11/2023			<b>Prior YTD Period:</b>		1/1/2022 - 3/11/2022			

Prepared by SPD Crime Analysis Office - Monday, March 13, 2023

**NOTE:** SPD moved from UCR to the NIBRS reporting standard on 10/4/16 following the transition to a new RMS System. [Numbers on CompStat reports prior to this date should not be used as a comparison to those on this report.](#) Additional info on these reporting standards can be found on the FBI website: <https://ucr.fbi.gov/nibrs-overview>

This chart represents Preliminary counts of selected crime categories from Police Case Reports. Full statistical analysis to determine the confidence level of this data has not been performed. The % change columns on the preliminary counts differ from the percentage change on the NIBRS crime report, sometimes significantly. The CompStat report is designed for operational use and includes only selected NIBRS categories and coding less complex than full NIBRS rules. Official statistics for these and other NIBRS categories can be found on WASPC & FBI websites once available.





**City of Spokane**  
**Neva-Wood District (P3)**  
**Selected Crime Codes**  
**2023-03-05 to 2023-03-11**  
 Prepared By:  
 Crime Analysis Unit  
 Spokane Police Department

**Legend**

**NIBRS Events**



Criminal Homicide



Rape



Robbery Commercial



Robbery Person



Aggravated Assault



Burglary Residential



Burglary Garage



Burglary Commercial



Vehicle Prowling



Vehicle Theft



Arson



Cases Represent LERMS Crime Codes  
 Points may indicate multiple events  
 Note: Veh Prowl is only Larceny displayed

For Additional Information on  
 Incidents pertaining to an  
 Area, Trend, or Pattern  
 Contact Information Analysis

0 0.2 0.4 0.8 Miles



THIS IS NOT A LEGAL DOCUMENT:  
 The information shown on this map is compiled  
 from various sources and is subject to constant  
 revision. Information shown on this map should  
 not be used to determine the location of facilities  
 in relationship to property lines, section lines,  
 streets, etc.

Sunday - Saturday

3/5/2023 TO 3/11/2023

NE - Neva-Wood District (P3)



<u>A/C</u>	<u>Offense Statute</u>	<u>Address</u>	<u>Reported Date</u>	<u>Dist</u>
<b><u>SPB3NL</u></b>				
C	ASSAULT 2D	900 E GORDON AVE	3/9/2023	P4
C	ASSAULT 4D WEAPON	400 E LACROSSE AVE	3/11/2023	P3
C	BURGLARY 1D FROM RESIDENCE	1200 E WELLESLEY AVE	3/7/2023	P4
C	BURGLARY 2D COMMERCIAL	4500 N NEVADA ST	3/11/2023	P4
C	THEFT 2D ALL OTHER	5600 N LIDGERWOOD ST	3/11/2023	P3
C	THEFT 2D SHOPLIFTING	4700 N DIVISION ST	3/5/2023	
C	THEFT 2D SHOPLIFTING	5700 N DIVISION ST	3/7/2023	
C	THEFT 3D ALL OTHER	400 E JOSEPH AVE	3/9/2023	P3
C	THEFT 3D FROM BUILDING	4700 N DIVISION ST	3/10/2023	P3
C	THEFT 3D FROM BUILDING	4700 N DIVISION ST	3/11/2023	P3
C	THEFT 3D FROM MOTOR VEHICLE	4700 N DIVISION ST	3/6/2023	P3
C	THEFT 3D FROM MOTOR VEHICLE	1000 E BRIDGEPORT AVE	3/8/2023	P3
C	THEFT 3D FROM MOTOR VEHICLE	600 E KIERNAN AVE	3/8/2023	P3
C	THEFT 3D FROM MOTOR VEHICLE	5400 N DIVISION ST	3/9/2023	P3
C	THEFT 3D FROM MOTOR VEHICLE	4600 N NEVADA ST	3/11/2023	
C	THEFT 3D SHOPLIFTING	4700 N DIVISION ST	3/6/2023	P3
C	THEFT 3D SHOPLIFTING	4700 N DIVISION ST	3/6/2023	P3
C	THEFT 3D SHOPLIFTING	4700 N DIVISION ST	3/7/2023	P3
A	THEFT 3D SHOPLIFTING	4700 N DIVISION ST	3/7/2023	P3
C	THEFT 3D SHOPLIFTING	4700 N DIVISION ST	3/7/2023	P3
C	THEFT 3D SHOPLIFTING	5600 N DIVISION ST	3/9/2023	P3
C	THEFT 3D SHOPLIFTING	4700 N DIVISION ST	3/9/2023	P4
C	THEFT 3D SHOPLIFTING	4700 N DIVISION ST	3/10/2023	P4
C	THEFT 3D SHOPLIFTING	4700 N DIVISION ST	3/10/2023	P4
C	THEFT 3D SHOPLIFTING	4700 N DIVISION ST	3/11/2023	P4
C	THEFT 3D SHOPLIFTING	4700 N DIVISION ST	3/5/2023	
C	THEFT 3D SHOPLIFTING	4700 N DIVISION ST	3/5/2023	
C	THEFT 3D SHOPLIFTING	4700 N DIVISION ST	3/7/2023	
C	THEFT 3D SHOPLIFTING	5500 N DIVISION ST	3/7/2023	
C	THEFT 3D SHOPLIFTING	4700 N DIVISION ST	3/9/2023	
C	THEFT OF A FIREARM FROM BUILDING	400 E WABASH AVE	3/6/2023	P3
C	THEFT OF MOTOR VEHICLE	0 E WELLESLEY AVE	3/8/2023	P3
C	THEFT OF MOTOR VEHICLE	1200 E LIBERTY AVE	3/10/2023	P4
<b><u>SPB3SH</u></b>				
C	ARSON 2D	6500 N NEVADA ST	3/6/2023	P3
C	ASSAULT 4D WEAPON	7400 N PITTSBURG ST	3/11/2023	P4
C	RAPE OF A CHILD 1D		3/10/2023	P4
C	RETAIL THEFT WITH SPECIAL CIRCUMSTANCES 3D	9700 N NEWPORT HWY	3/8/2023	P3

For protection of victim privacy, the entire address on sexual assault crimes has been redacted.

<b>A/C</b>	<b>Offense Statute</b>	<b>Address</b>	<b>Reported Date</b>	<b>Dist</b>
C	SHOPLIFTING BURGLARY	9200 N COLTON ST	3/9/2023	P4
C	TAKING MOTOR VEHICLE WITHOUT PERMISSION 2D	6300 N DIVISION ST	3/7/2023	P4
C	THEFT 2D FROM BUILDING	9300 N NEWPORT HWY	3/9/2023	P3
C	THEFT 2D FROM MOTOR VEHICLE	600 E HOLLAND AVE	3/7/2023	P3
C	THEFT 2D FROM MOTOR VEHICLE	600 E HOLLAND AVE	3/10/2023	P3
C	THEFT 2D SHOPLIFTING	6700 N DIVISION ST	3/8/2023	
C	THEFT 3D ALL OTHER	400 E SIERRA CT	3/7/2023	P3
C	THEFT 3D FROM BUILDING	6600 N NEVADA ST	3/6/2023	
C	THEFT 3D FROM MOTOR VEHICLE	400 E MAGNESIUM RD	3/5/2023	P3
C	THEFT 3D FROM MOTOR VEHICLE	8800 N HILL N DALE ST	3/5/2023	P3
C	THEFT 3D FROM MOTOR VEHICLE	9600 N NEWPORT HWY	3/6/2023	P3
A	THEFT 3D FROM MOTOR VEHICLE	0 E WEILE AVE	3/6/2023	P3
C	THEFT 3D FROM MOTOR VEHICLE	9600 N NEWPORT HWY	3/9/2023	
C	THEFT 3D SHOPLIFTING	9200 N COLTON ST	3/6/2023	P1
C	THEFT 3D SHOPLIFTING	9700 N NEWPORT HWY	3/7/2023	P4
C	THEFT 3D SHOPLIFTING	9600 N NEWPORT HWY	3/8/2023	P4
C	THEFT 3D SHOPLIFTING	9200 N COLTON ST	3/9/2023	P4
C	THEFT 3D SHOPLIFTING	9200 N COLTON ST	3/10/2023	P3
C	THEFT 3D SHOPLIFTING	9700 N NEWPORT HWY	3/6/2023	
C	THEFT 3D SHOPLIFTING	6700 N DIVISION ST	3/9/2023	
C	THEFT 3D SHOPLIFTING	9600 N NEWPORT HWY	3/9/2023	
C	THEFT 3D SHOPLIFTING	6700 N DIVISION ST	3/11/2023	
C	THEFT 3D SHOPLIFTING	9100 N NEWPORT HWY	3/11/2023	
C	THEFT 3D VEHICLE PARTS AND ACCESSORIES	6300 N DIVISION ST	3/7/2023	P4
C	THEFT 3D VEHICLE PARTS AND ACCESSORIES	900 E BEACON AVE	3/10/2023	P3
A	THEFT OF MOTOR VEHICLE	0 E WEILE AVE	3/6/2023	P3
C	THEFT OF MOTOR VEHICLE	1000 E FRANCIS AVE	3/8/2023	P4
C	THEFT OF MOTOR VEHICLE	800 E LYONS AVE	3/11/2023	P3
<b><u>SPB3WH</u></b>				
C	RAPE 1D		3/6/2023	P4
C	RESIDENTIAL BURGLARY	1600 E ROWAN AVE	3/10/2023	P4
C	RESIDENTIAL BURGLARY	1700 E CROWN AVE	3/11/2023	P4
C	THEFT OF MOTOR VEHICLE	1700 E CROWN AVE	3/11/2023	P4

POLICE SUMMARY - Ending: Saturday, March 11, 2023

## NE - Northeast District (P4)



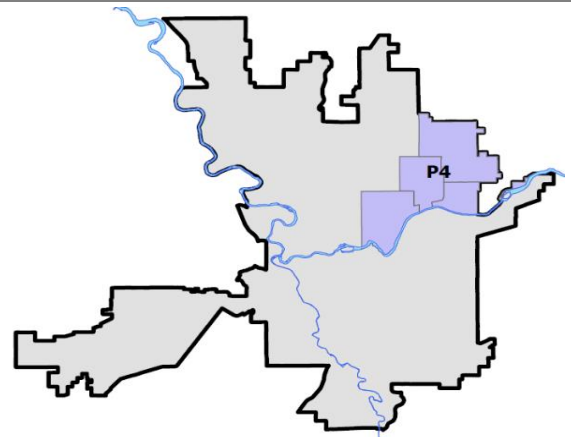
### Preliminary IBR Counts

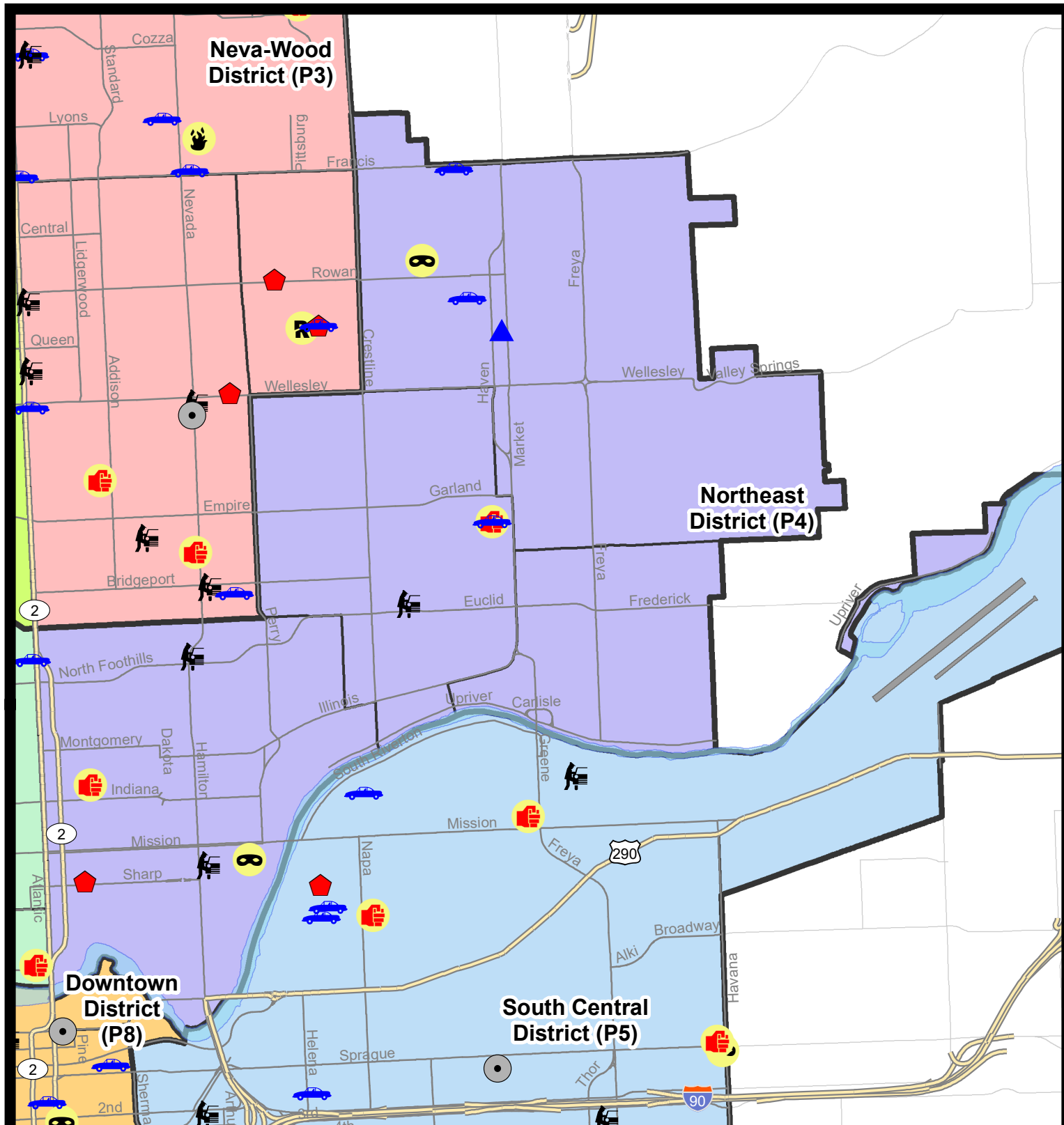
NIBRS Categories (Part 1 Selected)		7 Day Comparison			28 Day Comparison			YTD Comparison		
		Current	Prior	Percent	Current	Prior	Percent	Current	Prior	Percent
<b>Violent</b>	Criminal Homicide	0	0		0	0		0	0	
	Rape	0	1	-100.00%	4	3	33.33%	7	6	16.67%
	Robbery - Commercial	0	0		0	0		1	1	0.00%
	Robbery - Person	2	2	0.00%	5	0		6	3	100.00%
	Aggravated Assault - Non DV	1	1	0.00%	6	6	0.00%	15	12	25.00%
	Aggravated Assault - DV	1	0		5	5	0.00%	14	16	-12.50%
<b>Violent Total:</b>		4	4	0.00%	20	14	42.86%	43	38	13.16%
<b>Property</b>	Burglary - Residential	1	2	-50.00%	6	15	-60.00%	34	25	36.00%
	Burglary Garage	1	1	0.00%	4	2	100.00%	10	6	66.67%
	Burglary Commercial	0	1	-100.00%	3	5	-40.00%	10	39	-74.36%
	Larceny	16	18	-11.11%	75	88	-14.77%	196	235	-16.60%
	Vehicle Theft	3	3	0.00%	24	20	20.00%	56	62	-9.68%
	Arson	0	0		0	0		1	1	0.00%
<b>Property Total:</b>		21	25	-16.00%	112	130	-13.85%	307	368	-16.58%
<b>Preliminary Part 1 Crime Totals:</b>		25	29	-13.79%	132	144	-8.33%	350	406	-13.79%
<b>Current 7 Day Period:</b>		3/5/2023 - 3/11/2023			<b>Prior 7 Day Period:</b>		2/26/2023 - 3/4/2023			
<b>Current 28 Day Period:</b>		2/12/2023 - 3/11/2023			<b>Prior 28 Day Period:</b>		1/15/2023 - 2/11/2023			
<b>Current YTD Day Period:</b>		1/1/2023 - 3/11/2023			<b>Prior YTD Period:</b>		1/1/2022 - 3/11/2022			

Prepared by SPD Crime Analysis Office - Monday, March 13, 2023

**NOTE:** SPD moved from UCR to the NIBRS reporting standard on 10/4/16 following the transition to a new RMS System. [Numbers on CompStat reports prior to this date should not be used as a comparison to those on this report.](#) Additional info on these reporting standards can be found on the FBI website: <https://ucr.fbi.gov/nibrs-overview>

This chart represents Preliminary counts of selected crime categories from Police Case Reports. Full statistical analysis to determine the confidence level of this data has not been performed. The % change columns on the preliminary counts differ from the percentage change on the NIBRS crime report, sometimes significantly. The CompStat report is designed for operational use and includes only selected NIBRS categories and coding less complex than full NIBRS rules. Official statistics for these and other NIBRS categories can be found on WASPC & FBI websites once available.





## City of Spokane

### Northeast District (P4)

### Selected Crime Codes

2023-03-05 to 2023-03-11

Prepared By:  
Crime Analysis Unit  
Spokane Police Department

#### Legend

##### NIBRS Events



Criminal Homicide



Rape



Robbery Commercial



Robbery Person



Aggravated Assault



Burglary Residential



Burglary Garage



Burglary Commercial



Vehicle Prowling



Vehicle Theft



Arson



Cases Represent LERMS Crime Codes  
Points may indicate multiple events  
Note: Veh Prowl is only Larceny displayed

For Additional Information on  
Incidents pertaining to an  
Area, Trend, or Pattern  
Contact Information Analysis

0 0.2 0.4 0.8 Miles



THIS IS NOT A LEGAL DOCUMENT:  
The information shown on this map is compiled  
from various sources and is subject to constant  
revision. Information shown on this map should  
not be used to determine the location of facilities  
in relationship to property lines, section lines,  
streets, etc.

Sunday - Saturday

NE - Northeast District (P4)

3/5/2023 TO 3/11/2023



<u>A/C</u>	<u>Offense Statute</u>	<u>Address</u>	<u>Reported Date</u>	<u>Dist</u>
<b><u>SPB4BE</u></b>				
C	ASSAULT 2D	2900 E GORDON AVE	3/11/2023	P4
C	THEFT 3D ALL OTHER	4100 N COOK ST	3/9/2023	
A	THEFT 3D FROM MOTOR VEHICLE	2300 E EUCLID AVE	3/6/2023	P4
C	THEFT 3D SHOPLIFTING	3900 N MARKET ST	3/10/2023	P4
C	THEFT 3D SHOPLIFTING	3900 N MARKET ST	3/8/2023	
C	THEFT 3D VEHICLE PARTS AND ACCESSORIES	2300 E EUCLID AVE	3/6/2023	P4
C	THEFT OF MOTOR VEHICLE	2900 E GORDON AVE	3/11/2023	P4
<b><u>SPB4HI</u></b>				
C	BURGLARY 2D GARAGE	3000 E QUEEN AVE	3/6/2023	P4
C	MAIL THEFT	2900 E COLUMBIA AVE	3/7/2023	P4
C	ROBBERY 1D PERSON	2500 E NEBRASKA AVE	3/6/2023	P4
C	THEFT 3D ALL OTHER	5500 N COOK ST	3/5/2023	P4
C	THEFT 3D FROM BUILDING	3000 E QUEEN AVE	3/6/2023	P4
C	THEFT 3D FROM BUILDING	3000 E NEBRASKA AVE	3/7/2023	P4
C	THEFT OF MOTOR VEHICLE	5300 N REGAL ST	3/5/2023	P4
C	THEFT OF MOTOR VEHICLE	6200 N LACEY ST	3/10/2023	P4
<b><u>SPB4LO</u></b>				
C	HARASSMENT FELONY WEAPON INVOLVED	200 E BALDWIN AVE	3/9/2023	P4
A	RESIDENTIAL BURGLARY	200 E SHARP AVE	3/7/2023	P4
C	ROBBERY 1D PERSON	1200 E MISSION AVE	3/10/2023	P2
C	THEFT 2D FROM MOTOR VEHICLE	900 E NORTH FOOTHILLS DR	3/11/2023	P4
C	THEFT 3D ALL OTHER	900 E NORTH FOOTHILLS DR	3/11/2023	P2
C	THEFT 3D ALL OTHER	100 E NORA AVE	3/11/2023	P4
C	THEFT 3D FROM MOTOR VEHICLE	900 E SINTO AVE	3/7/2023	P4
C	THEFT 3D SHOPLIFTING	2000 N DIVISION ST	3/10/2023	P4
C	THEFT 3D SHOPLIFTING	1500 E ILLINOIS AVE	3/11/2023	P4
C	THEFT 3D VEHICLE PARTS AND ACCESSORIES	300 E SHARP AVE	3/9/2023	



# SPOKANE POLICE DEPARTMENT



## South Precinct CHARLIE Sector

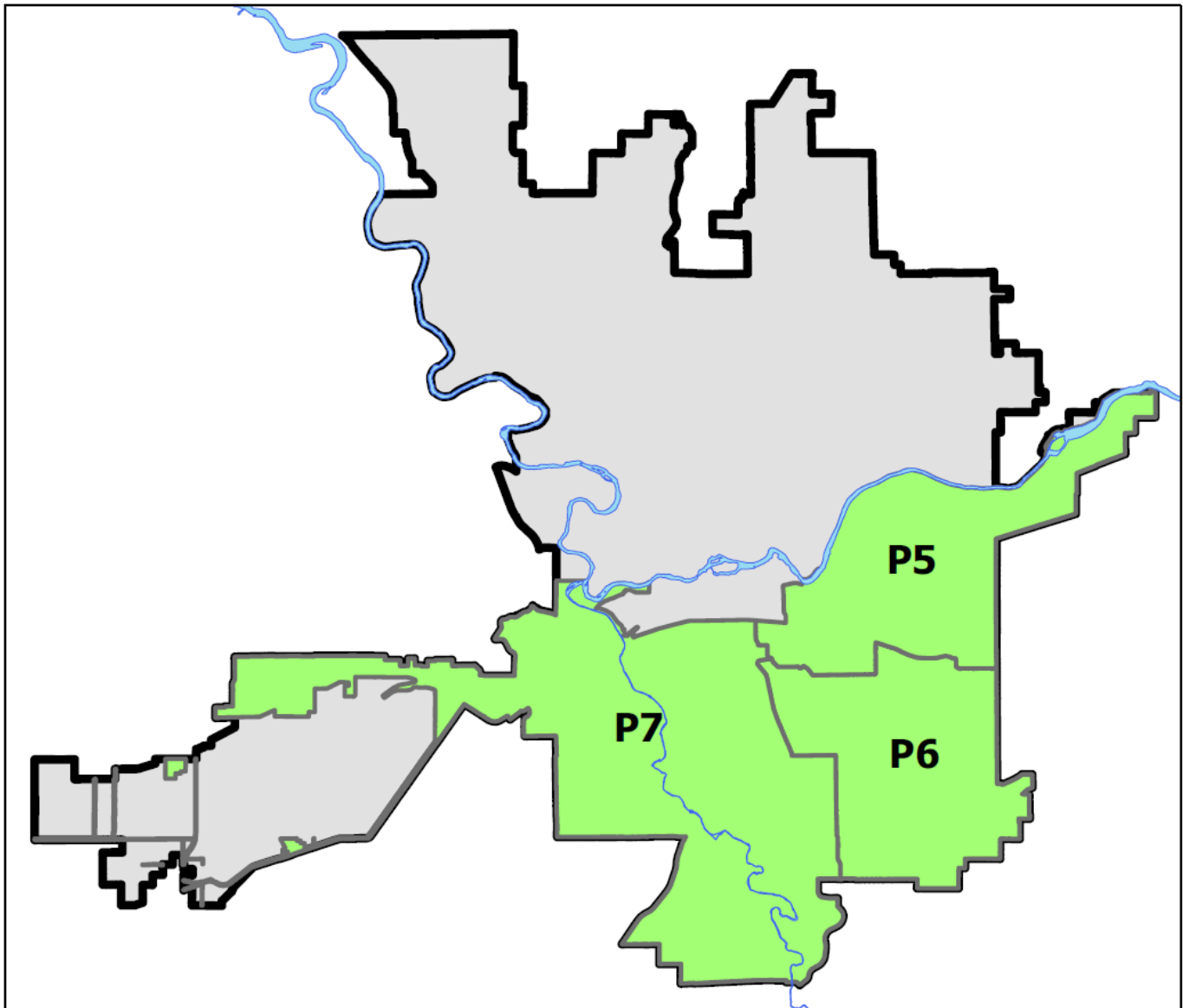
### PSA Commander

Captain Matt Cowles

South Central District (P5)

Southeast District (P6)

Southwest District (P7)



POLICE SUMMARY - Ending: Saturday, March 11, 2023

## ***SOUTH PRECINCT (P5, P6, P7) CHARLIE SECTOR***



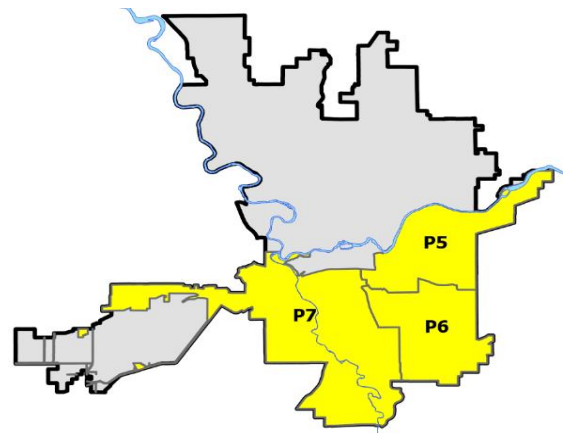
### Preliminary IBR Counts

NIBRS Categories (Part 1 Selected)		7 Day Comparison			28 Day Comparison			YTD Comparison		
		Current	Prior	Percent	Current	Prior	Percent	Current	Prior	Percent
<b>Violent</b>	Criminal Homicide	0	0		0	2	-100.00%	2	2	0.00%
	Rape	0	1	-100.00%	4	5	-20.00%	14	14	0.00%
	Robbery - Commercial	0	0		1	0		4	2	100.00%
	Robbery - Person	2	0		4	1	300.00%	8	7	14.29%
	Aggravated Assault - Non DV	5	0		10	16	-37.50%	33	26	26.92%
	Aggravated Assault - DV	2	1	100.00%	6	6	0.00%	14	16	-12.50%
<b>Violent Total:</b>		9	2	350.00%	25	30	-16.67%	75	67	11.94%
<b>Property</b>	Burglary - Residential	4	0		9	12	-25.00%	36	47	-23.40%
	Burglary Garage	2	0		7	13	-46.15%	26	14	85.71%
	Burglary Commercial	2	5	-60.00%	11	12	-8.33%	30	29	3.45%
	Larceny	32	22	45.45%	132	192	-31.25%	449	545	-17.61%
	Vehicle Theft	4	6	-33.33%	24	41	-41.46%	77	100	-23.00%
	Arson	0	0		0	1	-100.00%	2	4	-50.00%
<b>Property Total:</b>		44	33	33.33%	183	271	-32.47%	620	739	-16.10%
<b>Preliminary Part 1 Crime Totals:</b>		53	35	51.43%	208	301	-30.90%	695	806	-13.77%
<b>Current 7 Day Period:</b>		3/5/2023 - 3/11/2023			<b>Prior 7 Day Period:</b>		2/26/2023 - 3/4/2023			
<b>Current 28 Day Period:</b>		2/12/2023 - 3/11/2023			<b>Prior 28 Day Period:</b>		1/15/2023 - 2/11/2023			
<b>Current YTD Day Period:</b>		1/1/2023 - 3/11/2023			<b>Prior YTD Period:</b>		1/1/2022 - 3/11/2022			

Prepared by SPD Crime Analysis Office - Monday, March 13, 2023

**NOTE:** SPD moved from UCR to the NIBRS reporting standard on 10/4/16 following the transition to a new RMS System. [Numbers on CompStat reports prior to this date should not be used as a comparison to those on this report.](#) Additional info on these reporting standards can be found on the FBI website: <https://ucr.fbi.gov/nibrs-overview>

This chart represents Preliminary counts of selected crime categories from Police Case Reports. Full statistical analysis to determine the confidence level of this data has not been performed. The % change columns on the preliminary counts differ from the percentage change on the NIBRS crime report, sometimes significantly. The CompStat report is designed for operational use and includes only selected NIBRS categories and coding less complex than full NIBRS rules. Official statistics for these and other NIBRS categories can be found on WASPC & FBI websites once available.



Note: On 1/8/23 boundary changes incorporated portions of P7 into the Downtown Precinct (SPD8BA and SPD8PV); Consequently activity in P7 will appear lower if compared to printed CompStat reports prior to 1/8/23

POLICE SUMMARY - Ending: Saturday, March 11, 2023



## SE - South Central District (P5)

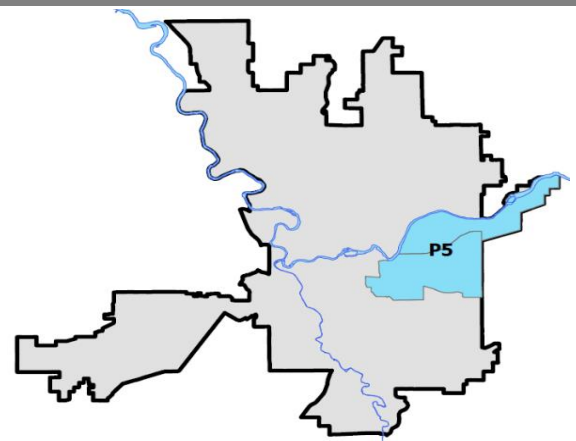
### Preliminary IBR Counts

NIBRS Categories (Part 1 Selected)		7 Day Comparison			28 Day Comparison			YTD Comparison		
		Current	Prior	Percent	Current	Prior	Percent	Current	Prior	Percent
<b>Violent</b>	Criminal Homicide	0	0		0	0		0	1	-100.00%
	Rape	0	0		3	1	200.00%	7	8	-12.50%
	Robbery - Commercial	0	0		0	0		0	0	
	Robbery - Person	1	0		2	0		4	3	33.33%
	Aggravated Assault - Non DV	2	0		5	8	-37.50%	17	13	30.77%
	Aggravated Assault - DV	2	0		2	2	0.00%	4	10	-60.00%
<b>Violent Total:</b>		5	0		12	11	9.09%	32	35	-8.57%
<b>Property</b>	Burglary - Residential	1	0		3	3	0.00%	11	20	-45.00%
	Burglary Garage	1	0		3	5	-40.00%	9	4	125.00%
	Burglary Commercial	1	3	-66.67%	6	11	-45.45%	23	17	35.29%
	Larceny	12	5	140.00%	42	63	-33.33%	156	205	-23.90%
	Vehicle Theft	4	3	33.33%	14	18	-22.22%	37	37	0.00%
	Arson	0	0		0	1	-100.00%	2	3	-33.33%
<b>Property Total:</b>		19	11	72.73%	68	101	-32.67%	238	286	-16.78%
<b>Preliminary Part 1 Crime Totals:</b>		24	11	118.18%	80	112	-28.57%	270	321	-15.89%
<b>Current 7 Day Period:</b>		3/5/2023 - 3/11/2023			<b>Prior 7 Day Period:</b>		2/26/2023 - 3/4/2023			
<b>Current 28 Day Period:</b>		2/12/2023 - 3/11/2023			<b>Prior 28 Day Period:</b>		1/15/2023 - 2/11/2023			
<b>Current YTD Day Period:</b>		1/1/2023 - 3/11/2023			<b>Prior YTD Period:</b>		1/1/2022 - 3/11/2022			

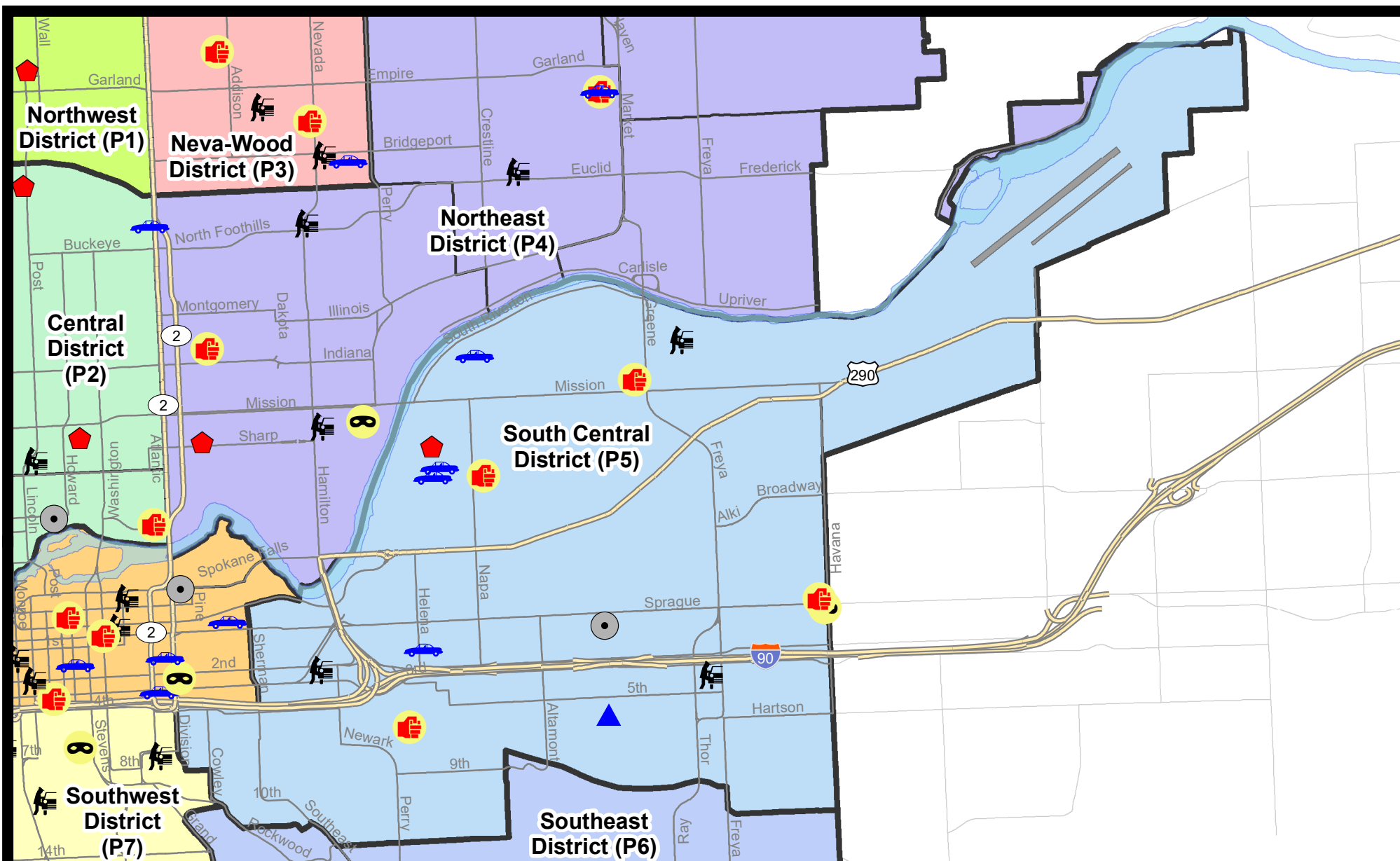
Prepared by SPD Crime Analysis Office - Monday, March 13, 2023

**NOTE:** SPD moved from UCR to the NIBRS reporting standard on 10/4/16 following the transition to a new RMS System. [Numbers on CompStat reports prior to this date should not be used as a comparison to those on this report.](#) Additional info on these reporting standards can be found on the FBI website: <https://ucr.fbi.gov/nibrs-overview>

This chart represents Preliminary counts of selected crime categories from Police Case Reports. Full statistical analysis to determine the confidence level of this data has not been performed. The % change columns on the preliminary counts differ from the percentage change on the NIBRS crime report, sometimes significantly. The CompStat report is designed for operational use and includes only selected NIBRS categories and coding less complex than full NIBRS rules. Official statistics for these and other NIBRS categories can be found on WASPC & FBI websites once available.



**Note:** On 2/10/21 a portion of the Police Block SPC5EC became part of the Downtown Precinct (SPD8EC); Consequently activity in P5 will appear lower if compared to printed CompStat reports prior to 2/10/21



**City of Spokane**  
**South Central District (P5)**  
**Selected**  
**Crime Types**  
**2023-03-05 to 2023-03-11**

Prepared By:  
**Crime Analysis Unit**  
**Spokane Police Department**

**Legend**

**NIBRS Events**



Criminal Homicide



Rape



Robbery Commercial



Robbery Person



Aggravated Assault



Burglary Residential



Burglary Garage



Burglary Commercial



Vehicle Prowling



Vehicle Theft



Arson

Cases Represent LERMS Crime Codes

Points may indicate multiple events

Note: Veh Prowl is only Larceny category displayed



For Additional Information on Incidents  
 pertaining to an Area, Trend, or Pattern  
 Contact Information Analysis

0 0.2 0.4 0.6 0.8 1 Miles



**THIS IS NOT A LEGAL DOCUMENT:**  
 The information shown on this map is compiled  
 from various sources and is subject to constant  
 revision. Information shown on this map should  
 not be used to determine the location of facilities  
 in relationship to property lines, section lines,  
 streets, etc.

Sunday - Saturday

3/5/2023 TO 3/11/2023

SE - South Central District (P5)



<b><u>A/C</u></b>	<b><u>Offense Statute</u></b>	<b><u>Address</u></b>	<b><u>Reported Date</u></b>	<b><u>Dist</u></b>
<b><u>SPC5EC</u></b>				
C	ASSAULT 2D	4200 E SPRAGUE AVE	3/7/2023	P6
C	ASSAULT 4D WEAPON	1400 E HARTSON AVE	3/5/2023	P6
C	BURGLARY 2D COMMERCIAL	2800 E 1ST AVE	3/5/2023	P6
C	BURGLARY 2D GARAGE	600 S NELSON ST	3/11/2023	P5
C	MAIL THEFT	3700 E 12TH AVE	3/11/2023	P5
C	ROBBERY 1D PERSON	4200 E SPRAGUE AVE	3/8/2023	P6
C	THEFT 2D ALL OTHER	3200 E TRENT AVE	3/9/2023	
C	THEFT 3D ALL OTHER	1200 E TRENT AVE	3/5/2023	P5
C	THEFT 3D FROM MOTOR VEHICLE	3500 E 4TH AVE	3/5/2023	P5
C	THEFT OF A FIREARM FROM MOTOR VEHICLE	900 E 3RD AVE	3/11/2023	P5
C	THEFT OF MOTOR VEHICLE	1600 E PACIFIC AVE	3/10/2023	P5
<b><u>SPC5GP</u></b>				
C	ASSAULT 2D	3100 E AUGUSTA AVE	3/10/2023	P6
C	ASSAULT 2D	2000 E CATALDO AVE	3/11/2023	P6
C	RESIDENTIAL BURGLARY	1700 E BOONE AVE	3/11/2023	P5
C	THEFT 2D ALL OTHER	2500 E SOUTH RIVERTON AVE	3/6/2023	P5
C	THEFT 3D ALL OTHER	1700 E BOONE AVE	3/11/2023	P5
C	THEFT 3D FROM BUILDING	4300 E TRENT AVE	3/6/2023	P5
C	THEFT 3D FROM BUILDING	5200 E TRENT AVE	3/8/2023	P5
C	THEFT 3D FROM MOTOR VEHICLE	1800 N GREENE ST	3/8/2023	P5
C	THEFT 3D VEHICLE PARTS AND ACCESSORIES	1800 E SPRINGFIELD AVE	3/7/2023	P5
C	THEFT 3D VEHICLE PARTS AND ACCESSORIES	1800 N GREENE ST	3/8/2023	
C	THEFT OF MOTOR VEHICLE	1800 N NAPA ST	3/6/2023	P6
C	THEFT OF MOTOR VEHICLE	1700 E CATALDO AVE	3/9/2023	P6
C	THEFT OF MOTOR VEHICLE	1700 E DESMET AVE	3/9/2023	P6

POLICE SUMMARY - Ending: Saturday, March 11, 2023



## SE - Southeast District (P6)

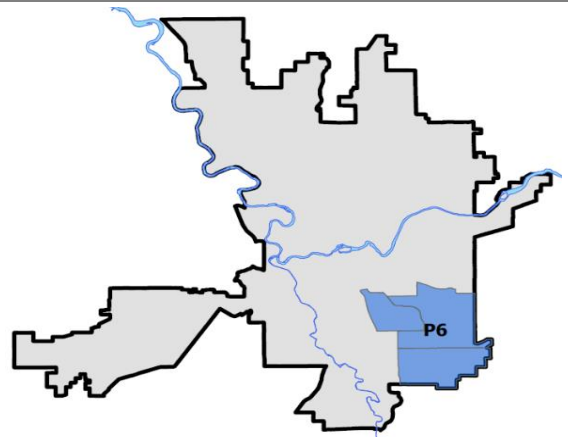
### Preliminary IBR Counts

NIBRS Categories (Part 1 Selected)		7 Day Comparison			28 Day Comparison			YTD Comparison		
		Current	Prior	Percent	Current	Prior	Percent	Current	Prior	Percent
<b>Violent</b>	Criminal Homicide	0	0		0	0		0	0	
	Rape	0	0		0	2	-100.00%	3	2	50.00%
	Robbery - Commercial	0	0		0	0		0	1	-100.00%
	Robbery - Person	0	0		0	0		1	0	
	Aggravated Assault - Non DV	1	0		2	4	-50.00%	6	1	500.00%
	Aggravated Assault - DV	0	0		2	3	-33.33%	5	3	66.67%
<b>Violent Total:</b>		1	0		4	9	-55.56%	15	7	114.29%
<b>Property</b>	Burglary - Residential	0	0		1	1	0.00%	8	18	-55.56%
	Burglary Garage	0	0		2	2	0.00%	7	4	75.00%
	Burglary Commercial	1	1	0.00%	3	1	200.00%	5	2	150.00%
	Larceny	5	6	-16.67%	39	49	-20.41%	116	92	26.09%
	Vehicle Theft	0	0		4	12	-66.67%	18	23	-21.74%
	Arson	0	0		0	0		0	1	-100.00%
<b>Property Total:</b>		6	7	-14.29%	49	65	-24.62%	154	140	10.00%
<b>Preliminary Part 1 Crime Totals:</b>		7	7	0.00%	53	74	-28.38%	169	147	14.97%
<b>Current 7 Day Period:</b>		3/5/2023 - 3/11/2023			<b>Prior 7 Day Period:</b>		2/26/2023 - 3/4/2023			
<b>Current 28 Day Period:</b>		2/12/2023 - 3/11/2023			<b>Prior 28 Day Period:</b>		1/15/2023 - 2/11/2023			
<b>Current YTD Day Period:</b>		1/1/2023 - 3/11/2023			<b>Prior YTD Period:</b>		1/1/2022 - 3/11/2022			

Prepared by SPD Crime Analysis Office - Monday, March 13, 2023

**NOTE:** SPD moved from UCR to the NIBRS reporting standard on 10/4/16 following the transition to a new RMS System. [Numbers on CompStat reports prior to this date should not be used as a comparison to those on this report.](#) Additional info on these reporting standards can be found on the FBI website: <https://ucr.fbi.gov/nibrs-overview>

This chart represents Preliminary counts of selected crime categories from Police Case Reports. Full statistical analysis to determine the confidence level of this data has not been performed. The % change columns on the preliminary counts differ from the percentage change on the NIBRS crime report, sometimes significantly. The CompStat report is designed for operational use and includes only selected NIBRS categories and coding less complex than full NIBRS rules. Official statistics for these and other NIBRS categories can be found on WASPC & FBI websites once available.









Sunday - Saturday

SE - Southeast District (P6)

3/5/2023 TO 3/11/2023



<b><u>A/C</u></b>	<b><u>Offense Statute</u></b>	<b><u>Address</u></b>	<b><u>Reported Date</u></b>	<b><u>Dist</u></b>
<b><u>SPC6LH</u></b>				
C	BURGLARY 2D COMMERCIAL	2900 E 29TH AVE	3/9/2023	P5
C	THEFT 1D FROM MOTOR VEHICLE	1900 S FREYA ST	3/5/2023	P6
C	THEFT 2D FROM BUILDING	1400 S SOUTHEAST BLVD	3/7/2023	P6
C	THEFT 3D FROM MOTOR VEHICLE	3200 E 33RD AVE	3/8/2023	P6
A	THEFT 3D FROM MOTOR VEHICLE	3100 E 29TH AVE	3/11/2023	P6
<b><u>SPC6RW</u></b>				
C	HARASSMENT FELONY WEAPON INVOLVED	1000 E 29TH AVE	3/6/2023	P6
<b><u>SPC6SG</u></b>				
A	THEFT 3D FROM MOTOR VEHICLE	4000 S REGAL ST	3/11/2023	P6

POLICE SUMMARY - Ending: Saturday, March 11, 2023



## SW - Southwest District (P7)

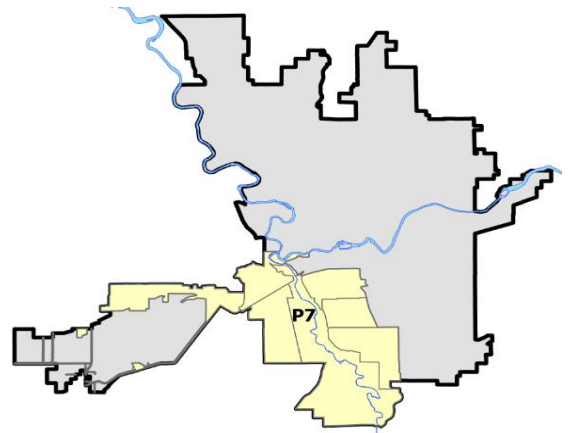
### Preliminary IBR Counts

NIBRS Categories (Part 1 Selected)		7 Day Comparison			28 Day Comparison			YTD Comparison		
		Current	Prior	Percent	Current	Prior	Percent	Current	Prior	Percent
<b>Violent</b>	Criminal Homicide	0	0		0	2	-100.00%	2	1	100.00%
	Rape	0	1	-100.00%	1	2	-50.00%	4	4	0.00%
	Robbery - Commercial	0	0		1	0		4	1	300.00%
	Robbery - Person	1	0		2	1	100.00%	3	4	-25.00%
	Aggravated Assault - Non DV	2	0		3	4	-25.00%	10	12	-16.67%
	Aggravated Assault - DV	0	1	-100.00%	2	1	100.00%	5	3	66.67%
<b>Violent Total:</b>		3	2	50.00%	9	10	-10.00%	28	25	12.00%
<b>Property</b>	Burglary - Residential	3	0		5	8	-37.50%	17	9	88.89%
	Burglary Garage	1	0		2	6	-66.67%	10	6	66.67%
	Burglary Commercial	0	1	-100.00%	2	0		2	10	-80.00%
	Larceny	15	11	36.36%	51	80	-36.25%	177	248	-28.63%
	Vehicle Theft	0	3	-100.00%	6	11	-45.45%	22	40	-45.00%
	Arson	0	0		0	0		0	0	
<b>Property Total:</b>		19	15	26.67%	66	105	-37.14%	228	313	-27.16%
<b>Preliminary Part 1 Crime Totals:</b>		22	17	29.41%	75	115	-34.78%	256	338	-24.26%
<b>Current 7 Day Period:</b>		3/5/2023 - 3/11/2023			<b>Prior 7 Day Period:</b>		2/26/2023 - 3/4/2023			
<b>Current 28 Day Period:</b>		2/12/2023 - 3/11/2023			<b>Prior 28 Day Period:</b>		1/15/2023 - 2/11/2023			
<b>Current YTD Day Period:</b>		1/1/2023 - 3/11/2023			<b>Prior YTD Period:</b>		1/1/2022 - 3/11/2022			

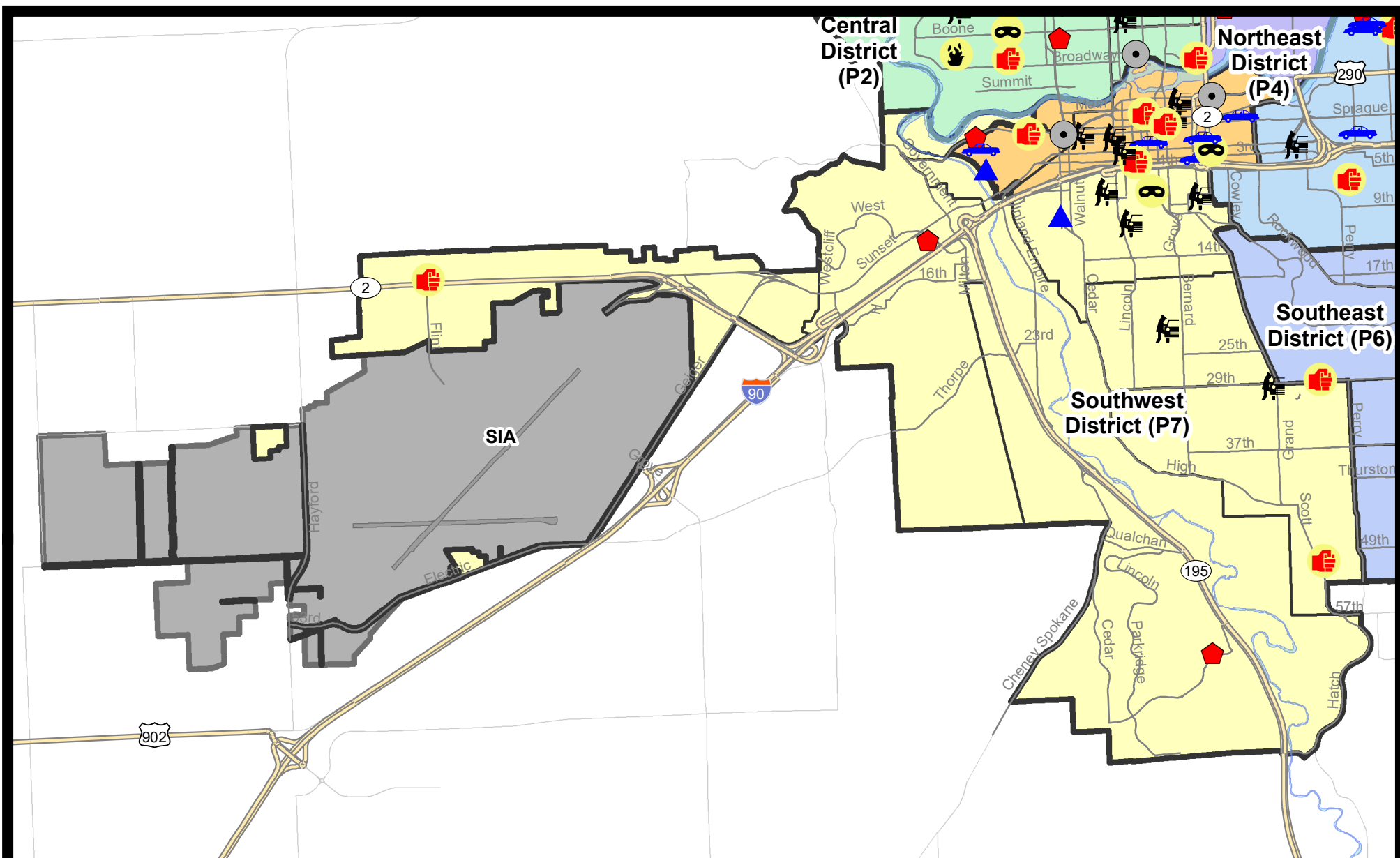
Prepared by SPD Crime Analysis Office - Monday, March 13, 2023

**NOTE:** SPD moved from UCR to the NIBRS reporting standard on 10/4/16 following the transition to a new RMS System. [Numbers on CompStat reports prior to this date should not be used as a comparison to those on this report.](#) Additional info on these reporting standards can be found on the FBI website: <https://ucr.fbi.gov/nibrs-overview>

This chart represents Preliminary counts of selected crime categories from Police Case Reports. Full statistical analysis to determine the confidence level of this data has not been performed. The % change columns on the preliminary counts differ from the percentage change on the NIBRS crime report, sometimes significantly. The CompStat report is designed for operational use and includes only selected NIBRS categories and coding less complex than full NIBRS rules. Official statistics for these and other NIBRS categories can be found on WASPC & FBI websites once available.



Note: On 1/8/23 boundary changes were implemented that incorporated portions of P7 into the Downtown DAVID Sector (SPD8BA SPD8PV); Consequently activity in P7 will appear lower if compared to printed CompStat reports prior to 1/8/23





**City of Spokane**  
**Southwest District (P7)**  
**Selected**  
**Crime Types**  
**2023-03-05 to 2023-03-11**

Prepared By:  
**Crime Analysis Unit**  
**Spokane Police Department**

**Legend**

**NIBRS Events**



Cases Represent LERMS Crime Codes  
 Points may indicate multiple events  
 Note: Veh Prowl is only Larceny category displayed



For Additional Information on Incidents  
 pertaining to an Area, Trend, or Pattern  
 Contact Information Analysis

0 0.2 0.4 0.6 0.8 1 1.2 1.4 1.6 Miles



**THIS IS NOT A LEGAL DOCUMENT:**  
 The information shown on this map is compiled  
 from various sources and is subject to constant  
 revision. Information shown on this map should  
 not be used to determine the location of facilities  
 in relationship to property lines, section lines,  
 streets, etc.



Sunday - Saturday

SE - Southwest District (P7)

3/5/2023 TO 3/11/2023



<u>A/C</u>	<u>Offense Statute</u>	<u>Address</u>	<u>Reported Date</u>	<u>Dist</u>
<b><u>SPC7CH</u></b>				
C	BURGLARY 1D FROM RESIDENCE	600 S HOWARD ST	3/6/2023	P7
C	BURGLARY 2D GARAGE	800 S MAPLE ST	3/6/2023	P7
C	ROBBERY 2D PERSON	600 S HOWARD ST	3/5/2023	P7
C	THEFT 1D FROM MOTOR VEHICLE	900 S LINCOLN ST	3/9/2023	
C	THEFT 2D FROM BUILDING	1100 W 7TH AVE	3/8/2023	P7
C	THEFT 2D FROM BUILDING	600 S MCCLELLAN ST	3/10/2023	P7
C	THEFT 3D ALL OTHER	900 W 14TH AVE	3/10/2023	P7
C	THEFT 3D ALL OTHER	W 6TH AVE / S HOWARD ST	3/11/2023	P7
C	THEFT 3D FROM MOTOR VEHICLE	1100 W 6TH AVE	3/6/2023	P7
C	THEFT 3D FROM MOTOR VEHICLE	100 W 8TH AVE	3/9/2023	
C	THEFT 3D VEHICLE PARTS AND ACCESSORIES	900 S MONROE ST	3/5/2023	P7
C	THEFT 3D VEHICLE PARTS AND ACCESSORIES	1000 S MONROE ST	3/6/2023	P7
<b><u>SPC7CS</u></b>				
C	THEFT 2D FROM MOTOR VEHICLE	500 E 29TH AVE	3/11/2023	P6
C	VEHICULAR ASSAULT	5300 S HATCH RD	3/9/2023	P7
<b><u>SPC7LC</u></b>				
A	RESIDENTIAL BURGLARY	200 W BRISTOL AVE	3/5/2023	P7
<b><u>SPC7MC</u></b>				
C	MAIL THEFT	2200 S POST ST	3/6/2023	P7
C	THEFT 3D FROM MOTOR VEHICLE	500 W 22ND AVE	3/6/2023	P7
C	THEFT 3D SHOPLIFTING	2800 S GRAND BLVD	3/5/2023	
C	THEFT 3D SHOPLIFTING	2800 S GRAND BLVD	3/6/2023	
C	THEFT 3D SHOPLIFTING	2800 S GRAND BLVD	3/6/2023	
<b><u>SPC7WH</u></b>				
C	RESIDENTIAL BURGLARY	3100 W TRINITY PL	3/6/2023	P7
<b><u>SPC7WP</u></b>				
C	IBR Purposes Only - Aggravated Assault	9000 W US 2 HWY	3/5/2023	P7

# SPOKANE POLICE DEPARTMENT

## Downtown Precinct

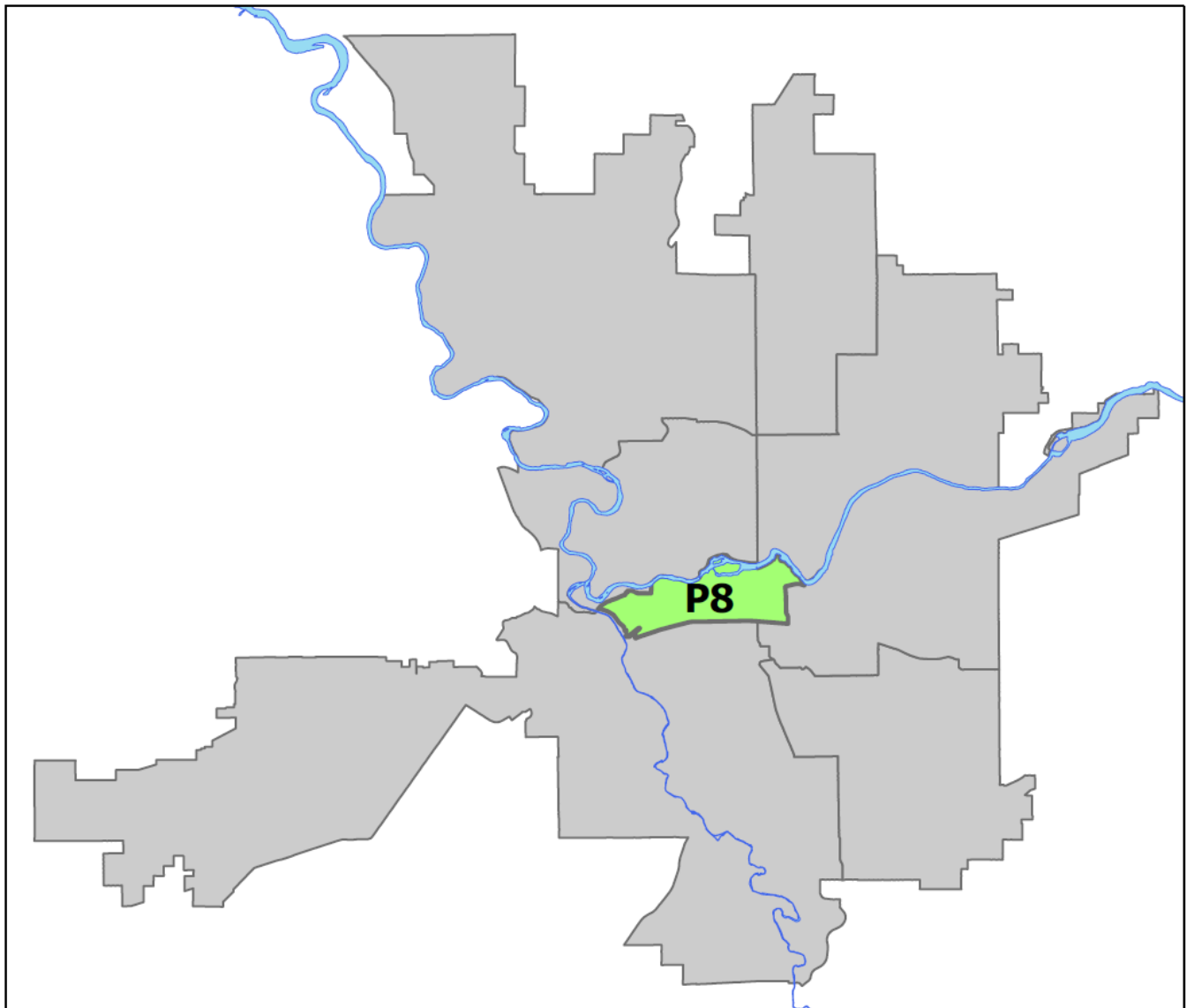
## DAVID Sector



### PSA Commander

Captain David Singley

Downtown District (P8)



POLICE SUMMARY - Ending: Saturday, March 11, 2023

## ***DOWNTOWN PRECINCT (P8) DAVID SECTOR***



### Preliminary IBR Counts

NIBRS Categories (Part 1 Selected)		7 Day Comparison			28 Day Comparison			YTD Comparison		
		Current	Prior	Percent	Current	Prior	Percent	Current	Prior	Percent
<b>Violent</b>	Criminal Homicide	0	0		0	0		0	1	-100.00%
	Rape	0	1	-100.00%	1	4	-75.00%	7	10	-30.00%
	Robbery - Commercial	0	1	-100.00%	2	1	100.00%	4	4	0.00%
	Robbery - Person	1	2	-50.00%	7	5	40.00%	15	9	66.67%
	Aggravated Assault - Non DV	2	2	0.00%	9	17	-47.06%	28	21	33.33%
	Aggravated Assault - DV	2	2	0.00%	5	3	66.67%	9	4	125.00%
<b>Violent Total:</b>		5	8	-37.50%	24	30	-20.00%	63	49	28.57%
<b>Property</b>	Burglary - Residential	1	0		1	3	-66.67%	7	10	-30.00%
	Burglary Garage	1	2	-50.00%	4	1	300.00%	5	1	400.00%
	Burglary Commercial	2	0		5	10	-50.00%	16	15	6.67%
	Larceny	15	28	-46.43%	93	97	-4.12%	250	403	-37.97%
	Vehicle Theft	5	1	400.00%	16	4	300.00%	24	38	-36.84%
	Arson	0	0		0	7	-100.00%	7	1	600.00%
<b>Property Total:</b>		24	31	-22.58%	119	122	-2.46%	309	468	-33.97%
<b>Preliminary Part 1 Crime Totals:</b>		29	39	-25.64%	143	152	-5.92%	372	517	-28.05%
<b>Current 7 Day Period:</b>		3/5/2023 - 3/11/2023			<b>Prior 7 Day Period:</b>		2/26/2023 - 3/4/2023			
<b>Current 28 Day Period:</b>		2/12/2023 - 3/11/2023			<b>Prior 28 Day Period:</b>		1/15/2023 - 2/11/2023			
<b>Current YTD Day Period:</b>		1/1/2023 - 3/11/2023			<b>Prior YTD Period:</b>		1/1/2022 - 3/11/2022			

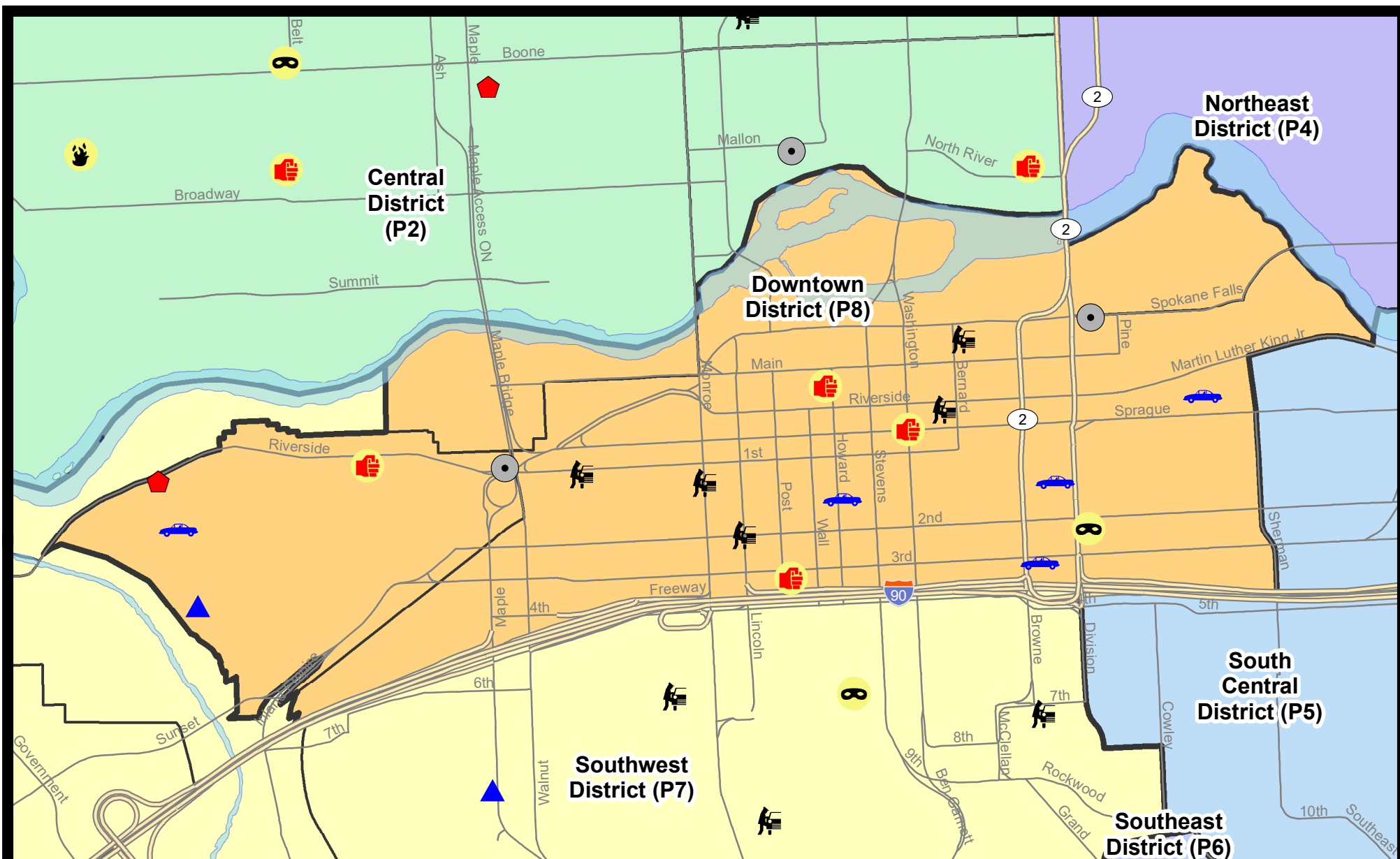
Prepared by SPD Crime Analysis Office - Monday, March 13, 2023

**NOTE:** SPD moved from UCR to the NIBRS reporting standard on 10/4/16 following the transition to a new RMS System. [Numbers on CompStat reports prior to this date should not be used as a comparison to those on this report.](#) Additional info on these reporting standards can be found on the FBI website: <https://ucr.fbi.gov/nibrs-overview>

This chart represents Preliminary counts of selected crime categories from Police Case Reports. Full statistical analysis to determine the confidence level of this data has not been performed. The % change columns on the preliminary counts differ from the percentage change on the NIBRS crime report, sometimes significantly. The CompStat report is designed for operational use and includes only selected NIBRS categories and coding less complex than full NIBRS rules. Official statistics for these and other NIBRS categories can be found on WASPC & FBI websites once available.



**Note:** On 1/8/23 boundary changes incorporated portions of P7 into the Downtown Precinct (SPD8BA and SPD8PV); Consequently activity in P8 will appear higher if compared to printed CompStat reports prior to 1/8/23



**City of Spokane**  
**Downtown District (P8)**  
**Selected**  
**Crime Types**  
**2023-03-05 to 2023-03-11**  
 Prepared By:  
 Crime Analysis Unit  
 Spokane Police Department

#### Legend

##### NIBRS Events



Robbery Commercial

Aggravated Assault

Burglary Commercial

Vehicle Prowling

Vehicle Theft

Arson

Burglary Residential

Burglary Garage

Cases Represent LERMS Crime Codes  
 Points may indicate multiple events  
 Note: Veh Prowl is only Larceny category displayed



For Additional Information on Incidents  
 pertaining to an Area, Trend, or Pattern  
 Contact Information Analysis

0 0.2 0.4 Miles



**THIS IS NOT A LEGAL DOCUMENT:**  
 The information shown on this map is compiled  
 from various sources and is subject to constant  
 revision. Information shown on this map should  
 not be used to determine the location of facilities  
 in relationship to property lines, section lines,  
 streets, etc.





Sunday - Saturday

SW - Downtown District (P8)

3/5/2023 TO 3/11/2023



<u>A/C</u>	<u>Offense Statute</u>	<u>Address</u>	<u>Reported Date</u>	<u>Dist</u>
<b><u>SPD8BA</u></b>				
C	ASSAULT 2D	1900 W RIVERSIDE AVE	3/9/2023	P7
C	BURGLARY 2D COMMERCIAL	1500 W RIVERSIDE AVE	3/5/2023	P8
C	BURGLARY 2D GARAGE	300 S COEUR D ALENE ST	3/6/2023	
C	RESIDENTIAL BURGLARY	2400 W RIVERSIDE AVE	3/7/2023	P8
C	THEFT OF MOTOR VEHICLE	2400 W PACIFIC AVE	3/10/2023	P7
<b><u>SPD8EC</u></b>				
C	BURGLARY 2D COMMERCIAL	0 E SPOKANE FALLS BLVD	3/9/2023	P8
C	ROBBERY 1D PERSON	200 S DIVISION ST	3/5/2023	P8
C	THEFT OF MOTOR VEHICLE	0 N GRANT ST	3/8/2023	P8
<b><u>SPD8RS</u></b>				
C	ASSAULT 2D	100 N HOWARD ST	3/8/2023	P8
C	ASSAULT 4D WEAPON	700 W 3RD AVE	3/5/2023	P8
C	BURGLARY 2D FENCED AREA	500 N HOWARD ST	3/11/2023	P8
C	IBR Purposes Only - Aggravated Assault	N WASHINGTON ST / W SPRAGUE AVE	3/11/2023	P8
C	THEFT 2D ALL OTHER	300 S ADAMS ST	3/5/2023	P8
C	THEFT 2D FROM BUILDING	1200 W RAILROAD ALLEY AVE	3/5/2023	P8
C	THEFT 2D FROM BUILDING	400 W SPRAGUE AVE	3/5/2023	P8
C	THEFT 2D FROM MOTOR VEHICLE	200 N BERNARD ST	3/5/2023	P8
C	THEFT 2D FROM MOTOR VEHICLE	W 2ND AVE / S LINCOLN ST	3/10/2023	P8
C	THEFT 3D ALL OTHER	600 W 3RD AVE	3/5/2023	P8
C	THEFT 3D ALL OTHER	900 W MAIN AVE	3/7/2023	P8
C	THEFT 3D ALL OTHER	700 W RIVERSIDE AVE	3/6/2023	
A	THEFT 3D FROM MOTOR VEHICLE	300 W RIVERSIDE AVE	3/8/2023	P8
A	THEFT 3D FROM MOTOR VEHICLE	1300 W 1ST AVE	3/11/2023	P8
C	THEFT 3D FROM MOTOR VEHICLE	S MONROE ST / W RAILROAD ALLEY AVE	3/11/2023	P8
A	THEFT 3D SHOPLIFTING	400 W SPRAGUE AVE	3/5/2023	P8
C	THEFT 3D SHOPLIFTING	100 N HOWARD ST	3/10/2023	P8
C	THEFT 3D SHOPLIFTING	700 W MAIN AVE	3/9/2023	
C	THEFT OF MOTOR VEHICLE	0 W 3RD AVE	3/8/2023	P8
C	THEFT OF MOTOR VEHICLE	100 S HOWARD ST	3/9/2023	P7
C	THEFT OF MOTOR VEHICLE	S STATE ST / W PACIFIC AVE	3/9/2023	P8

POLICE SUMMARY - Ending: Saturday, March 11, 2023



## Other Jurisdiction or Unk District

### Preliminary IBR Counts

NIBRS Categories (Part 1 Selected)		7 Day Comparison			28 Day Comparison			YTD Comparison		
		Current	Prior	Percent	Current	Prior	Percent	Current	Prior	Percent
<b>Violent</b>	Criminal Homicide	0	0		0	0		0	0	
	Rape	1	0		3	1	200.00%	4	1	300.00%
	Robbery - Commercial	0	0		0	0		0	0	
	Robbery - Person	0	0		0	0		1	0	
	Aggravated Assault - Non DV	0	0		0	0		0	0	
	Aggravated Assault - DV	0	0		0	0		0	1	-100.00%
<b>Violent Total:</b>		1	0		3	1	200.00%	5	2	150.00%
<b>Property</b>	Burglary - Residential	0	0		0	0		0	0	
	Burglary Garage	0	0		0	0		0	0	
	Burglary Commercial	0	0		0	0		0	1	-100.00%
	Larceny	0	0		0	4	-100.00%	6	11	-45.45%
	Vehicle Theft	0	0		0	0		0	1	-100.00%
	Arson	0	0		0	0		0	0	
<b>Property Total:</b>		0	0		0	4	-100.00%	6	13	-53.85%
<b>Preliminary Part 1 Crime Totals:</b>		1	0		3	5	-40.00%	11	15	-26.67%
<b>Current 7 Day Period:</b>		3/5/2023 - 3/11/2023			<b>Prior 7 Day Period:</b>		2/26/2023 - 3/4/2023			
<b>Current 28 Day Period:</b>		2/12/2023 - 3/11/2023			<b>Prior 28 Day Period:</b>		1/15/2023 - 2/11/2023			
<b>Current YTD Day Period:</b>		1/1/2023 - 3/11/2023			<b>Prior YTD Period:</b>		1/1/2022 - 3/11/2022			

Prepared by SPD Crime Analysis Office - Monday, March 13, 2023

**NOTE:** SPD moved from UCR to the NIBRS reporting standard on 10/4/16 following the transition to a new RMS System. [Numbers on CompStat reports prior to this date should not be used as a comparison to those on this report.](#) Additional info on these reporting standards can be found on the FBI website: <https://ucr.fbi.gov/nibrs-overview>

This chart represents Preliminary counts of selected crime categories from Police Case Reports. Full statistical analysis to determine the confidence level of this data has not been performed. The % change columns on the preliminary counts differ from the percentage change on the NIBRS crime report, sometimes significantly. The CompStat report is designed for operational use and includes only selected NIBRS categories and coding less complex than full NIBRS rules. Official statistics for these and other NIBRS categories can be found on WASPC & FBI websites once available.

Sunday - Saturday

3/5/2023 TO 3/11/2023

Other Jurisdiction/Unk District



<u>A/C</u>	<u>Offense Statute</u>	<u>Address</u>	<u>Reported Date</u>	<u>Dist</u>
<b><u>SV06</u></b>				
C	RAPE OF A CHILD 1D		3/8/2023	Oth