

SPOKANE POLICE DEPARTMENT

PRELIMINARY CITYWIDE **IBR** CRIME REPORT



Preliminary IBR Counts

CHIEF OF POLICE

Craig Meidl

Period Ending: Saturday, March 4, 2023

NIBRS Categories (Part 1 Selected)		7 Day Comparison			28 Day Comparison			YTD Comparison		
		Current	Prior	Percent	Current	Prior	Percent	Current	Prior	Percent
Violent	Criminal Homicide	0	0		2	1	100.00%	3	3	0.00%
	Rape	3	7	-57.14%	22	18	22.22%	42	41	2.44%
	Robbery - Commercial	1	1	0.00%	8	4	100.00%	15	21	-28.57%
	Robbery - Person	4	5	-20.00%	19	9	111.11%	33	33	0.00%
	Aggravated Assault - Non DV	5	6	-16.67%	35	50	-30.00%	96	82	17.07%
	Aggravated Assault - DV	10	6	66.67%	39	24	62.50%	69	58	18.97%
Violent Total:		23	25	-8.00%	125	106	17.92%	258	238	8.40%
Property	Burglary - Residential	8	8	0.00%	52	84	-38.10%	166	133	24.81%
	Burglary Garage	5	6	-16.67%	22	47	-53.19%	78	44	77.27%
	Burglary Commercial	7	8	-12.50%	42	48	-12.50%	101	112	-9.82%
	Larceny	134	147	-8.84%	695	723	-3.87%	1603	1919	-16.47%
	Vehicle Theft	25	37	-32.43%	114	119	-4.20%	276	311	-11.25%
	Arson	0	1	-100.00%	4	12	-66.67%	18	10	80.00%
Property Total:		179	207	-13.53%	929	1033	-10.07%	2242	2529	-11.35%
Preliminary Part 1 Crime Totals:		202	232	-12.93%	1054	1139	-7.46%	2500	2767	-9.65%
Current 7 Day Period:		2/26/2023 - 3/4/2023			Prior 7 Day Period:		2/19/2023 - 2/25/2023			
Current 28 Day Period:		2/5/2023 - 3/4/2023			Prior 28 Day Period:		1/8/2023 - 2/4/2023			
Current YTD Day Period:		1/1/2023 - 3/4/2023			Prior YTD Period:		1/1/2022 - 3/4/2022			

Prepared by SPD Crime Analysis Office - Monday, March 6, 2023

NOTE: SPD moved from UCR to the NIBRS reporting standard on 10/4/16 following the transition to a new RMS System. [Numbers on CompStat reports prior to this date should not be used as a comparison to those on this report.](#) Additional info on these reporting standards can be found on the FBI website: <https://ucr.fbi.gov/nibrs-overview>

This chart represents Preliminary counts of selected crime categories from Police Case Reports. Full statistical analysis to determine the confidence level of this data has not been performed. The % change columns on the preliminary counts differ from the percentage change on the NIBRS crime report, sometimes significantly. The CompStat report is designed for operational use and includes only selected NIBRS categories and coding less complex than full NIBRS rules. Official statistics for these and other NIBRS categories can be found on WASPC & FBI websites once available.



SPOKANE POLICE DEPARTMENT

Northwest Precinct

ADAM Sector



PSA Commander

Captain Tom Hendren

Northwest District (P1)

Central District (P2)



POLICE SUMMARY - Ending: Saturday, March 4, 2023

NORTHWEST PRECINCT (P1, P2) ADAM SECTOR



Preliminary IBR Counts

NIBRS Categories (Part 1 Selected)		7 Day Comparison			28 Day Comparison			YTD Comparison		
		Current	Prior	Percent	Current	Prior	Percent	Current	Prior	Percent
Violent	Criminal Homicide	0	0		1	0		1	0	
	Rape	0	1	-100.00%	3	2	50.00%	5	10	-50.00%
	Robbery - Commercial	0	0		0	0		0	4	-100.00%
	Robbery - Person	0	1	-100.00%	1	0		2	7	-71.43%
	Aggravated Assault - Non DV	2	2	0.00%	5	8	-37.50%	16	20	-20.00%
	Aggravated Assault - DV	3	1	200.00%	10	8	25.00%	18	14	28.57%
Violent Total:		5	5	0.00%	20	18	11.11%	42	55	-23.64%
Property	Burglary - Residential	2	1	100.00%	15	33	-54.55%	56	32	75.00%
	Burglary Garage	0	2	-100.00%	8	13	-38.46%	21	14	50.00%
	Burglary Commercial	0	3	-100.00%	13	9	44.44%	23	23	0.00%
	Larceny	27	29	-6.90%	138	136	1.47%	302	351	-13.96%
	Vehicle Theft	8	5	60.00%	18	35	-48.57%	65	69	-5.80%
	Arson	0	0		1	2	-50.00%	3	2	50.00%
Property Total:		37	40	-7.50%	193	228	-15.35%	470	491	-4.28%
Preliminary Part 1 Crime Totals:		42	45	-6.67%	213	246	-13.41%	512	546	-6.23%
Current 7 Day Period:		2/26/2023 - 3/4/2023			Prior 7 Day Period:		2/19/2023 - 2/25/2023			
Current 28 Day Period:		2/5/2023 - 3/4/2023			Prior 28 Day Period:		1/8/2023 - 2/4/2023			
Current YTD Day Period:		1/1/2023 - 3/4/2023			Prior YTD Period:		1/1/2022 - 3/4/2022			

Prepared by SPD Crime Analysis Office - Monday, March 6, 2023

NOTE: SPD moved from UCR to the NIBRS reporting standard on 10/4/16 following the transition to a new RMS System. [Numbers on CompStat reports prior to this date should not be used as a comparison to those on this report.](#) Additional info on these reporting standards can be found on the FBI website: <https://ucr.fbi.gov/nibrs-overview>

This chart represents Preliminary counts of selected crime categories from Police Case Reports. Full statistical analysis to determine the confidence level of this data has not been performed. The % change columns on the preliminary counts differ from the percentage change on the NIBRS crime report, sometimes significantly. The CompStat report is designed for operational use and includes only selected NIBRS categories and coding less complex than full NIBRS rules. Official statistics for these and other NIBRS categories can be found on WASPC & FBI websites once available.



Note: On 1/8/23 boundary changes were implemented dividing the North Precinct into two (NW and NE). The Northwest Precinct ADAM Sector consists of P1 and P2; Consequently this page did not exist on printed CompStat reports prior to 1/8/23

POLICE SUMMARY - Ending: Saturday, March 4, 2023



NW - Northwest District (P1)

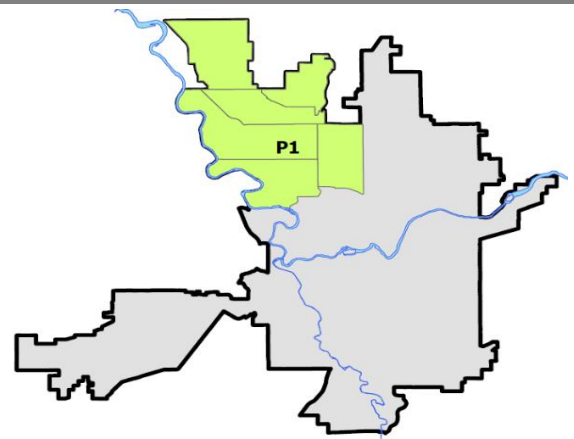
Preliminary IBR Counts

NIBRS Categories (Part 1 Selected)		7 Day Comparison			28 Day Comparison			YTD Comparison		
		Current	Prior	Percent	Current	Prior	Percent	Current	Prior	Percent
Violent	Criminal Homicide	0	0		0	0		0	0	
	Rape	0	0		2	0		2	4	-50.00%
	Robbery - Commercial	0	0		0	0		0	2	-100.00%
	Robbery - Person	0	0		0	0		1	4	-75.00%
	Aggravated Assault - Non DV	0	2	-100.00%	3	4	-25.00%	8	7	14.29%
	Aggravated Assault - DV	2	0		5	5	0.00%	10	4	150.00%
Violent Total:		2	2	0.00%	10	9	11.11%	21	21	0.00%
Property	Burglary - Residential	1	1	0.00%	6	19	-68.42%	31	18	72.22%
	Burglary Garage	0	0		3	4	-25.00%	7	8	-12.50%
	Burglary Commercial	0	1	-100.00%	6	6	0.00%	13	7	85.71%
	Larceny	15	20	-25.00%	71	66	7.58%	153	142	7.75%
	Vehicle Theft	2	1	100.00%	5	12	-58.33%	21	27	-22.22%
	Arson	0	0		0	1	-100.00%	1	0	
Property Total:		18	23	-21.74%	91	108	-15.74%	226	202	11.88%
Preliminary Part 1 Crime Totals:		20	25	-20.00%	101	117	-13.68%	247	223	10.76%
Current 7 Day Period:		2/26/2023 - 3/4/2023			Prior 7 Day Period:		2/19/2023 - 2/25/2023			
Current 28 Day Period:		2/5/2023 - 3/4/2023			Prior 28 Day Period:		1/8/2023 - 2/4/2023			
Current YTD Day Period:		1/1/2023 - 3/4/2023			Prior YTD Period:		1/1/2022 - 3/4/2022			

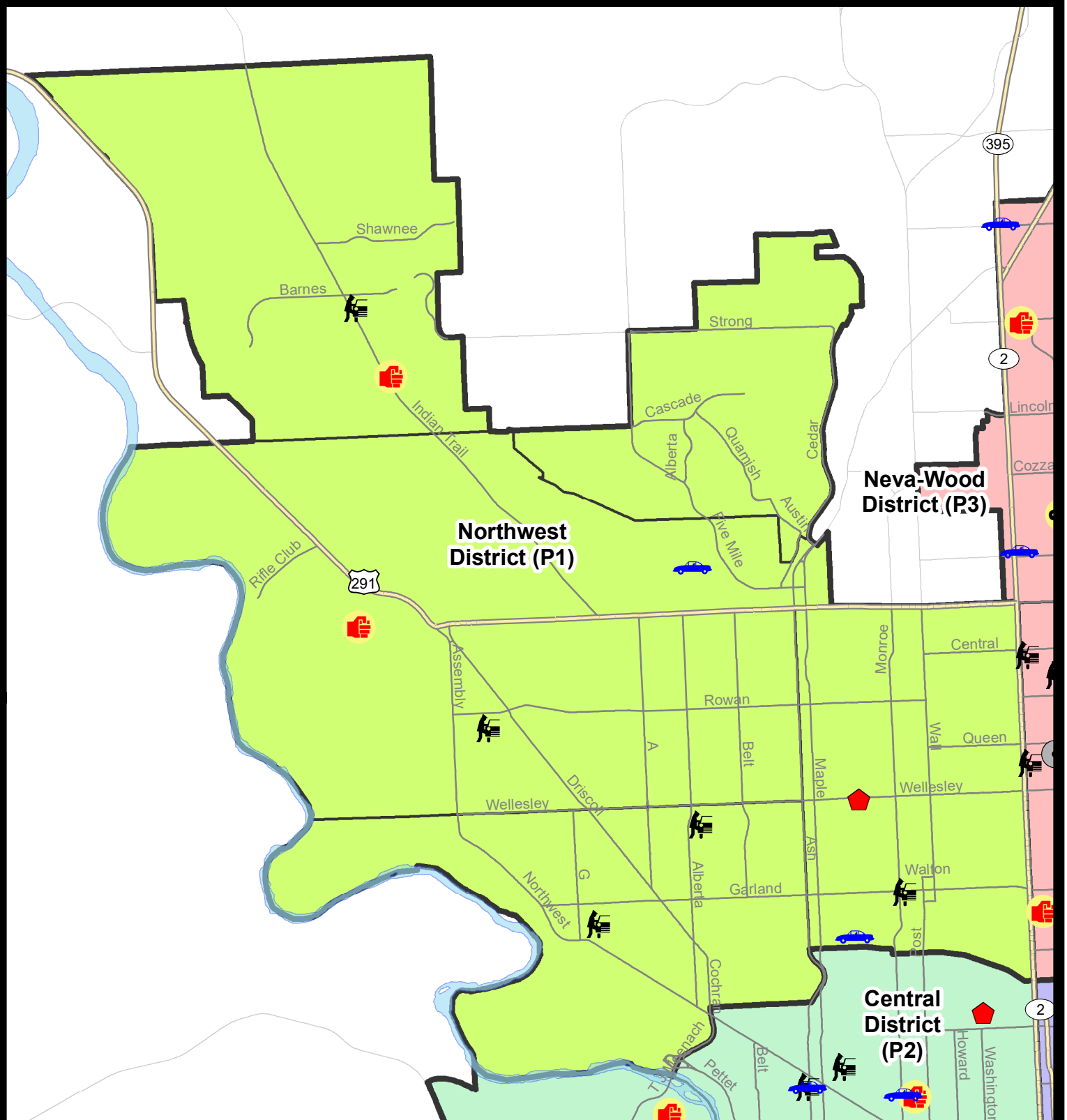
Prepared by SPD Crime Analysis Office - Monday, March 6, 2023

NOTE: SPD moved from UCR to the NIBRS reporting standard on 10/4/16 following the transition to a new RMS System. [Numbers on CompStat reports prior to this date should not be used as a comparison to those on this report.](#) Additional info on these reporting standards can be found on the FBI website: <https://ucr.fbi.gov/nibrs-overview>

This chart represents Preliminary counts of selected crime categories from Police Case Reports. Full statistical analysis to determine the confidence level of this data has not been performed. The % change columns on the preliminary counts differ from the percentage change on the NIBRS crime report, sometimes significantly. The CompStat report is designed for operational use and includes only selected NIBRS categories and coding less complex than full NIBRS rules. Official statistics for these and other NIBRS categories can be found on WASPC & FBI websites once available.



Note: On 1/8/23 a boundary change to P1 added a portion of the prior area to P2 (SPA2EG); Consequently activity in P1 will appear a bit lower if compared to printed CompStat reports prior to 1/8/23



City of Spokane
Northwest District (P1)
Selected Crime Codes
2023-02-26 to 2023-03-04
 Prepared By:
 Crime Analysis Unit
 Spokane Police Department

Legend

NIBRS Events



Criminal Homicide



Rape



Robbery Commercial



Robbery Person



Aggravated Assault



Burglary Residential



Burglary Garage



Burglary Commercial



Vehicle Prowling



Vehicle Theft



Arson



Cases Represent LERMS Crime Codes
 Points may indicate multiple events
 Note: Veh Prowl is only Larceny displayed

For Additional Information on
 Incidents pertaining to an
 Area, Trend, or Pattern
 Contact Information Analysis

0 0.25 0.5 1 Miles



THIS IS NOT A LEGAL DOCUMENT:
 The information shown on this map is compiled
 from various sources and is subject to constant
 revision. Information shown on this map should
 not be used to determine the location of facilities
 in relationship to property lines, section lines,
 streets, etc.

Sunday - Saturday

NW - Northwest District (P1)

2/26/2023 TO 3/4/2023



<u>A/C</u>	<u>Offense Statute</u>	<u>Address</u>	<u>Reported Date</u>	<u>Dist</u>
<u>SPA1AD</u>				
C	IBR Purposes Only - All Other Larceny	2300 W WELLESLEY AVE	2/27/2023	P1
C	THEFT 2D ALL OTHER	2300 W WELLESLEY AVE	2/28/2023	P1
C	THEFT 2D FROM BUILDING	3800 W HOFFMAN AVE	2/26/2023	P1
C	THEFT 2D FROM BUILDING	3500 W PRINCETON AVE	3/3/2023	P1
C	THEFT 3D FROM MOTOR VEHICLE	3300 W KIERNAN AVE	2/27/2023	P1
C	THEFT 3D FROM MOTOR VEHICLE	2500 W WELLESLEY AVE	3/3/2023	P1
C	THEFT 3D SHOPLIFTING	2300 W WELLESLEY AVE	2/27/2023	
C	THEFT 3D SHOPLIFTING	2300 W WELLESLEY AVE	3/2/2023	
C	THEFT 3D SHOPLIFTING	2300 W WELLESLEY AVE	3/4/2023	
<u>SPA1BS</u>				
C	THEFT 3D VEHICLE PARTS AND ACCESSORIES	6500 N ASH ST	3/2/2023	P1
C	THEFT OF MOTOR VEHICLE	6600 N ALBERTA ST	3/4/2023	P1
<u>SPA1IT</u>				
C	IBR Purposes Only - Aggravated Assault	8400 N FARMDALE CT	2/27/2023	P1
C	THEFT 3D FROM MOTOR VEHICLE	9000 N INDIAN TRAIL RD	3/4/2023	
<u>SPA1NH</u>				
C	RESIDENTIAL BURGLARY	4600 N ADAMS ST	3/3/2023	P1
C	THEFT 3D FROM BUILDING	4600 N ADAMS ST	3/3/2023	P1
C	THEFT 3D FROM MOTOR VEHICLE	900 W GARLAND AVE	2/27/2023	P1
C	THEFT 3D VEHICLE PARTS AND ACCESSORIES	4400 N DIVISION ST	3/1/2023	
C	THEFT OF MOTOR VEHICLE	1300 W GLASS AVE	3/2/2023	P1
<u>SPA1NW</u>				
C	ASSAULT 2D	5000 W FRANCIS AVE	3/2/2023	P1
C	THEFT 3D FROM MOTOR VEHICLE	4100 W SANSON AVE	2/27/2023	P1

POLICE SUMMARY - Ending: Saturday, March 4, 2023



NW - North Central District (P2)

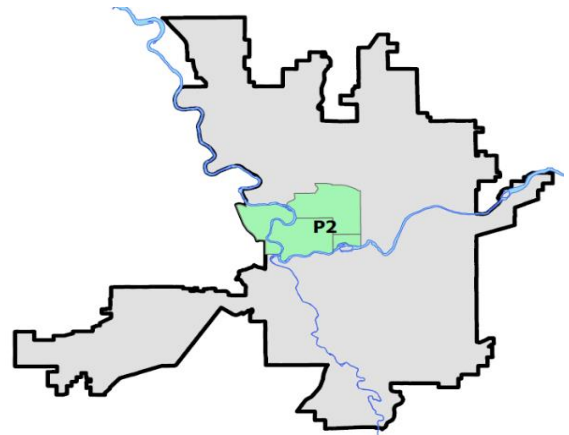
Preliminary IBR Counts

NIBRS Categories (Part 1 Selected)		7 Day Comparison			28 Day Comparison			YTD Comparison		
		Current	Prior	Percent	Current	Prior	Percent	Current	Prior	Percent
Violent	Criminal Homicide	0	0		1	0		1	0	
	Rape	0	1	-100.00%	1	2	-50.00%	3	6	-50.00%
	Robbery - Commercial	0	0		0	0		0	2	-100.00%
	Robbery - Person	0	1	-100.00%	1	0		1	3	-66.67%
	Aggravated Assault - Non DV	2	0		2	4	-50.00%	8	13	-38.46%
	Aggravated Assault - DV	1	1	0.00%	5	3	66.67%	8	10	-20.00%
Violent Total:		3	3	0.00%	10	9	11.11%	21	34	-38.24%
Property	Burglary - Residential	1	0		9	14	-35.71%	25	14	78.57%
	Burglary Garage	0	2	-100.00%	5	9	-44.44%	14	6	133.33%
	Burglary Commercial	0	2	-100.00%	7	3	133.33%	10	16	-37.50%
	Larceny	12	9	33.33%	67	70	-4.29%	149	209	-28.71%
	Vehicle Theft	6	4	50.00%	13	23	-43.48%	44	42	4.76%
	Arson	0	0		1	1	0.00%	2	2	0.00%
Property Total:		19	17	11.76%	102	120	-15.00%	244	289	-15.57%
Preliminary Part 1 Crime Totals:		22	20	10.00%	112	129	-13.18%	265	323	-17.96%
Current 7 Day Period:		2/26/2023 - 3/4/2023			Prior 7 Day Period:		2/19/2023 - 2/25/2023			
Current 28 Day Period:		2/5/2023 - 3/4/2023			Prior 28 Day Period:		1/8/2023 - 2/4/2023			
Current YTD Day Period:		1/1/2023 - 3/4/2023			Prior YTD Period:		1/1/2022 - 3/4/2022			

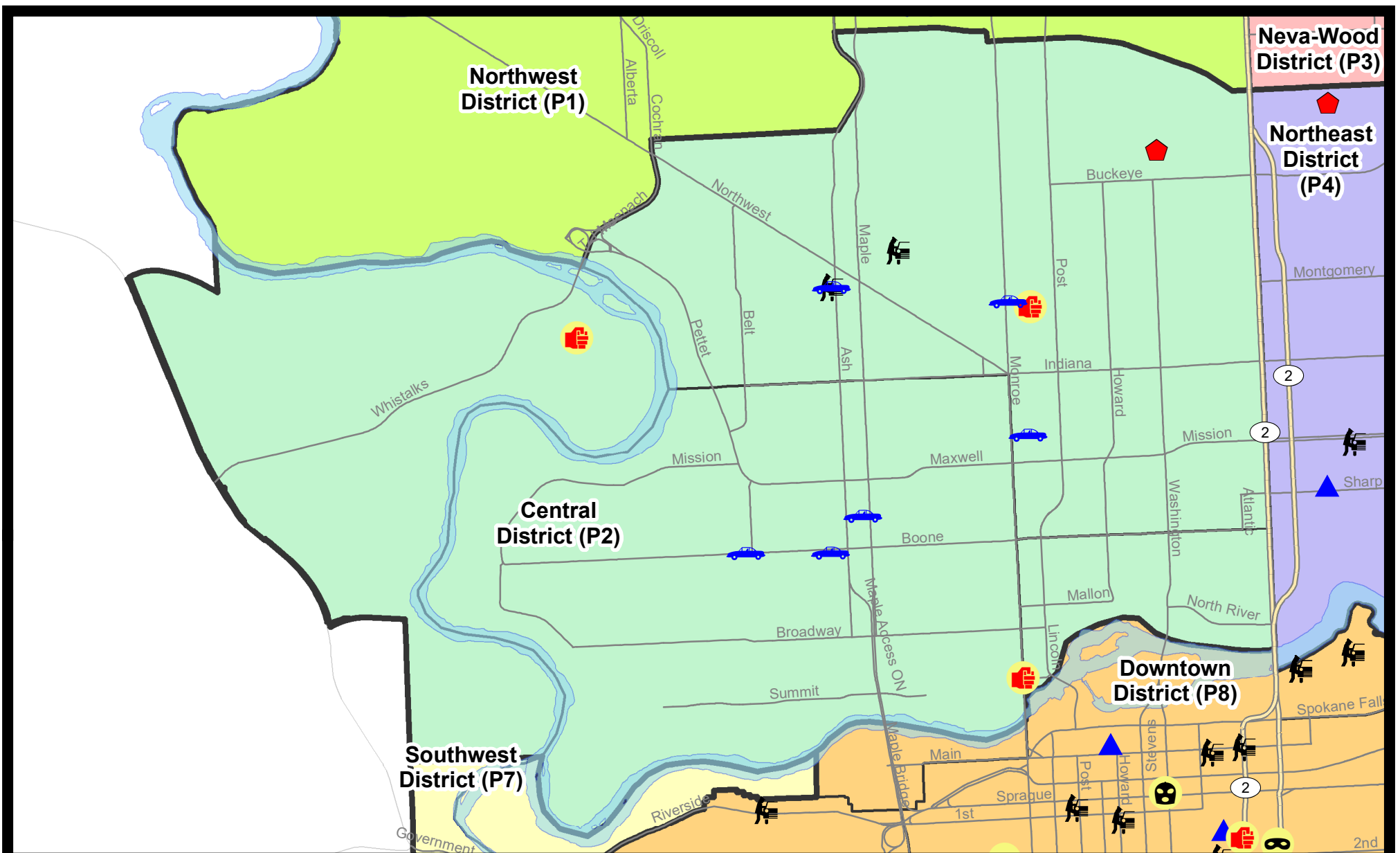
Prepared by SPD Crime Analysis Office - Monday, March 6, 2023

NOTE: SPD moved from UCR to the NIBRS reporting standard on 10/4/16 following the transition to a new RMS System. [Numbers on CompStat reports prior to this date should not be used as a comparison to those on this report.](#) Additional info on these reporting standards can be found on the FBI website: <https://ucr.fbi.gov/nibrs-overview>

This chart represents Preliminary counts of selected crime categories from Police Case Reports. Full statistical analysis to determine the confidence level of this data has not been performed. The % change columns on the preliminary counts differ from the percentage change on the NIBRS crime report, sometimes significantly. The CompStat report is designed for operational use and includes only selected NIBRS categories and coding less complex than full NIBRS rules. Official statistics for these and other NIBRS categories can be found on WASPC & FBI websites once available.






Note: On 1/8/23 a boundary change to P2 added a portion of the P1 area into P2 (SPA2EG); Consequently activity in P2 will appear a bit higher if compared to printed CompStat reports prior to 1/8/23



City of Spokane
Central District (P2)
Selected
Crime Types
2023-02-26 to 2023-03-04
 Prepared By:
 Crime Analysis Unit
 Spokane Police Department

Legend

NIBRS Events



Cases Represent LERMS Crime Codes
 Points may indicate multiple events
 Note: Veh Prowl is only Larceny category displayed



For Additional Information on Incidents
 pertaining to an Area, Trend, or Pattern
 Contact Information Analysis

0 0.2 0.4 0.6 Miles



THIS IS NOT A LEGAL DOCUMENT:
 The information shown on this map is compiled
 from various sources and is subject to constant
 revision. Information shown on this map should
 not be used to determine the location of facilities
 in relationship to property lines, section lines,
 streets, etc.



Sunday - Saturday

NW - Central District (P2)

2/26/2023 TO 3/4/2023



<u>A/C</u>	<u>Offense Statute</u>	<u>Address</u>	<u>Reported Date</u>	<u>Dist</u>
<u>SPA2EG</u>				
C	HARASSMENT FELONY WEAPON INVOLVED	W MANSFIELD AVE / N LINCOLN ST	2/28/2023	P2
C	IBR Purposes Only - Theft From Building	500 W SINTO AVE	2/27/2023	P2
C	RESIDENTIAL BURGLARY	2800 N WASHINGTON ST	3/2/2023	P1
C	TAKING MOTOR VEHICLE WITHOUT PERMISSION 2D	900 W SPOFFORD AVE	2/28/2023	P2
C	THEFT 2D SHOPLIFTING	1700 W NORTHWEST BLVD	3/3/2023	
C	THEFT 3D FROM BUILDING	1600 W NORTHWEST BLVD	3/2/2023	P2
C	THEFT 3D FROM MOTOR VEHICLE	1400 W JACKSON AVE	3/3/2023	P2
C	THEFT 3D FROM MOTOR VEHICLE	2300 N ASH ST	3/3/2023	P1
C	THEFT 3D SHOPLIFTING	1600 W NORTHWEST BLVD	3/2/2023	P2
C	THEFT 3D SHOPLIFTING	1600 W NORTHWEST BLVD	2/26/2023	
C	THEFT OF MOTOR VEHICLE	2200 N MONROE ST	2/27/2023	P1
C	THEFT OF MOTOR VEHICLE	2300 N ASH ST	3/3/2023	P1
<u>SPA2RS</u>				
C	ASSAULT 2D	N MONROE ST / W SUMMIT PKWY	2/26/2023	P1
C	THEFT 3D FROM BUILDING	900 N MONROE ST	2/28/2023	P1
<u>SPA2WC</u>				
A	THEFT 3D ALL OTHER	2300 W BROADWAY AVE	3/1/2023	P2
C	THEFT OF MOTOR VEHICLE	1700 W BOONE AVE	2/28/2023	P1
C	THEFT OF MOTOR VEHICLE	N CHESTNUT ST / W BOONE AVE	3/1/2023	P1
A	THEFT OF MOTOR VEHICLE	1300 N MAPLE ST	3/1/2023	P1
<u>SPA2WH</u>				
C	ASSAULT 2D	2800 W ELLIOTT DR	2/27/2023	P5
C	THEFT 3D ALL OTHER	2800 W ELLIOTT DR	3/1/2023	P2
C	THEFT 3D ALL OTHER	1900 N HOLY NAMES CT	3/2/2023	P2
C	THEFT 3D VEHICLE PARTS AND ACCESSORIES	2800 W ELLIOTT DR	2/28/2023	P2

SPOKANE POLICE DEPARTMENT

Northeast Precinct

BAKER Sector

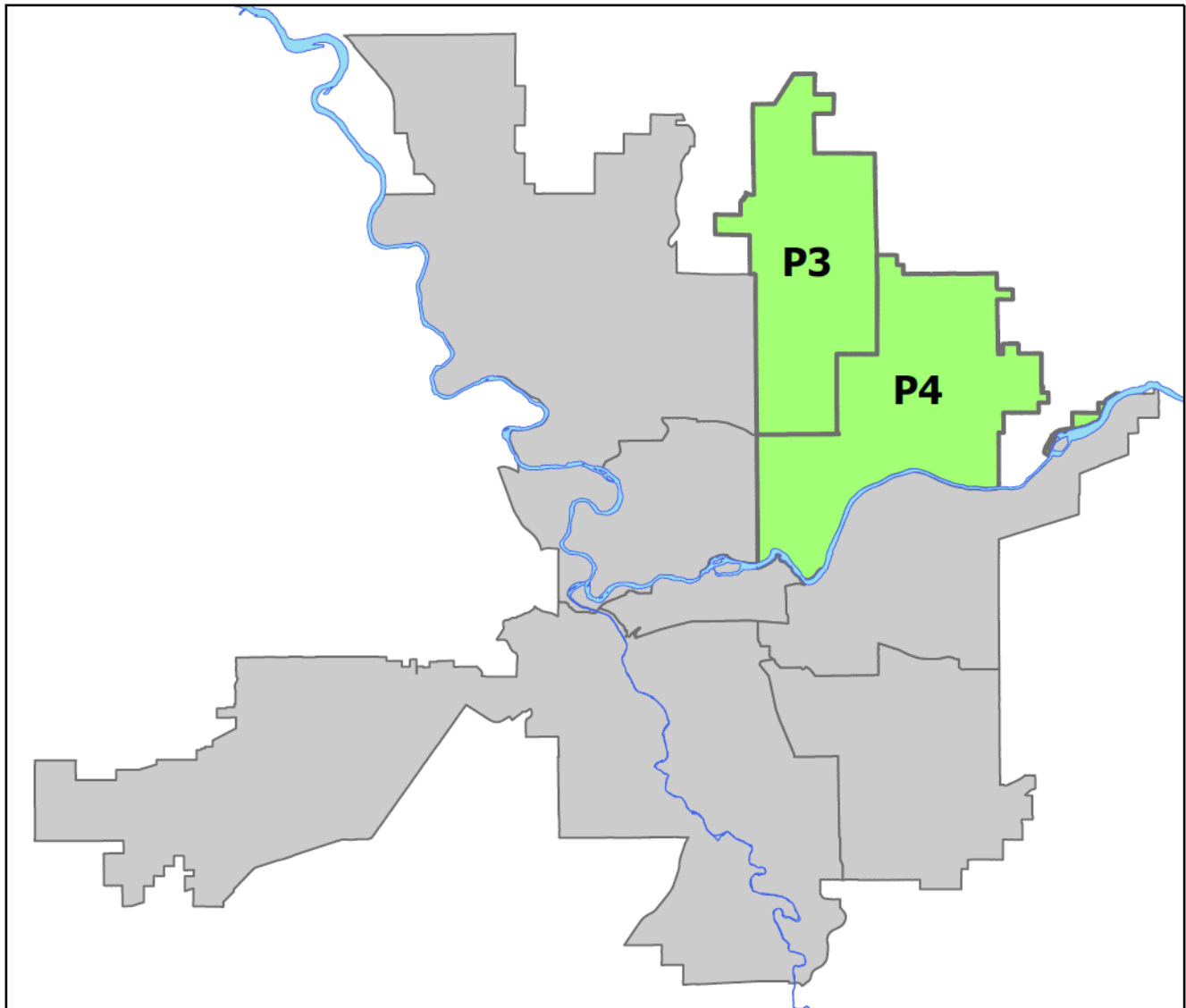


PSA Commander

Captain Mark Griffiths

NevaWood District (P3)

Northeast District (P4)



POLICE SUMMARY - Ending: Saturday, March 4, 2023

NORTHEAST PRECINCT (P3, P4) BAKER SECTOR



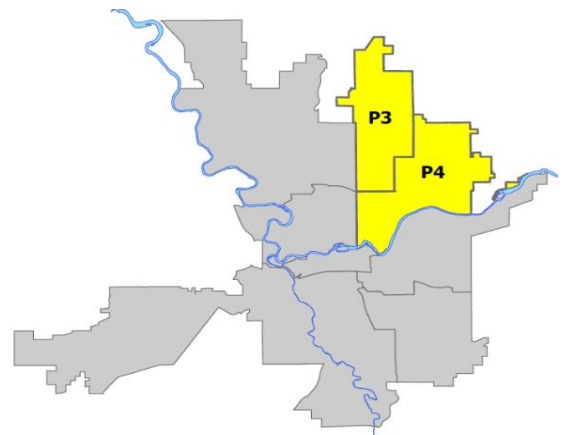
Preliminary IBR Counts

NIBRS Categories (Part 1 Selected)		7 Day Comparison			28 Day Comparison			YTD Comparison		
		Current	Prior	Percent	Current	Prior	Percent	Current	Prior	Percent
Violent	Criminal Homicide	0	0		0	0		0	1	-100.00%
	Rape	1	4	-75.00%	9	4	125.00%	13	9	44.44%
	Robbery - Commercial	0	1	-100.00%	4	3	33.33%	7	11	-36.36%
	Robbery - Person	2	2	0.00%	8	1	700.00%	10	11	-9.09%
	Aggravated Assault - Non DV	1	1	0.00%	9	13	-30.77%	26	20	30.00%
	Aggravated Assault - DV	4	3	33.33%	18	10	80.00%	32	25	28.00%
	Violent Total:		8	11	-27.27%	48	31	54.84%	88	77
Property	Burglary - Residential	6	5	20.00%	30	30	0.00%	72	49	46.94%
	Burglary Garage	3	1	200.00%	6	16	-62.50%	30	15	100.00%
	Burglary Commercial	2	2	0.00%	15	14	7.14%	36	49	-26.53%
	Larceny	61	58	5.17%	308	280	10.00%	650	687	-5.39%
	Vehicle Theft	11	19	-42.11%	53	44	20.45%	120	110	9.09%
	Arson	0	1	-100.00%	3	2	50.00%	6	3	100.00%
	Property Total:		83	86	-3.49%	415	386	7.51%	914	913
Preliminary Part 1 Crime Totals:		91	97	-6.19%	463	417	11.03%	1002	990	1.21%
Current 7 Day Period:		2/26/2023 - 3/4/2023			Prior 7 Day Period:		2/19/2023 - 2/25/2023			
Current 28 Day Period:		2/5/2023 - 3/4/2023			Prior 28 Day Period:		1/8/2023 - 2/4/2023			
Current YTD Day Period:		1/1/2023 - 3/4/2023			Prior YTD Period:		1/1/2022 - 3/4/2022			

Prepared by SPD Crime Analysis Office - Monday, March 6, 2023

NOTE: SPD moved from UCR to the NIBRS reporting standard on 10/4/16 following the transition to a new RMS System. [Numbers on CompStat reports prior to this date should not be used as a comparison to those on this report.](#) Additional info on these reporting standards can be found on the FBI website: <https://ucr.fbi.gov/nibrs-overview>

This chart represents Preliminary counts of selected crime categories from Police Case Reports. Full statistical analysis to determine the confidence level of this data has not been performed. The % change columns on the preliminary counts differ from the percentage change on the NIBRS crime report, sometimes significantly. The CompStat report is designed for operational use and includes only selected NIBRS categories and coding less complex than full NIBRS rules. Official statistics for these and other NIBRS categories can be found on WASPC & FBI websites once available.



Note: On 1/8/23 boundary changes were implemented dividing the North Precinct into two (NW and NE). The Northeast Precinct BAKER Sector consists of P3 and P4; Consequently this page did not exist on printed reports prior to 1/8/23

POLICE SUMMARY - Ending: Saturday, March 4, 2023



NE - Neva-Wood District (P3)

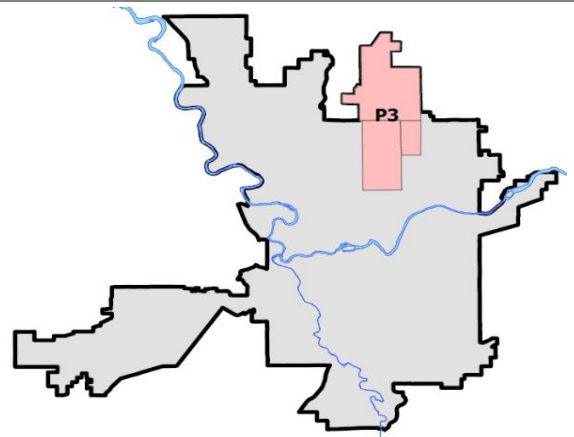
Preliminary IBR Counts

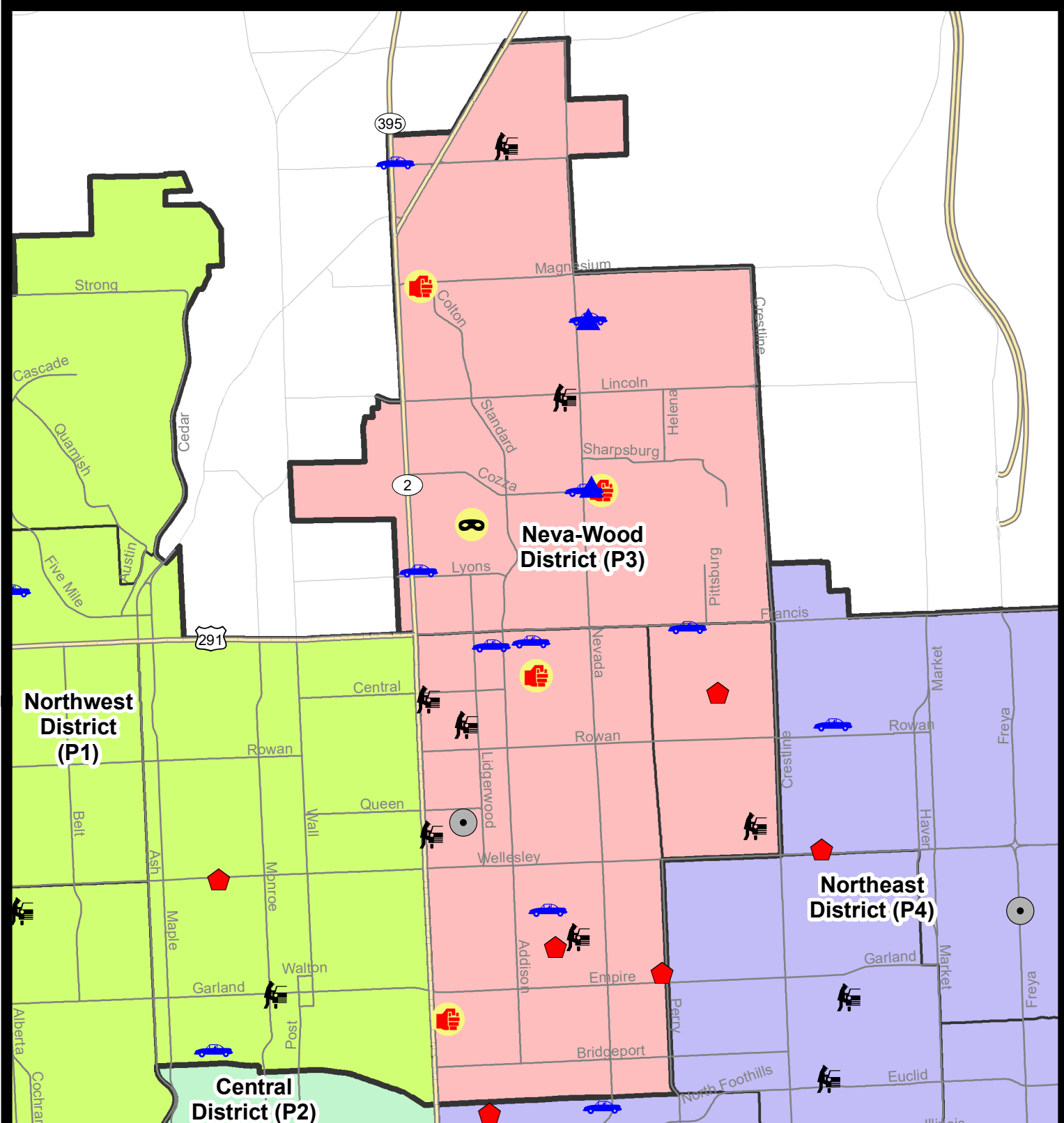
NIBRS Categories (Part 1 Selected)		7 Day Comparison			28 Day Comparison			YTD Comparison		
		Current	Prior	Percent	Current	Prior	Percent	Current	Prior	Percent
Violent	Criminal Homicide	0	0		0	0		0	1	-100.00%
	Rape	0	2	-100.00%	3	3	0.00%	6	3	100.00%
	Robbery - Commercial	0	1	-100.00%	4	2	100.00%	6	10	-40.00%
	Robbery - Person	1	2	-50.00%	6	1	500.00%	7	8	-12.50%
	Aggravated Assault - Non DV	0	0		3	7	-57.14%	12	8	50.00%
	Aggravated Assault - DV	4	1	300.00%	11	7	57.14%	19	9	111.11%
Violent Total:		5	6	-16.67%	27	20	35.00%	50	39	28.21%
Property	Burglary - Residential	4	2	100.00%	20	15	33.33%	39	24	62.50%
	Burglary Garage	2	1	100.00%	3	13	-76.92%	21	9	133.33%
	Burglary Commercial	1	1	0.00%	12	9	33.33%	26	16	62.50%
	Larceny	46	44	4.55%	230	200	15.00%	472	469	0.64%
	Vehicle Theft	8	7	14.29%	26	27	-3.70%	67	53	26.42%
	Arson	0	1	-100.00%	3	1	200.00%	5	2	150.00%
Property Total:		61	56	8.93%	294	265	10.94%	630	573	9.95%
Preliminary Part 1 Crime Totals:		66	62	6.45%	321	285	12.63%	680	612	11.11%
Current 7 Day Period:		2/26/2023 - 3/4/2023			Prior 7 Day Period:		2/19/2023 - 2/25/2023			
Current 28 Day Period:		2/5/2023 - 3/4/2023			Prior 28 Day Period:		1/8/2023 - 2/4/2023			
Current YTD Day Period:		1/1/2023 - 3/4/2023			Prior YTD Period:		1/1/2022 - 3/4/2022			

Prepared by SPD Crime Analysis Office - Monday, March 6, 2023

NOTE: SPD moved from UCR to the NIBRS reporting standard on 10/4/16 following the transition to a new RMS System. [Numbers on CompStat reports prior to this date should not be used as a comparison to those on this report.](#) Additional info on these reporting standards can be found on the FBI website: <https://ucr.fbi.gov/nibrs-overview>

This chart represents Preliminary counts of selected crime categories from Police Case Reports. Full statistical analysis to determine the confidence level of this data has not been performed. The % change columns on the preliminary counts differ from the percentage change on the NIBRS crime report, sometimes significantly. The CompStat report is designed for operational use and includes only selected NIBRS categories and coding less complex than full NIBRS rules. Official statistics for these and other NIBRS categories can be found on WASPC & FBI websites once available.





City of Spokane
Neva-Wood District (P3)
Selected Crime Codes
2023-02-26 to 2023-03-04
 Prepared By:
 Crime Analysis Unit
 Spokane Police Department

Legend

NIBRS Events

Criminal Homicide	Robbery Person	Burglary Commercial
Rape	Aggravated Assault	Vehicle Prowling
Robbery Commercial	Burglary Residential	Vehicle Theft
	Burglary Garage	Arson

For Additional Information on Incidents pertaining to an Area, Trend, or Pattern Contact Information Analysis

*Cases Represent LERMS Crime Codes
 Points may indicate multiple events
 Note: Veh Prowl is only Larceny displayed*

0 0.2 0.4 0.8 Miles

THIS IS NOT A LEGAL DOCUMENT:
 The information shown on this map is compiled from various sources and is subject to constant revision. Information shown on this map should not be used to determine the location of facilities in relationship to property lines, section lines, streets, etc.

Sunday - Saturday

2/26/2023 TO 3/4/2023

NE - Neva-Wood District (P3)



<u>A/C</u>	<u>Offense Statute</u>	<u>Address</u>	<u>Reported Date</u>	<u>Dist</u>
SPB3NL				
C	ASSAULT 4D WEAPON	0 E KIERNAN AVE	2/27/2023	P2
C	ASSAULT 4D WEAPON	600 E BISMARCK AVE	2/28/2023	P4
C	BURGLARY 2D COMMERCIAL	4700 N DIVISION ST	3/3/2023	P3
A	RESIDENTIAL BURGLARY	1300 E GARLAND AVE	3/1/2023	P4
C	RESIDENTIAL BURGLARY	600 E LACROSSE AVE	3/4/2023	P4
C	THEFT 2D ALL OTHER	1000 E EVERETT AVE	2/26/2023	P3
C	THEFT 2D ALL OTHER	5900 N LIDGERWOOD ST	3/3/2023	P3
C	THEFT 2D FROM MOTOR VEHICLE	800 E ROCKWELL AVE	2/26/2023	P3
C	THEFT 2D FROM MOTOR VEHICLE	5800 N DIVISION ST	2/28/2023	P3
C	THEFT 2D SHOPLIFTING	5500 N DIVISION ST	2/28/2023	
C	THEFT 2D SHOPLIFTING	5500 N DIVISION ST	2/28/2023	
C	THEFT 3D ALL OTHER	4700 N DIVISION ST	2/27/2023	P2
C	THEFT 3D ALL OTHER	4700 N DIVISION ST	3/3/2023	P4
C	THEFT 3D FROM MOTOR VEHICLE	4700 N DIVISION ST	2/27/2023	P3
A	THEFT 3D FROM MOTOR VEHICLE	5600 N LIDGERWOOD ST	3/1/2023	P3
C	THEFT 3D SHOPLIFTING	5800 N DIVISION ST	2/26/2023	P3
C	THEFT 3D SHOPLIFTING	5900 N DIVISION ST	2/26/2023	P3
C	THEFT 3D SHOPLIFTING	4700 N DIVISION ST	2/26/2023	P4
C	THEFT 3D SHOPLIFTING	5800 N DIVISION ST	2/28/2023	P4
C	THEFT 3D SHOPLIFTING	4700 N DIVISION ST	3/3/2023	P4
C	THEFT 3D SHOPLIFTING	4700 N DIVISION ST	3/3/2023	P4
C	THEFT 3D SHOPLIFTING	4700 N DIVISION ST	3/3/2023	P4
C	THEFT 3D SHOPLIFTING	4700 N DIVISION ST	3/3/2023	P4
C	THEFT 3D SHOPLIFTING	4700 N DIVISION ST	3/3/2023	P3
C	THEFT 3D SHOPLIFTING	5800 N DIVISION ST	3/4/2023	P3
C	THEFT 3D SHOPLIFTING	4700 N DIVISION ST	3/1/2023	
C	THEFT 3D SHOPLIFTING	5500 N DIVISION ST	3/3/2023	
C	THEFT 3D VEHICLE PARTS AND ACCESSORIES	1000 E SANSON AVE	2/28/2023	P3
C	THEFT OF MOTOR VEHICLE	6100 N ASTOR ST	2/27/2023	P4
C	THEFT OF MOTOR VEHICLE	600 E LONGFELLOW AVE	2/27/2023	P4
C	THEFT OF MOTOR VEHICLE	6200 N STANDARD ST	3/4/2023	P4
SPB3SH				
C	ASSAULT 2D	1100 E COZZA DR	3/2/2023	P4
C	ASSAULT 2D	8600 N MAYFAIR ST	3/4/2023	P4
C	BURGLARY 1D FROM RESIDENCE	1100 E COZZA DR	3/2/2023	P4
C	BURGLARY 2D GARAGE	1000 E COZZA DR	2/28/2023	P3
C	BURGLARY 2D GARAGE	8400 N NEVADA ST	3/3/2023	P4
C	RETAIL THEFT WITH SPECIAL CIRCUMSTANCES 3D	9700 N NEWPORT HWY	2/28/2023	P4
C	ROBBERY 1D PERSON	7000 N COLTON ST	3/2/2023	P4

For protection of victim privacy, the entire address on sexual assault crimes has been redacted.

A/C	Offense Statute	Address	Reported Date	Dist
C	THEFT 2D ALL OTHER	9200 N COLTON ST	2/28/2023	P4
C	THEFT 2D ALL OTHER	9100 N NEWPORT HWY	3/4/2023	P3
C	THEFT 2D ALL OTHER	9700 N NEWPORT HWY	2/26/2023	
C	THEFT 2D FROM BUILDING	6500 N NEVADA ST	2/27/2023	P3
C	THEFT 3D FROM MOTOR VEHICLE	600 E HOLLAND AVE	3/3/2023	P3
C	THEFT 3D FROM MOTOR VEHICLE	7800 N WILDING DR	3/3/2023	
C	THEFT 3D SHOPLIFTING	9700 N NEWPORT HWY	2/26/2023	P3
C	THEFT 3D SHOPLIFTING	9200 N NEVADA ST	2/26/2023	P4
C	THEFT 3D SHOPLIFTING	9700 N NEWPORT HWY	2/27/2023	P4
C	THEFT 3D SHOPLIFTING	9200 N COLTON ST	2/27/2023	P4
C	THEFT 3D SHOPLIFTING	9700 N NEWPORT HWY	3/3/2023	P2
C	THEFT 3D SHOPLIFTING	9100 N DIVISION ST	3/3/2023	P4
C	THEFT 3D SHOPLIFTING	9200 N COLTON ST	3/3/2023	P2
C	THEFT 3D SHOPLIFTING	6500 N NEVADA ST	2/28/2023	
C	THEFT 3D SHOPLIFTING	9700 N NEWPORT HWY	3/1/2023	
C	THEFT 3D SHOPLIFTING	9100 N NEWPORT HWY	3/3/2023	
C	THEFT 3D SHOPLIFTING	9100 N NEWPORT HWY	3/4/2023	
C	THEFT 3D VEHICLE PARTS AND ACCESSORIES	7000 N COLTON ST	2/28/2023	P3
C	THEFT 3D VEHICLE PARTS AND ACCESSORIES	9700 N NEWPORT HWY	3/1/2023	P3
C	THEFT 3D VEHICLE PARTS AND ACCESSORIES	1000 E SHARPSBURG AVE	3/2/2023	P3
C	THEFT OF MOTOR VEHICLE	1000 E COZZA DR	2/27/2023	P4
C	THEFT OF MOTOR VEHICLE	6700 N DIVISION ST	2/28/2023	P3
C	THEFT OF MOTOR VEHICLE	8400 N NEVADA ST	3/3/2023	P4
C	THEFT OF MOTOR VEHICLE	9500 N DIVISION ST	3/4/2023	P1
SPB3WH				
C	MAIL THEFT	1600 E BISMARCK AVE	2/27/2023	P3
C	RESIDENTIAL BURGLARY	1700 E COLUMBIA AVE	2/28/2023	P4
C	THEFT 2D FROM MOTOR VEHICLE	N NAPA ST / E WABASH AVE	3/3/2023	P3
C	THEFT 3D ALL OTHER	1500 E CENTRAL AVE	3/3/2023	
C	THEFT OF MOTOR VEHICLE	1600 E FRANCIS AVE	3/3/2023	P4

POLICE SUMMARY - Ending: Saturday, March 4, 2023



NE - Northeast District (P4)

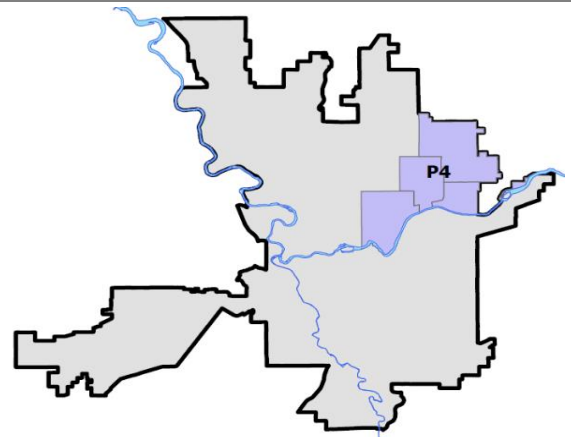
Preliminary IBR Counts

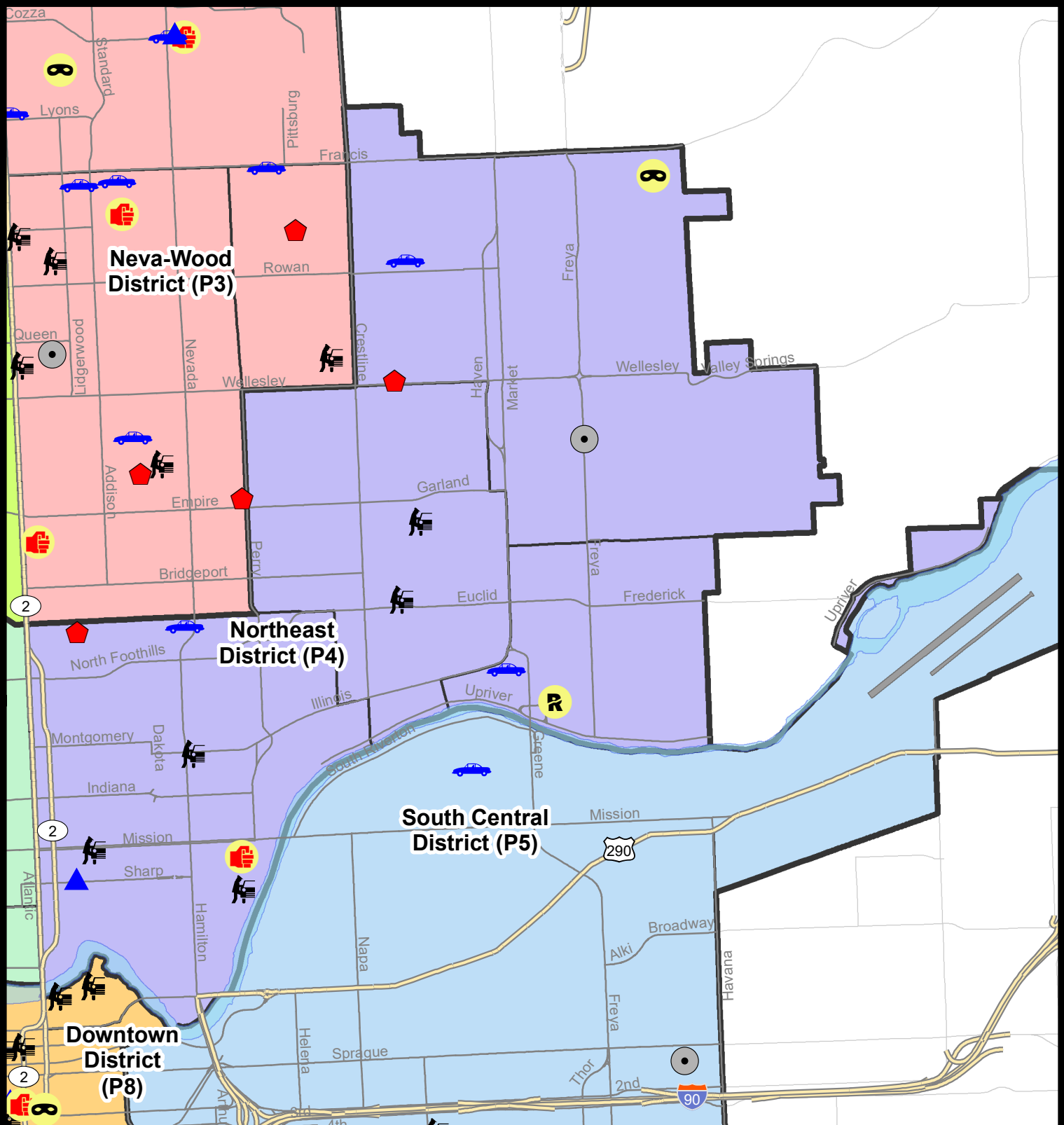
NIBRS Categories (Part 1 Selected)		7 Day Comparison			28 Day Comparison			YTD Comparison		
		Current	Prior	Percent	Current	Prior	Percent	Current	Prior	Percent
Violent	Criminal Homicide	0	0		0	0		0	0	
	Rape	1	2	-50.00%	6	1	500.00%	7	6	16.67%
	Robbery - Commercial	0	0		0	1	-100.00%	1	1	0.00%
	Robbery - Person	1	0		2	0		3	3	0.00%
	Aggravated Assault - Non DV	1	1	0.00%	6	6	0.00%	14	12	16.67%
	Aggravated Assault - DV	0	2	-100.00%	7	3	133.33%	13	16	-18.75%
Violent Total:		3	5	-40.00%	21	11	90.91%	38	38	0.00%
Property	Burglary - Residential	2	3	-33.33%	10	15	-33.33%	33	25	32.00%
	Burglary Garage	1	0		3	3	0.00%	9	6	50.00%
	Burglary Commercial	1	1	0.00%	3	5	-40.00%	10	33	-69.70%
	Larceny	15	14	7.14%	78	80	-2.50%	178	218	-18.35%
	Vehicle Theft	3	12	-75.00%	27	17	58.82%	53	57	-7.02%
	Arson	0	0		0	1	-100.00%	1	1	0.00%
Property Total:		22	30	-26.67%	121	121	0.00%	284	340	-16.47%
Preliminary Part 1 Crime Totals:		25	35	-28.57%	142	132	7.58%	322	378	-14.81%
Current 7 Day Period:		2/26/2023 - 3/4/2023			Prior 7 Day Period:		2/19/2023 - 2/25/2023			
Current 28 Day Period:		2/5/2023 - 3/4/2023			Prior 28 Day Period:		1/8/2023 - 2/4/2023			
Current YTD Day Period:		1/1/2023 - 3/4/2023			Prior YTD Period:		1/1/2022 - 3/4/2022			

Prepared by SPD Crime Analysis Office - Monday, March 6, 2023

NOTE: SPD moved from UCR to the NIBRS reporting standard on 10/4/16 following the transition to a new RMS System. [Numbers on CompStat reports prior to this date should not be used as a comparison to those on this report.](#) Additional info on these reporting standards can be found on the FBI website: <https://ucr.fbi.gov/nibrs-overview>

This chart represents Preliminary counts of selected crime categories from Police Case Reports. Full statistical analysis to determine the confidence level of this data has not been performed. The % change columns on the preliminary counts differ from the percentage change on the NIBRS crime report, sometimes significantly. The CompStat report is designed for operational use and includes only selected NIBRS categories and coding less complex than full NIBRS rules. Official statistics for these and other NIBRS categories can be found on WASPC & FBI websites once available.





City of Spokane

Northeast District (P4)

Selected Crime Codes

2023-02-26 to 2023-03-04

Prepared By:
Crime Analysis Unit
Spokane Police Department

Legend

NIBRS Events



Criminal Homicide



Rape



Robbery Commercial



Robbery Person



Aggravated Assault



Burglary Residential



Burglary Garage



Burglary Commercial



Vehicle Prowling



Vehicle Theft



Arson



Cases Represent LERMS Crime Codes
Points may indicate multiple events
Note: Veh Prowl is only Larceny displayed

For Additional Information on
Incidents pertaining to an
Area, Trend, or Pattern
Contact Information Analysis

0 0.2 0.4 0.8 Miles



THIS IS NOT A LEGAL DOCUMENT.
The information shown on this map is compiled
from various sources and is subject to constant
revision. Information shown on this map should
not be used to determine the location of facilities
in relationship to property lines, section lines,
streets, etc.

Sunday - Saturday

NE - Northeast District (P4)

2/26/2023 TO 3/4/2023



<u>A/C</u>	<u>Offense Statute</u>	<u>Address</u>	<u>Reported Date</u>	<u>Dist</u>
<u>SPB4BE</u>				
C	MAIL THEFT	3700 N COOK ST	3/2/2023	P4
C	THEFT 1D SHOPLIFTING	3400 N CRESTLINE ST	2/27/2023	P4
C	THEFT 2D FROM MOTOR VEHICLE	3700 N COOK ST	3/3/2023	P4
C	THEFT 3D FROM MOTOR VEHICLE	2300 E EUCLID AVE	2/27/2023	P4
C	THEFT 3D VEHICLE PARTS AND ACCESSORIES	3400 N CRESTLINE ST	3/3/2023	P4
<u>SPB4HI</u>				
C	BURGLARY 2D COMMERCIAL	4200 N FREYA ST	2/26/2023	P4
C	RESIDENTIAL BURGLARY	4700 N ALTAMONT ST	3/2/2023	P4
C	ROBBERY 2D PERSON	6100 N FLORIDA ST	2/26/2023	P4
C	THEFT 1D FROM BUILDING	6100 N FLORIDA ST	2/28/2023	P4
C	THEFT 3D ALL OTHER	2300 E DECATUR AVE	2/28/2023	P4
C	THEFT 3D ALL OTHER	3400 E GLASS AVE	3/4/2023	P4
C	THEFT 3D VEHICLE PARTS AND ACCESSORIES	2800 E CENTRAL AVE	3/3/2023	P4
C	THEFT OF MOTOR VEHICLE	5500 N COOK ST	3/3/2023	P4
<u>SPB4LO</u>				
C	ASSAULT 3D WEAPON OR NEGLIGENT INJURY	1200 E MISSION AVE	2/27/2023	P3
C	BURGLARY 2D GARAGE	200 E SHARP AVE	3/4/2023	P4
C	RESIDENTIAL BURGLARY	200 E FAIRVIEW AVE	2/28/2023	P4
C	THEFT 2D FROM BUILDING	700 E DESMET AVE	3/2/2023	P4
C	THEFT 3D FROM MOTOR VEHICLE	300 E MISSION AVE	3/2/2023	P4
C	THEFT 3D FROM MOTOR VEHICLE	1200 N SUPERIOR ST	3/2/2023	
C	THEFT 3D FROM MOTOR VEHICLE	900 E ILLINOIS AVE	3/4/2023	
C	THEFT 3D SHOPLIFTING	900 E MISSION AVE	2/28/2023	
C	THEFT 3D VEHICLE PARTS AND ACCESSORIES	N HAMILTON ST / E BALDWIN AVE	3/1/2023	P4
C	THEFT OF MOTOR VEHICLE	3000 N HAMILTON ST	3/3/2023	P2
<u>SPB4MI</u>				
C	RAPE OF A CHILD 1D		3/3/2023	P1
C	THEFT OF MOTOR VEHICLE	2600 N MARKET ST	3/3/2023	P4

SPOKANE POLICE DEPARTMENT



South Precinct CHARLIE Sector

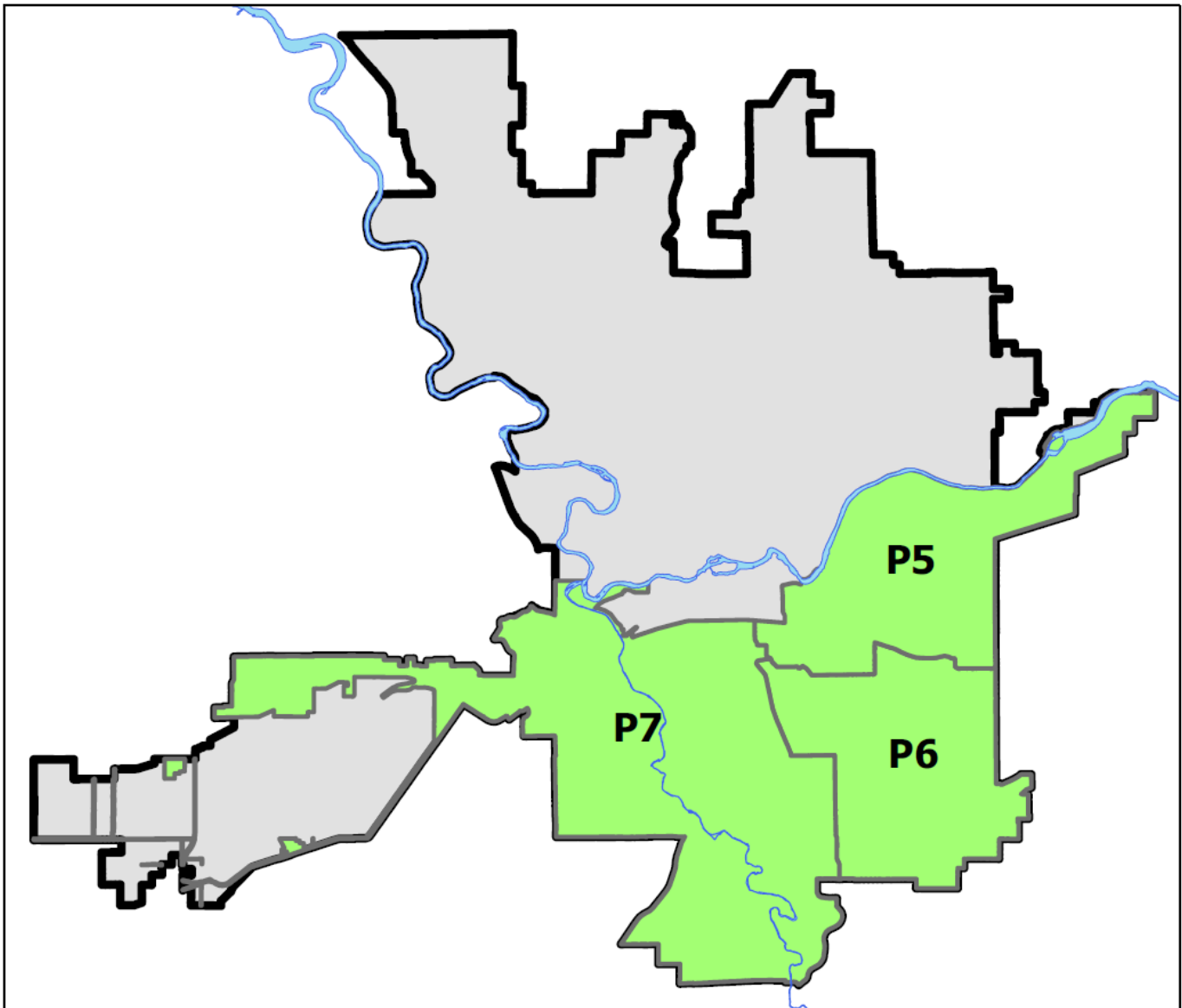
PSA Commander

Captain Matt Cowles

South Central District (P5)

Southeast District (P6)

Southwest District (P7)



POLICE SUMMARY - Ending: Saturday, March 4, 2023

SOUTH PRECINCT (P5, P6, P7) CHARLIE SECTOR



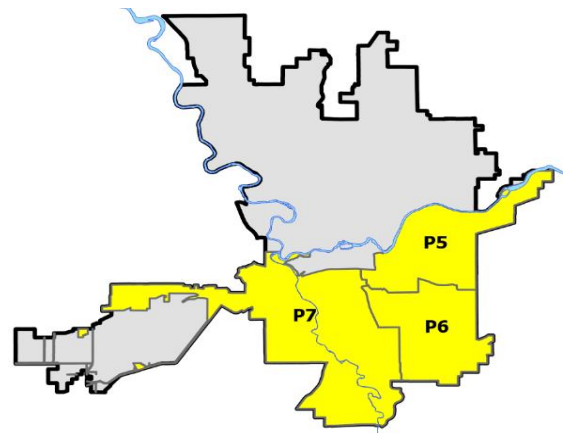
Preliminary IBR Counts

NIBRS Categories (Part 1 Selected)		7 Day Comparison			28 Day Comparison			YTD Comparison		
		Current	Prior	Percent	Current	Prior	Percent	Current	Prior	Percent
Violent	Criminal Homicide	0	0		1	1	0.00%	2	2	0.00%
	Rape	1	1	0.00%	6	6	0.00%	14	12	16.67%
	Robbery - Commercial	0	0		1	0		4	2	100.00%
	Robbery - Person	0	0		3	1	200.00%	6	7	-14.29%
	Aggravated Assault - Non DV	0	1	-100.00%	11	13	-15.38%	28	24	16.67%
	Aggravated Assault - DV	1	1	0.00%	7	4	75.00%	12	14	-14.29%
Violent Total:		2	3	-33.33%	29	25	16.00%	66	61	8.20%
Property	Burglary - Residential	0	2	-100.00%	6	19	-68.42%	32	43	-25.58%
	Burglary Garage	0	3	-100.00%	4	18	-77.78%	23	14	64.29%
	Burglary Commercial	5	1	400.00%	9	16	-43.75%	28	24	16.67%
	Larceny	19	38	-50.00%	147	203	-27.59%	411	503	-18.29%
	Vehicle Theft	5	7	-28.57%	31	35	-11.43%	72	94	-23.40%
	Arson	0	0		0	1	-100.00%	2	4	-50.00%
Property Total:		29	51	-43.14%	197	292	-32.53%	568	682	-16.72%
Preliminary Part 1 Crime Totals:		31	54	-42.59%	226	317	-28.71%	634	743	-14.67%
Current 7 Day Period:		2/26/2023 - 3/4/2023			Prior 7 Day Period:		2/19/2023 - 2/25/2023			
Current 28 Day Period:		2/5/2023 - 3/4/2023			Prior 28 Day Period:		1/8/2023 - 2/4/2023			
Current YTD Day Period:		1/1/2023 - 3/4/2023			Prior YTD Period:		1/1/2022 - 3/4/2022			

Prepared by SPD Crime Analysis Office - Monday, March 6, 2023

NOTE: SPD moved from UCR to the NIBRS reporting standard on 10/4/16 following the transition to a new RMS System. [Numbers on CompStat reports prior to this date should not be used as a comparison to those on this report.](#) Additional info on these reporting standards can be found on the FBI website: <https://ucr.fbi.gov/nibrs-overview>

This chart represents Preliminary counts of selected crime categories from Police Case Reports. Full statistical analysis to determine the confidence level of this data has not been performed. The % change columns on the preliminary counts differ from the percentage change on the NIBRS crime report, sometimes significantly. The CompStat report is designed for operational use and includes only selected NIBRS categories and coding less complex than full NIBRS rules. Official statistics for these and other NIBRS categories can be found on WASPC & FBI websites once available.



Note: On 1/8/23 boundary changes incorporated portions of P7 into the Downtown Precinct (SPD8BA and SPD8PV); Consequently activity in P7 will appear lower if compared to printed CompStat reports prior to 1/8/23

POLICE SUMMARY - Ending: Saturday, March 4, 2023



SE - South Central District (P5)

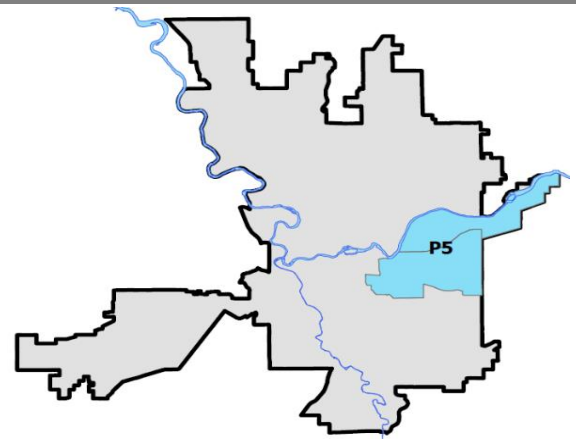
Preliminary IBR Counts

NIBRS Categories (Part 1 Selected)		7 Day Comparison			28 Day Comparison			YTD Comparison		
		Current	Prior	Percent	Current	Prior	Percent	Current	Prior	Percent
Violent	Criminal Homicide	0	0		0	0		0	1	-100.00%
	Rape	0	1	-100.00%	3	4	-25.00%	7	6	16.67%
	Robbery - Commercial	0	0		0	0		0	0	
	Robbery - Person	0	0		1	1	0.00%	3	3	0.00%
	Aggravated Assault - Non DV	0	1	-100.00%	6	7	-14.29%	15	12	25.00%
	Aggravated Assault - DV	0	0		2	0		2	8	-75.00%
Violent Total:		0	2	-100.00%	12	12	0.00%	27	30	-10.00%
Property	Burglary - Residential	0	1	-100.00%	2	5	-60.00%	10	18	-44.44%
	Burglary Garage	0	2	-100.00%	2	6	-66.67%	8	4	100.00%
	Burglary Commercial	3	1	200.00%	5	15	-66.67%	22	16	37.50%
	Larceny	5	13	-61.54%	45	73	-38.36%	142	190	-25.26%
	Vehicle Theft	3	2	50.00%	14	16	-12.50%	33	33	0.00%
	Arson	0	0		0	1	-100.00%	2	3	-33.33%
Property Total:		11	19	-42.11%	68	116	-41.38%	217	264	-17.80%
Preliminary Part 1 Crime Totals:		11	21	-47.62%	80	128	-37.50%	244	294	-17.01%
Current 7 Day Period:		2/26/2023 - 3/4/2023			Prior 7 Day Period:		2/19/2023 - 2/25/2023			
Current 28 Day Period:		2/5/2023 - 3/4/2023			Prior 28 Day Period:		1/8/2023 - 2/4/2023			
Current YTD Day Period:		1/1/2023 - 3/4/2023			Prior YTD Period:		1/1/2022 - 3/4/2022			

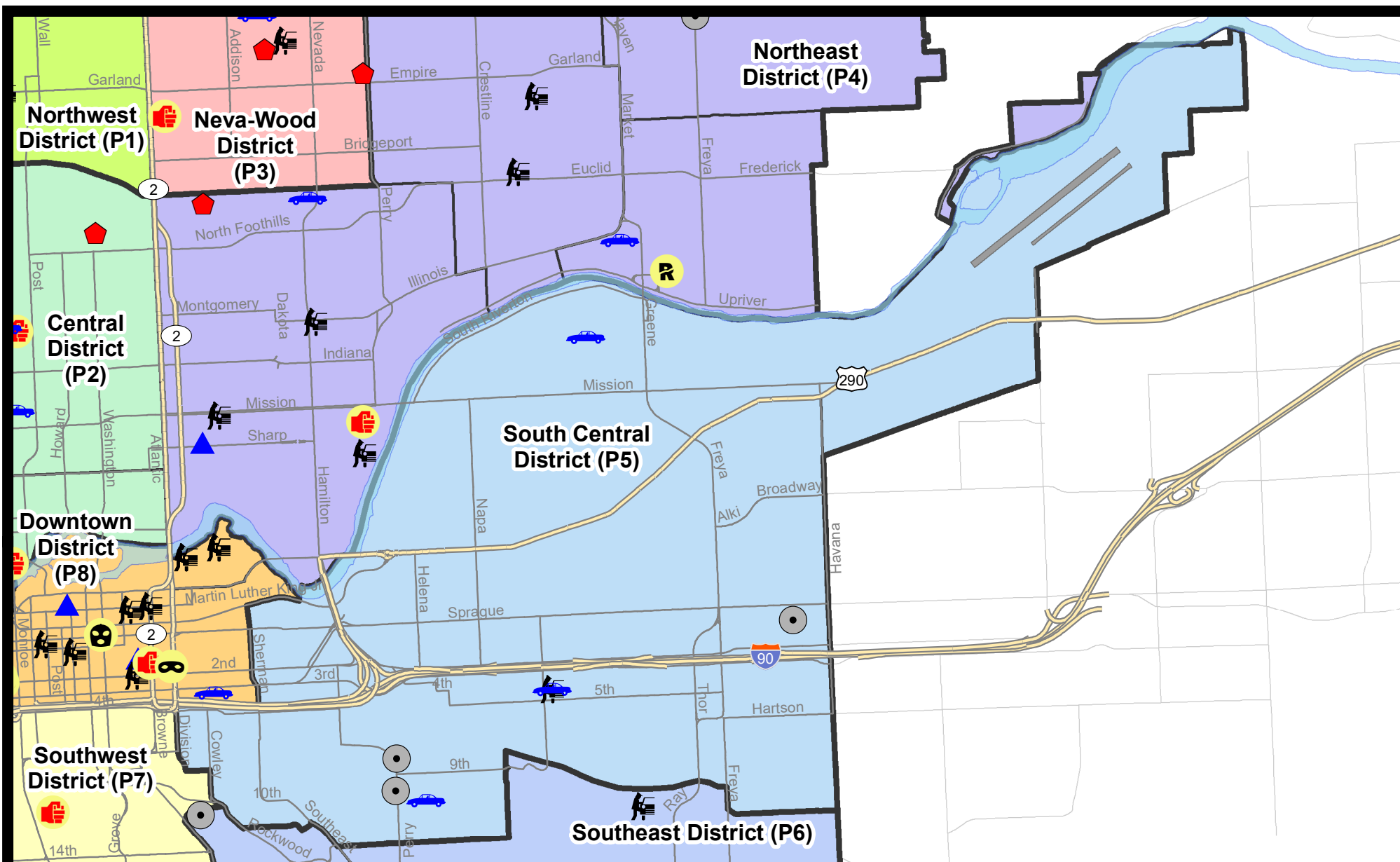
Prepared by SPD Crime Analysis Office - Monday, March 6, 2023

NOTE: SPD moved from UCR to the NIBRS reporting standard on 10/4/16 following the transition to a new RMS System. [Numbers on CompStat reports prior to this date should not be used as a comparison to those on this report.](#) Additional info on these reporting standards can be found on the FBI website: <https://ucr.fbi.gov/nibrs-overview>

This chart represents Preliminary counts of selected crime categories from Police Case Reports. Full statistical analysis to determine the confidence level of this data has not been performed. The % change columns on the preliminary counts differ from the percentage change on the NIBRS crime report, sometimes significantly. The CompStat report is designed for operational use and includes only selected NIBRS categories and coding less complex than full NIBRS rules. Official statistics for these and other NIBRS categories can be found on WASPC & FBI websites once available.



Note: On 2/10/21 a portion of the Police Block SPC5EC became part of the Downtown Precinct (SPD8EC); Consequently activity in P5 will appear lower if compared to printed CompStat reports prior to 2/10/21



City of Spokane
South Central District (P5)
Selected
Crime Types
2023-02-26 to 2023-03-04

Prepared By:
Crime Analysis Unit
Spokane Police Department

Legend

NIBRS Events



Criminal Homicide



Rape



Robbery Commercial



Robbery Person



Aggravated Assault



Burglary Residential



Burglary Garage



Burglary Commercial



Vehicle Prowling



Vehicle Theft



Arson

Cases Represent LERMS Crime Codes

Points may indicate multiple events

Note: Veh Prowl is only Larceny category displayed



For Additional Information on Incidents
 pertaining to an Area, Trend, or Pattern
 Contact Information Analysis

0 0.2 0.4 0.6 0.8 1 Miles



THIS IS NOT A LEGAL DOCUMENT:
 The information shown on this map is compiled
 from various sources and is subject to constant
 revision. Information shown on this map should
 not be used to determine the location of facilities
 in relationship to property lines, section lines,
 streets, etc.

Sunday - Saturday

SE - South Central District (P5)

2/26/2023 TO 3/4/2023



<u>A/C</u>	<u>Offense Statute</u>	<u>Address</u>	<u>Reported Date</u>	<u>Dist</u>
<u>SPC5EC</u>				
C	BURGLARY 2D COMMERCIAL	1000 S PERRY ST	2/26/2023	P6
C	BURGLARY 2D COMMERCIAL	4100 E SPRAGUE AVE	2/27/2023	P6
C	BURGLARY 2D COMMERCIAL	1400 E NEWARK AVE	3/1/2023	P6
C	THEFT 2D ALL OTHER	400 S THOR ST	2/26/2023	P5
C	THEFT 2D FROM BUILDING	100 N SYCAMORE ST	3/2/2023	P5
C	THEFT 3D ALL OTHER	S DIVISION ST / E 5TH AVE	2/26/2023	
C	THEFT 3D FROM MOTOR VEHICLE	2400 E 4TH AVE	2/26/2023	P5
C	THEFT OF MOTOR VEHICLE	S HELENA ST / E 11TH AVE	2/26/2023	P6
A	THEFT OF MOTOR VEHICLE	2400 E 4TH AVE	2/26/2023	P5
<u>SPC5GP</u>				
C	MAIL THEFT	2500 E SOUTH RIVERTON AVE	3/1/2023	P5
C	THEFT OF MOTOR VEHICLE	1800 N NELSON ST	3/3/2023	P6

POLICE SUMMARY - Ending: Saturday, March 4, 2023



SE - Southeast District (P6)

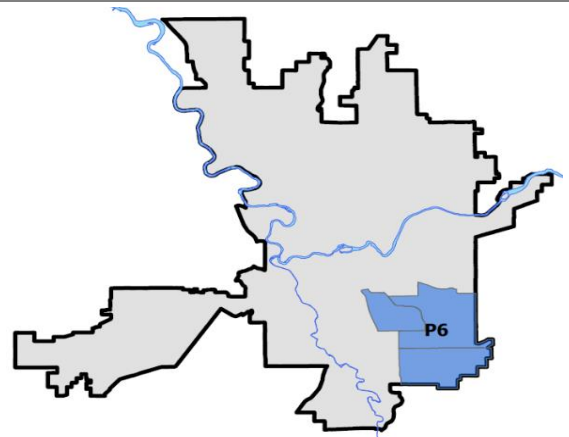
Preliminary IBR Counts

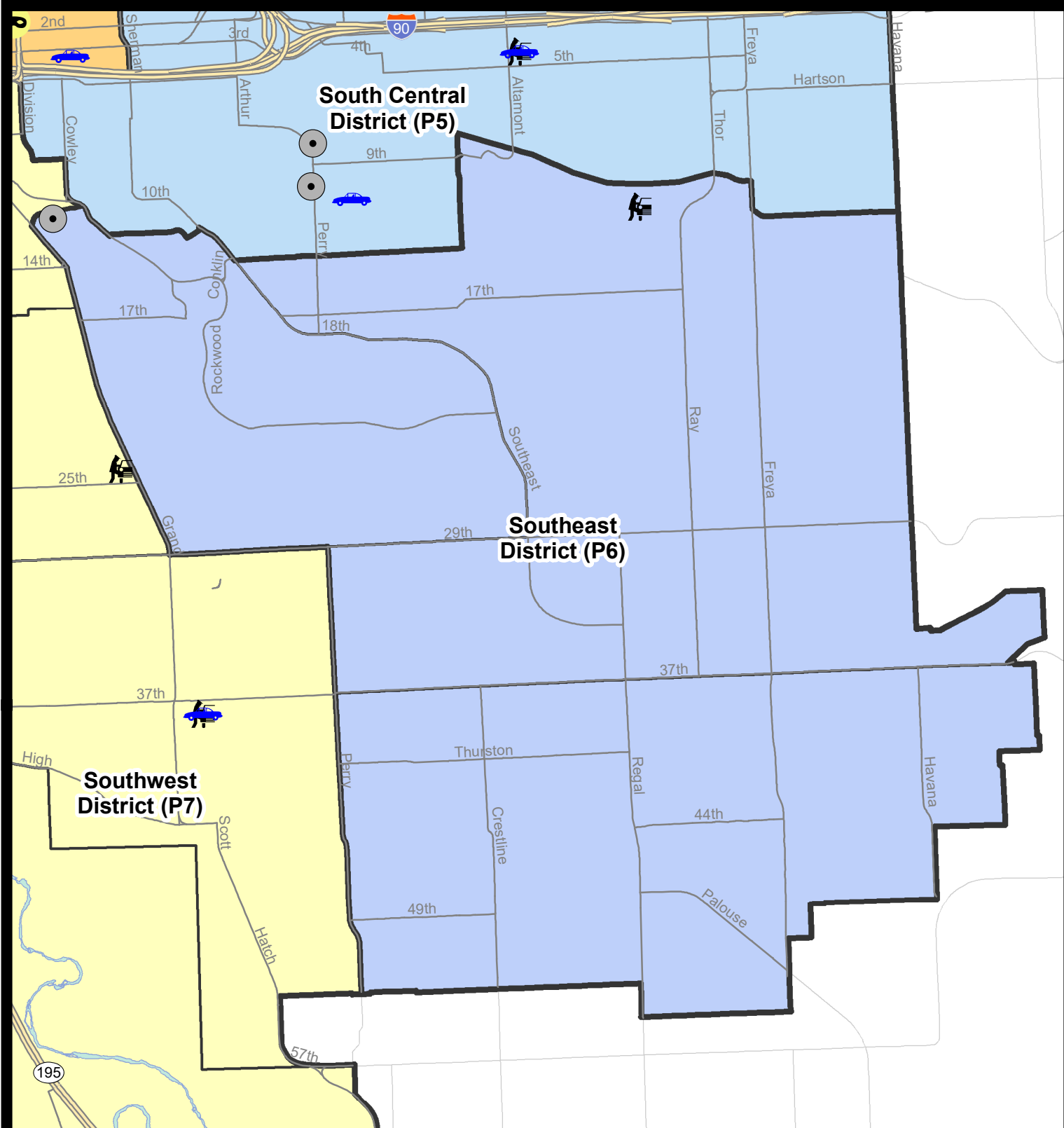
NIBRS Categories (Part 1 Selected)		7 Day Comparison			28 Day Comparison			YTD Comparison		
		Current	Prior	Percent	Current	Prior	Percent	Current	Prior	Percent
Violent	Criminal Homicide	0	0		0	0		0	0	
	Rape	0	0		1	1	0.00%	3	2	50.00%
	Robbery - Commercial	0	0		0	0		0	1	-100.00%
	Robbery - Person	0	0		0	0		1	0	
	Aggravated Assault - Non DV	0	0		4	1	300.00%	5	1	400.00%
	Aggravated Assault - DV	0	0		3	2	50.00%	5	3	66.67%
Violent Total:		0	0		8	4	100.00%	14	7	100.00%
Property	Burglary - Residential	0	0		1	4	-75.00%	8	16	-50.00%
	Burglary Garage	0	1	-100.00%	1	4	-75.00%	6	4	50.00%
	Burglary Commercial	1	0		2	1	100.00%	4	2	100.00%
	Larceny	5	13	-61.54%	43	52	-17.31%	110	86	27.91%
	Vehicle Theft	0	3	-100.00%	8	10	-20.00%	18	22	-18.18%
	Arson	0	0		0	0		0	1	-100.00%
Property Total:		6	17	-64.71%	55	71	-22.54%	146	131	11.45%
Preliminary Part 1 Crime Totals:		6	17	-64.71%	63	75	-16.00%	160	138	15.94%
Current 7 Day Period:		2/26/2023 - 3/4/2023			Prior 7 Day Period:		2/19/2023 - 2/25/2023			
Current 28 Day Period:		2/5/2023 - 3/4/2023			Prior 28 Day Period:		1/8/2023 - 2/4/2023			
Current YTD Day Period:		1/1/2023 - 3/4/2023			Prior YTD Period:		1/1/2022 - 3/4/2022			

Prepared by SPD Crime Analysis Office - Monday, March 6, 2023

NOTE: SPD moved from UCR to the NIBRS reporting standard on 10/4/16 following the transition to a new RMS System. [Numbers on CompStat reports prior to this date should not be used as a comparison to those on this report.](#) Additional info on these reporting standards can be found on the FBI website: <https://ucr.fbi.gov/nibrs-overview>

This chart represents Preliminary counts of selected crime categories from Police Case Reports. Full statistical analysis to determine the confidence level of this data has not been performed. The % change columns on the preliminary counts differ from the percentage change on the NIBRS crime report, sometimes significantly. The CompStat report is designed for operational use and includes only selected NIBRS categories and coding less complex than full NIBRS rules. Official statistics for these and other NIBRS categories can be found on WASPC & FBI websites once available.





City of Spokane
Southeast District (P6)
Selected Crime Codes
2023-02-26 to 2023-03-04
Prepared By:
Crime Analysis Unit
Spokane Police Department

Legend

Criminal Homicide	Robbery Person	Burglary Commercial
Rape	Aggravated Assault	Vehicle Prowling
Robbery Commercial	Burglary Residential	Vehicle Theft
	Burglary Garage	Arson

*Cases Represent LERMS Crime Codes
 Points may indicate multiple events
 Note: Veh Prowl is only Larceny displayed*

0 0.15 0.3 0.6 Miles

THIS IS NOT A LEGAL DOCUMENT:
 The information shown on this map is compiled from various sources and is subject to constant revision. Information shown on this map should not be used to determine the location of facilities in relationship to property lines, section lines, streets, etc.

For Additional Information on Incidents pertaining to an Area, Trend, or Pattern Contact Information Analysis

Sunday - Saturday

SE - Southeast District (P6)

2/26/2023 TO 3/4/2023



A/C **Offense Statute**

Address

Reported Date

Dist

SPC6LH

C	MAIL THEFT	3200 S COOK ST	3/1/2023	P6
C	THEFT 3D ALL OTHER	3500 E 29TH AVE	3/2/2023	P6
C	THEFT 3D FROM BUILDING	3300 E 11TH AVE	2/27/2023	P6
C	THEFT 3D FROM BUILDING	2100 E ALTAMONT PL	2/26/2023	
C	THEFT 3D FROM MOTOR VEHICLE	1100 S FISKE ST	3/1/2023	P6

SPC6RW

C	BURGLARY 2D COMMERCIAL	100 E 12TH AVE	3/1/2023	P7
---	------------------------	----------------	----------	----

POLICE SUMMARY - Ending: Saturday, March 4, 2023



SW - Southwest District (P7)

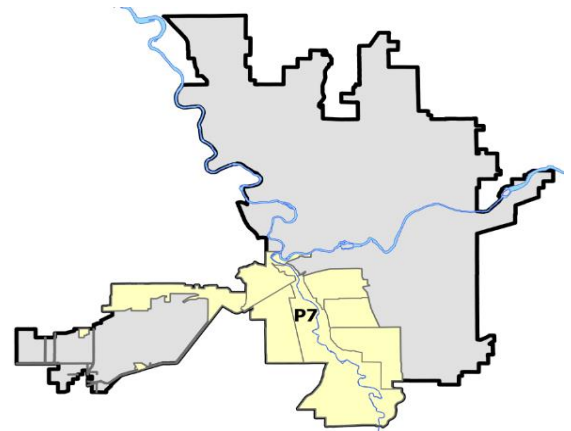
Preliminary IBR Counts

NIBRS Categories (Part 1 Selected)		7 Day Comparison			28 Day Comparison			YTD Comparison		
		Current	Prior	Percent	Current	Prior	Percent	Current	Prior	Percent
Violent	Criminal Homicide	0	0		1	1	0.00%	2	1	100.00%
	Rape	1	0		2	1	100.00%	4	4	0.00%
	Robbery - Commercial	0	0		1	0		4	1	300.00%
	Robbery - Person	0	0		2	0		2	4	-50.00%
	Aggravated Assault - Non DV	0	0		1	5	-80.00%	8	11	-27.27%
	Aggravated Assault - DV	1	1	0.00%	2	2	0.00%	5	3	66.67%
Violent Total:		2	1	100.00%	9	9	0.00%	25	24	4.17%
Property	Burglary - Residential	0	1	-100.00%	3	10	-70.00%	14	9	55.56%
	Burglary Garage	0	0		1	8	-87.50%	9	6	50.00%
	Burglary Commercial	1	0		2	0		2	6	-66.67%
	Larceny	9	12	-25.00%	59	78	-24.36%	159	227	-29.96%
	Vehicle Theft	2	2	0.00%	9	9	0.00%	21	39	-46.15%
	Arson	0	0		0	0		0	0	
Property Total:		12	15	-20.00%	74	105	-29.52%	205	287	-28.57%
Preliminary Part 1 Crime Totals:		14	16	-12.50%	83	114	-27.19%	230	311	-26.05%
Current 7 Day Period:		2/26/2023 - 3/4/2023			Prior 7 Day Period:		2/19/2023 - 2/25/2023			
Current 28 Day Period:		2/5/2023 - 3/4/2023			Prior 28 Day Period:		1/8/2023 - 2/4/2023			
Current YTD Day Period:		1/1/2023 - 3/4/2023			Prior YTD Period:		1/1/2022 - 3/4/2022			

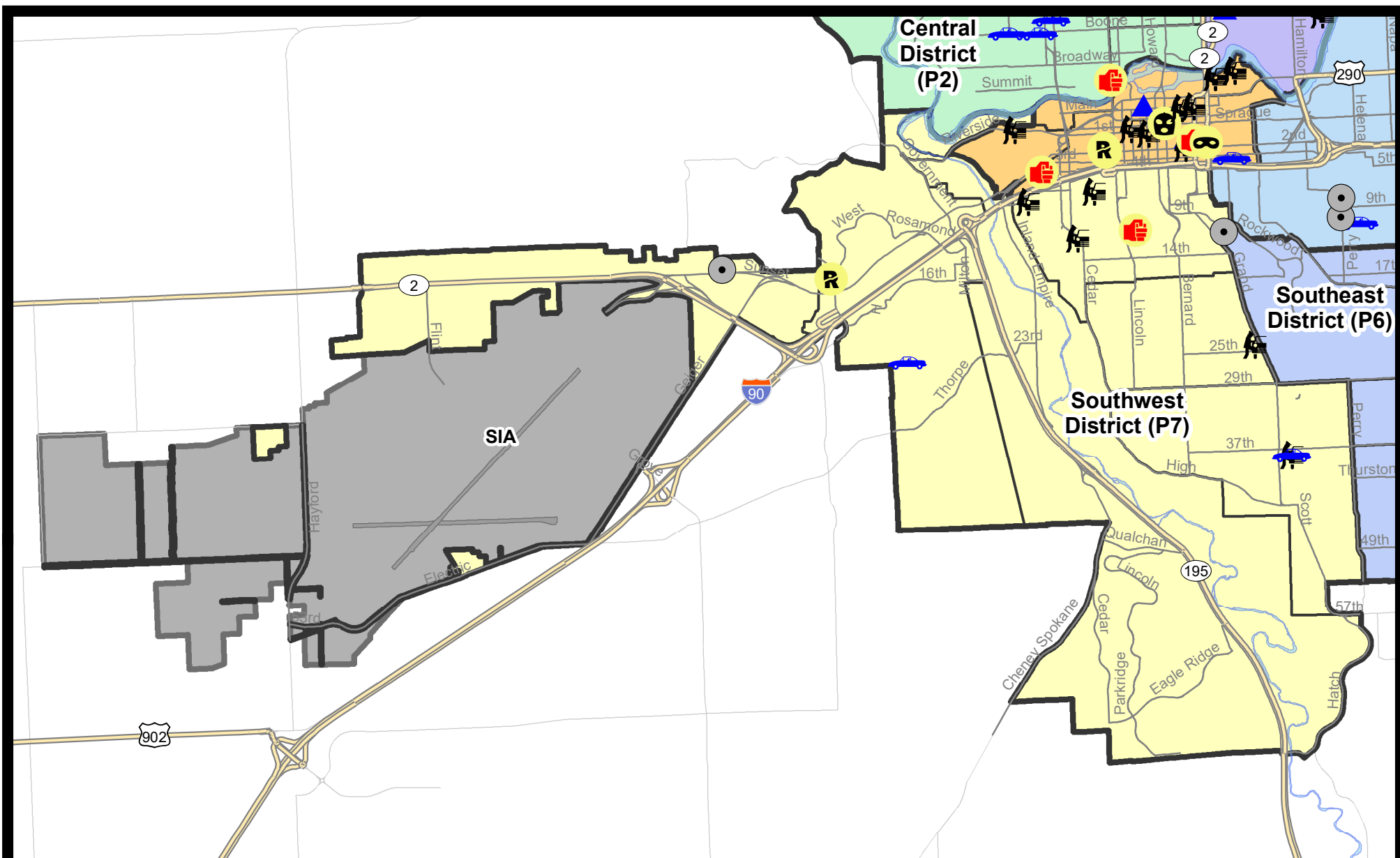
Prepared by SPD Crime Analysis Office - Monday, March 6, 2023

NOTE: SPD moved from UCR to the NIBRS reporting standard on 10/4/16 following the transition to a new RMS System. [Numbers on CompStat reports prior to this date should not be used as a comparison to those on this report.](#) Additional info on these reporting standards can be found on the FBI website: <https://ucr.fbi.gov/nibrs-overview>

This chart represents Preliminary counts of selected crime categories from Police Case Reports. Full statistical analysis to determine the confidence level of this data has not been performed. The % change columns on the preliminary counts differ from the percentage change on the NIBRS crime report, sometimes significantly. The CompStat report is designed for operational use and includes only selected NIBRS categories and coding less complex than full NIBRS rules. Official statistics for these and other NIBRS categories can be found on WASPC & FBI websites once available.



Note: On 1/8/23 boundary changes were implemented that incorporated portions of P7 into the Downtown DAVID Sector (SPD8BA SPD8PV); Consequently activity in P7 will appear lower if compared to printed CompStat reports prior to 1/8/23



City of Spokane
Southwest District (P7)
Selected
Crime Types
2023-02-26 to 2023-03-04
 Prepared By:
 Crime Analysis Unit
 Spokane Police Department

Legend

NIBRS Events



Robbery Commercial

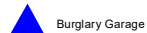
Robbery Person



Aggravated Assault



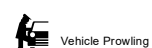
Burglary Residential



Burglary Garage



Burglary Commercial



Vehicle Prowling



Vehicle Theft



Arson

Cases Represent LERMS Crime Codes
 Points may indicate multiple events
 Note: Veh Prowl is only Larceny category displayed



For Additional Information on Incidents
 pertaining to an Area, Trend, or Pattern
 Contact Information Analysis

0 0.2 0.4 0.6 0.8 1 1.2 1.4 1.6 Miles



THIS IS NOT A LEGAL DOCUMENT:
 The information shown on this map is compiled
 from various sources and is subject to constant
 revision. Information shown on this map should
 not be used to determine the location of facilities
 in relationship to property lines, section lines,
 streets, etc.



Sunday - Saturday

SE - Southwest District (P7)

2/26/2023 TO 3/4/2023



<u>A/C</u>	<u>Offense Statute</u>	<u>Address</u>	<u>Reported Date</u>	<u>Dist</u>
<u>SPC7CH</u>				
C	ASSAULT 4D WEAPON	800 W CLIFF DR	3/2/2023	P7
C	MAIL THEFT	1300 W 5TH AVE	2/26/2023	P7
C	THEFT 3D ALL OTHER	1000 W 7TH AVE	3/3/2023	
C	THEFT 3D FROM MOTOR VEHICLE	1900 W 7TH AVE	2/27/2023	P7
C	THEFT 3D FROM MOTOR VEHICLE	1200 W 6TH AVE	2/27/2023	P7
C	THEFT 3D FROM MOTOR VEHICLE	1100 S WALNUT PL	2/28/2023	
<u>SPC7CS</u>				
C	THEFT 3D FROM BUILDING	900 E 38TH AVE	3/3/2023	P7
C	THEFT 3D FROM MOTOR VEHICLE	700 E 38TH AVE	3/1/2023	P6
C	THEFT 3D SHOPLIFTING	800 E 29TH AVE	3/2/2023	P7
C	THEFT OF MOTOR VEHICLE	700 E 38TH AVE	3/1/2023	P6
<u>SPC7GT</u>				
C	THEFT OF MOTOR VEHICLE	2400 S SCENIC BLVD	2/28/2023	P7
<u>SPC7MC</u>				
C	THEFT 2D FROM MOTOR VEHICLE	300 E 24TH AVE	3/1/2023	P7
<u>SPC7WH</u>				
C	RAPE 1D		2/28/2023	P7
<u>SPC7WP</u>				
C	BURGLARY 2D COMMERCIAL	5600 W SUNSET HWY	2/26/2023	P7

SPOKANE POLICE DEPARTMENT

Downtown Precinct

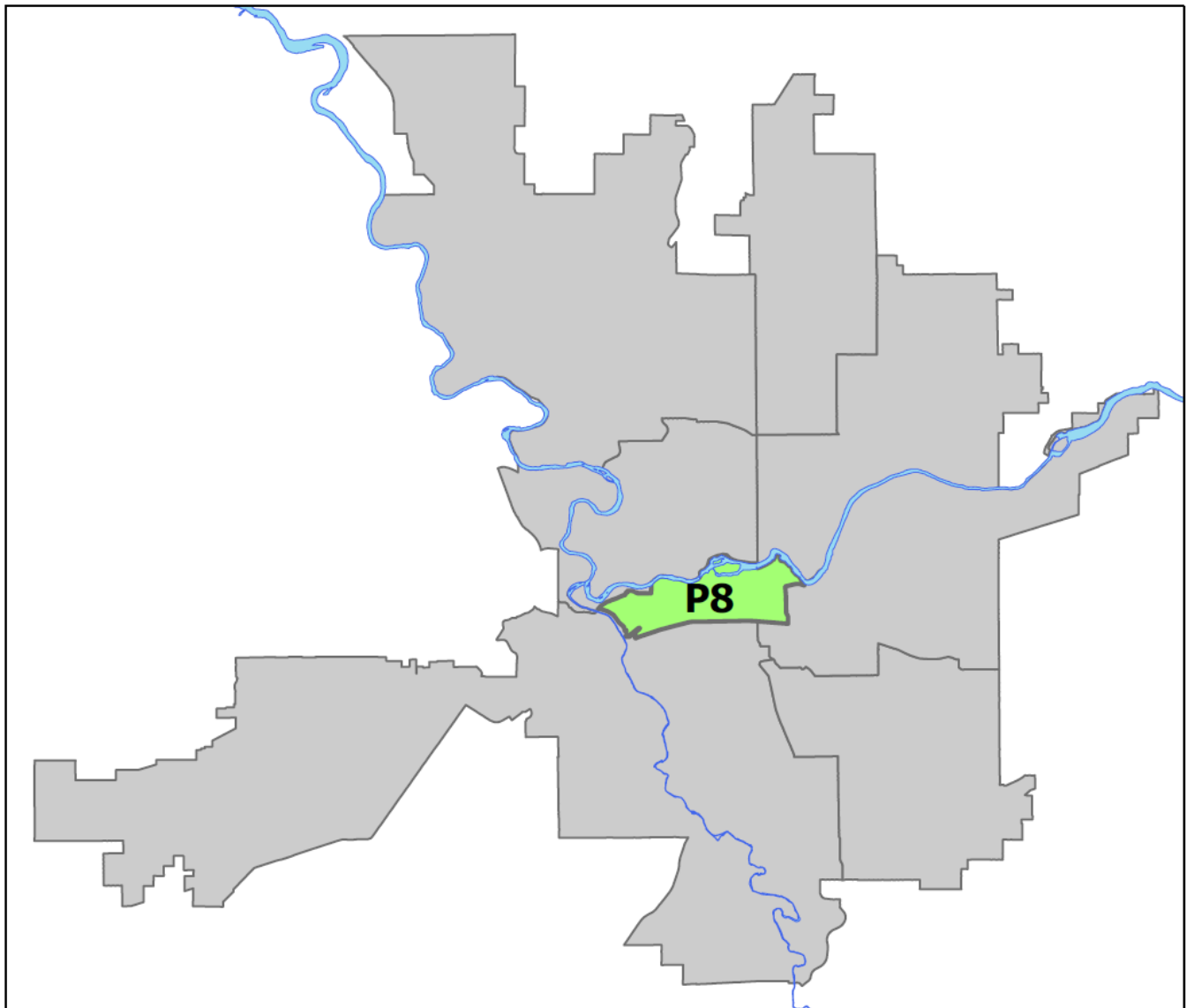
DAVID Sector



PSA Commander

Captain David Singley

Downtown District (P8)



POLICE SUMMARY - Ending: Saturday, March 4, 2023

DOWNTOWN PRECINCT (P8) DAVID SECTOR



Preliminary IBR Counts

NIBRS Categories (Part 1 Selected)		7 Day Comparison			28 Day Comparison			YTD Comparison		
		Current	Prior	Percent	Current	Prior	Percent	Current	Prior	Percent
Violent	Criminal Homicide	0	0		0	0		0	0	
	Rape	1	0		2	5	-60.00%	7	9	-22.22%
	Robbery - Commercial	1	0		3	1	200.00%	4	4	0.00%
	Robbery - Person	2	2	0.00%	7	7	0.00%	14	8	75.00%
	Aggravated Assault - Non DV	2	2	0.00%	10	16	-37.50%	26	18	44.44%
	Aggravated Assault - DV	2	1	100.00%	4	2	100.00%	7	4	75.00%
Violent Total:		8	5	60.00%	26	31	-16.13%	58	43	34.88%
Property	Burglary - Residential	0	0		1	2	-50.00%	6	9	-33.33%
	Burglary Garage	2	0		4	0		4	1	300.00%
	Burglary Commercial	0	2	-100.00%	5	9	-44.44%	14	15	-6.67%
	Larceny	26	22	18.18%	100	100	0.00%	233	368	-36.68%
	Vehicle Theft	1	6	-83.33%	12	5	140.00%	19	37	-48.65%
	Arson	0	0		0	7	-100.00%	7	1	600.00%
Property Total:		29	30	-3.33%	122	123	-0.81%	283	431	-34.34%
Preliminary Part 1 Crime Totals:		37	35	5.71%	148	154	-3.90%	341	474	-28.06%
Current 7 Day Period:		2/26/2023 - 3/4/2023			Prior 7 Day Period:		2/19/2023 - 2/25/2023			
Current 28 Day Period:		2/5/2023 - 3/4/2023			Prior 28 Day Period:		1/8/2023 - 2/4/2023			
Current YTD Day Period:		1/1/2023 - 3/4/2023			Prior YTD Period:		1/1/2022 - 3/4/2022			


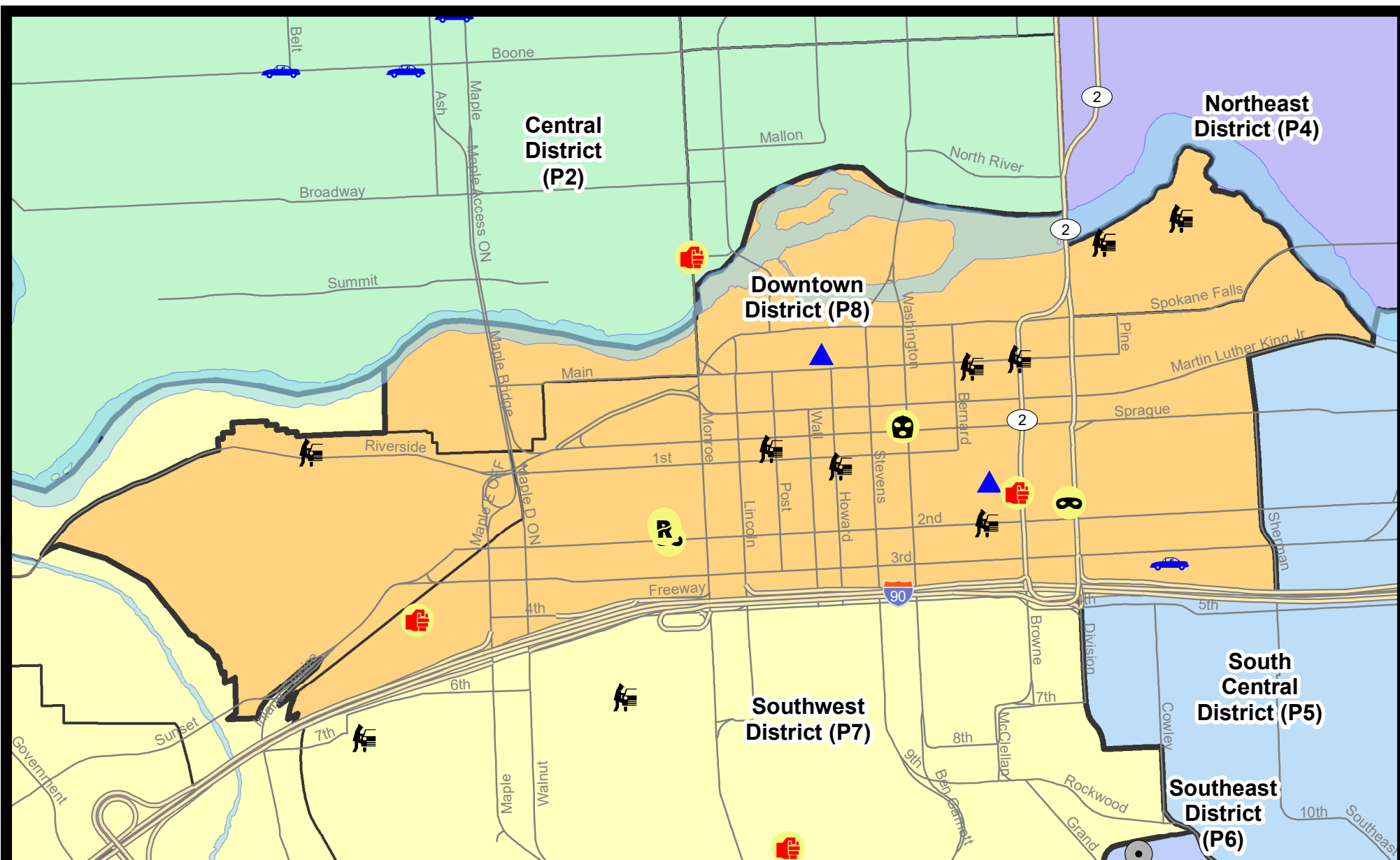
Prepared by SPD Crime Analysis Office - Monday, March 6, 2023

NOTE: SPD moved from UCR to the NIBRS reporting standard on 10/4/16 following the transition to a new RMS System. [Numbers on CompStat reports prior to this date should not be used as a comparison to those on this report.](#) Additional info on these reporting standards can be found on the FBI website: <https://ucr.fbi.gov/nibrs-overview>

This chart represents Preliminary counts of selected crime categories from Police Case Reports. Full statistical analysis to determine the confidence level of this data has not been performed. The % change columns on the preliminary counts differ from the percentage change on the NIBRS crime report, sometimes significantly. The CompStat report is designed for operational use and includes only selected NIBRS categories and coding less complex than full NIBRS rules. Official statistics for these and other NIBRS categories can be found on WASPC & FBI websites once available.



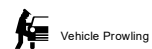
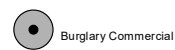
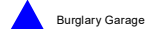
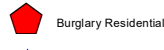
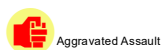
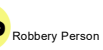

Note: On 1/8/23 boundary changes incorporated portions of P7 into the Downtown Precinct (SPD8BA and SPD8PV); Consequently activity in P8 will appear higher if compared to printed CompStat reports prior to 1/8/23



City of Spokane
Downtown District (P8)
Selected
Crime Types
2023-02-26 to 2023-03-04
 Prepared By:
 Crime Analysis Unit
 Spokane Police Department

Legend

NIBRS Events



Cases Represent LERMS Crime Codes
 Points may indicate multiple events
 Note: Veh Prowl is only Larceny category displayed



For Additional Information on Incidents
 pertaining to an Area, Trend, or Pattern
 Contact Information Analysis

0 0.2 0.4 Miles



THIS IS NOT A LEGAL DOCUMENT:
 The information shown on this map is compiled
 from various sources and is subject to constant
 revision. Information shown on this map should
 not be used to determine the location of facilities
 in relationship to property lines, section lines,
 streets, etc.



Sunday - Saturday

SW - Downtown District (P8)

2/26/2023 TO 3/4/2023



<u>A/C</u>	<u>Offense Statute</u>	<u>Address</u>	<u>Reported Date</u>	<u>Dist</u>
<u>SPD8BA</u>				
C	THEFT 3D ALL OTHER	2100 W 5TH AVE	3/2/2023	P8
C	THEFT 3D FROM MOTOR VEHICLE	2000 W RIVERSIDE AVE	2/28/2023	
<u>SPD8EC</u>				
C	THEFT 2D ALL OTHER	200 N DIVISION ST	2/27/2023	P8
C	THEFT 3D VEHICLE PARTS AND ACCESSORIES	E SPRAGUE AVE / N GRANT ST	2/27/2023	P8
C	THEFT OF MOTOR VEHICLE	200 E 3RD AVE	2/27/2023	P8
<u>SPD8RS</u>				
C	ASSAULT 2D	S OAK ST / W 4TH AVE	2/28/2023	P8
C	ASSAULT 2D	100 S BROWNE ST	3/1/2023	P8
C	ASSAULT 2D	400 W SPRAGUE AVE	3/4/2023	P8
C	BURGLARY 2D GARAGE	100 W PACIFIC AVE	2/26/2023	P8
C	BURGLARY 2D GARAGE	600 W MAIN AVE	3/3/2023	
C	HARASSMENT FELONY WEAPON INVOLVED	100 S MADISON ST	2/28/2023	P8
C	RAPE 2D		3/2/2023	P8
C	ROBBERY 1D CARJACKING	S MADISON ST / W 2ND AVE	3/4/2023	P8
C	ROBBERY 1D COMMERCIAL	400 W SPRAGUE AVE	3/4/2023	P8
C	ROBBERY 1D PERSON	100 S DIVISION ST	2/26/2023	P8
C	THEFT 2D FROM BUILDING	200 W SPOKANE FALLS BLVD	2/28/2023	P8
C	THEFT 2D FROM MOTOR VEHICLE	100 S HOWARD ST	2/27/2023	P8
C	THEFT 2D FROM MOTOR VEHICLE	400 N RIVERPOINT BLVD	2/27/2023	P8
C	THEFT 2D FROM MOTOR VEHICLE	400 N RIVERPOINT BLVD	3/2/2023	P8
C	THEFT 2D SHOPLIFTING	800 W MAIN AVE	2/28/2023	
C	THEFT 2D SHOPLIFTING	800 W MAIN AVE	3/1/2023	
C	THEFT 3D ALL OTHER	700 W RIVERSIDE AVE	3/2/2023	P8
C	THEFT 3D ALL OTHER	1500 W 3RD AVE	3/4/2023	P8
C	THEFT 3D ALL OTHER	500 N HOWARD ST	2/27/2023	
C	THEFT 3D FROM BUILDING	100 N WALL ST	2/26/2023	P8
C	THEFT 3D FROM BUILDING	200 W SPOKANE FALLS BLVD	3/4/2023	P8
C	THEFT 3D FROM BUILDING	100 S DIVISION ST	2/28/2023	
C	THEFT 3D FROM MOTOR VEHICLE	W MAIN AVE / N BROWNE ST	2/27/2023	P8
C	THEFT 3D FROM MOTOR VEHICLE	600 N RIVERPOINT BLVD	2/28/2023	P8
C	THEFT 3D FROM MOTOR VEHICLE	600 N RIVERPOINT BLVD	2/28/2023	P8
C	THEFT 3D FROM MOTOR VEHICLE	W 2ND AVE / S MCCLELLAN ST	3/2/2023	P8
C	THEFT 3D FROM MOTOR VEHICLE	200 W MAIN AVE	3/1/2023	
C	THEFT 3D FROM MOTOR VEHICLE	0 S POST ST	3/4/2023	
C	THEFT 3D SHOPLIFTING	700 W MAIN AVE	2/27/2023	P8
C	THEFT 3D SHOPLIFTING	900 W 2ND AVE	2/27/2023	P8

For protection of victim privacy, the entire address on sexual assault crimes has been redacted.

<u>A/C</u>	<u>Offense Statute</u>	<u>Address</u>	<u>Reported Date</u>	<u>Dist</u>
C	THEFT 3D SHOPLIFTING	100 N HOWARD ST	2/28/2023	P8
C	THEFT 3D SHOPLIFTING	100 N HOWARD ST	2/28/2023	P8

POLICE SUMMARY - Ending: Saturday, March 4, 2023



Other Jurisdiction or Unk District

Preliminary IBR Counts

NIBRS Categories (Part 1 Selected)		7 Day Comparison			28 Day Comparison			YTD Comparison		
		Current	Prior	Percent	Current	Prior	Percent	Current	Prior	Percent
Violent	Criminal Homicide	0	0		0	0		0	0	
	Rape	0	1	-100.00%	2	1	100.00%	3	1	200.00%
	Robbery - Commercial	0	0		0	0		0	0	
	Robbery - Person	0	0		0	0		1	0	
	Aggravated Assault - Non DV	0	0		0	0		0	0	
	Aggravated Assault - DV	0	0		0	0		0	1	-100.00%
Violent Total:		0	1	-100.00%	2	1	100.00%	4	2	100.00%
Property	Burglary - Residential	0	0		0	0		0	0	
	Burglary Garage	0	0		0	0		0	0	
	Burglary Commercial	0	0		0	0		0	1	-100.00%
	Larceny	1	0		2	4	-50.00%	7	10	-30.00%
	Vehicle Theft	0	0		0	0		0	1	-100.00%
	Arson	0	0		0	0		0	0	
Property Total:		1	0		2	4	-50.00%	7	12	-41.67%
Preliminary Part 1 Crime Totals:		1	1	0.00%	4	5	-20.00%	11	14	-21.43%
Current 7 Day Period:		2/26/2023 - 3/4/2023			Prior 7 Day Period:		2/19/2023 - 2/25/2023			
Current 28 Day Period:		2/5/2023 - 3/4/2023			Prior 28 Day Period:		1/8/2023 - 2/4/2023			
Current YTD Day Period:		1/1/2023 - 3/4/2023			Prior YTD Period:		1/1/2022 - 3/4/2022			

Prepared by SPD Crime Analysis Office - Monday, March 6, 2023

NOTE: SPD moved from UCR to the NIBRS reporting standard on 10/4/16 following the transition to a new RMS System. [Numbers on CompStat reports prior to this date should not be used as a comparison to those on this report.](#) Additional info on these reporting standards can be found on the FBI website: <https://ucr.fbi.gov/nibrs-overview>

This chart represents Preliminary counts of selected crime categories from Police Case Reports. Full statistical analysis to determine the confidence level of this data has not been performed. The % change columns on the preliminary counts differ from the percentage change on the NIBRS crime report, sometimes significantly. The CompStat report is designed for operational use and includes only selected NIBRS categories and coding less complex than full NIBRS rules. Official statistics for these and other NIBRS categories can be found on WASPC & FBI websites once available.

Sunday - Saturday

2/26/2023 TO 3/4/2023

Other Jurisdiction/Unk District



<u>A/C</u>	<u>Offense Statute</u>	<u>Address</u>	<u>Reported Date</u>	<u>Dist</u>
C	THEFT 2D FROM MOTOR VEHICLE		2/26/2023	