

SPOKANE POLICE DEPARTMENT

PRELIMINARY CITYWIDE **IBR** CRIME REPORT



Preliminary IBR Counts

CHIEF OF POLICE

Craig Meidl

Period Ending: Saturday, February 25, 2023

NIBRS Categories (Part 1 Selected)		7 Day Comparison			28 Day Comparison			YTD Comparison		
		Current	Prior	Percent	Current	Prior	Percent	Current	Prior	Percent
Violent	Criminal Homicide	0	0		2	1	100.00%	3	2	50.00%
	Rape	6	6	0.00%	24	14	71.43%	38	32	18.75%
	Robbery - Commercial	1	2	-50.00%	7	7	0.00%	14	20	-30.00%
	Robbery - Person	5	8	-37.50%	17	12	41.67%	29	26	11.54%
	Aggravated Assault - Non DV	6	10	-40.00%	41	50	-18.00%	91	72	26.39%
	Aggravated Assault - DV	6	11	-45.45%	35	24	45.83%	59	51	15.69%
Violent Total:		24	37	-35.14%	126	108	16.67%	234	203	15.27%
Property	Burglary - Residential	8	14	-42.86%	58	100	-42.00%	158	122	29.51%
	Burglary Garage	6	7	-14.29%	29	43	-32.56%	72	41	75.61%
	Burglary Commercial	8	13	-38.46%	48	46	4.35%	94	100	-6.00%
	Larceny	146	217	-32.72%	735	708	3.81%	1443	1676	-13.90%
	Vehicle Theft	37	22	68.18%	114	136	-16.18%	250	280	-10.71%
	Arson	1	1	0.00%	8	10	-20.00%	18	9	100.00%
Property Total:		206	274	-24.82%	992	1043	-4.89%	2035	2228	-8.66%
Preliminary Part 1 Crime Totals:		230	311	-26.05%	1118	1151	-2.87%	2269	2431	-6.66%
Current 7 Day Period:		2/19/2023 - 2/25/2023			Prior 7 Day Period:		2/12/2023 - 2/18/2023			
Current 28 Day Period:		1/29/2023 - 2/25/2023			Prior 28 Day Period:		1/1/2023 - 1/28/2023			
Current YTD Day Period:		1/1/2023 - 2/25/2023			Prior YTD Period:		1/1/2022 - 2/25/2022			

Prepared by SPD Crime Analysis Office - Monday, February 27, 2023

NOTE: SPD moved from UCR to the NIBRS reporting standard on 10/4/16 following the transition to a new RMS System. [Numbers on CompStat reports prior to this date should not be used as a comparison to those on this report.](#) Additional info on these reporting standards can be found on the FBI website: <https://ucr.fbi.gov/nibrs-overview>

This chart represents Preliminary counts of selected crime categories from Police Case Reports. Full statistical analysis to determine the confidence level of this data has not been performed. The % change columns on the preliminary counts differ from the percentage change on the NIBRS crime report, sometimes significantly. The CompStat report is designed for operational use and includes only selected NIBRS categories and coding less complex than full NIBRS rules. Official statistics for these and other NIBRS categories can be found on WASPC & FBI websites once available.



SPOKANE POLICE DEPARTMENT

Northwest Precinct

ADAM Sector



PSA Commander

Captain Tom Hendren

Northwest District (P1)

Central District (P2)



POLICE SUMMARY - Ending: Saturday, February 25, 2023

NORTHWEST PRECINCT (P1, P2) ADAM SECTOR



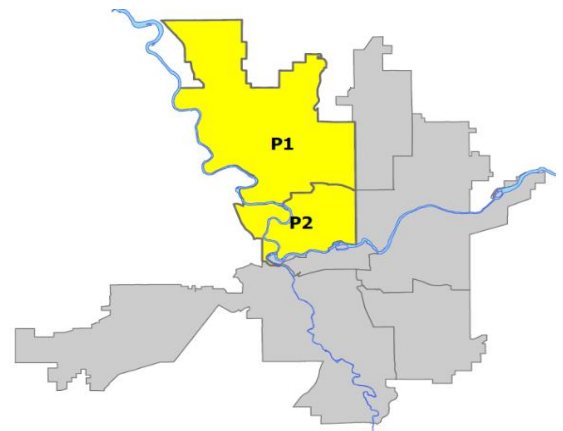
Preliminary IBR Counts

NIBRS Categories (Part 1 Selected)		7 Day Comparison			28 Day Comparison			YTD Comparison		
		Current	Prior	Percent	Current	Prior	Percent	Current	Prior	Percent
Violent	Criminal Homicide	0	0		1	0		1	0	
	Rape	1	1	0.00%	3	2	50.00%	5	7	-28.57%
	Robbery - Commercial	0	0		0	0		0	3	-100.00%
	Robbery - Person	1	0		1	1	0.00%	2	6	-66.67%
	Aggravated Assault - Non DV	2	0		3	11	-72.73%	14	17	-17.65%
	Aggravated Assault - DV	1	4	-75.00%	9	6	50.00%	15	10	50.00%
Violent Total:		5	5	0.00%	17	20	-15.00%	37	43	-13.95%
Property	Burglary - Residential	1	3	-66.67%	21	33	-36.36%	54	28	92.86%
	Burglary Garage	2	2	0.00%	11	8	37.50%	19	13	46.15%
	Burglary Commercial	3	2	50.00%	17	6	183.33%	23	21	9.52%
	Larceny	29	37	-21.62%	141	124	13.71%	265	308	-13.96%
	Vehicle Theft	5	3	66.67%	17	40	-57.50%	57	62	-8.06%
	Arson	0	0		1	2	-50.00%	3	2	50.00%
Property Total:		40	47	-14.89%	208	213	-2.35%	421	434	-3.00%
Preliminary Part 1 Crime Totals:		45	52	-13.46%	225	233	-3.43%	458	477	-3.98%
Current 7 Day Period:		2/19/2023 - 2/25/2023			Prior 7 Day Period:		2/12/2023 - 2/18/2023			
Current 28 Day Period:		1/29/2023 - 2/25/2023			Prior 28 Day Period:		1/1/2023 - 1/28/2023			
Current YTD Day Period:		1/1/2023 - 2/25/2023			Prior YTD Period:		1/1/2022 - 2/25/2022			

Prepared by SPD Crime Analysis Office - Monday, February 27, 2023

NOTE: SPD moved from UCR to the NIBRS reporting standard on 10/4/16 following the transition to a new RMS System. [Numbers on CompStat reports prior to this date should not be used as a comparison to those on this report.](#) Additional info on these reporting standards can be found on the FBI website: <https://ucr.fbi.gov/nibrs-overview>

This chart represents Preliminary counts of selected crime categories from Police Case Reports. Full statistical analysis to determine the confidence level of this data has not been performed. The % change columns on the preliminary counts differ from the percentage change on the NIBRS crime report, sometimes significantly. The CompStat report is designed for operational use and includes only selected NIBRS categories and coding less complex than full NIBRS rules. Official statistics for these and other NIBRS categories can be found on WASPC & FBI websites once available.



Note: On 1/8/23 boundary changes were implemented dividing the North Precinct into two (NW and NE). The Northwest Precinct ADAM Sector consists of P1 and P2; Consequently this page did not exist on printed CompStat reports prior to 1/8/23

POLICE SUMMARY - Ending: Saturday, February 25, 2023



NW - Northwest District (P1)

Preliminary IBR Counts

NIBRS Categories (Part 1 Selected)		7 Day Comparison			28 Day Comparison			YTD Comparison		
		Current	Prior	Percent	Current	Prior	Percent	Current	Prior	Percent
Violent	Criminal Homicide	0	0		0	0		0	0	
	Rape	0	1	-100.00%	2	0		2	4	-50.00%
	Robbery - Commercial	0	0		0	0		0	2	-100.00%
	Robbery - Person	0	0		0	1	-100.00%	1	4	-75.00%
	Aggravated Assault - Non DV	2	0		3	5	-40.00%	8	6	33.33%
	Aggravated Assault - DV	0	3	-100.00%	3	5	-40.00%	8	3	166.67%
Violent Total:		2	4	-50.00%	8	11	-27.27%	19	19	0.00%
Property	Burglary - Residential	1	0		10	20	-50.00%	30	16	87.50%
	Burglary Garage	0	1	-100.00%	5	1	400.00%	6	7	-14.29%
	Burglary Commercial	1	1	0.00%	9	4	125.00%	13	7	85.71%
	Larceny	20	16	25.00%	76	58	31.03%	134	125	7.20%
	Vehicle Theft	2	0		6	14	-57.14%	20	26	-23.08%
	Arson	0	0		0	1	-100.00%	1	0	
Property Total:		24	18	33.33%	106	98	8.16%	204	181	12.71%
Preliminary Part 1 Crime Totals:		26	22	18.18%	114	109	4.59%	223	200	11.50%
Current 7 Day Period:		2/19/2023 - 2/25/2023			Prior 7 Day Period:		2/12/2023 - 2/18/2023			
Current 28 Day Period:		1/29/2023 - 2/25/2023			Prior 28 Day Period:		1/1/2023 - 1/28/2023			
Current YTD Day Period:		1/1/2023 - 2/25/2023			Prior YTD Period:		1/1/2022 - 2/25/2022			

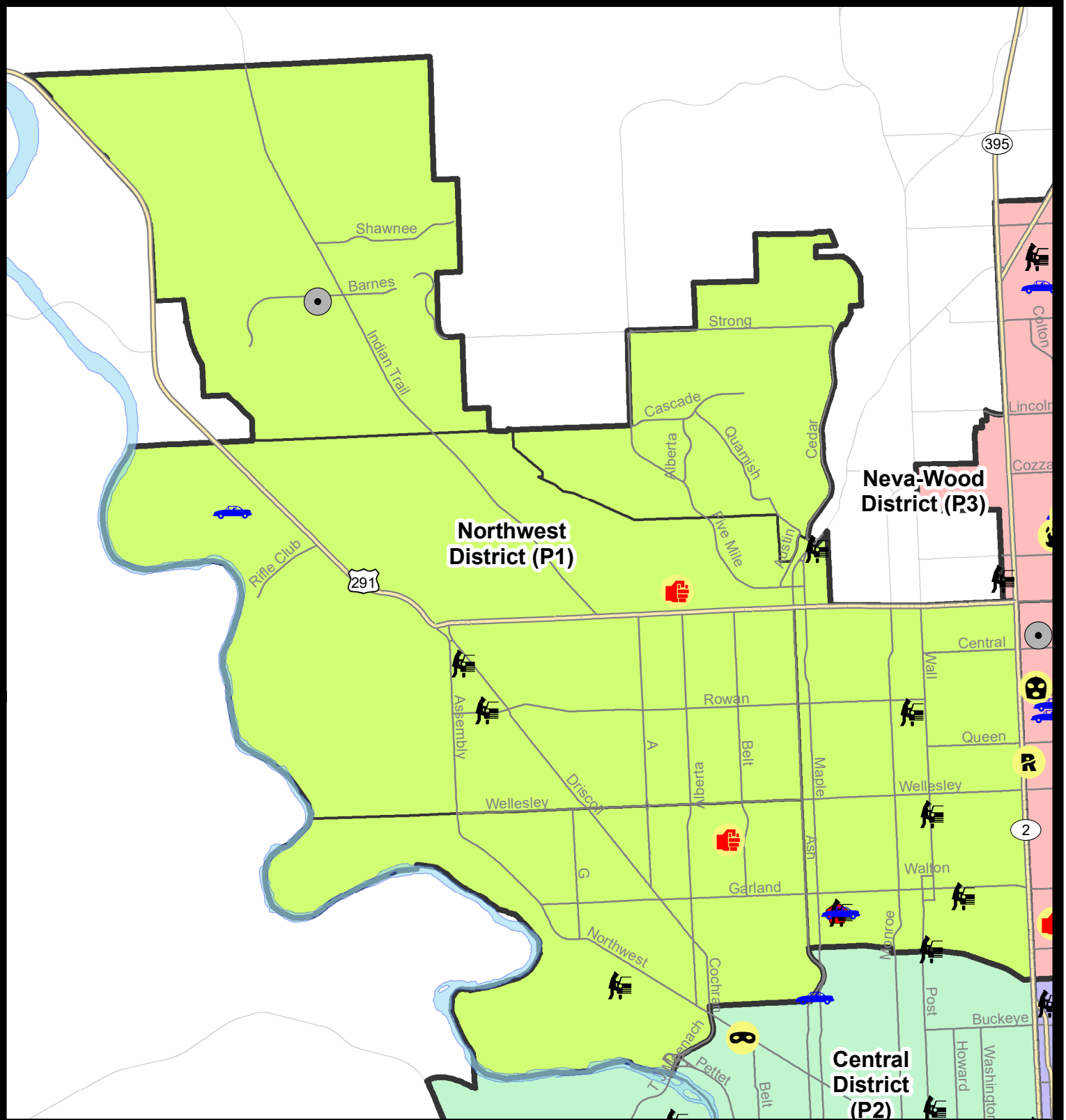
Prepared by SPD Crime Analysis Office - Monday, February 27, 2023

NOTE: SPD moved from UCR to the NIBRS reporting standard on 10/4/16 following the transition to a new RMS System. [Numbers on CompStat reports prior to this date should not be used as a comparison to those on this report.](#) Additional info on these reporting standards can be found on the FBI website: <https://ucr.fbi.gov/nibrs-overview>

This chart represents Preliminary counts of selected crime categories from Police Case Reports. Full statistical analysis to determine the confidence level of this data has not been performed. The % change columns on the preliminary counts differ from the percentage change on the NIBRS crime report, sometimes significantly. The CompStat report is designed for operational use and includes only selected NIBRS categories and coding less complex than full NIBRS rules. Official statistics for these and other NIBRS categories can be found on WASPC & FBI websites once available.



Note: On 1/8/23 a boundary change to P1 added a portion of the prior area to P2 (SPA2EG); Consequently activity in P1 will appear a bit lower if compared to printed CompStat reports prior to 1/8/23



City of Spokane
Northwest District (P1)
Selected
Crime Codes
2023-02-19 to 2023-02-25
 Prepared By:
 Crime Analysis Unit
 Spokane Police Department

Legend

NIBRS Events



Criminal Homicide



Rape



Robbery Commercial



Robbery Person



Aggravated Assault



Burglary Residential



Burglary Garage



Burglary Commercial



Vehicle Prowling



Vehicle Theft



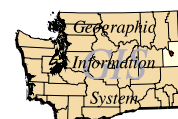
Arson



Cases Represent LERMS Crime Codes
 Points may indicate multiple events
 Note: Veh Prowl is only Larceny displayed

For Additional Information on
 Incidents pertaining to an
 Area, Trend, or Pattern
 Contact Information Analysis

0 0.25 0.5 1 Miles



THIS IS NOT A LEGAL DOCUMENT.
 The information shown on this map is compiled
 from various sources and is subject to constant
 revision. Information shown on this map should
 not be used to determine the location of facilities
 in relationship to property lines, section lines,
 streets, etc.

Sunday - Saturday

NW - Northwest District (P1)

2/19/2023 TO 2/25/2023



<u>A/C</u>	<u>Offense Statute</u>	<u>Address</u>	<u>Reported Date</u>	<u>Dist</u>
<u>SPA1AD</u>				
C	HARASSMENT FELONY WEAPON INVOLVED	2300 W LONGFELLOW AVE	2/22/2023	P1
C	THEFT 1D POCKET PICKING	2200 W WELLESLEY AVE	2/21/2023	P1
C	THEFT 2D FROM BUILDING	3000 N HEMLOCK ST	2/24/2023	P1
C	THEFT 3D ALL OTHER	4500 W NORTHWEST BLVD	2/21/2023	P1
C	THEFT 3D ALL OTHER	3000 N HEMLOCK ST	2/23/2023	P1
C	THEFT 3D FROM MOTOR VEHICLE	N D ST / W DALTON AVE	2/22/2023	P1
C	THEFT 3D SHOPLIFTING	2300 W WELLESLEY AVE	2/23/2023	P1
C	THEFT 3D SHOPLIFTING	2300 W WELLESLEY AVE	2/24/2023	P1
C	THEFT 3D SHOPLIFTING	2300 W WELLESLEY AVE	2/20/2023	
<u>SPA1BS</u>				
C	ASSAULT 4D WEAPON	6400 N ALBERTA ST	2/24/2023	P1
A	THEFT 3D FROM MOTOR VEHICLE	6700 N CEDAR RD	2/20/2023	P1
<u>SPA1FM</u>				
C	THEFT 3D ALL OTHER	N AUSTIN RD / N QUAMISH DR	2/19/2023	
<u>SPA1IT</u>				
C	BURGLARY 2D COMMERCIAL	9000 N INDIAN TRAIL RD	2/21/2023	P1
<u>SPA1NH</u>				
C	BURGLARY 1D FROM RESIDENCE	1400 W KIERNAN AVE	2/19/2023	P1
C	THEFT 1D FROM MOTOR VEHICLE	4400 N WALL ST	2/20/2023	P1
C	THEFT 3D ALL OTHER	5500 N MAPLE ST	2/19/2023	P1
C	THEFT 3D FROM MOTOR VEHICLE	500 W PROVIDENCE AVE	2/19/2023	P1
C	THEFT 3D FROM MOTOR VEHICLE	5300 N POST ST	2/20/2023	P1
C	THEFT 3D FROM MOTOR VEHICLE	1400 W KIERNAN AVE	2/22/2023	P1
C	THEFT 3D FROM MOTOR VEHICLE	700 W CORA AVE	2/25/2023	P1
C	THEFT 3D VEHICLE PARTS AND ACCESSORIES	4400 N WALL ST	2/20/2023	P1
C	THEFT OF MOTOR VEHICLE	1400 W KIERNAN AVE	2/22/2023	P1
<u>SPA1NW</u>				
C	THEFT 2D ALL OTHER	7100 N DESCHUTES DR	2/25/2023	P1
A	THEFT 3D FROM MOTOR VEHICLE	5900 N ALAMEDA ST	2/22/2023	P1
C	THEFT 3D FROM MOTOR VEHICLE	4000 W ROWAN AVE	2/22/2023	
C	THEFT OF MOTOR VEHICLE	7100 N DESCHUTES DR	2/25/2023	P1

POLICE SUMMARY - Ending: Saturday, February 25, 2023



NW - North Central District (P2)

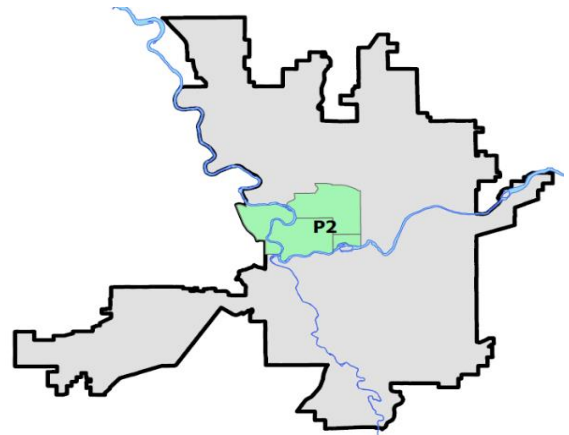
Preliminary IBR Counts

NIBRS Categories (Part 1 Selected)		7 Day Comparison			28 Day Comparison			YTD Comparison		
		Current	Prior	Percent	Current	Prior	Percent	Current	Prior	Percent
Violent	Criminal Homicide	0	0		1	0		1	0	
	Rape	1	0		1	2	-50.00%	3	3	0.00%
	Robbery - Commercial	0	0		0	0		0	1	-100.00%
	Robbery - Person	1	0		1	0		1	2	-50.00%
	Aggravated Assault - Non DV	0	0		0	6	-100.00%	6	11	-45.45%
	Aggravated Assault - DV	1	1	0.00%	6	1	500.00%	7	7	0.00%
Violent Total:		3	1	200.00%	9	9	0.00%	18	24	-25.00%
Property	Burglary - Residential	0	3	-100.00%	11	13	-15.38%	24	12	100.00%
	Burglary Garage	2	1	100.00%	6	7	-14.29%	13	6	116.67%
	Burglary Commercial	2	1	100.00%	8	2	300.00%	10	14	-28.57%
	Larceny	9	21	-57.14%	65	66	-1.52%	131	183	-28.42%
	Vehicle Theft	3	3	0.00%	11	26	-57.69%	37	36	2.78%
	Arson	0	0		1	1	0.00%	2	2	0.00%
Property Total:		16	29	-44.83%	102	115	-11.30%	217	253	-14.23%
Preliminary Part 1 Crime Totals:		19	30	-36.67%	111	124	-10.48%	235	277	-15.16%
Current 7 Day Period:		2/19/2023 - 2/25/2023			Prior 7 Day Period:		2/12/2023 - 2/18/2023			
Current 28 Day Period:		1/29/2023 - 2/25/2023			Prior 28 Day Period:		1/1/2023 - 1/28/2023			
Current YTD Day Period:		1/1/2023 - 2/25/2023			Prior YTD Period:		1/1/2022 - 2/25/2022			

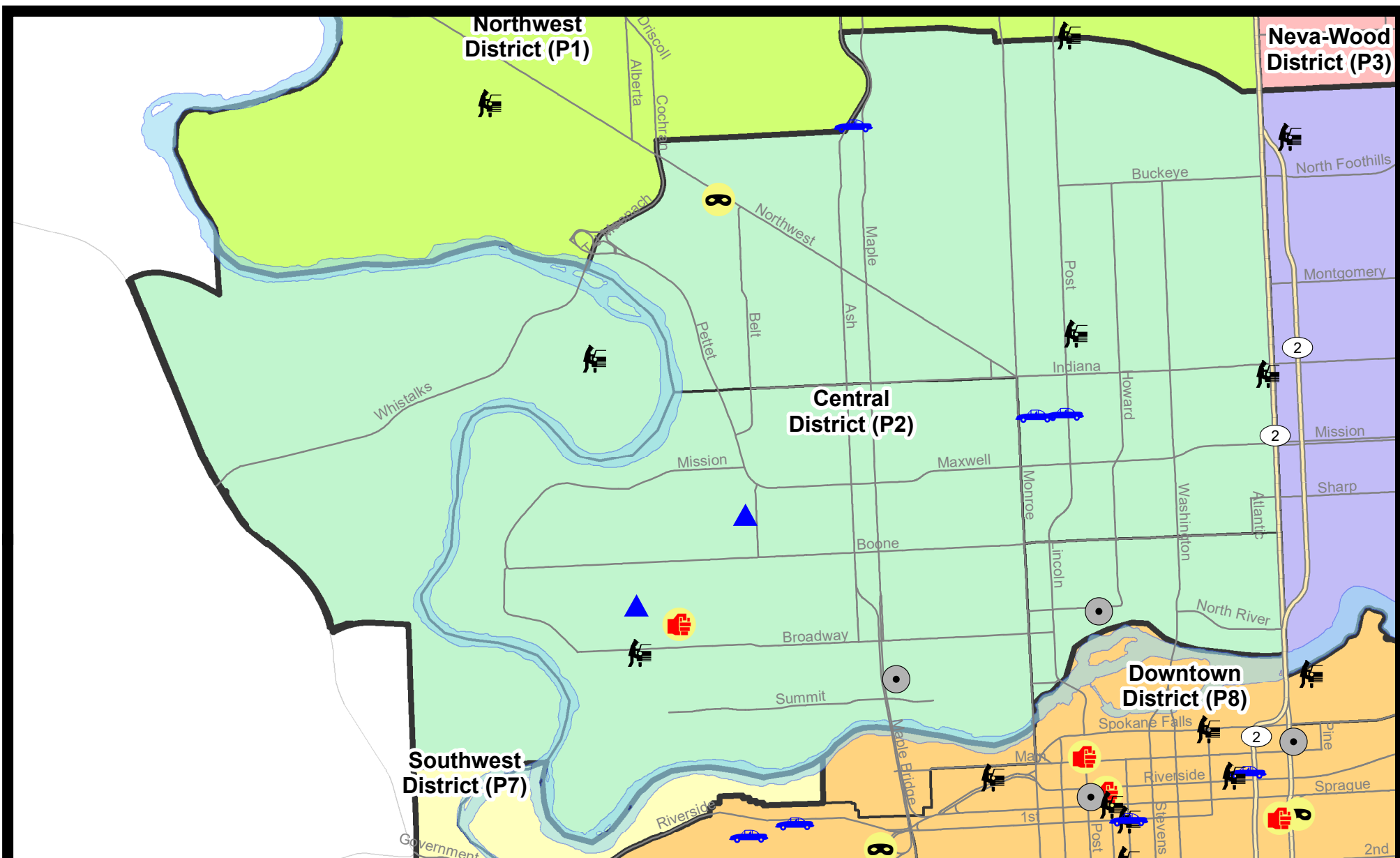
Prepared by SPD Crime Analysis Office - Monday, February 27, 2023

NOTE: SPD moved from UCR to the NIBRS reporting standard on 10/4/16 following the transition to a new RMS System. [Numbers on CompStat reports prior to this date should not be used as a comparison to those on this report.](#) Additional info on these reporting standards can be found on the FBI website: <https://ucr.fbi.gov/nibrs-overview>

This chart represents Preliminary counts of selected crime categories from Police Case Reports. Full statistical analysis to determine the confidence level of this data has not been performed. The % change columns on the preliminary counts differ from the percentage change on the NIBRS crime report, sometimes significantly. The CompStat report is designed for operational use and includes only selected NIBRS categories and coding less complex than full NIBRS rules. Official statistics for these and other NIBRS categories can be found on WASPC & FBI websites once available.



Note: On 1/8/23 a boundary change to P2 added a portion of the P1 area into P2 (SPA2EG); Consequently activity in P2 will appear a bit higher if compared to printed CompStat reports prior to 1/8/23



City of Spokane
Central District (P2)
Selected
Crime Types
2023-02-19 to 2023-02-25
 Prepared By:
 Crime Analysis Unit
 Spokane Police Department

Legend

NIBRS Events



Robbery Commercial

Robbery Person

Aggravated Assault

Burglary Residential

Burglary Garage

Burglary Commercial

Vehicle Prowling

Vehicle Theft

Arson

Cases Represent LERMS Crime Codes
 Points may indicate multiple events
 Note: Veh Prowl is only Larceny category displayed



For Additional Information on Incidents
 pertaining to an Area, Trend, or Pattern
 Contact Information Analysis

0 0.2 0.4 0.6 Miles



THIS IS NOT A LEGAL DOCUMENT:
 The information shown on this map is compiled
 from various sources and is subject to constant
 revision. Information shown on this map should
 not be used to determine the location of facilities
 in relationship to property lines, section lines,
 streets, etc.

Sunday - Saturday

NW - Central District (P2)

2/19/2023 TO 2/25/2023



<u>A/C</u>	<u>Offense Statute</u>	<u>Address</u>	<u>Reported Date</u>	<u>Dist</u>
<u>SPA2EG</u>				
C	RAPE OF A CHILD 1D ORAL/ANAL OR SAME SEX		2/22/2023	P1
C	ROBBERY 1D PERSON	2100 W NORTHWEST BLVD	2/22/2023	P1
C	THEFT 3D ALL OTHER	1200 W FAIRVIEW AVE	2/24/2023	
C	THEFT 3D FROM MOTOR VEHICLE	700 W KNOX AVE	2/20/2023	
C	THEFT 3D FROM MOTOR VEHICLE	1800 N DIVISION ST	2/25/2023	
C	THEFT 3D SHOPLIFTING	1600 W NORTHWEST BLVD	2/20/2023	
C	THEFT OF MOTOR VEHICLE	900 W AUGUSTA AVE	2/19/2023	P1
C	THEFT OF MOTOR VEHICLE	1600 W FAIRVIEW AVE	2/21/2023	P1
C	THEFT OF MOTOR VEHICLE	1700 N POST ST	2/21/2023	P1
<u>SPA2RS</u>				
A	BURGLARY 2D COMMERCIAL	600 W MALLON AVE	2/22/2023	P1
<u>SPA2WC</u>				
C	ASSAULT 2D	2400 W MALLON AVE	2/19/2023	P1
C	BURGLARY 2D COMMERCIAL	600 N MAPLE ST	2/19/2023	P1
C	BURGLARY 2D GARAGE	2600 W DEAN AVE	2/25/2023	P2
C	BURGLARY 2D GARAGE	2100 W SINTO AVE	2/19/2023	
C	THEFT 1D FROM BUILDING	1100 W MALLON AVE	2/20/2023	P2
C	THEFT 3D ALL OTHER	1000 W AUGUSTA AVE	2/21/2023	P2
C	THEFT 3D FROM MOTOR VEHICLE	2600 W BROADWAY AVE	2/21/2023	P2
<u>SPA2WH</u>				
C	THEFT 3D FROM MOTOR VEHICLE	2800 W ELLIOTT DR	2/21/2023	P2
C	THEFT 3D VEHICLE PARTS AND ACCESSORIES	3800 W WHISTALKS WAY	2/20/2023	P2

SPOKANE POLICE DEPARTMENT

Northeast Precinct BAKER Sector

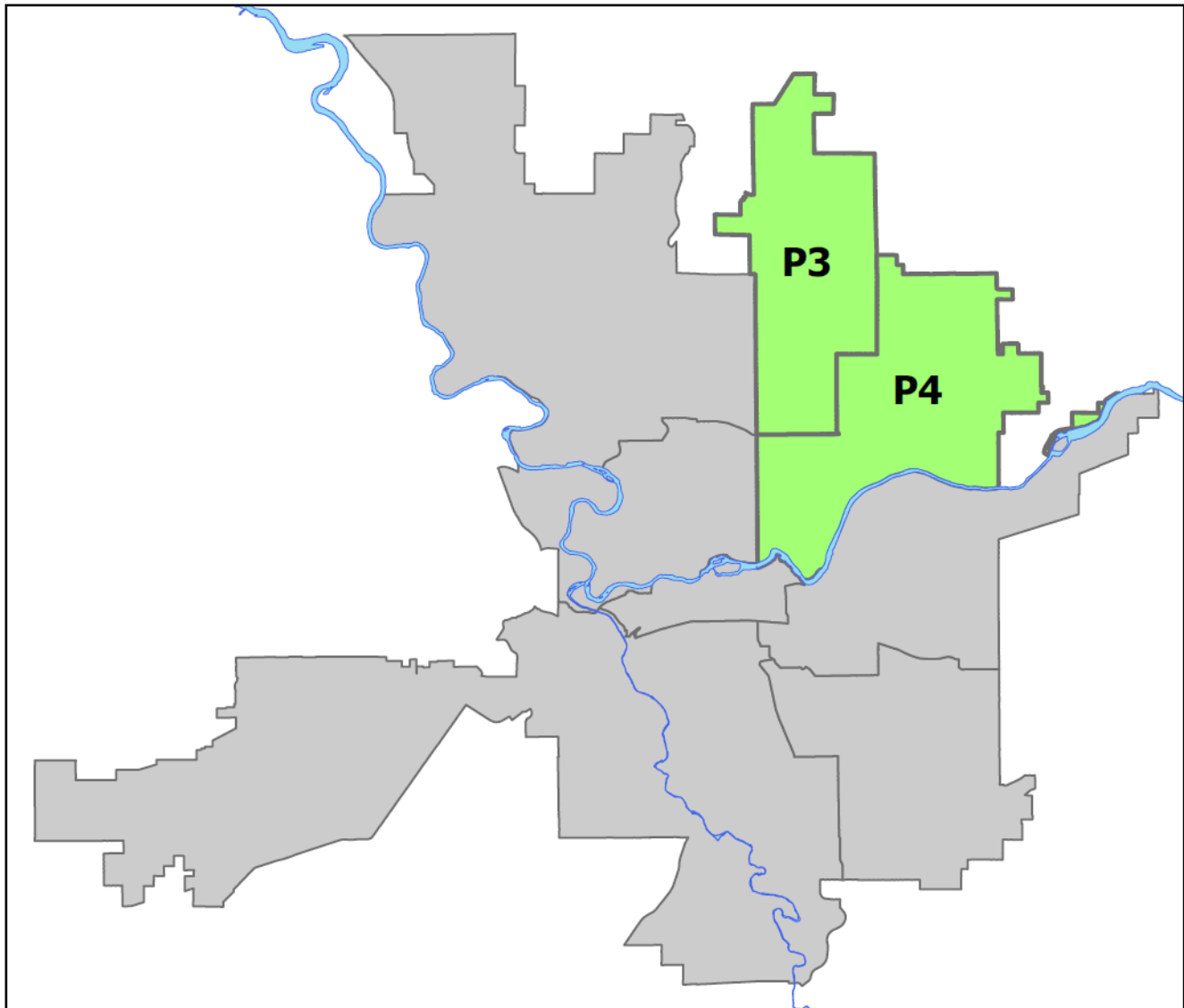


PSA Commander

Captain Mark Griffiths

NevaWood District (P3)

Northeast District (P4)



POLICE SUMMARY - Ending: Saturday, February 25, 2023

NORTHEAST PRECINCT (P3, P4) BAKER SECTOR



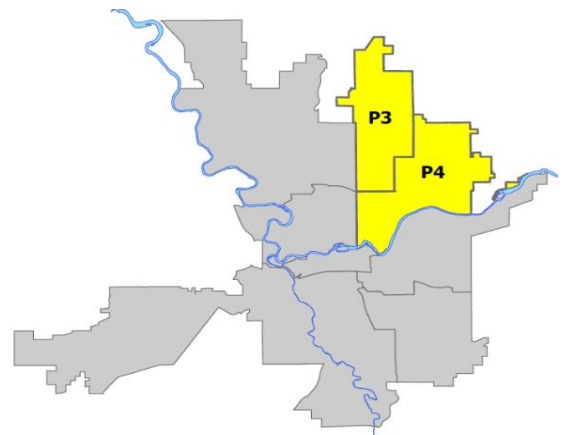
Preliminary IBR Counts

NIBRS Categories (Part 1 Selected)		7 Day Comparison			28 Day Comparison			YTD Comparison		
		Current	Prior	Percent	Current	Prior	Percent	Current	Prior	Percent
Violent	Criminal Homicide	0	0		0	0		0	1	-100.00%
	Rape	4	2	100.00%	11	1	1000.00%	12	7	71.43%
	Robbery - Commercial	1	0		4	3	33.33%	7	11	-36.36%
	Robbery - Person	2	4	-50.00%	6	2	200.00%	8	9	-11.11%
	Aggravated Assault - Non DV	1	3	-66.67%	10	15	-33.33%	25	18	38.89%
	Aggravated Assault - DV	3	5	-40.00%	17	11	54.55%	28	23	21.74%
Violent Total:		11	14	-21.43%	48	32	50.00%	80	69	15.94%
Property	Burglary - Residential	5	8	-37.50%	28	38	-26.32%	66	44	50.00%
	Burglary Garage	1	1	0.00%	7	19	-63.16%	26	14	85.71%
	Burglary Commercial	2	7	-71.43%	16	18	-11.11%	34	44	-22.73%
	Larceny	58	102	-43.14%	295	261	13.03%	556	603	-7.79%
	Vehicle Theft	19	9	111.11%	49	60	-18.33%	109	104	4.81%
	Arson	1	1	0.00%	3	3	0.00%	6	3	100.00%
Property Total:		86	128	-32.81%	398	399	-0.25%	797	812	-1.85%
Preliminary Part 1 Crime Totals:		97	142	-31.69%	446	431	3.48%	877	881	-0.45%
Current 7 Day Period:		2/19/2023 - 2/25/2023			Prior 7 Day Period:		2/12/2023 - 2/18/2023			
Current 28 Day Period:		1/29/2023 - 2/25/2023			Prior 28 Day Period:		1/1/2023 - 1/28/2023			
Current YTD Day Period:		1/1/2023 - 2/25/2023			Prior YTD Period:		1/1/2022 - 2/25/2022			

Prepared by SPD Crime Analysis Office - Monday, February 27, 2023

NOTE: SPD moved from UCR to the NIBRS reporting standard on 10/4/16 following the transition to a new RMS System. [Numbers on CompStat reports prior to this date should not be used as a comparison to those on this report.](#) Additional info on these reporting standards can be found on the FBI website: <https://ucr.fbi.gov/nibrs-overview>

This chart represents Preliminary counts of selected crime categories from Police Case Reports. Full statistical analysis to determine the confidence level of this data has not been performed. The % change columns on the preliminary counts differ from the percentage change on the NIBRS crime report, sometimes significantly. The CompStat report is designed for operational use and includes only selected NIBRS categories and coding less complex than full NIBRS rules. Official statistics for these and other NIBRS categories can be found on WASPC & FBI websites once available.



Note: On 1/8/23 boundary changes were implemented dividing the North Precinct into two (NW and NE). The Northeast Precinct BAKER Sector consists of P3 and P4; Consequently this page did not exist on printed reports prior to 1/8/23

POLICE SUMMARY - Ending: Saturday, February 25, 2023



NE - Neva-Wood District (P3)

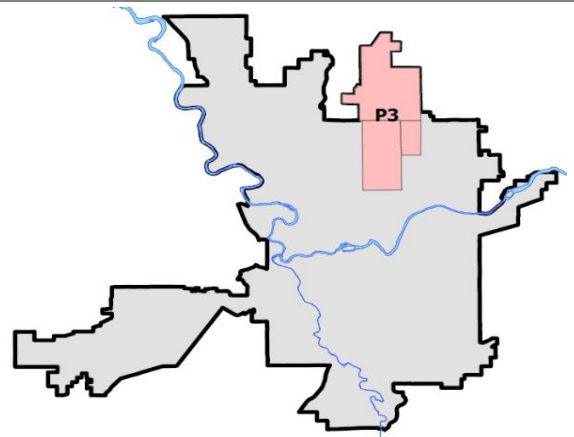
Preliminary IBR Counts

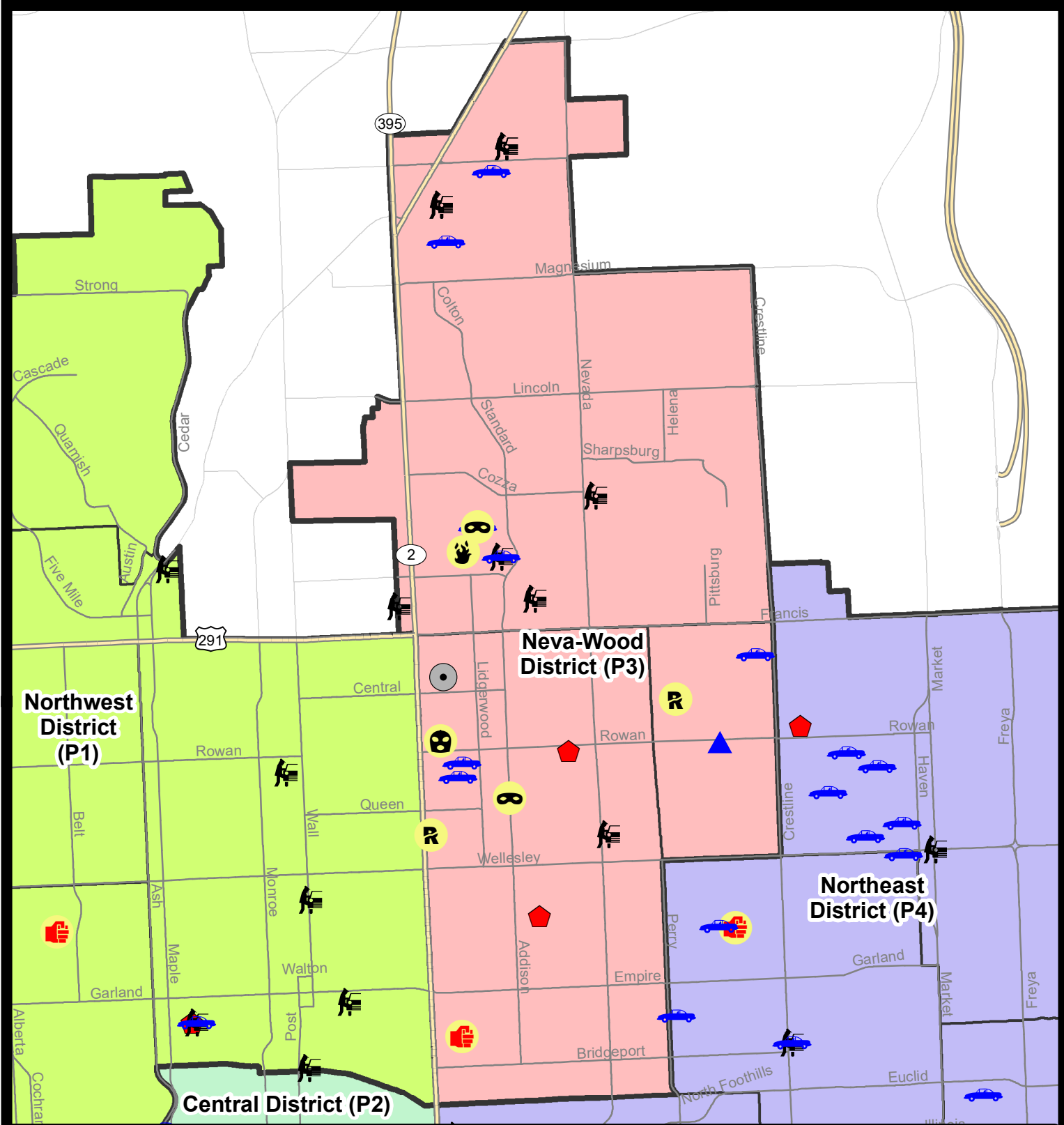
NIBRS Categories (Part 1 Selected)		7 Day Comparison			28 Day Comparison			YTD Comparison		
		Current	Prior	Percent	Current	Prior	Percent	Current	Prior	Percent
Violent	Criminal Homicide	0	0		0	0		0	1	-100.00%
	Rape	2	1	100.00%	5	1	400.00%	6	2	200.00%
	Robbery - Commercial	1	0		4	2	100.00%	6	10	-40.00%
	Robbery - Person	2	3	-33.33%	5	1	400.00%	6	6	0.00%
	Aggravated Assault - Non DV	0	0		5	7	-28.57%	12	7	71.43%
	Aggravated Assault - DV	1	3	-66.67%	9	6	50.00%	15	9	66.67%
Violent Total:		6	7	-14.29%	28	17	64.71%	45	35	28.57%
Property	Burglary - Residential	2	8	-75.00%	18	17	5.88%	35	20	75.00%
	Burglary Garage	1	0		5	14	-64.29%	19	8	137.50%
	Burglary Commercial	1	6	-83.33%	12	13	-7.69%	25	14	78.57%
	Larceny	43	75	-42.67%	212	183	15.85%	395	410	-3.66%
	Vehicle Theft	7	3	133.33%	22	37	-40.54%	59	51	15.69%
	Arson	1	1	0.00%	3	2	50.00%	5	2	150.00%
Property Total:		55	93	-40.86%	272	266	2.26%	538	505	6.53%
Preliminary Part 1 Crime Totals:		61	100	-39.00%	300	283	6.01%	583	540	7.96%
Current 7 Day Period:		2/19/2023 - 2/25/2023			Prior 7 Day Period:		2/12/2023 - 2/18/2023			
Current 28 Day Period:		1/29/2023 - 2/25/2023			Prior 28 Day Period:		1/1/2023 - 1/28/2023			
Current YTD Day Period:		1/1/2023 - 2/25/2023			Prior YTD Period:		1/1/2022 - 2/25/2022			

Prepared by SPD Crime Analysis Office - Monday, February 27, 2023

NOTE: SPD moved from UCR to the NIBRS reporting standard on 10/4/16 following the transition to a new RMS System. [Numbers on CompStat reports prior to this date should not be used as a comparison to those on this report.](#) Additional info on these reporting standards can be found on the FBI website: <https://ucr.fbi.gov/nibrs-overview>

This chart represents Preliminary counts of selected crime categories from Police Case Reports. Full statistical analysis to determine the confidence level of this data has not been performed. The % change columns on the preliminary counts differ from the percentage change on the NIBRS crime report, sometimes significantly. The CompStat report is designed for operational use and includes only selected NIBRS categories and coding less complex than full NIBRS rules. Official statistics for these and other NIBRS categories can be found on WASPC & FBI websites once available.





City of Spokane
Neva-Wood District (P3)
Selected Crime Codes
2023-02-19 to 2023-02-25
 Prepared By:
 Crime Analysis Unit
 Spokane Police Department

Legend

NIBRS Events

Criminal Homicide	Robbery Person	Burglary Commercial
Rape	Aggravated Assault	Vehicle Prowling
Robbery Commercial	Burglary Residential	Vehicle Theft
	Burglary Garage	Arson

For Additional Information on Incidents pertaining to an Area, Trend, or Pattern Contact Information Analysis

*Cases Represent LERMS Crime Codes
 Points may indicate multiple events
 Note: Veh Prowl is only Larceny displayed*

0 0.2 0.4 0.8 Miles

THIS IS NOT A LEGAL DOCUMENT:
 The information shown on this map is compiled from various sources and is subject to constant revision. Information shown on this map should not be used to determine the location of facilities in relationship to property lines, section lines, streets, etc.

Sunday - Saturday

2/19/2023 TO 2/25/2023

NE - Neva-Wood District (P3)



<u>A/C</u>	<u>Offense Statute</u>	<u>Address</u>	<u>Reported Date</u>	<u>Dist</u>
<u>SPB3NL</u>				
C	ASSAULT 2D	3500 N MAYFAIR ST	2/22/2023	P4
C	BURGLARY 2D COMMERCIAL	6000 N MAYFAIR ST	2/20/2023	P4
C	ORGANIZED RETAIL THEFT 2D	5500 N DIVISION ST	2/21/2023	P4
C	RAPE 3D		2/22/2023	P3
C	RESIDENTIAL BURGLARY	500 E LONGFELLOW AVE	2/19/2023	P4
C	RESIDENTIAL BURGLARY	800 E NORTH AVE	2/21/2023	P3
C	ROBBERY 1D CARJACKING	E CROWN AVE / N ADDISON ST	2/24/2023	P8
C	ROBBERY 2D COMMERCIAL	5500 N DIVISION ST	2/22/2023	P3
C	THEFT 2D ALL OTHER	4700 N DIVISION ST	2/24/2023	P3
C	THEFT 2D SHOPLIFTING	4700 N DIVISION ST	2/19/2023	P1
C	THEFT 3D FROM BUILDING	6000 N MAYFAIR ST	2/20/2023	P4
C	THEFT 3D FROM BUILDING	800 E NORTH AVE	2/21/2023	P3
C	THEFT 3D FROM BUILDING	0 E GARLAND AVE	2/25/2023	P4
C	THEFT 3D FROM MOTOR VEHICLE	1000 E WABASH AVE	2/23/2023	P3
C	THEFT 3D SHOPLIFTING	4700 N DIVISION ST	2/22/2023	P3
C	THEFT 3D SHOPLIFTING	900 E WELLESLEY AVE	2/23/2023	P3
C	THEFT 3D SHOPLIFTING	4700 N DIVISION ST	2/24/2023	P4
C	THEFT 3D SHOPLIFTING	5500 N DIVISION ST	2/21/2023	
C	THEFT 3D SHOPLIFTING	5500 N DIVISION ST	2/20/2023	
C	THEFT OF MOTOR VEHICLE	100 E SANSON AVE	2/20/2023	P3
C	THEFT OF MOTOR VEHICLE	100 E EVERETT AVE	2/25/2023	P4
<u>SPB3SH</u>				
C	ARSON 2D	200 E WEDGEWOOD AVE	2/24/2023	P4
C	ROBBERY 2D PERSON	7000 N COLTON ST	2/25/2023	P4
C	THEFT 2D ALL OTHER	6400 N DIVISION ST	2/20/2023	P3
C	THEFT 2D ALL OTHER	6700 N DIVISION ST	2/21/2023	P3
C	THEFT 2D ALL OTHER	0 E WEILE AVE	2/22/2023	P3
C	THEFT 2D FROM MOTOR VEHICLE	1000 E COZZA DR	2/23/2023	P3
C	THEFT 2D FROM MOTOR VEHICLE	9100 N NEWPORT HWY	2/25/2023	
C	THEFT 3D ALL OTHER	9200 N NEVADA ST	2/23/2023	P3
C	THEFT 3D FROM BUILDING	9400 N DIVISION ST	2/21/2023	P3
C	THEFT 3D FROM BUILDING	300 E WEDGEWOOD AVE	2/24/2023	P3
C	THEFT 3D FROM BUILDING	7000 N COLTON ST	2/25/2023	P3
C	THEFT 3D FROM MOTOR VEHICLE	6900 N WISCOMB ST	2/21/2023	P3
C	THEFT 3D FROM MOTOR VEHICLE	600 E HOUSTON AVE	2/21/2023	P3
C	THEFT 3D FROM MOTOR VEHICLE	600 E HOLLAND AVE	2/21/2023	P3
C	THEFT 3D FROM MOTOR VEHICLE	600 E HOLLAND AVE	2/22/2023	P3
C	THEFT 3D FROM MOTOR VEHICLE	N ATLANTIC ST / W HOUSTON AVE	2/24/2023	P1

For protection of victim privacy, the entire address on sexual assault crimes has been redacted.

A/C	Offense Statute	Address	Reported Date	Dist
C	THEFT 3D FROM MOTOR VEHICLE	9100 N NEWPORT HWY	2/25/2023	
C	THEFT 3D SHOPLIFTING	9600 N NEWPORT HWY	2/20/2023	P3
C	THEFT 3D SHOPLIFTING	9200 N COLTON ST	2/20/2023	P4
C	THEFT 3D SHOPLIFTING	7700 N DIVISION ST	2/21/2023	P3
C	THEFT 3D SHOPLIFTING	6700 N DIVISION ST	2/22/2023	P4
C	THEFT 3D SHOPLIFTING	7700 N DIVISION ST	2/22/2023	P4
C	THEFT 3D SHOPLIFTING	9200 N COLTON ST	2/23/2023	P4
C	THEFT 3D SHOPLIFTING	6600 N DIVISION ST	2/19/2023	
C	THEFT 3D SHOPLIFTING	6700 N DIVISION ST	2/20/2023	
C	THEFT 3D SHOPLIFTING	6600 N DIVISION ST	2/20/2023	
C	THEFT 3D SHOPLIFTING	7700 N DIVISION ST	2/23/2023	
C	THEFT 3D SHOPLIFTING	7700 N DIVISION ST	2/24/2023	
C	THEFT 3D SHOPLIFTING	6600 N DIVISION ST	2/24/2023	
C	THEFT 3D SHOPLIFTING	9100 N NEWPORT HWY	2/25/2023	
C	THEFT 3D SHOPLIFTING	6500 N NEVADA ST	2/25/2023	
C	THEFT 3D VEHICLE PARTS AND ACCESSORIES	6900 N WISCOMB ST	2/21/2023	P3
A	THEFT OF MOTOR VEHICLE	500 E HOLLAND AVE	2/19/2023	P3
A	THEFT OF MOTOR VEHICLE	6900 N WISCOMB ST	2/21/2023	P3
C	THEFT OF MOTOR VEHICLE	7000 N COLTON ST	2/23/2023	P3
C	THEFT OF MOTOR VEHICLE	8900 N COLTON ST	2/25/2023	P4
SPB3WH				
C	BURGLARY 2D GARAGE	1700 E ROWAN AVE	2/24/2023	P3
C	RAPE 2D		2/21/2023	P4
C	THEFT 3D ALL OTHER	1900 E DALKE AVE	2/21/2023	P4
C	THEFT OF MOTOR VEHICLE	1900 E DALKE AVE	2/21/2023	P4

POLICE SUMMARY - Ending: Saturday, February 25, 2023



NE - Northeast District (P4)

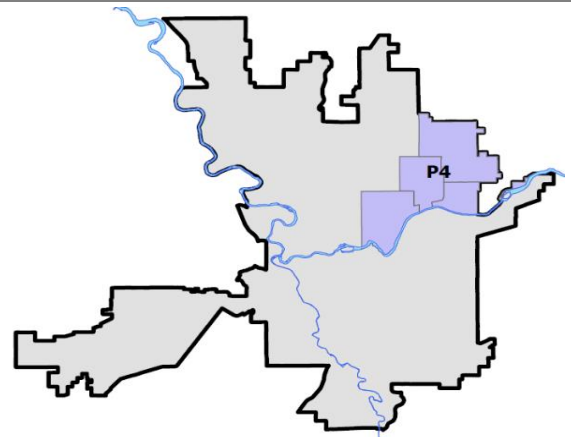
Preliminary IBR Counts

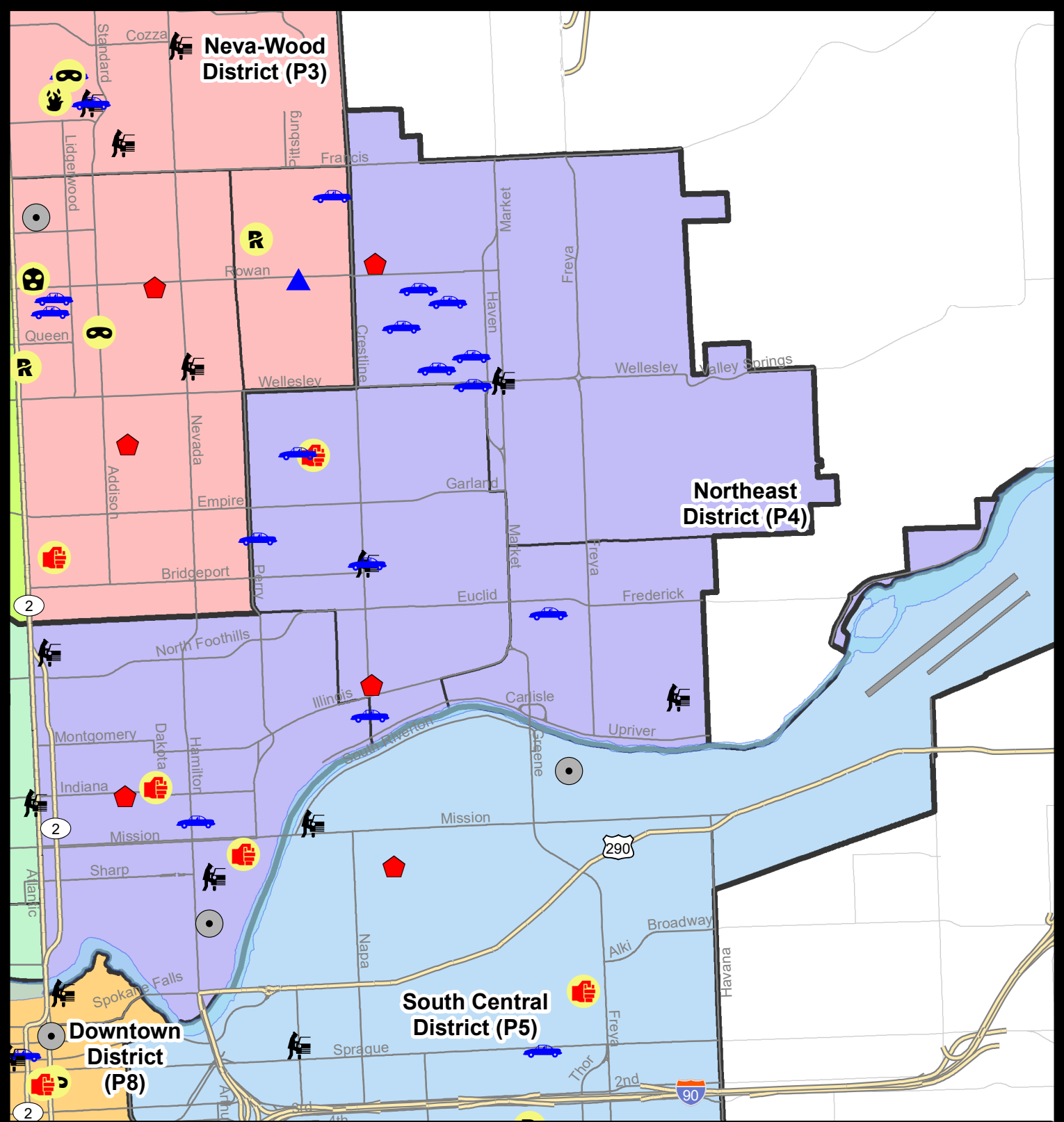
NIBRS Categories (Part 1 Selected)		7 Day Comparison			28 Day Comparison			YTD Comparison		
		Current	Prior	Percent	Current	Prior	Percent	Current	Prior	Percent
Violent	Criminal Homicide	0	0		0	0		0	0	
	Rape	2	1	100.00%	6	0		6	5	20.00%
	Robbery - Commercial	0	0		0	1	-100.00%	1	1	0.00%
	Robbery - Person	0	1	-100.00%	1	1	0.00%	2	3	-33.33%
	Aggravated Assault - Non DV	1	3	-66.67%	5	8	-37.50%	13	11	18.18%
	Aggravated Assault - DV	2	2	0.00%	8	5	60.00%	13	14	-7.14%
Violent Total:		5	7	-28.57%	20	15	33.33%	35	34	2.94%
Property	Burglary - Residential	3	0		10	21	-52.38%	31	24	29.17%
	Burglary Garage	0	1	-100.00%	2	5	-60.00%	7	6	16.67%
	Burglary Commercial	1	1	0.00%	4	5	-20.00%	9	30	-70.00%
	Larceny	15	27	-44.44%	83	78	6.41%	161	193	-16.58%
	Vehicle Theft	12	6	100.00%	27	23	17.39%	50	53	-5.66%
	Arson	0	0		0	1	-100.00%	1	1	0.00%
Property Total:		31	35	-11.43%	126	133	-5.26%	259	307	-15.64%
Preliminary Part 1 Crime Totals:		36	42	-14.29%	146	148	-1.35%	294	341	-13.78%
Current 7 Day Period:		2/19/2023 - 2/25/2023			Prior 7 Day Period:		2/12/2023 - 2/18/2023			
Current 28 Day Period:		1/29/2023 - 2/25/2023			Prior 28 Day Period:		1/1/2023 - 1/28/2023			
Current YTD Day Period:		1/1/2023 - 2/25/2023			Prior YTD Period:		1/1/2022 - 2/25/2022			

Prepared by SPD Crime Analysis Office - Monday, February 27, 2023

NOTE: SPD moved from UCR to the NIBRS reporting standard on 10/4/16 following the transition to a new RMS System. [Numbers on CompStat reports prior to this date should not be used as a comparison to those on this report.](#) Additional info on these reporting standards can be found on the FBI website: <https://ucr.fbi.gov/nibrs-overview>

This chart represents Preliminary counts of selected crime categories from Police Case Reports. Full statistical analysis to determine the confidence level of this data has not been performed. The % change columns on the preliminary counts differ from the percentage change on the NIBRS crime report, sometimes significantly. The CompStat report is designed for operational use and includes only selected NIBRS categories and coding less complex than full NIBRS rules. Official statistics for these and other NIBRS categories can be found on WASPC & FBI websites once available.





City of Spokane

Northeast District (P4)

Selected Crime Codes

2023-02-19 to 2023-02-25

Prepared By:
Crime Analysis Unit
Spokane Police Department

Legend

NIBRS Events



Criminal Homicide



Rape



Robbery Commercial



Robbery Person



Aggravated Assault



Burglary Residential



Burglary Garage



Burglary Commercial



Vehicle Prowling



Vehicle Theft



Arson



Cases Represent LERMS Crime Codes
Points may indicate multiple events
Note: Veh Prowl is only Larceny displayed

For Additional Information on
Incidents pertaining to an
Area, Trend, or Pattern
Contact Information Analysis

0 0.2 0.4 0.8 Miles



THIS IS NOT A LEGAL DOCUMENT.
The information shown on this map is compiled
from various sources and is subject to constant
revision. Information shown on this map should
not be used to determine the location of facilities
in relationship to property lines, section lines,
streets, etc.

Sunday - Saturday

2/19/2023 TO 2/25/2023

NE - Northeast District (P4)



<u>A/C</u>	<u>Offense Statute</u>	<u>Address</u>	<u>Reported Date</u>	<u>Dist</u>
<u>SPB4BE</u>				
C	ASSAULT OF A CHILD 2D	1700 E ROCKWELL AVE	2/22/2023	P4
C	RESIDENTIAL BURGLARY	2500 N CRESTLINE ST	2/22/2023	P4
C	THEFT 2D FROM BUILDING	2500 N CRESTLINE ST	2/22/2023	P4
C	THEFT 2D FROM MOTOR VEHICLE	3400 N CRESTLINE ST	2/22/2023	P4
C	THEFT 3D SHOPLIFTING	3900 N MARKET ST	2/21/2023	
C	THEFT OF MOTOR VEHICLE	N CRESTLINE ST / E NORTH CRESCENT AV	2/21/2023	P4
C	THEFT OF MOTOR VEHICLE	4600 N REGAL ST	2/21/2023	P4
C	THEFT OF MOTOR VEHICLE	3400 N CRESTLINE ST	2/22/2023	P4
C	THEFT OF MOTOR VEHICLE	1400 E GORDON AVE	2/24/2023	P4
C	THEFT OF MOTOR VEHICLE	1600 E ROCKWELL AVE	2/24/2023	P4
<u>SPB4HI</u>				
C	MAIL THEFT	2700 E ROWAN AVE	2/21/2023	P4
C	RESIDENTIAL BURGLARY	2200 E NEBRASKA AVE	2/20/2023	P4
C	TAKING MOTOR VEHICLE WITHOUT PERMISSION 2D	2700 E EVERETT AVE	2/20/2023	P4
C	THEFT 2D FROM BUILDING	3900 N MARKET ST	2/24/2023	P4
C	THEFT 3D ALL OTHER	2900 E WABASH AVE	2/23/2023	P4
C	THEFT 3D FROM MOTOR VEHICLE	N MARKET ST / E WELLESLEY AVE	2/25/2023	P4
C	THEFT OF MOTOR VEHICLE	4800 N LACEY ST	2/21/2023	P4
C	THEFT OF MOTOR VEHICLE	2500 E SANSON AVE	2/22/2023	P4
C	THEFT OF MOTOR VEHICLE	2900 E WABASH AVE	2/23/2023	P4
C	THEFT OF MOTOR VEHICLE	2400 E QUEEN AVE	2/24/2023	P4
<u>SPB4LO</u>				
C	ASSAULT 2D	E INDIANA AVE / N DAKOTA ST	2/21/2023	P4
C	ASSAULT 2D	1200 E MISSION AVE	2/25/2023	P4
C	BURGLARY 2D COMMERCIAL	N COLUMBUS ST / E CATALDO AVE	2/25/2023	P4
C	RAPE 1D ORAL/ANAL OR SAME SEX		2/24/2023	P4
C	RESIDENTIAL BURGLARY	1800 N ADDISON ST	2/20/2023	P1
C	THEFT 2D FROM BUILDING	300 E DESMET AVE	2/25/2023	P4
C	THEFT 2D VEHICLE PARTS AND ACCESSORIES	300 E NORTH FOOTHILLS DR	2/24/2023	
C	THEFT 3D ALL OTHER	500 E BALDWIN AVE	2/23/2023	P4
C	THEFT 3D FROM BUILDING	1200 N COLUMBUS ST	2/25/2023	
A	THEFT 3D FROM MOTOR VEHICLE	2800 N RUBY ST	2/19/2023	P4
C	THEFT 3D FROM MOTOR VEHICLE	1200 N COLUMBUS ST	2/20/2023	
C	THEFT 3D VEHICLE PARTS AND ACCESSORIES	400 E MONTGOMERY AVE	2/25/2023	P4
C	THEFT OF MOTOR VEHICLE	900 E AUGUSTA AVE	2/24/2023	P4
<u>SPB4MI</u>				
C	RAPE 3D ORAL/ANAL OR SAME SEX		2/22/2023	P4

For protection of victim privacy, the entire address on sexual assault crimes has been redacted.

<u>A/C</u>	<u>Offense Statute</u>	<u>Address</u>	<u>Reported Date</u>	<u>Dist</u>
C	THEFT 2D FROM MOTOR VEHICLE	4100 E CARLISLE AVE	2/24/2023	P4
C	THEFT OF MOTOR VEHICLE	3300 E FAIRVIEW AVE	2/21/2023	P4

SPOKANE POLICE DEPARTMENT



South Precinct CHARLIE Sector

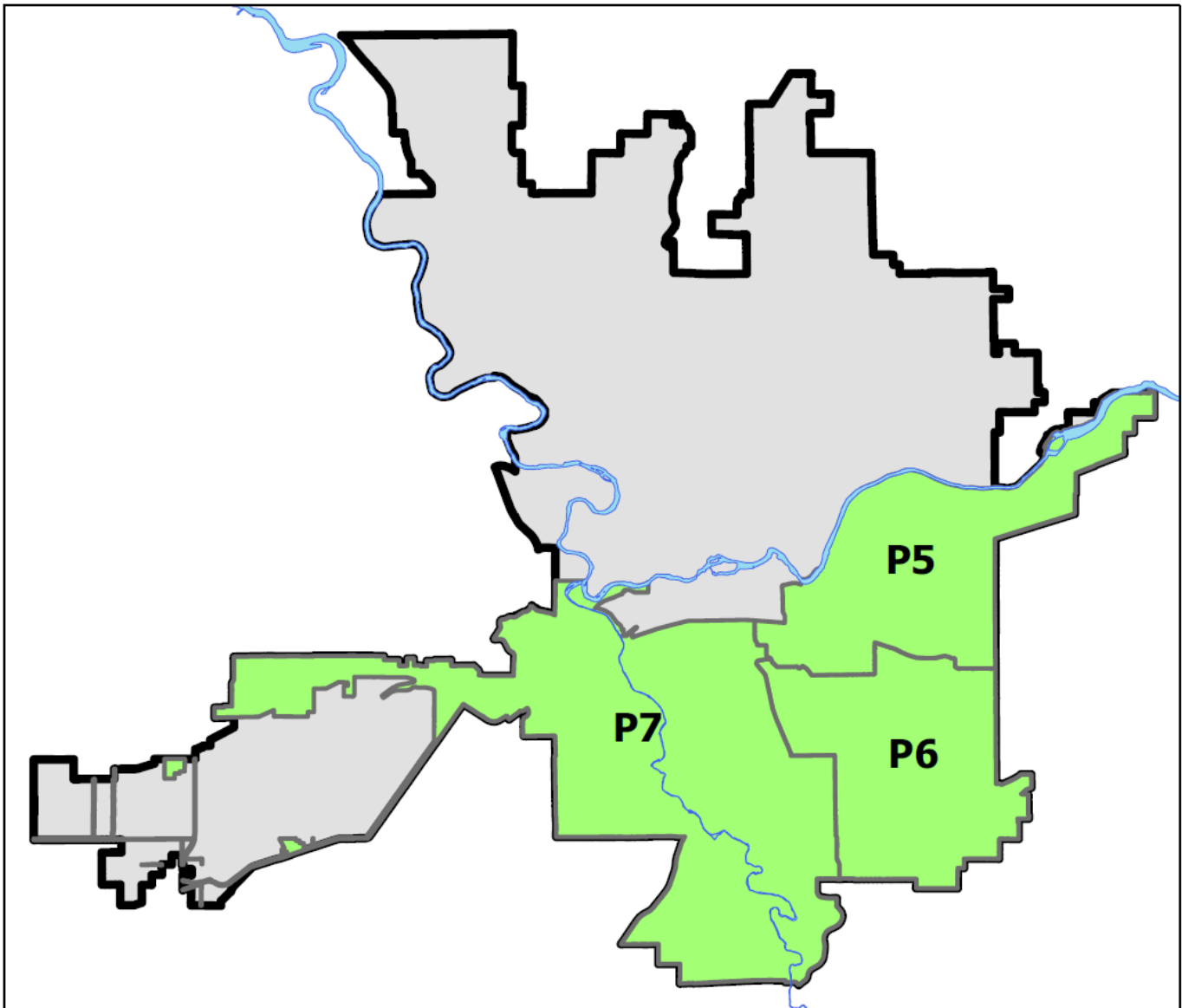
PSA Commander

Captain Matt Cowles

South Central District (P5)

Southeast District (P6)

Southwest District (P7)



POLICE SUMMARY - Ending: Saturday, February 25, 2023

SOUTH PRECINCT (P5, P6, P7) CHARLIE SECTOR



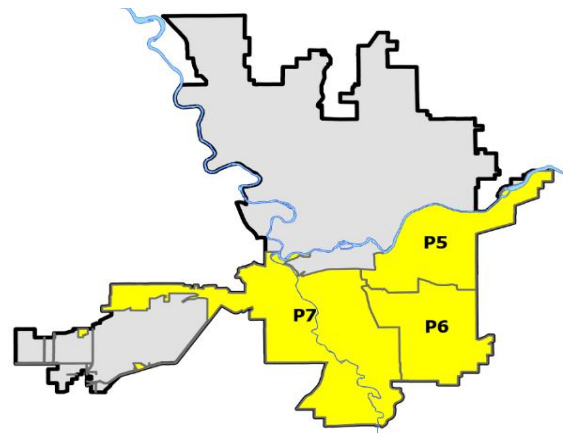
Preliminary IBR Counts

NIBRS Categories (Part 1 Selected)		7 Day Comparison			28 Day Comparison			YTD Comparison		
		Current	Prior	Percent	Current	Prior	Percent	Current	Prior	Percent
Violent	Criminal Homicide	0	0		1	1	0.00%	2	1	100.00%
	Rape	1	2	-50.00%	6	7	-14.29%	13	8	62.50%
	Robbery - Commercial	0	1	-100.00%	1	3	-66.67%	4	2	100.00%
	Robbery - Person	0	2	-100.00%	3	3	0.00%	6	7	-14.29%
	Aggravated Assault - Non DV	1	4	-75.00%	14	14	0.00%	28	21	33.33%
	Aggravated Assault - DV	1	2	-50.00%	7	4	75.00%	11	13	-15.38%
Violent Total:		3	11	-72.73%	32	32	0.00%	64	52	23.08%
Property	Burglary - Residential	2	3	-33.33%	6	26	-76.92%	32	41	-21.95%
	Burglary Garage	3	1	200.00%	7	16	-56.25%	23	13	76.92%
	Burglary Commercial	1	3	-66.67%	6	17	-64.71%	23	21	9.52%
	Larceny	37	34	8.82%	160	218	-26.61%	378	435	-13.10%
	Vehicle Theft	7	7	0.00%	37	30	23.33%	67	81	-17.28%
	Arson	0	0		1	1	0.00%	2	3	-33.33%
Property Total:		50	48	4.17%	217	308	-29.55%	525	594	-11.62%
Preliminary Part 1 Crime Totals:		53	59	-10.17%	249	340	-26.76%	589	646	-8.82%
Current 7 Day Period:		2/19/2023 - 2/25/2023			Prior 7 Day Period:		2/12/2023 - 2/18/2023			
Current 28 Day Period:		1/29/2023 - 2/25/2023			Prior 28 Day Period:		1/1/2023 - 1/28/2023			
Current YTD Day Period:		1/1/2023 - 2/25/2023			Prior YTD Period:		1/1/2022 - 2/25/2022			

Prepared by SPD Crime Analysis Office - Monday, February 27, 2023

NOTE: SPD moved from UCR to the NIBRS reporting standard on 10/4/16 following the transition to a new RMS System. [Numbers on CompStat reports prior to this date should not be used as a comparison to those on this report.](#) Additional info on these reporting standards can be found on the FBI website: <https://ucr.fbi.gov/nibrs-overview>

This chart represents Preliminary counts of selected crime categories from Police Case Reports. Full statistical analysis to determine the confidence level of this data has not been performed. The % change columns on the preliminary counts differ from the percentage change on the NIBRS crime report, sometimes significantly. The CompStat report is designed for operational use and includes only selected NIBRS categories and coding less complex than full NIBRS rules. Official statistics for these and other NIBRS categories can be found on WASPC & FBI websites once available.



Note: On 1/8/23 boundary changes incorporated portions of P7 into the Downtown Precinct (SPD8BA and SPD8PV); Consequently activity in P7 will appear lower if compared to printed CompStat reports prior to 1/8/23

POLICE SUMMARY - Ending: Saturday, February 25, 2023



SE - South Central District (P5)

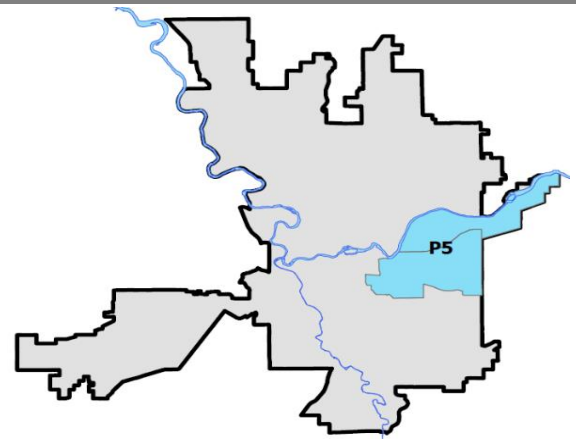
Preliminary IBR Counts

NIBRS Categories (Part 1 Selected)		7 Day Comparison			28 Day Comparison			YTD Comparison		
		Current	Prior	Percent	Current	Prior	Percent	Current	Prior	Percent
Violent	Criminal Homicide	0	0		0	0		0	1	-100.00%
	Rape	1	2	-50.00%	4	3	33.33%	7	4	75.00%
	Robbery - Commercial	0	0		0	0		0	0	
	Robbery - Person	0	1	-100.00%	1	2	-50.00%	3	3	0.00%
	Aggravated Assault - Non DV	1	2	-50.00%	8	7	14.29%	15	12	25.00%
	Aggravated Assault - DV	0	0		2	0		2	8	-75.00%
Violent Total:		2	5	-60.00%	15	12	25.00%	27	28	-3.57%
Property	Burglary - Residential	1	1	0.00%	2	8	-75.00%	10	18	-44.44%
	Burglary Garage	2	0		4	4	0.00%	8	3	166.67%
	Burglary Commercial	1	1	0.00%	4	15	-73.33%	19	14	35.71%
	Larceny	13	10	30.00%	54	81	-33.33%	135	164	-17.68%
	Vehicle Theft	2	5	-60.00%	15	15	0.00%	30	31	-3.23%
	Arson	0	0		1	1	0.00%	2	2	0.00%
Property Total:		19	17	11.76%	80	124	-35.48%	204	232	-12.07%
Preliminary Part 1 Crime Totals:		21	22	-4.55%	95	136	-30.15%	231	260	-11.15%
Current 7 Day Period:		2/19/2023 - 2/25/2023			Prior 7 Day Period:		2/12/2023 - 2/18/2023			
Current 28 Day Period:		1/29/2023 - 2/25/2023			Prior 28 Day Period:		1/1/2023 - 1/28/2023			
Current YTD Day Period:		1/1/2023 - 2/25/2023			Prior YTD Period:		1/1/2022 - 2/25/2022			

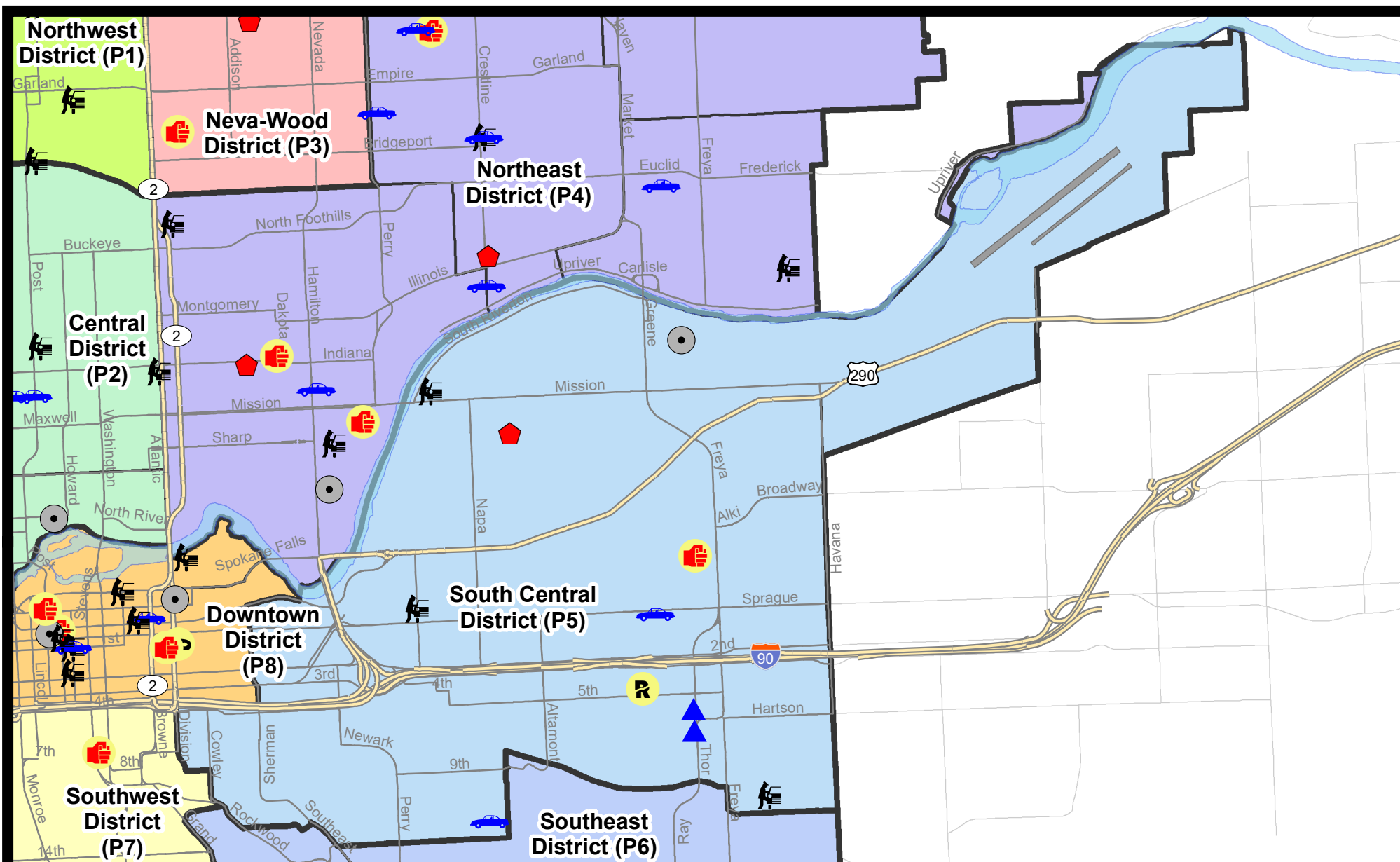
Prepared by SPD Crime Analysis Office - Monday, February 27, 2023

NOTE: SPD moved from UCR to the NIBRS reporting standard on 10/4/16 following the transition to a new RMS System. [Numbers on CompStat reports prior to this date should not be used as a comparison to those on this report.](#) Additional info on these reporting standards can be found on the FBI website: <https://ucr.fbi.gov/nibrs-overview>

This chart represents Preliminary counts of selected crime categories from Police Case Reports. Full statistical analysis to determine the confidence level of this data has not been performed. The % change columns on the preliminary counts differ from the percentage change on the NIBRS crime report, sometimes significantly. The CompStat report is designed for operational use and includes only selected NIBRS categories and coding less complex than full NIBRS rules. Official statistics for these and other NIBRS categories can be found on WASPC & FBI websites once available.



Note: On 2/10/21 a portion of the Police Block SPC5EC became part of the Downtown Precinct (SPD8EC); Consequently activity in P5 will appear lower if compared to printed CompStat reports prior to 2/10/21

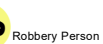


City of Spokane
South Central District (P5)
Selected
Crime Types
2023-02-19 to 2023-02-25

Prepared By:
Crime Analysis Unit
Spokane Police Department

Legend

NIBRS Events



Cases Represent LERMS Crime Codes
 Points may indicate multiple events
 Note: Veh Prowl is only Larceny category displayed



For Additional Information on Incidents
 pertaining to an Area, Trend, or Pattern
 Contact Information Analysis

0 0.2 0.4 0.6 0.8 1 Miles



THIS IS NOT A LEGAL DOCUMENT:
 The information shown on this map is compiled
 from various sources and is subject to constant
 revision. Information shown on this map should
 not be used to determine the location of facilities
 in relationship to property lines, section lines,
 streets, etc.

Sunday - Saturday

2/19/2023 TO 2/25/2023

SE - South Central District (P5)



<u>A/C</u>	<u>Offense Statute</u>	<u>Address</u>	<u>Reported Date</u>	<u>Dist</u>
<u>SPC5EC</u>				
C	ASSAULT 4D WEAPON	3400 E FERRY AVE	2/19/2023	P6
C	BURGLARY 1D GARAGE	500 S THOR ST	2/20/2023	P5
C	BURGLARY 2D GARAGE	600 S THOR ST	2/25/2023	P6
C	RAPE 2D		2/19/2023	P6
C	THEFT 2D ALL OTHER	2700 E SPRAGUE AVE	2/20/2023	P5
C	THEFT 2D FROM BUILDING	400 S THOR ST	2/23/2023	P5
C	THEFT 2D FROM BUILDING	3600 E HARTSON AVE	2/24/2023	P5
C	THEFT 2D FROM MOTOR VEHICLE	N HELENA ST / E RIVERSIDE AVE	2/21/2023	P5
C	THEFT 3D ALL OTHER	4200 E 9TH AVE	2/20/2023	P5
C	THEFT 3D ALL OTHER	900 S HATCH ST	2/21/2023	P6
C	THEFT 3D ALL OTHER	3000 E 5TH AVE	2/25/2023	P5
A	THEFT 3D FROM MOTOR VEHICLE	3800 E 12TH AVE	2/24/2023	P5
C	THEFT OF MOTOR VEHICLE	3200 E SPRAGUE AVE	2/21/2023	P5
C	THEFT OF MOTOR VEHICLE	1900 E 13TH AVE	2/22/2023	P6
<u>SPC5GP</u>				
C	BURGLARY 2D COMMERCIAL	1800 N GREENE ST	2/23/2023	P6
C	IBR Purposes Only - Theft of Motor Vehicle Parts or Accessori	1800 N GREENE ST	2/21/2023	P6
A	RESIDENTIAL BURGLARY	2200 E SHARP AVE	2/22/2023	P6
C	THEFT 2D ALL OTHER	2500 E SINTO AVE	2/25/2023	P5
C	THEFT 2D FROM MOTOR VEHICLE	1600 E SOUTH RIVERTON AVE	2/23/2023	P5
C	THEFT 3D ALL OTHER	4300 E TRENT AVE	2/22/2023	P5
C	THEFT 3D SHOPLIFTING	3100 E MISSION AVE	2/23/2023	P8

POLICE SUMMARY - Ending: Saturday, February 25, 2023



SE - Southeast District (P6)

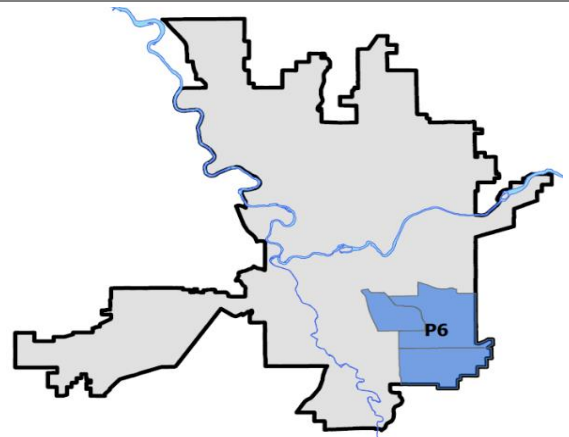
Preliminary IBR Counts

NIBRS Categories (Part 1 Selected)		7 Day Comparison			28 Day Comparison			YTD Comparison		
		Current	Prior	Percent	Current	Prior	Percent	Current	Prior	Percent
Violent	Criminal Homicide	0	0		0	0		0	0	
	Rape	0	0		1	2	-50.00%	3	1	200.00%
	Robbery - Commercial	0	0		0	0		0	1	-100.00%
	Robbery - Person	0	0		0	1	-100.00%	1	0	
	Aggravated Assault - Non DV	0	1	-100.00%	5	0		5	0	
	Aggravated Assault - DV	0	2	-100.00%	4	1	300.00%	5	3	66.67%
Violent Total:		0	3	-100.00%	10	4	150.00%	14	5	180.00%
Property	Burglary - Residential	0	1	-100.00%	1	7	-85.71%	8	16	-50.00%
	Burglary Garage	1	0		1	5	-80.00%	6	4	50.00%
	Burglary Commercial	0	1	-100.00%	1	2	-50.00%	3	2	50.00%
	Larceny	12	12	0.00%	40	57	-29.82%	97	79	22.78%
	Vehicle Theft	3	1	200.00%	12	6	100.00%	18	19	-5.26%
	Arson	0	0		0	0		0	1	-100.00%
Property Total:		16	15	6.67%	55	77	-28.57%	132	121	9.09%
Preliminary Part 1 Crime Totals:		16	18	-11.11%	65	81	-19.75%	146	126	15.87%
Current 7 Day Period:		2/19/2023 - 2/25/2023			Prior 7 Day Period:		2/12/2023 - 2/18/2023			
Current 28 Day Period:		1/29/2023 - 2/25/2023			Prior 28 Day Period:		1/1/2023 - 1/28/2023			
Current YTD Day Period:		1/1/2023 - 2/25/2023			Prior YTD Period:		1/1/2022 - 2/25/2022			

Prepared by SPD Crime Analysis Office - Monday, February 27, 2023

NOTE: SPD moved from UCR to the NIBRS reporting standard on 10/4/16 following the transition to a new RMS System. [Numbers on CompStat reports prior to this date should not be used as a comparison to those on this report.](#) Additional info on these reporting standards can be found on the FBI website: <https://ucr.fbi.gov/nibrs-overview>

This chart represents Preliminary counts of selected crime categories from Police Case Reports. Full statistical analysis to determine the confidence level of this data has not been performed. The % change columns on the preliminary counts differ from the percentage change on the NIBRS crime report, sometimes significantly. The CompStat report is designed for operational use and includes only selected NIBRS categories and coding less complex than full NIBRS rules. Official statistics for these and other NIBRS categories can be found on WASPC & FBI websites once available.



Sunday - Saturday

SE - Southeast District (P6)

2/19/2023 TO 2/25/2023



<u>A/C</u>	<u>Offense Statute</u>	<u>Address</u>	<u>Reported Date</u>	<u>Dist</u>
<u>SPC6LH</u>				
C	BURGLARY 2D GARAGE	3100 S MT VERNON ST	2/22/2023	P6
C	MAIL THEFT	3100 S MT VERNON ST	2/24/2023	P6
C	THEFT 2D ALL OTHER	2700 E 37TH AVE	2/22/2023	P6
C	THEFT 2D ALL OTHER	2500 E 27TH AVE	2/24/2023	P6
C	THEFT 2D FROM MOTOR VEHICLE	3100 S MT VERNON ST	2/21/2023	P6
A	THEFT 3D FROM MOTOR VEHICLE	1600 E 30TH AVE	2/19/2023	P6
C	THEFT 3D FROM MOTOR VEHICLE	3200 E 33RD AVE	2/25/2023	P6
<u>SPC6RW</u>				
C	THEFT 2D FROM MOTOR VEHICLE	1600 S CONKLIN ST	2/22/2023	P6
C	THEFT 3D ALL OTHER	700 E PLATEAU RD	2/23/2023	P6
C	THEFT 3D FROM MOTOR VEHICLE	2000 E ROCKWOOD BLVD	2/22/2023	P6
C	THEFT 3D FROM MOTOR VEHICLE	1100 E 26TH AVE	2/24/2023	
C	THEFT OF MOTOR VEHICLE	1500 S LATAWAH ST	2/19/2023	P7
C	THEFT OF MOTOR VEHICLE	400 E 21ST AVE	2/19/2023	P6
<u>SPC6SG</u>				
C	THEFT 2D FROM MOTOR VEHICLE	2300 E 49TH AVE	2/22/2023	
C	THEFT 3D SHOPLIFTING	4500 S REGAL ST	2/21/2023	P6
C	THEFT OF MOTOR VEHICLE	4300 S PERRY ST	2/21/2023	P6

POLICE SUMMARY - Ending: Saturday, February 25, 2023



SW - Southwest District (P7)

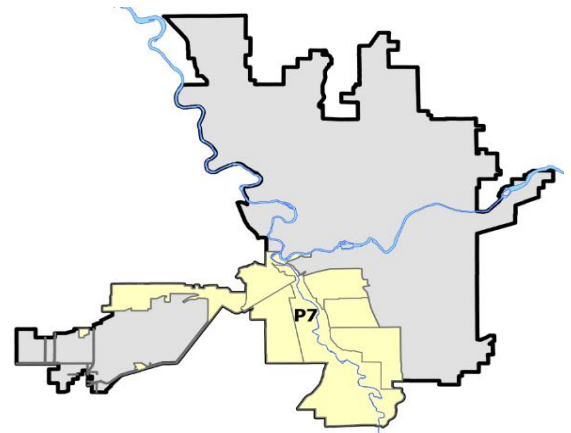
Preliminary IBR Counts

NIBRS Categories (Part 1 Selected)		7 Day Comparison			28 Day Comparison			YTD Comparison		
		Current	Prior	Percent	Current	Prior	Percent	Current	Prior	Percent
Violent	Criminal Homicide	0	0		1	1	0.00%	2	0	
	Rape	0	0		1	2	-50.00%	3	3	0.00%
	Robbery - Commercial	0	1	-100.00%	1	3	-66.67%	4	1	300.00%
	Robbery - Person	0	1	-100.00%	2	0		2	4	-50.00%
	Aggravated Assault - Non DV	0	1	-100.00%	1	7	-85.71%	8	9	-11.11%
	Aggravated Assault - DV	1	0		1	3	-66.67%	4	2	100.00%
Violent Total:		1	3	-66.67%	7	16	-56.25%	23	19	21.05%
Property	Burglary - Residential	1	1	0.00%	3	11	-72.73%	14	7	100.00%
	Burglary Garage	0	1	-100.00%	2	7	-71.43%	9	6	50.00%
	Burglary Commercial	0	1	-100.00%	1	0		1	5	-80.00%
	Larceny	12	12	0.00%	66	80	-17.50%	146	192	-23.96%
	Vehicle Theft	2	1	100.00%	10	9	11.11%	19	31	-38.71%
	Arson	0	0		0	0		0	0	
Property Total:		15	16	-6.25%	82	107	-23.36%	189	241	-21.58%
Preliminary Part 1 Crime Totals:		16	19	-15.79%	89	123	-27.64%	212	260	-18.46%
Current 7 Day Period:		2/19/2023 - 2/25/2023			Prior 7 Day Period:		2/12/2023 - 2/18/2023			
Current 28 Day Period:		1/29/2023 - 2/25/2023			Prior 28 Day Period:		1/1/2023 - 1/28/2023			
Current YTD Day Period:		1/1/2023 - 2/25/2023			Prior YTD Period:		1/1/2022 - 2/25/2022			

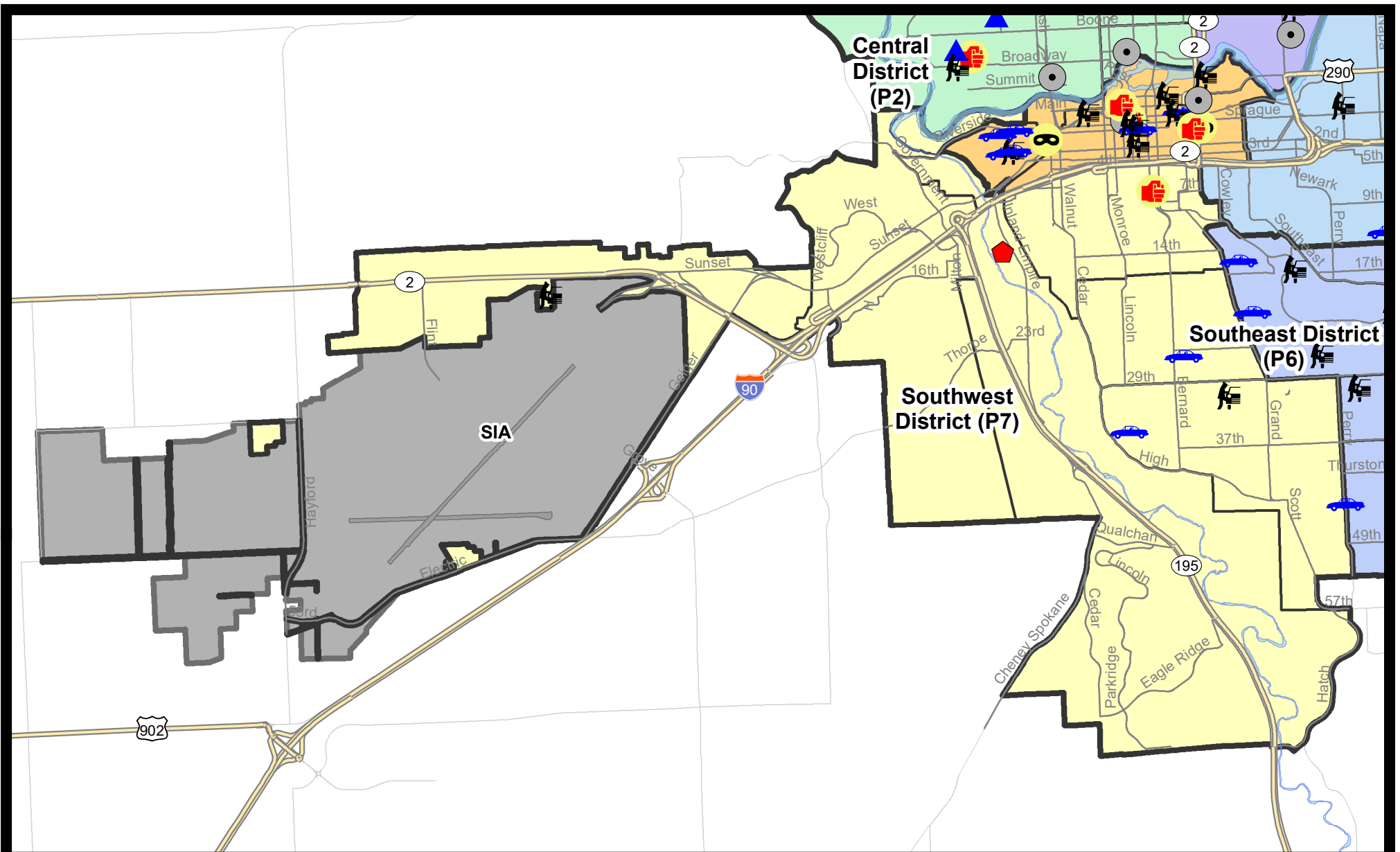
Prepared by SPD Crime Analysis Office - Monday, February 27, 2023

NOTE: SPD moved from UCR to the NIBRS reporting standard on 10/4/16 following the transition to a new RMS System. [Numbers on CompStat reports prior to this date should not be used as a comparison to those on this report.](#) Additional info on these reporting standards can be found on the FBI website: <https://ucr.fbi.gov/nibrs-overview>

This chart represents Preliminary counts of selected crime categories from Police Case Reports. Full statistical analysis to determine the confidence level of this data has not been performed. The % change columns on the preliminary counts differ from the percentage change on the NIBRS crime report, sometimes significantly. The CompStat report is designed for operational use and includes only selected NIBRS categories and coding less complex than full NIBRS rules. Official statistics for these and other NIBRS categories can be found on WASPC & FBI websites once available.



Note: On 1/8/23 boundary changes were implemented that incorporated portions of P7 into the Downtown DAVID Sector (SPD8BA SPD8PV); Consequently activity in P7 will appear lower if compared to printed CompStat reports prior to 1/8/23



City of Spokane
Southwest District (P7)
Selected
Crime Types
2023-02-19 to 2023-02-25

Prepared By:
Crime Analysis Unit
Spokane Police Department

Legend

NIBRS Events



Robbery Commercial

Robbery Person

Aggravated Assault

Burglary Residential

Burglary Garage

Burglary Commercial

Vehicle Prowling

Vehicle Theft

Arson

Cases Represent LERMS Crime Codes
 Points may indicate multiple events
 Note: Veh Prowl is only Larceny category displayed



For Additional Information on Incidents
 pertaining to an Area, Trend, or Pattern
 Contact Information Analysis

0 0.2 0.4 0.6 0.8 1 1.2 1.4 1.6 Miles



THIS IS NOT A LEGAL DOCUMENT:
 The information shown on this map is compiled
 from various sources and is subject to constant
 revision. Information shown on this map should
 not be used to determine the location of facilities
 in relationship to property lines, section lines,
 streets, etc.



Sunday - Saturday

SE - Southwest District (P7)

2/19/2023 TO 2/25/2023



<u>A/C</u>	<u>Offense Statute</u>	<u>Address</u>	<u>Reported Date</u>	<u>Dist</u>
<u>SPC7CH</u>				
C	HARASSMENT FELONY WEAPON INVOLVED	400 W 7TH AVE	2/21/2023	P7
C	THEFT 2D ALL OTHER	400 W 7TH AVE	2/21/2023	P7
C	THEFT 2D ALL OTHER	1100 W 11TH AVE	2/24/2023	P7
C	THEFT 2D FROM BUILDING	1000 W 7TH AVE	2/19/2023	P7
C	THEFT 2D VEHICLE PARTS AND ACCESSORIES	600 S LINCOLN ST	2/24/2023	P7
C	THEFT 2D VEHICLE PARTS AND ACCESSORIES	300 W 4TH AVE	2/23/2023	
C	THEFT 3D FROM BUILDING	800 W 5TH AVE	2/20/2023	P7
C	THEFT 3D VEHICLE PARTS AND ACCESSORIES	600 S LINCOLN ST	2/21/2023	P7
<u>SPC7CS</u>				
C	THEFT 2D FROM MOTOR VEHICLE	3000 S MANITO BLVD	2/19/2023	P7
C	THEFT 3D ALL OTHER	1300 E 39TH AVE	2/21/2023	
C	THEFT 3D SHOPLIFTING	800 E 29TH AVE	2/21/2023	P8
C	THEFT OF MOTOR VEHICLE	900 W 33RD AVE	2/22/2023	P7
<u>SPC7LC</u>				
C	RESIDENTIAL BURGLARY	2100 W 13TH AVE	2/20/2023	P7
C	THEFT 3D ALL OTHER	1400 E BLACKWOOD LN	2/22/2023	P7
<u>SPC7MC</u>				
A	THEFT OF MOTOR VEHICLE	100 W 26TH AVE	2/22/2023	P7
<u>SPC7WP</u>				
C	THEFT 2D FROM MOTOR VEHICLE	1600 S SPOTTED RD	2/21/2023	P7

SPOKANE POLICE DEPARTMENT

Downtown Precinct

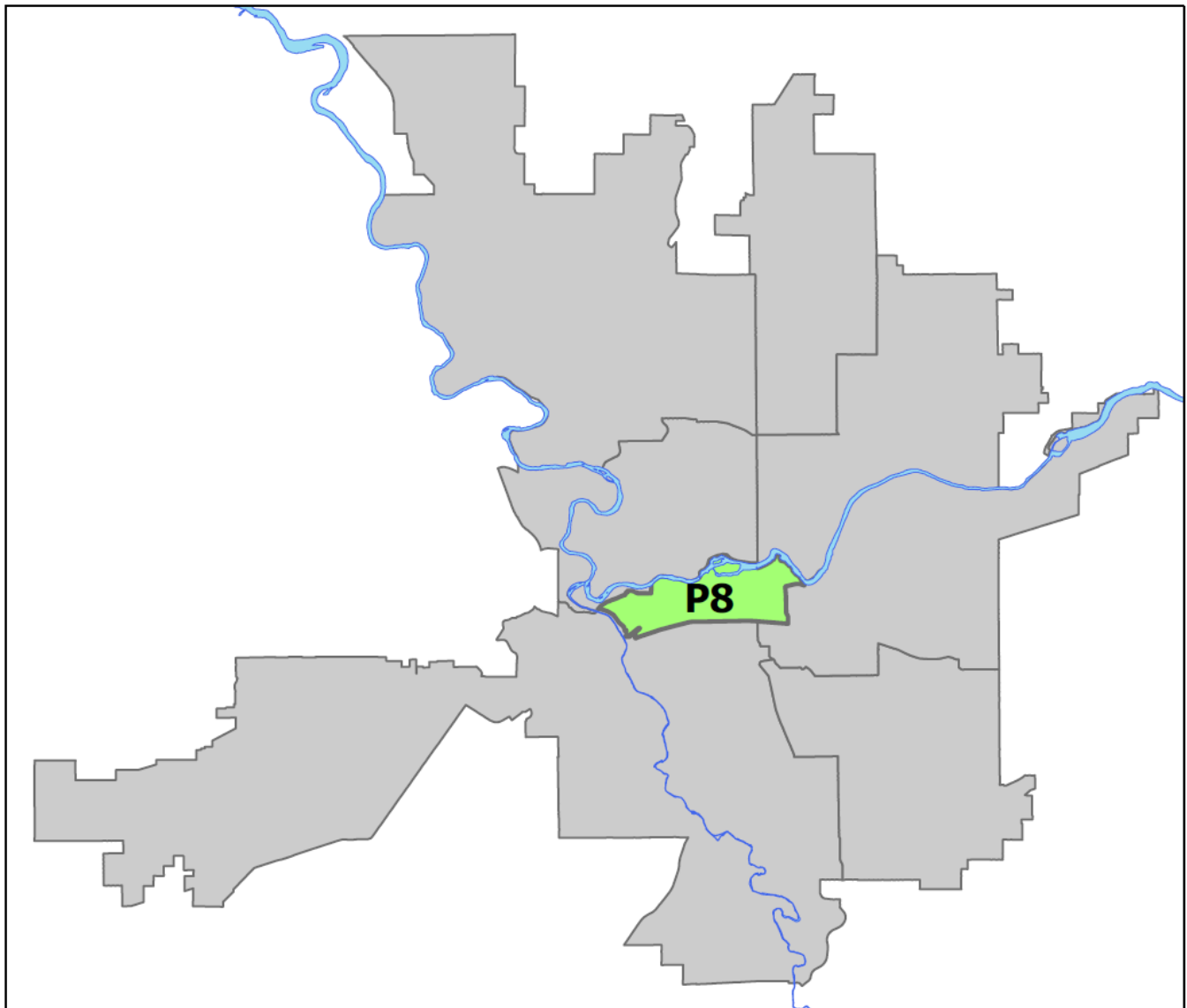
DAVID Sector



PSA Commander

Captain David Singley

Downtown District (P8)



POLICE SUMMARY - Ending: Saturday, February 25, 2023

DOWNTOWN PRECINCT (P8) DAVID SECTOR



Preliminary IBR Counts

NIBRS Categories (Part 1 Selected)		7 Day Comparison			28 Day Comparison			YTD Comparison		
		Current	Prior	Percent	Current	Prior	Percent	Current	Prior	Percent
Violent	Criminal Homicide	0	0		0	0		0	0	
	Rape	0	0		3	3	0.00%	6	9	-33.33%
	Robbery - Commercial	0	1	-100.00%	2	1	100.00%	3	4	-25.00%
	Robbery - Person	2	2	0.00%	7	5	40.00%	12	4	200.00%
	Aggravated Assault - Non DV	2	3	-33.33%	14	10	40.00%	24	16	50.00%
	Aggravated Assault - DV	1	0		2	3	-33.33%	5	4	25.00%
Violent Total:		5	6	-16.67%	28	22	27.27%	50	37	35.14%
Property	Burglary - Residential	0	0		3	3	0.00%	6	9	-33.33%
	Burglary Garage	0	1	-100.00%	2	0		2	1	100.00%
	Burglary Commercial	2	1	100.00%	9	5	80.00%	14	14	0.00%
	Larceny	22	24	-8.33%	91	102	-10.78%	193	323	-40.25%
	Vehicle Theft	6	3	100.00%	11	6	83.33%	17	32	-46.88%
	Arson	0	0		3	4	-25.00%	7	1	600.00%
Property Total:		30	29	3.45%	119	120	-0.83%	239	380	-37.11%
Preliminary Part 1 Crime Totals:		35	35	0.00%	147	142	3.52%	289	417	-30.70%
Current 7 Day Period:		2/19/2023 - 2/25/2023			Prior 7 Day Period:		2/12/2023 - 2/18/2023			
Current 28 Day Period:		1/29/2023 - 2/25/2023			Prior 28 Day Period:		1/1/2023 - 1/28/2023			
Current YTD Day Period:		1/1/2023 - 2/25/2023			Prior YTD Period:		1/1/2022 - 2/25/2022			

Prepared by SPD Crime Analysis Office - Monday, February 27, 2023

NOTE: SPD moved from UCR to the NIBRS reporting standard on 10/4/16 following the transition to a new RMS System. [Numbers on CompStat reports prior to this date should not be used as a comparison to those on this report.](#) Additional info on these reporting standards can be found on the FBI website: <https://ucr.fbi.gov/nibrs-overview>

This chart represents Preliminary counts of selected crime categories from Police Case Reports. Full statistical analysis to determine the confidence level of this data has not been performed. The % change columns on the preliminary counts differ from the percentage change on the NIBRS crime report, sometimes significantly. The CompStat report is designed for operational use and includes only selected NIBRS categories and coding less complex than full NIBRS rules. Official statistics for these and other NIBRS categories can be found on WASPC & FBI websites once available.



Note: On 1/8/23 boundary changes incorporated portions of P7 into the Downtown Precinct (SPD8BA and SPD8PV); Consequently activity in P8 will appear higher if compared to printed CompStat reports prior to 1/8/23

Sunday - Saturday

2/19/2023 TO 2/25/2023

SW - Downtown District (P8)



<u>A/C</u>	<u>Offense Statute</u>	<u>Address</u>	<u>Reported Date</u>	<u>Dist</u>
<u>SPD8BA</u>				
A	ROBBERY 2D PERSON	1600 W PACIFIC AVE	2/20/2023	P8
C	THEFT 3D FROM MOTOR VEHICLE	100 S CANNON ST	2/20/2023	P7
C	THEFT OF A FIREARM FROM BUILDING	1900 W RIVERSIDE AVE	2/22/2023	P8
A	THEFT OF MOTOR VEHICLE	100 S CANNON ST	2/20/2023	P7
C	THEFT OF MOTOR VEHICLE	2100 W 1ST AVE	2/20/2023	P8
A	THEFT OF MOTOR VEHICLE	S CHESTNUT ST / W 2ND AVE	2/21/2023	P8
C	THEFT OF MOTOR VEHICLE	1900 W RIVERSIDE AVE	2/21/2023	P8
<u>SPD8EC</u>				
C	BURGLARY 2D COMMERCIAL	200 N DIVISION ST	2/25/2023	P6
C	MAIL THEFT	100 E 3RD AVE	2/22/2023	P8
C	ROBBERY 1D PERSON	0 E 1ST AVE	2/19/2023	P8
<u>SPD8RS</u>				
C	ASSAULT 2D	800 W MAIN AVE	2/20/2023	P8
C	ASSAULT 2D	700 W RIVERSIDE AVE	2/22/2023	P8
C	ASSAULT 2D	100 S STATE ST	2/25/2023	P8
C	BURGLARY 2D COMMERCIAL	0 N POST ST	2/19/2023	P8
C	THEFT 1D FROM MOTOR VEHICLE	W SPOKANE FALLS BLVD / N BERNARD ST	2/25/2023	P8
C	THEFT 1D VEHICLE PARTS AND ACCESSORIES	W 1ST AVE / S HOWARD ST	2/19/2023	P8
C	THEFT 2D FROM BUILDING	100 S HOWARD ST	2/22/2023	P8
C	THEFT 2D FROM BUILDING	400 W MAIN AVE	2/25/2023	P8
C	THEFT 2D SHOPLIFTING	700 W MAIN AVE	2/20/2023	
C	THEFT 3D ALL OTHER	700 W RIVERSIDE AVE	2/21/2023	P8
C	THEFT 3D ALL OTHER	0 W 2ND AVE	2/22/2023	P8
C	THEFT 3D ALL OTHER	500 S CANNON ST	2/23/2023	P8
C	THEFT 3D FROM BUILDING	0 S POST ST	2/20/2023	P8
C	THEFT 3D FROM BUILDING	200 W RIVERSIDE AVE	2/20/2023	P8
C	THEFT 3D FROM BUILDING	300 S ADAMS ST	2/24/2023	P8
C	THEFT 3D FROM MOTOR VEHICLE	W SPRAGUE AVE / N WALL ST	2/19/2023	P8
C	THEFT 3D FROM MOTOR VEHICLE	200 W RIVERSIDE AVE	2/19/2023	P8
C	THEFT 3D FROM MOTOR VEHICLE	100 S HOWARD ST	2/21/2023	P8
C	THEFT 3D FROM MOTOR VEHICLE	1100 W RIVERSIDE AVE	2/23/2023	P8
C	THEFT 3D FROM MOTOR VEHICLE	S HOWARD ST / W 1ST AVE	2/19/2023	
C	THEFT 3D SHOPLIFTING	700 W MAIN AVE	2/20/2023	P8
C	THEFT 3D VEHICLE PARTS AND ACCESSORIES	400 N RIVERPOINT BLVD	2/21/2023	P8
C	THEFT OF A FIREARM FROM MOTOR VEHICLE	400 N RIVERPOINT BLVD	2/21/2023	P8
C	THEFT OF MOTOR VEHICLE	W 1ST AVE / S HOWARD ST	2/19/2023	P8
C	THEFT OF MOTOR VEHICLE	200 W RIVERSIDE AVE	2/20/2023	P8

POLICE SUMMARY - Ending: Saturday, February 25, 2023



Other Jurisdiction or Unk District

Preliminary IBR Counts

NIBRS Categories (Part 1 Selected)		7 Day Comparison			28 Day Comparison			YTD Comparison		
		Current	Prior	Percent	Current	Prior	Percent	Current	Prior	Percent
Violent	Criminal Homicide	0	0		0	0		0	0	
	Rape	0	1	-100.00%	1	1	0.00%	2	1	100.00%
	Robbery - Commercial	0	0		0	0		0	0	
	Robbery - Person	0	0		0	1	-100.00%	1	0	
	Aggravated Assault - Non DV	0	0		0	0		0	0	
	Aggravated Assault - DV	0	0		0	0		0	1	-100.00%
Violent Total:		0	1	-100.00%	1	2	-50.00%	3	2	50.00%
Property	Burglary - Residential	0	0		0	0		0	0	
	Burglary Garage	0	2	-100.00%	2	0		2	0	
	Burglary Commercial	0	0		0	0		0	0	
	Larceny	0	20	-100.00%	48	3	1500.00%	51	7	628.57%
	Vehicle Theft	0	0		0	0		0	1	-100.00%
	Arson	0	0		0	0		0	0	
Property Total:		0	22	-100.00%	50	3	1566.67%	53	8	562.50%
Preliminary Part 1 Crime Totals:		0	23	-100.00%	51	5	920.00%	56	10	460.00%
Current 7 Day Period:		2/19/2023 - 2/25/2023			Prior 7 Day Period:		2/12/2023 - 2/18/2023			
Current 28 Day Period:		1/29/2023 - 2/25/2023			Prior 28 Day Period:		1/1/2023 - 1/28/2023			
Current YTD Day Period:		1/1/2023 - 2/25/2023			Prior YTD Period:		1/1/2022 - 2/25/2022			

Prepared by SPD Crime Analysis Office - Monday, February 27, 2023

NOTE: SPD moved from UCR to the NIBRS reporting standard on 10/4/16 following the transition to a new RMS System. [Numbers on CompStat reports prior to this date should not be used as a comparison to those on this report.](#) Additional info on these reporting standards can be found on the FBI website: <https://ucr.fbi.gov/nibrs-overview>

This chart represents Preliminary counts of selected crime categories from Police Case Reports. Full statistical analysis to determine the confidence level of this data has not been performed. The % change columns on the preliminary counts differ from the percentage change on the NIBRS crime report, sometimes significantly. The CompStat report is designed for operational use and includes only selected NIBRS categories and coding less complex than full NIBRS rules. Official statistics for these and other NIBRS categories can be found on WASPC & FBI websites once available.

Sunday - Saturday

2/19/2023 TO 2/25/2023

Other Jurisdiction/Unk District



<u>A/C</u>	<u>Offense Statute</u>	<u>Address</u>	<u>Reported Date</u>	<u>Dist</u>
------------	------------------------	----------------	----------------------	-------------

#Type!				#Typ
--------	--	--	--	------