

SPOKANE POLICE DEPARTMENT

PRELIMINARY CITYWIDE **IBR** CRIME REPORT



Preliminary IBR Counts

CHIEF OF POLICE

Craig Meidl

Period Ending: Saturday, February 18, 2023

NIBRS Categories (Part 1 Selected)		7 Day Comparison			28 Day Comparison			YTD Comparison		
		Current	Prior	Percent	Current	Prior	Percent	Current	Prior	Percent
Violent	Criminal Homicide	0	2	-100.00%	2	3	-33.33%	3	2	50.00%
	Rape	5	6	-16.67%	19	13	46.15%	31	30	3.33%
	Robbery - Commercial	2	4	-50.00%	7	8	-12.50%	13	16	-18.75%
	Robbery - Person	7	2	250.00%	11	14	-21.43%	23	25	-8.00%
	Aggravated Assault - Non DV	12	14	-14.29%	57	40	42.50%	87	63	38.10%
	Aggravated Assault - DV	9	12	-25.00%	33	28	17.86%	50	48	4.17%
Violent Total:		35	40	-12.50%	129	106	21.70%	207	184	12.50%
Property	Burglary - Residential	14	22	-36.36%	70	111	-36.94%	150	112	33.93%
	Burglary Garage	5	4	25.00%	32	40	-20.00%	64	37	72.97%
	Burglary Commercial	12	14	-14.29%	51	41	24.39%	85	92	-7.61%
	Larceny	208	194	7.22%	742	685	8.32%	1285	1449	-11.32%
	Vehicle Theft	20	29	-31.03%	103	137	-24.82%	211	236	-10.59%
	Arson	1	2	-50.00%	11	7	57.14%	17	7	142.86%
Property Total:		260	265	-1.89%	1009	1021	-1.18%	1812	1933	-6.26%
Preliminary Part 1 Crime Totals:		295	305	-3.28%	1138	1127	0.98%	2019	2117	-4.63%
Current 7 Day Period:		2/12/2023 - 2/18/2023			Prior 7 Day Period:		2/5/2023 - 2/11/2023			
Current 28 Day Period:		1/22/2023 - 2/18/2023			Prior 28 Day Period:		12/25/2022 - 1/21/2023			
Current YTD Day Period:		1/1/2023 - 2/18/2023			Prior YTD Period:		1/1/2022 - 2/18/2022			

Prepared by SPD Crime Analysis Office - Monday, February 20, 2023

NOTE: SPD moved from UCR to the NIBRS reporting standard on 10/4/16 following the transition to a new RMS System. [Numbers on CompStat reports prior to this date should not be used as a comparison to those on this report.](#) Additional info on these reporting standards can be found on the FBI website: <https://ucr.fbi.gov/nibrs-overview>

This chart represents Preliminary counts of selected crime categories from Police Case Reports. Full statistical analysis to determine the confidence level of this data has not been performed. The % change columns on the preliminary counts differ from the percentage change on the NIBRS crime report, sometimes significantly. The CompStat report is designed for operational use and includes only selected NIBRS categories and coding less complex than full NIBRS rules. Official statistics for these and other NIBRS categories can be found on WASPC & FBI websites once available.



SPOKANE POLICE DEPARTMENT

Northwest Precinct

ADAM Sector



PSA Commander

Captain Tom Hendren

Northwest District (P1)

Central District (P2)



POLICE SUMMARY - Ending: Saturday, February 18, 2023

NORTHWEST PRECINCT (P1, P2) ADAM SECTOR



Preliminary IBR Counts

NIBRS Categories (Part 1 Selected)		7 Day Comparison			28 Day Comparison			YTD Comparison		
		Current	Prior	Percent	Current	Prior	Percent	Current	Prior	Percent
Violent	Criminal Homicide	0	1	-100.00%	1	0		1	0	
	Rape	1	1	0.00%	3	2	50.00%	4	6	-33.33%
	Robbery - Commercial	0	0		0	0		0	3	-100.00%
	Robbery - Person	0	0		0	1	-100.00%	1	6	-83.33%
	Aggravated Assault - Non DV	0	1	-100.00%	5	10	-50.00%	12	14	-14.29%
	Aggravated Assault - DV	4	2	100.00%	10	8	25.00%	14	9	55.56%
Violent Total:		5	5	0.00%	19	21	-9.52%	32	38	-15.79%
Property	Burglary - Residential	3	9	-66.67%	26	35	-25.71%	53	25	112.00%
	Burglary Garage	0	3	-100.00%	10	6	66.67%	15	10	50.00%
	Burglary Commercial	2	8	-75.00%	17	5	240.00%	20	20	0.00%
	Larceny	36	41	-12.20%	136	118	15.25%	235	270	-12.96%
	Vehicle Theft	3	2	50.00%	22	34	-35.29%	52	48	8.33%
	Arson	0	1	-100.00%	2	1	100.00%	3	2	50.00%
Property Total:		44	64	-31.25%	213	199	7.04%	378	375	0.80%
Preliminary Part 1 Crime Totals:		49	69	-28.99%	232	220	5.45%	410	413	-0.73%
Current 7 Day Period:		2/12/2023 - 2/18/2023			Prior 7 Day Period:		2/5/2023 - 2/11/2023			
Current 28 Day Period:		1/22/2023 - 2/18/2023			Prior 28 Day Period:		12/25/2022 - 1/21/2023			
Current YTD Day Period:		1/1/2023 - 2/18/2023			Prior YTD Period:		1/1/2022 - 2/18/2022			

Prepared by SPD Crime Analysis Office - Monday, February 20, 2023

NOTE: SPD moved from UCR to the NIBRS reporting standard on 10/4/16 following the transition to a new RMS System. [Numbers on CompStat reports prior to this date should not be used as a comparison to those on this report.](#) Additional info on these reporting standards can be found on the FBI website: <https://ucr.fbi.gov/nibrs-overview>

This chart represents Preliminary counts of selected crime categories from Police Case Reports. Full statistical analysis to determine the confidence level of this data has not been performed. The % change columns on the preliminary counts differ from the percentage change on the NIBRS crime report, sometimes significantly. The CompStat report is designed for operational use and includes only selected NIBRS categories and coding less complex than full NIBRS rules. Official statistics for these and other NIBRS categories can be found on WASPC & FBI websites once available.



Note: On 1/8/23 boundary changes were implemented dividing the North Precinct into two (NW and NE). The Northwest Precinct ADAM Sector consists of P1 and P2; Consequently this page did not exist on printed CompStat reports prior to 1/8/23

POLICE SUMMARY - Ending: Saturday, February 18, 2023



NW - Northwest District (P1)

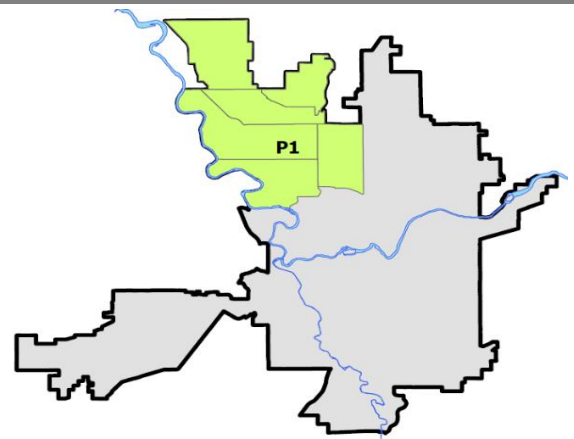
Preliminary IBR Counts

NIBRS Categories (Part 1 Selected)		7 Day Comparison			28 Day Comparison			YTD Comparison		
		Current	Prior	Percent	Current	Prior	Percent	Current	Prior	Percent
Violent	Criminal Homicide	0	0		0	0		0	0	
	Rape	1	1	0.00%	2	0		2	3	-33.33%
	Robbery - Commercial	0	0		0	0		0	2	-100.00%
	Robbery - Person	0	0		0	1	-100.00%	1	4	-75.00%
	Aggravated Assault - Non DV	0	1	-100.00%	3	6	-50.00%	6	6	0.00%
	Aggravated Assault - DV	3	0		5	5	0.00%	8	3	166.67%
Violent Total:		4	2	100.00%	10	12	-16.67%	17	18	-5.56%
Property	Burglary - Residential	0	4	-100.00%	14	20	-30.00%	29	14	107.14%
	Burglary Garage	0	1	-100.00%	4	2	100.00%	5	5	0.00%
	Burglary Commercial	1	4	-75.00%	10	3	233.33%	12	7	71.43%
	Larceny	16	19	-15.79%	66	56	17.86%	114	110	3.64%
	Vehicle Theft	0	2	-100.00%	7	13	-46.15%	18	20	-10.00%
	Arson	0	0		1	0		1	0	
Property Total:		17	30	-43.33%	102	94	8.51%	179	156	14.74%
Preliminary Part 1 Crime Totals:		21	32	-34.38%	112	106	5.66%	196	174	12.64%
Current 7 Day Period:		2/12/2023 - 2/18/2023			Prior 7 Day Period:		2/5/2023 - 2/11/2023			
Current 28 Day Period:		1/22/2023 - 2/18/2023			Prior 28 Day Period:		12/25/2022 - 1/21/2023			
Current YTD Day Period:		1/1/2023 - 2/18/2023			Prior YTD Period:		1/1/2022 - 2/18/2022			

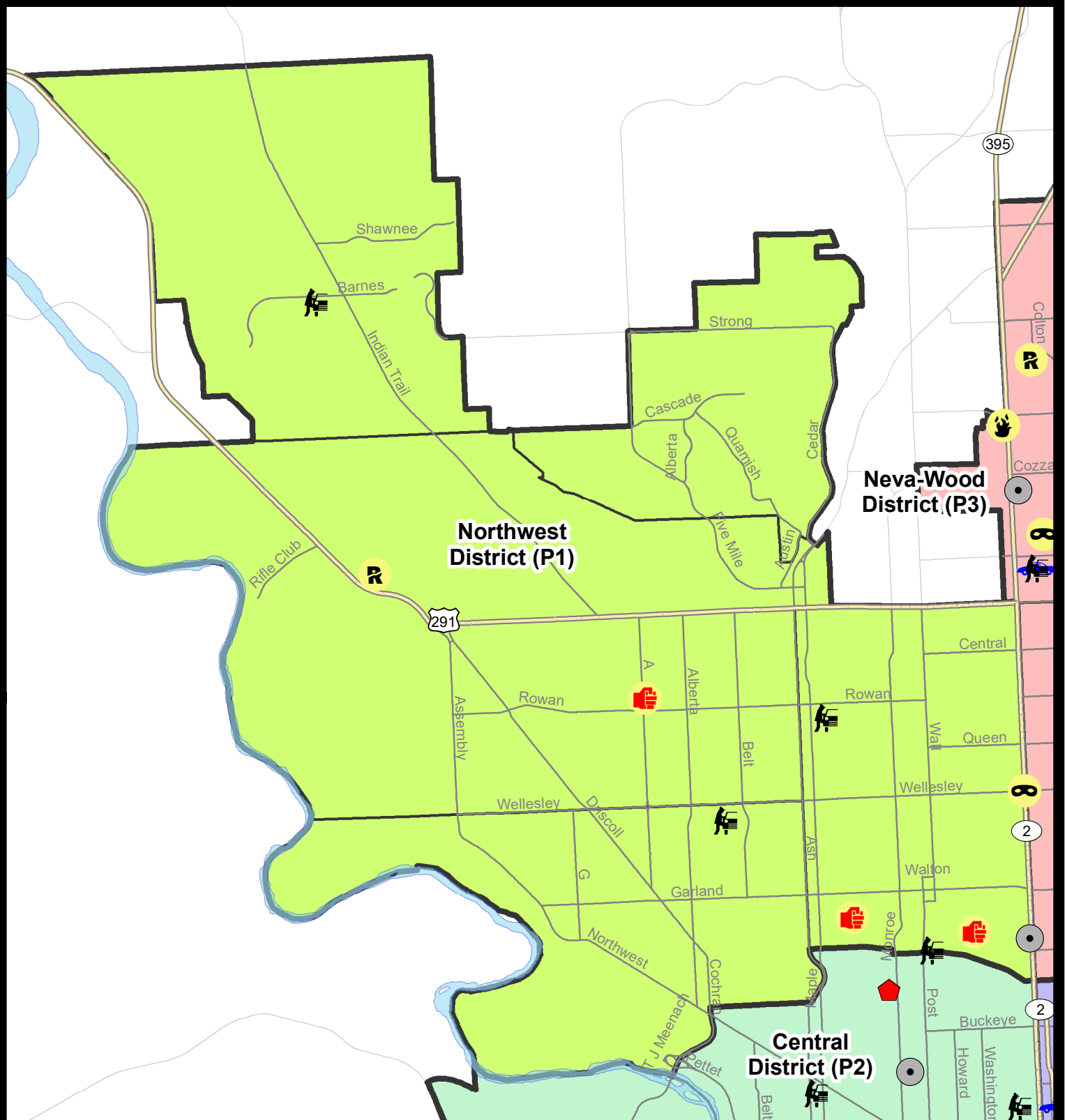
Prepared by SPD Crime Analysis Office - Monday, February 20, 2023

NOTE: SPD moved from UCR to the NIBRS reporting standard on 10/4/16 following the transition to a new RMS System. [Numbers on CompStat reports prior to this date should not be used as a comparison to those on this report.](#) Additional info on these reporting standards can be found on the FBI website: <https://ucr.fbi.gov/nibrs-overview>

This chart represents Preliminary counts of selected crime categories from Police Case Reports. Full statistical analysis to determine the confidence level of this data has not been performed. The % change columns on the preliminary counts differ from the percentage change on the NIBRS crime report, sometimes significantly. The CompStat report is designed for operational use and includes only selected NIBRS categories and coding less complex than full NIBRS rules. Official statistics for these and other NIBRS categories can be found on WASPC & FBI websites once available.



Note: On 1/8/23 a boundary change to P1 added a portion of the prior area to P2 (SPA2EG); Consequently activity in P1 will appear a bit lower if compared to printed CompStat reports prior to 1/8/23



City of Spokane
Northwest District (P1)
Selected
Crime Codes
2023-02-12 to 2023-02-18
 Prepared By:
 Crime Analysis Unit
 Spokane Police Department

Legend

NIBRS Events



Criminal Homicide



Rape



Robbery Commercial



Robbery Person



Aggravated Assault



Burglary Residential



Burglary Garage



Burglary Commercial



Vehicle Prowling



Vehicle Theft



Arson



Cases Represent LERMS Crime Codes
 Points may indicate multiple events
 Note: Veh Prowl is only Larceny displayed

For Additional Information on
 Incidents pertaining to an
 Area, Trend, or Pattern
 Contact Information Analysis

0 0.25 0.5 1 Miles



THIS IS NOT A LEGAL DOCUMENT:
 The information shown on this map is compiled
 from various sources and is subject to constant
 revision. Information shown on this map should
 not be used to determine the location of facilities
 in relationship to property lines, section lines,
 streets, etc.

Sunday - Saturday

NW - Northwest District (P1)

2/12/2023 TO 2/18/2023



<u>A/C</u>	<u>Offense Statute</u>	<u>Address</u>	<u>Reported Date</u>	<u>Dist</u>
<u>SPA1AD</u>				
C	MAIL THEFT	4000 N ELGIN ST	2/13/2023	P1
C	THEFT 2D FROM BUILDING	2300 W WELLESLEY AVE	2/12/2023	P1
C	THEFT 2D FROM BUILDING	2500 W WELLESLEY AVE	2/13/2023	P1
C	THEFT 2D FROM MOTOR VEHICLE	2300 W WELLESLEY AVE	2/18/2023	P1
C	THEFT 3D ALL OTHER	3000 W CLEVELAND AVE	2/13/2023	P1
C	THEFT 3D SHOPLIFTING	N ALBERTA ST / W WELLESLEY AVE	2/17/2023	P1
C	THEFT 3D SHOPLIFTING	2300 W WELLESLEY AVE	2/17/2023	
<u>SPA1BS</u>				
C	RAPE 1D		2/17/2023	P1
C	THEFT WITH INTENT TO RESELL	4100 W JANICE AVE	2/15/2023	P1
<u>SPA1IT</u>				
C	THEFT 3D FROM MOTOR VEHICLE	5400 W BARNES RD	2/16/2023	P1
<u>SPA1NH</u>				
C	ASSAULT 4D WEAPON	400 W GLASS AVE	2/17/2023	P1
C	BURGLARY 2D COMMERCIAL	3400 N DIVISION ST	2/12/2023	P4
C	HARASSMENT FELONY WEAPON INVOLVED	1300 W KIERNAN AVE	2/12/2023	P1
C	THEFT 2D FROM BUILDING	1000 W GARLAND AVE	2/12/2023	P1
C	THEFT 2D FROM MOTOR VEHICLE	700 W CORA AVE	2/15/2023	P1
C	THEFT 2D FROM MOTOR VEHICLE	5300 N WALNUT ST	2/18/2023	P1
C	THEFT 2D SHOPLIFTING	1000 W WELLESLEY AVE	2/16/2023	
C	THEFT 3D ALL OTHER	1000 W WELLESLEY AVE	2/16/2023	
C	THEFT 3D ALL OTHER	4900 N CEDAR ST	2/18/2023	
<u>SPA1NW</u>				
C	ASSAULT 2D	5600 N A ST	2/14/2023	P4
C	THEFT 3D ALL OTHER	1700 W WELLESLEY AVE	2/17/2023	

POLICE SUMMARY - Ending: Saturday, February 18, 2023



NW - North Central District (P2)

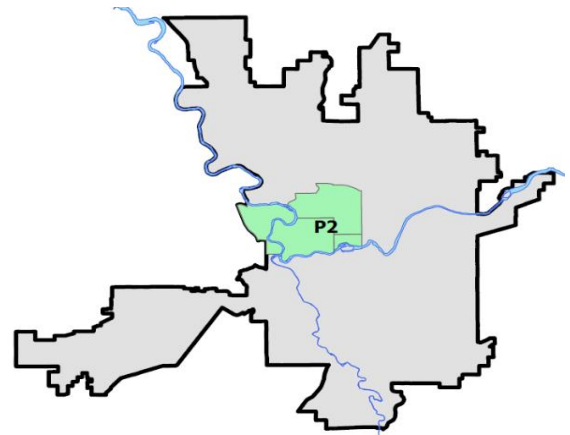
Preliminary IBR Counts

NIBRS Categories (Part 1 Selected)		7 Day Comparison			28 Day Comparison			YTD Comparison		
		Current	Prior	Percent	Current	Prior	Percent	Current	Prior	Percent
Violent	Criminal Homicide	0	1	-100.00%	1	0		1	0	
	Rape	0	0		1	2	-50.00%	2	3	-33.33%
	Robbery - Commercial	0	0		0	0		0	1	-100.00%
	Robbery - Person	0	0		0	0		0	2	-100.00%
	Aggravated Assault - Non DV	0	0		2	4	-50.00%	6	8	-25.00%
	Aggravated Assault - DV	1	2	-50.00%	5	3	66.67%	6	6	0.00%
Violent Total:		1	3	-66.67%	9	9	0.00%	15	20	-25.00%
Property	Burglary - Residential	3	5	-40.00%	12	15	-20.00%	24	11	118.18%
	Burglary Garage	0	2	-100.00%	6	4	50.00%	10	5	100.00%
	Burglary Commercial	1	4	-75.00%	7	2	250.00%	8	13	-38.46%
	Larceny	20	22	-9.09%	70	62	12.90%	121	160	-24.38%
	Vehicle Theft	3	0		15	21	-28.57%	34	28	21.43%
	Arson	0	1	-100.00%	1	1	0.00%	2	2	0.00%
Property Total:		27	34	-20.59%	111	105	5.71%	199	219	-9.13%
Preliminary Part 1 Crime Totals:		28	37	-24.32%	120	114	5.26%	214	239	-10.46%
Current 7 Day Period:		2/12/2023 - 2/18/2023			Prior 7 Day Period:		2/5/2023 - 2/11/2023			
Current 28 Day Period:		1/22/2023 - 2/18/2023			Prior 28 Day Period:		12/25/2022 - 1/21/2023			
Current YTD Day Period:		1/1/2023 - 2/18/2023			Prior YTD Period:		1/1/2022 - 2/18/2022			

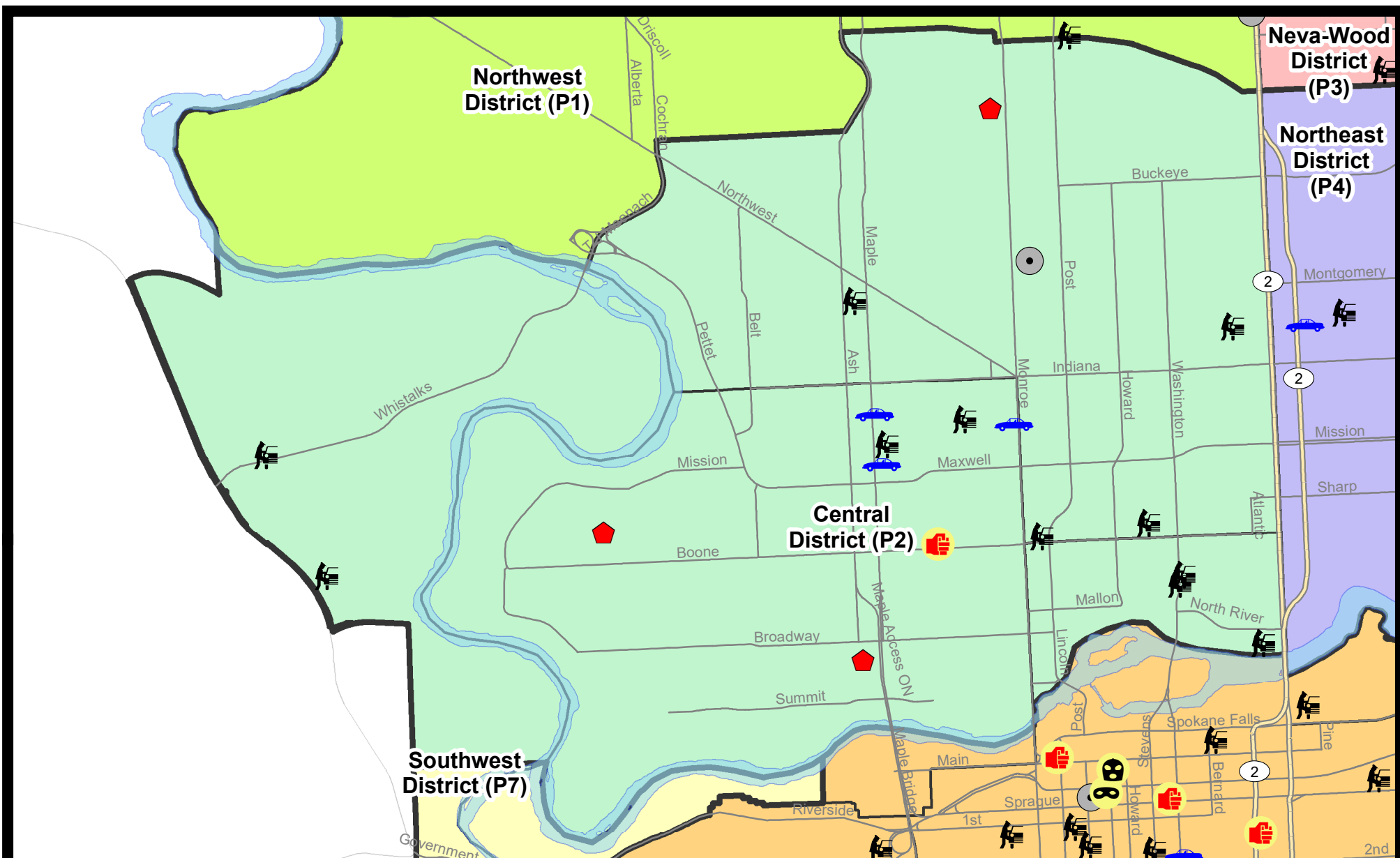
Prepared by SPD Crime Analysis Office - Monday, February 20, 2023

NOTE: SPD moved from UCR to the NIBRS reporting standard on 10/4/16 following the transition to a new RMS System. [Numbers on CompStat reports prior to this date should not be used as a comparison to those on this report.](#) Additional info on these reporting standards can be found on the FBI website: <https://ucr.fbi.gov/nibrs-overview>

This chart represents Preliminary counts of selected crime categories from Police Case Reports. Full statistical analysis to determine the confidence level of this data has not been performed. The % change columns on the preliminary counts differ from the percentage change on the NIBRS crime report, sometimes significantly. The CompStat report is designed for operational use and includes only selected NIBRS categories and coding less complex than full NIBRS rules. Official statistics for these and other NIBRS categories can be found on WASPC & FBI websites once available.



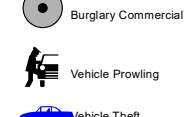

Note: On 1/8/23 a boundary change to P2 added a portion of the P1 area into P2 (SPA2EG); Consequently activity in P2 will appear a bit higher if compared to printed CompStat reports prior to 1/8/23



City of Spokane
Central District (P2)
Selected
Crime Types
2023-02-12 to 2023-02-18
 Prepared By:
 Crime Analysis Unit
 Spokane Police Department

Legend

NIBRS Events



Cases Represent LERMS Crime Codes
 Points may indicate multiple events
 Note: Veh Prowl is only Larceny category displayed



For Additional Information on Incidents
 pertaining to an Area, Trend, or Pattern
 Contact Information Analysis

0 0.2 0.4 0.6 Miles



THIS IS NOT A LEGAL DOCUMENT:
 The information shown on this map is compiled
 from various sources and is subject to constant
 revision. Information shown on this map should
 not be used to determine the location of facilities
 in relationship to property lines, section lines,
 streets, etc.

Sunday - Saturday

NW - Central District (P2)

2/12/2023 TO 2/18/2023



<u>A/C</u>	<u>Offense Statute</u>	<u>Address</u>	<u>Reported Date</u>	<u>Dist</u>
<u>SPA2EG</u>				
C	BURGLARY 2D COMMERCIAL	900 W CARLISLE AVE	2/16/2023	P2
C	RESIDENTIAL BURGLARY	1000 W FREDERICK AVE	2/17/2023	P1
C	THEFT 2D FROM BUILDING	500 W SINTO AVE	2/12/2023	P2
C	THEFT 2D FROM BUILDING	1400 N WALL ST	2/16/2023	
C	THEFT 2D FROM MOTOR VEHICLE	1200 N STEVENS ST	2/17/2023	P2
C	THEFT 3D FROM MOTOR VEHICLE	100 W KNOX AVE	2/13/2023	P2
C	THEFT 3D FROM MOTOR VEHICLE	2200 N ASH ST	2/15/2023	P1
C	THEFT 3D FROM MOTOR VEHICLE	900 W BOONE AVE	2/17/2023	P2
<u>SPA2RS</u>				
C	THEFT 1D FROM MOTOR VEHICLE	100 W NORTH RIVER DR	2/13/2023	P2
C	THEFT 2D FROM MOTOR VEHICLE	N WASHINGTON ST / W CATALDO AVE	2/14/2023	P2
C	THEFT 2D VEHICLE PARTS AND ACCESSORIES	N MONROE ST / W SUMMIT PKWY	2/16/2023	
C	THEFT 3D FROM MOTOR VEHICLE	100 W NORTH RIVER DR	2/14/2023	
C	THEFT 3D FROM MOTOR VEHICLE	900 N WASHINGTON ST	2/16/2023	
<u>SPA2WC</u>				
C	ASSAULT 4D WEAPON	1300 W BOONE AVE	2/12/2023	P2
C	RESIDENTIAL BURGLARY	1700 W COLLEGE AVE	2/14/2023	P2
C	RESIDENTIAL BURGLARY	2700 W SHARP AVE	2/15/2023	P2
C	THEFT 2D ALL OTHER	1100 W MALLON AVE	2/17/2023	P2
C	THEFT 3D ALL OTHER	1800 W DEAN AVE	2/12/2023	P2
C	THEFT 3D ALL OTHER	2200 W SHARP AVE	2/14/2023	P2
C	THEFT 3D FROM BUILDING	800 N SUMMIT BLVD	2/14/2023	P2
C	THEFT 3D FROM BUILDING	900 N ASH ST	2/16/2023	P2
A	THEFT 3D FROM MOTOR VEHICLE	1500 W SPOFFORD AVE	2/18/2023	P2
C	THEFT 3D FROM MOTOR VEHICLE	1200 W AUGUSTA AVE	2/15/2023	
C	THEFT OF MOTOR VEHICLE	1000 W AUGUSTA AVE	2/17/2023	P1
A	THEFT OF MOTOR VEHICLE	1700 N MAPLE ST	2/18/2023	P1
A	THEFT OF MOTOR VEHICLE	1500 W MISSION AVE	2/18/2023	P2
<u>SPA2WH</u>				
C	THEFT 2D FROM MOTOR VEHICLE	1200 N GOVERNMENT WAY	2/12/2023	P2
C	THEFT 3D FROM MOTOR VEHICLE	4100 W WHISTALKS WAY	2/14/2023	P2

SPOKANE POLICE DEPARTMENT

Northeast Precinct

BAKER Sector



PSA Commander

Captain Mark Griffiths

NevaWood District (P3)

Northeast District (P4)



POLICE SUMMARY - Ending: Saturday, February 18, 2023

NORTHEAST PRECINCT (P3, P4) BAKER SECTOR



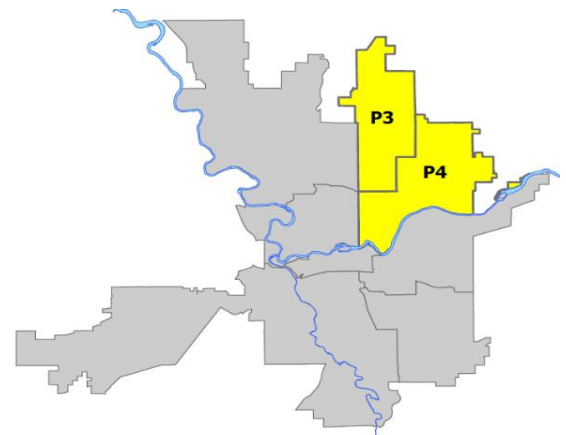
Preliminary IBR Counts

NIBRS Categories (Part 1 Selected)		7 Day Comparison			28 Day Comparison			YTD Comparison		
		Current	Prior	Percent	Current	Prior	Percent	Current	Prior	Percent
Violent	Criminal Homicide	0	0		0	0		0	1	-100.00%
	Rape	1	2	-50.00%	6	1	500.00%	7	6	16.67%
	Robbery - Commercial	0	3	-100.00%	4	3	33.33%	6	8	-25.00%
	Robbery - Person	3	0		3	4	-25.00%	5	9	-44.44%
	Aggravated Assault - Non DV	3	4	-25.00%	17	8	112.50%	24	14	71.43%
	Aggravated Assault - DV	3	6	-50.00%	16	11	45.45%	22	21	4.76%
Violent Total:		10	15	-33.33%	46	27	70.37%	64	59	8.47%
Property	Burglary - Residential	8	11	-27.27%	30	49	-38.78%	61	41	48.78%
	Burglary Garage	1	0		11	17	-35.29%	25	13	92.31%
	Burglary Commercial	6	4	50.00%	14	19	-26.32%	31	41	-24.39%
	Larceny	96	61	57.38%	295	254	16.14%	492	518	-5.02%
	Vehicle Theft	9	14	-35.71%	40	63	-36.51%	90	90	0.00%
	Arson	1	1	0.00%	2	4	-50.00%	5	3	66.67%
Property Total:		121	91	32.97%	392	406	-3.45%	704	706	-0.28%
Preliminary Part 1 Crime Totals:		131	106	23.58%	438	433	1.15%	768	765	0.39%
Current 7 Day Period:		2/12/2023 - 2/18/2023			Prior 7 Day Period:		2/5/2023 - 2/11/2023			
Current 28 Day Period:		1/22/2023 - 2/18/2023			Prior 28 Day Period:		12/25/2022 - 1/21/2023			
Current YTD Day Period:		1/1/2023 - 2/18/2023			Prior YTD Period:		1/1/2022 - 2/18/2022			

Prepared by SPD Crime Analysis Office - Monday, February 20, 2023

NOTE: SPD moved from UCR to the NIBRS reporting standard on 10/4/16 following the transition to a new RMS System. [Numbers on CompStat reports prior to this date should not be used as a comparison to those on this report.](#) Additional info on these reporting standards can be found on the FBI website: <https://ucr.fbi.gov/nibrs-overview>

This chart represents Preliminary counts of selected crime categories from Police Case Reports. Full statistical analysis to determine the confidence level of this data has not been performed. The % change columns on the preliminary counts differ from the percentage change on the NIBRS crime report, sometimes significantly. The CompStat report is designed for operational use and includes only selected NIBRS categories and coding less complex than full NIBRS rules. Official statistics for these and other NIBRS categories can be found on WASPC & FBI websites once available.



Note: On 1/8/23 boundary changes were implemented dividing the North Precinct into two (NW and NE). The Northeast Precinct BAKER Sector consists of P3 and P4; Consequently this page did not exist on printed reports prior to 1/8/23

POLICE SUMMARY - Ending: Saturday, February 18, 2023



NE - Neva-Wood District (P3)

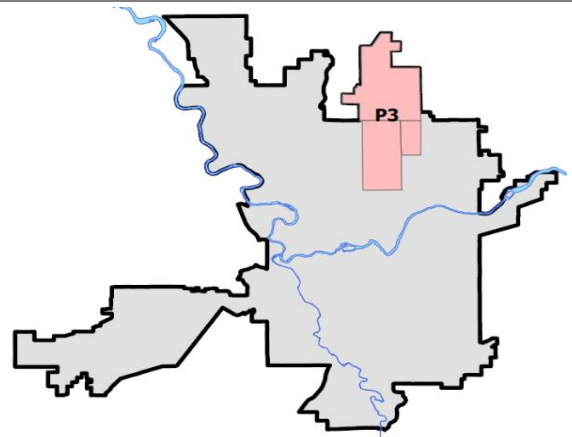
Preliminary IBR Counts

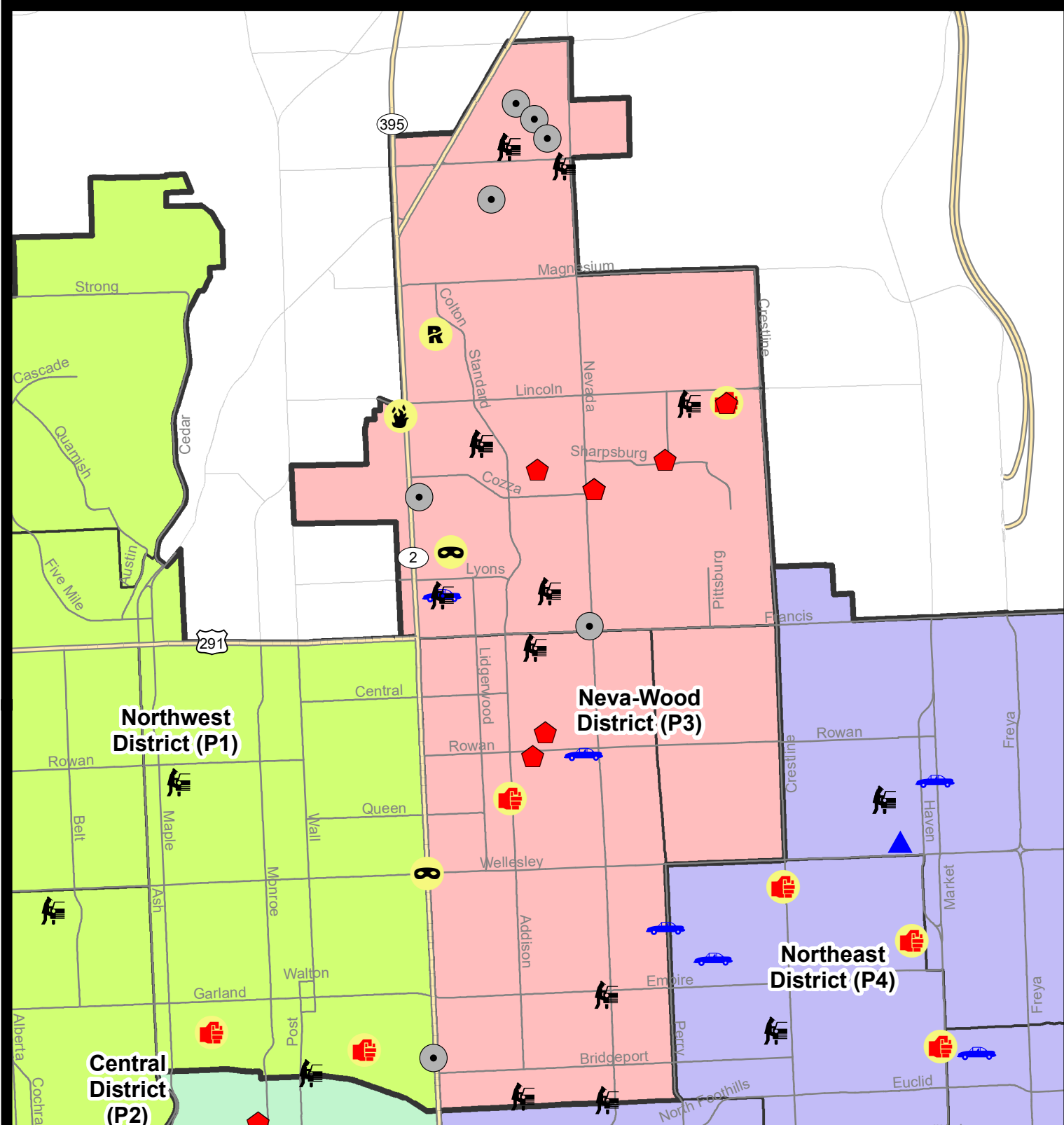
NIBRS Categories (Part 1 Selected)		7 Day Comparison			28 Day Comparison			YTD Comparison		
		Current	Prior	Percent	Current	Prior	Percent	Current	Prior	Percent
Violent	Criminal Homicide	0	0		0	0		0	1	-100.00%
	Rape	1	0		3	1	200.00%	4	2	100.00%
	Robbery - Commercial	0	3	-100.00%	4	2	100.00%	5	7	-28.57%
	Robbery - Person	2	0		2	2	0.00%	3	6	-50.00%
	Aggravated Assault - Non DV	0	3	-100.00%	9	3	200.00%	12	5	140.00%
	Aggravated Assault - DV	2	3	-33.33%	11	5	120.00%	13	9	44.44%
Violent Total:		5	9	-44.44%	29	13	123.08%	37	30	23.33%
Property	Burglary - Residential	8	6	33.33%	19	20	-5.00%	33	19	73.68%
	Burglary Garage	0	0		9	12	-25.00%	18	8	125.00%
	Burglary Commercial	6	4	50.00%	12	13	-7.69%	24	14	71.43%
	Larceny	72	42	71.43%	208	183	13.66%	349	349	0.00%
	Vehicle Theft	3	8	-62.50%	21	39	-46.15%	52	44	18.18%
	Arson	1	1	0.00%	2	2	0.00%	4	2	100.00%
Property Total:		90	61	47.54%	271	269	0.74%	480	436	10.09%
Preliminary Part 1 Crime Totals:		95	70	35.71%	300	282	6.38%	517	466	10.94%
Current 7 Day Period:		2/12/2023 - 2/18/2023			Prior 7 Day Period:		2/5/2023 - 2/11/2023			
Current 28 Day Period:		1/22/2023 - 2/18/2023			Prior 28 Day Period:		12/25/2022 - 1/21/2023			
Current YTD Day Period:		1/1/2023 - 2/18/2023			Prior YTD Period:		1/1/2022 - 2/18/2022			

Prepared by SPD Crime Analysis Office - Monday, February 20, 2023

NOTE: SPD moved from UCR to the NIBRS reporting standard on 10/4/16 following the transition to a new RMS System. [Numbers on CompStat reports prior to this date should not be used as a comparison to those on this report.](#) Additional info on these reporting standards can be found on the FBI website: <https://ucr.fbi.gov/nibrs-overview>

This chart represents Preliminary counts of selected crime categories from Police Case Reports. Full statistical analysis to determine the confidence level of this data has not been performed. The % change columns on the preliminary counts differ from the percentage change on the NIBRS crime report, sometimes significantly. The CompStat report is designed for operational use and includes only selected NIBRS categories and coding less complex than full NIBRS rules. Official statistics for these and other NIBRS categories can be found on WASPC & FBI websites once available.





City of Spokane
Neva-Wood District (P3)
Selected Crime Codes
2023-02-12 to 2023-02-18
 Prepared By:
 Crime Analysis Unit
 Spokane Police Department

Legend

NIBRS Events

Criminal Homicide	Robbery Person	Burglary Commercial
Rape	Aggravated Assault	Vehicle Prowling
Robbery Commercial	Burglary Residential	Vehicle Theft
	Burglary Garage	Arson

For Additional Information on Incidents pertaining to an Area, Trend, or Pattern Contact Information Analysis

*Cases Represent LERMS Crime Codes
 Points may indicate multiple events
 Note: Veh Prowl is only Larceny displayed*

0 0.2 0.4 0.8 Miles

THIS IS NOT A LEGAL DOCUMENT:
 The information shown on this map is compiled from various sources and is subject to constant revision. Information shown on this map should not be used to determine the location of facilities in relationship to property lines, section lines, streets, etc.

Sunday - Saturday

2/12/2023 TO 2/18/2023

NE - Neva-Wood District (P3)



<u>A/C</u>	<u>Offense Statute</u>	<u>Address</u>	<u>Reported Date</u>	<u>Dist</u>
<u>SPB3NL</u>				
C	ASSAULT 4D WEAPON	5200 N ADDISON ST	2/16/2023	P4
C	RESIDENTIAL BURGLARY	500 E NORTH AVE	2/15/2023	P4
C	RESIDENTIAL BURGLARY	600 E NEBRASKA AVE	2/18/2023	P2
C	ROBBERY 1D PERSON	N DIVISION ST / E WELLESLEY AVE	2/16/2023	P1
C	THEFT 2D ALL OTHER	300 E FRANCIS AVE	2/17/2023	P3
C	THEFT 2D FROM MOTOR VEHICLE	900 E EMPIRE AVE	2/12/2023	P3
C	THEFT 2D FROM MOTOR VEHICLE	900 E EUCLID AVE	2/13/2023	P3
C	THEFT 3D ALL OTHER	5500 N DIVISION ST	2/13/2023	P3
C	THEFT 3D ALL OTHER	E LACROSSE AVE / N LIDGERWOOD ST	2/14/2023	P3
C	THEFT 3D ALL OTHER	3700 N NEVADA ST	2/14/2023	
C	THEFT 3D FROM MOTOR VEHICLE	E DECATUR AVE / N STANDARD ST	2/17/2023	P3
C	THEFT 3D SHOPLIFTING	4700 N DIVISION ST	2/15/2023	P8
C	THEFT 3D SHOPLIFTING	4700 N DIVISION ST	2/15/2023	P8
C	THEFT 3D SHOPLIFTING	5800 N DIVISION ST	2/15/2023	P3
C	THEFT 3D SHOPLIFTING	4700 N DIVISION ST	2/15/2023	P2
C	THEFT 3D SHOPLIFTING	4700 N DIVISION ST	2/15/2023	P4
C	THEFT 3D SHOPLIFTING	5500 N DIVISION ST	2/15/2023	P3
C	THEFT 3D SHOPLIFTING	4700 N DIVISION ST	2/15/2023	P4
C	THEFT 3D SHOPLIFTING	5800 N DIVISION ST	2/15/2023	P3
C	THEFT 3D SHOPLIFTING	4700 N DIVISION ST	2/15/2023	P3
C	THEFT 3D SHOPLIFTING	5500 N DIVISION ST	2/15/2023	P4
C	THEFT 3D SHOPLIFTING	5800 N DIVISION ST	2/15/2023	P4
C	THEFT 3D SHOPLIFTING	4700 N DIVISION ST	2/15/2023	P3
C	THEFT 3D SHOPLIFTING	5800 N DIVISION ST	2/15/2023	P3
C	THEFT 3D SHOPLIFTING	5800 N DIVISION ST	2/15/2023	P4
C	THEFT 3D SHOPLIFTING	5800 N DIVISION ST	2/15/2023	P4
C	THEFT 3D SHOPLIFTING	4700 N DIVISION ST	2/15/2023	P3
C	THEFT 3D SHOPLIFTING	5800 N DIVISION ST	2/15/2023	P3
C	THEFT 3D SHOPLIFTING	5800 N DIVISION ST	2/15/2023	P4
C	THEFT 3D SHOPLIFTING	5800 N DIVISION ST	2/15/2023	P4
C	THEFT 3D SHOPLIFTING	5500 N DIVISION ST	2/16/2023	P4
C	THEFT 3D SHOPLIFTING	5500 N DIVISION ST	2/16/2023	P4
C	THEFT 3D SHOPLIFTING	5700 N DIVISION ST	2/17/2023	P3
C	THEFT 3D SHOPLIFTING	4700 N DIVISION ST	2/18/2023	P4
C	THEFT 3D SHOPLIFTING	5500 N DIVISION ST	2/14/2023	
C	THEFT 3D SHOPLIFTING	5500 N DIVISION ST	2/14/2023	
C	THEFT 3D SHOPLIFTING	5500 N DIVISION ST	2/14/2023	
C	THEFT 3D SHOPLIFTING	4700 N DIVISION ST	2/17/2023	
C	THEFT OF A FIREARM FROM MOTOR VEHICLE	400 E DALTON AVE	2/18/2023	P3
C	THEFT OF MOTOR VEHICLE	800 E NORTH AVE	2/15/2023	P4
C	THEFT OF MOTOR VEHICLE	1300 E RICH AVE	2/16/2023	P4
<u>SPB3SH</u>				
C	ARSON 2D	7700 N DIVISION ST	2/15/2023	P3

For protection of victim privacy, the entire address on sexual assault crimes has been redacted.

A/C	Offense Statute	Address	Reported Date	Dist
C	ASSAULT 2D	1700 E LINCOLN RD	2/18/2023	P4
C	BURGLARY 1D FROM RESIDENCE	1700 E LINCOLN RD	2/18/2023	P4
C	BURGLARY 2D COMMERCIAL	7300 N DIVISION ST	2/13/2023	P4
C	BURGLARY 2D COMMERCIAL	9600 N NEVADA ST	2/13/2023	P2
C	BURGLARY 2D COMMERCIAL	9800 N NEVADA ST	2/13/2023	P4
C	BURGLARY 2D COMMERCIAL	900 E FRANCIS AVE	2/14/2023	P4
C	BURGLARY 2D COMMERCIAL	9200 N COLTON ST	2/14/2023	P3
C	BURGLARY 2D COMMERCIAL	9700 N NEWPORT HWY	2/15/2023	P2
A	BURGLARY 2D FENCED AREA	6500 N PERRY ST	2/18/2023	P4
C	RAPE OF A CHILD 1D		2/14/2023	P3
C	RESIDENTIAL BURGLARY	1000 E COZZA DR	2/12/2023	P4
C	RESIDENTIAL BURGLARY	600 E GRETA AVE	2/13/2023	P3
C	RESIDENTIAL BURGLARY	1400 E SHARPSBURG AVE	2/14/2023	P4
C	RESIDENTIAL BURGLARY	1000 E COZZA DR	2/16/2023	P4
C	RESIDENTIAL BURGLARY	1000 E COZZA DR	2/16/2023	P4
C	ROBBERY 1D CARJACKING	E WEDGEWOOD AVE / N COLTON ST	2/17/2023	P4
C	THEFT 1D FROM BUILDING	9600 N COLFAX RD	2/13/2023	P3
C	THEFT 2D FROM MOTOR VEHICLE	7400 N LIDGERWOOD ST	2/15/2023	P3
C	THEFT 2D FROM MOTOR VEHICLE	600 E HOLLAND AVE	2/18/2023	P3
C	THEFT 2D FROM MOTOR VEHICLE	600 E HOLLAND AVE	2/16/2023	
C	THEFT 3D ALL OTHER	6600 N DIVISION ST	2/15/2023	P3
C	THEFT 3D ALL OTHER	9900 N NEWPORT HWY	2/16/2023	
C	THEFT 3D FROM BUILDING	700 E HOUSTON AVE	2/16/2023	
C	THEFT 3D FROM BUILDING	10000 N NEVADA ST	2/16/2023	
C	THEFT 3D FROM MOTOR VEHICLE	6600 N DIVISION ST	2/12/2023	P3
C	THEFT 3D FROM MOTOR VEHICLE	9400 N NEVADA ST	2/16/2023	
C	THEFT 3D FROM MOTOR VEHICLE	700 E HOLYOKE AVE	2/16/2023	
C	THEFT 3D FROM MOTOR VEHICLE	1700 E LINCOLN RD	2/17/2023	
C	THEFT 3D SHOPLIFTING	6700 N DIVISION ST	2/12/2023	P4
C	THEFT 3D SHOPLIFTING	9700 N NEWPORT HWY	2/12/2023	P4
C	THEFT 3D SHOPLIFTING	6700 N DIVISION ST	2/12/2023	P1
C	THEFT 3D SHOPLIFTING	9200 N COLTON ST	2/13/2023	P3
C	THEFT 3D SHOPLIFTING	900 E FRANCIS AVE	2/14/2023	P4
C	THEFT 3D SHOPLIFTING	6500 N NEVADA ST	2/15/2023	P4
C	THEFT 3D SHOPLIFTING	6500 N NEVADA ST	2/15/2023	P4
C	THEFT 3D SHOPLIFTING	6600 N DIVISION ST	2/15/2023	P3
C	THEFT 3D SHOPLIFTING	9100 N DIVISION ST	2/15/2023	P4
C	THEFT 3D SHOPLIFTING	6500 N NEVADA ST	2/15/2023	P3
C	THEFT 3D SHOPLIFTING	9300 N DIVISION ST	2/16/2023	P3
C	THEFT 3D SHOPLIFTING	9600 N NEWPORT HWY	2/16/2023	P3
C	THEFT 3D SHOPLIFTING	9100 N NEWPORT HWY	2/16/2023	P3
C	THEFT 3D SHOPLIFTING	9100 N NEWPORT HWY	2/16/2023	P3
C	THEFT 3D SHOPLIFTING	9200 N COLTON ST	2/17/2023	P4

For protection of victim privacy, the entire address on sexual assault crimes has been redacted.

A/C	Offense Statute	Address	Reported Date	Dist
C	THEFT 3D SHOPLIFTING	9700 N NEWPORT HWY	2/17/2023	P3
C	THEFT 3D SHOPLIFTING	9100 N NEWPORT HWY	2/18/2023	P4
C	THEFT 3D SHOPLIFTING	9700 N NEWPORT HWY	2/12/2023	
C	THEFT 3D SHOPLIFTING	6700 N DIVISION ST	2/13/2023	
C	THEFT 3D SHOPLIFTING	9700 N NEWPORT HWY	2/14/2023	
C	THEFT 3D SHOPLIFTING	9700 N NEWPORT HWY	2/14/2023	
C	THEFT 3D SHOPLIFTING	9700 N NEWPORT HWY	2/15/2023	
C	THEFT 3D SHOPLIFTING	9700 N NEWPORT HWY	2/17/2023	
C	THEFT 3D SHOPLIFTING	9100 N NEWPORT HWY	2/18/2023	
C	THEFT 3D VEHICLE PARTS AND ACCESSORIES	7800 N MORTON ST	2/12/2023	P3
C	THEFT 3D VEHICLE PARTS AND ACCESSORIES	800 E LYONS AVE	2/13/2023	P3
C	THEFT 3D VEHICLE PARTS AND ACCESSORIES	7700 N DIVISION ST	2/15/2023	P3
C	THEFT 3D VEHICLE PARTS AND ACCESSORIES	7600 N DIVISION ST	2/16/2023	
C	THEFT OF A FIREARM FROM MOTOR VEHICLE	7400 N LIDGERWOOD ST	2/15/2023	P3
C	THEFT OF MOTOR VEHICLE	6600 N DIVISION ST	2/14/2023	P1

POLICE SUMMARY - Ending: Saturday, February 18, 2023



NE - Northeast District (P4)

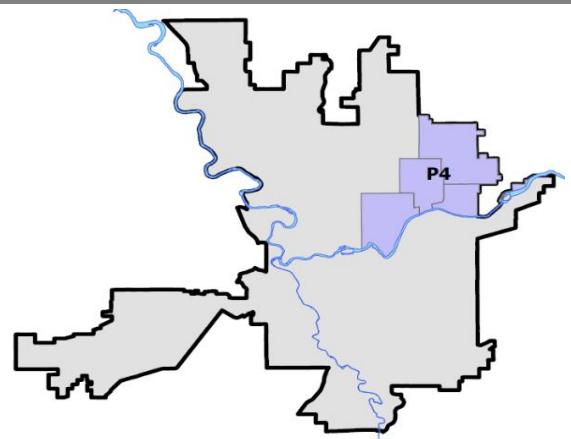
Preliminary IBR Counts

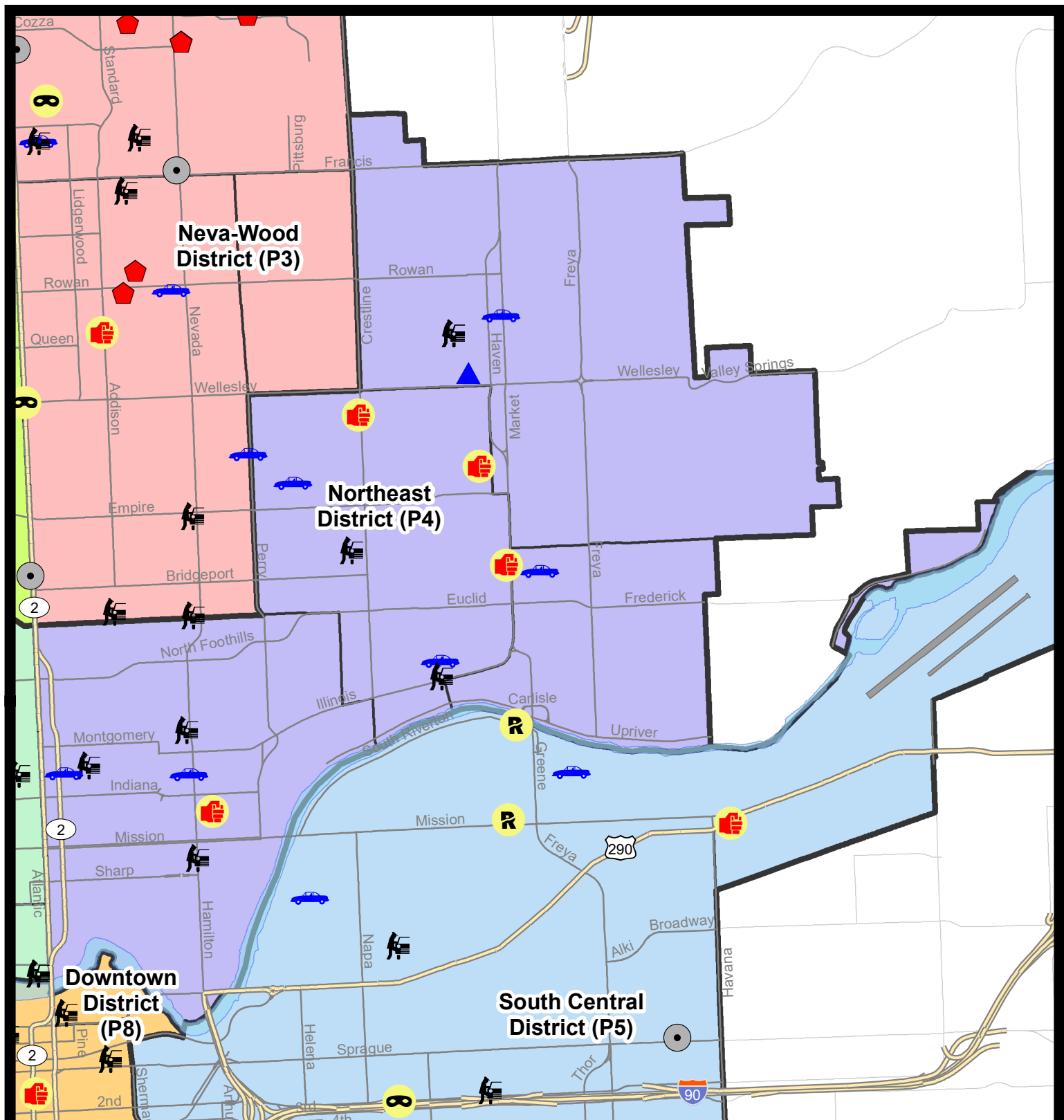
NIBRS Categories (Part 1 Selected)		7 Day Comparison			28 Day Comparison			YTD Comparison		
		Current	Prior	Percent	Current	Prior	Percent	Current	Prior	Percent
Violent	Criminal Homicide	0	0		0	0		0	0	
	Rape	0	2	-100.00%	3	0		3	4	-25.00%
	Robbery - Commercial	0	0		0	1	-100.00%	1	1	0.00%
	Robbery - Person	1	0		1	2	-50.00%	2	3	-33.33%
	Aggravated Assault - Non DV	3	1	200.00%	8	5	60.00%	12	9	33.33%
	Aggravated Assault - DV	1	3	-66.67%	5	6	-16.67%	9	12	-25.00%
Violent Total:		5	6	-16.67%	17	14	21.43%	27	29	-6.90%
Property	Burglary - Residential	0	5	-100.00%	11	29	-62.07%	28	22	27.27%
	Burglary Garage	1	0		2	5	-60.00%	7	5	40.00%
	Burglary Commercial	0	0		2	6	-66.67%	7	27	-74.07%
	Larceny	24	19	26.32%	87	71	22.54%	143	169	-15.38%
	Vehicle Theft	6	6	0.00%	19	24	-20.83%	38	46	-17.39%
	Arson	0	0		0	2	-100.00%	1	1	0.00%
Property Total:		31	30	3.33%	121	137	-11.68%	224	270	-17.04%
Preliminary Part 1 Crime Totals:		36	36	0.00%	138	151	-8.61%	251	299	-16.05%
Current 7 Day Period:		2/12/2023 - 2/18/2023			Prior 7 Day Period:		2/5/2023 - 2/11/2023			
Current 28 Day Period:		1/22/2023 - 2/18/2023			Prior 28 Day Period:		12/25/2022 - 1/21/2023			
Current YTD Day Period:		1/1/2023 - 2/18/2023			Prior YTD Period:		1/1/2022 - 2/18/2022			

Prepared by SPD Crime Analysis Office - Monday, February 20, 2023

NOTE: SPD moved from UCR to the NIBRS reporting standard on 10/4/16 following the transition to a new RMS System. [Numbers on CompStat reports prior to this date should not be used as a comparison to those on this report.](#) Additional info on these reporting standards can be found on the FBI website: <https://ucr.fbi.gov/nibrs-overview>

This chart represents Preliminary counts of selected crime categories from Police Case Reports. Full statistical analysis to determine the confidence level of this data has not been performed. The % change columns on the preliminary counts differ from the percentage change on the NIBRS crime report, sometimes significantly. The CompStat report is designed for operational use and includes only selected NIBRS categories and coding less complex than full NIBRS rules. Official statistics for these and other NIBRS categories can be found on WASPC & FBI websites once available.





City of Spokane

Northeast District (P4)

Selected Crime Codes

2023-02-12 to 2023-02-18

Prepared By:
Crime Analysis Unit
Spokane Police Department

Legend

NIBRS Events



Criminal Homicide



Rape



Robbery Commercial



Robbery Person



Aggravated Assault



Burglary Residential



Burglary Garage



Burglary Commercial



Vehicle Prowling



Vehicle Theft



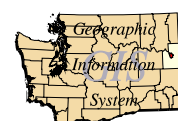
Arson



Cases Represent LERMS Crime Codes
Points may indicate multiple events
Note: Veh Prowl is only Larceny displayed

For Additional Information on
Incidents pertaining to an
Area, Trend, or Pattern
Contact Information Analysis

0 0.2 0.4 0.8 Miles



THIS IS NOT A LEGAL DOCUMENT:
The information shown on this map is compiled
from various sources and is subject to constant
revision. Information shown on this map should
not be used to determine the location of facilities
in relationship to property lines, section lines,
streets, etc.

Sunday - Saturday

NE - Northeast District (P4)

2/12/2023 TO 2/18/2023



<u>A/C</u>	<u>Offense Statute</u>	<u>Address</u>	<u>Reported Date</u>	<u>Dist</u>
C	ROBBERY 1D PERSON	E UPRIVER DR / N GRANITE ST	2/13/2023	P4
<u>SPB4BE</u>				
C	ASSAULT 2D	3400 N MARKET ST	2/12/2023	P4
C	ASSAULT 2D	2000 E HEROY AVE	2/14/2023	P4
C	ASSAULT 2D	4100 N REGAL ST	2/18/2023	P4
C	THEFT 3D ALL OTHER	4100 N NAPA ST	2/16/2023	P4
C	THEFT 3D ALL OTHER	2700 N SMITH ST	2/18/2023	P4
C	THEFT 3D FROM BUILDING	1900 E HEROY AVE	2/12/2023	P4
C	THEFT 3D FROM BUILDING	1600 E WELLESLEY AVE	2/18/2023	P4
C	THEFT 3D FROM MOTOR VEHICLE	2000 E GLASS AVE	2/15/2023	P4
C	THEFT 3D FROM MOTOR VEHICLE	2500 E ILLINOIS AVE	2/17/2023	P4
C	THEFT 3D SHOPLIFTING	3900 N MARKET ST	2/14/2023	P4
C	THEFT OF MOTOR VEHICLE	1600 E OSTRANDER AVE	2/15/2023	P4
C	THEFT OF MOTOR VEHICLE	2700 N SMITH ST	2/16/2023	P4
<u>SPB4HI</u>				
C	BURGLARY 2D GARAGE	4700 N REGAL ST	2/17/2023	P4
C	THEFT 2D ALL OTHER	5000 N MARKET ST	2/15/2023	P4
C	THEFT 2D FROM BUILDING	4100 N MARKET ST	2/13/2023	P4
C	THEFT 2D FROM MOTOR VEHICLE	5000 N NELSON ST	2/14/2023	P4
C	THEFT 2D FROM MOTOR VEHICLE	5000 N NELSON ST	2/15/2023	P4
C	THEFT 3D ALL OTHER	E DIAMOND AVE / N COOK ST	2/13/2023	P4
C	THEFT 3D ALL OTHER	4900 N MARKET ST	2/15/2023	P4
C	THEFT 3D FROM BUILDING	E WELLESLEY AVE / N MARKET ST	2/15/2023	P4
C	THEFT 3D SHOPLIFTING	2100 E WELLESLEY AVE	2/18/2023	P4
C	THEFT 3D VEHICLE PARTS AND ACCESSORIES	2100 E WELLESLEY AVE	2/17/2023	P4
C	THEFT OF MOTOR VEHICLE	5100 N MARKET ST	2/14/2023	P4
<u>SPB4LO</u>				
C	HARASSMENT FELONY WEAPON INVOLVED	900 E NORA AVE	2/18/2023	P4
C	THEFT 2D ALL OTHER	E MISSION AVE / N HAMILTON ST	2/14/2023	P4
C	THEFT 2D ALL OTHER	3000 N HOGAN ST	2/15/2023	P4
C	THEFT 3D ALL OTHER	2000 N RUBY ST	2/13/2023	P4
C	THEFT 3D FROM MOTOR VEHICLE	E SINTO AVE / N HAMILTON ST	2/14/2023	P1
C	THEFT 3D FROM MOTOR VEHICLE	2200 N HAMILTON ST	2/15/2023	P4
C	THEFT 3D FROM MOTOR VEHICLE	200 E ERMINA AVE	2/16/2023	P4
C	THEFT 3D SHOPLIFTING	1500 E ILLINOIS AVE	2/18/2023	P4
C	THEFT 3D VEHICLE PARTS AND ACCESSORIES	E BALDWIN AVE / N DIVISION ST	2/13/2023	P2
C	THEFT OF MOTOR VEHICLE	100 E BALDWIN AVE	2/13/2023	P4

For protection of victim privacy, the entire address on sexual assault crimes has been redacted.

<u>A/C</u>	<u>Offense Statute</u>	<u>Address</u>	<u>Reported Date</u>	<u>Dist</u>
C	THEFT OF MOTOR VEHICLE	2000 N HAMILTON ST	2/18/2023	P4
<u>SPB4MI</u>				
C	THEFT OF MOTOR VEHICLE	3200 E BRIDGEPORT AVE	2/14/2023	P4

SPOKANE POLICE DEPARTMENT



South Precinct CHARLIE Sector

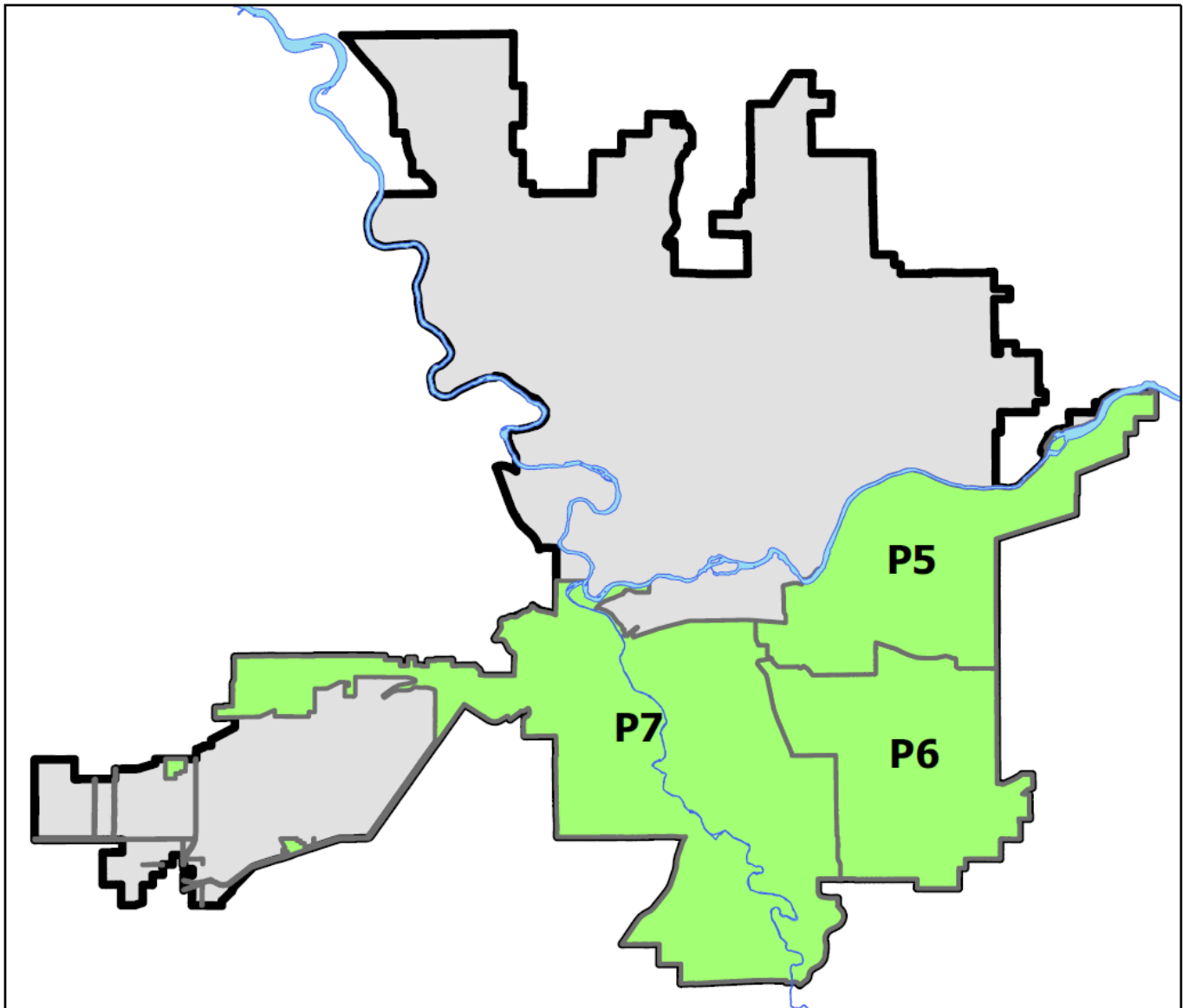
PSA Commander

Captain Matt Cowles

South Central District (P5)

Southeast District (P6)

Southwest District (P7)



POLICE SUMMARY - Ending: Saturday, February 18, 2023

SOUTH PRECINCT (P5, P6, P7) CHARLIE SECTOR



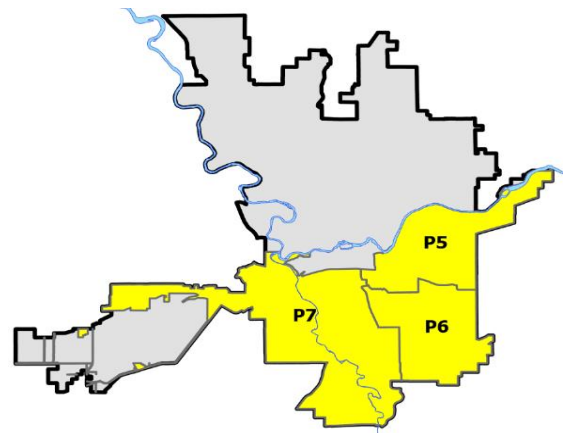
Preliminary IBR Counts

NIBRS Categories (Part 1 Selected)		7 Day Comparison			28 Day Comparison			YTD Comparison		
		Current	Prior	Percent	Current	Prior	Percent	Current	Prior	Percent
Violent	Criminal Homicide	0	1	-100.00%	1	3	-66.67%	2	1	100.00%
	Rape	2	2	0.00%	5	7	-28.57%	12	8	50.00%
	Robbery - Commercial	1	0		1	3	-66.67%	4	1	300.00%
	Robbery - Person	2	1	100.00%	3	3	0.00%	6	6	0.00%
	Aggravated Assault - Non DV	5	6	-16.67%	17	16	6.25%	28	20	40.00%
	Aggravated Assault - DV	2	3	-33.33%	6	4	50.00%	10	13	-23.08%
Violent Total:		12	13	-7.69%	33	36	-8.33%	62	49	26.53%
Property	Burglary - Residential	3	1	200.00%	11	23	-52.17%	30	37	-18.92%
	Burglary Garage	1	0		7	17	-58.82%	20	13	53.85%
	Burglary Commercial	3	0		11	12	-8.33%	22	19	15.79%
	Larceny	33	48	-31.25%	182	195	-6.67%	338	383	-11.75%
	Vehicle Theft	6	12	-50.00%	37	34	8.82%	59	70	-15.71%
	Arson	0	0		1	1	0.00%	2	2	0.00%
Property Total:		46	61	-24.59%	249	282	-11.70%	471	524	-10.11%
Preliminary Part 1 Crime Totals:		58	74	-21.62%	282	318	-11.32%	533	573	-6.98%
Current 7 Day Period:		2/12/2023 - 2/18/2023			Prior 7 Day Period:		2/5/2023 - 2/11/2023			
Current 28 Day Period:		1/22/2023 - 2/18/2023			Prior 28 Day Period:		12/25/2022 - 1/21/2023			
Current YTD Day Period:		1/1/2023 - 2/18/2023			Prior YTD Period:		1/1/2022 - 2/18/2022			

Prepared by SPD Crime Analysis Office - Monday, February 20, 2023

NOTE: SPD moved from UCR to the NIBRS reporting standard on 10/4/16 following the transition to a new RMS System. [Numbers on CompStat reports prior to this date should not be used as a comparison to those on this report.](#) Additional info on these reporting standards can be found on the FBI website: <https://ucr.fbi.gov/nibrs-overview>

This chart represents Preliminary counts of selected crime categories from Police Case Reports. Full statistical analysis to determine the confidence level of this data has not been performed. The % change columns on the preliminary counts differ from the percentage change on the NIBRS crime report, sometimes significantly. The CompStat report is designed for operational use and includes only selected NIBRS categories and coding less complex than full NIBRS rules. Official statistics for these and other NIBRS categories can be found on WASPC & FBI websites once available.



Note: On 1/8/23 boundary changes incorporated portions of P7 into the Downtown Precinct (SPD8BA and SPD8PV); Consequently activity in P7 will appear lower if compared to printed CompStat reports prior to 1/8/23

POLICE SUMMARY - Ending: Saturday, February 18, 2023



SE - South Central District (P5)

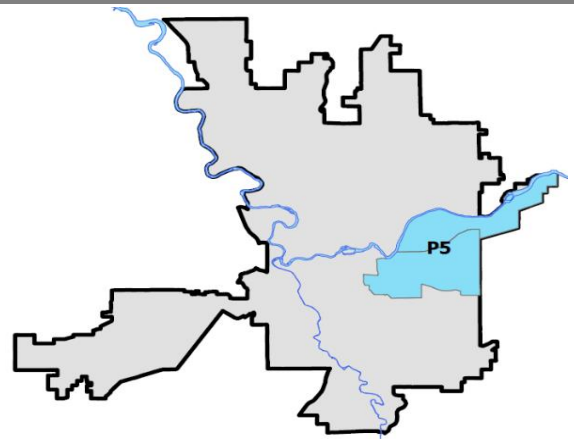
Preliminary IBR Counts

NIBRS Categories (Part 1 Selected)		7 Day Comparison			28 Day Comparison			YTD Comparison		
		Current	Prior	Percent	Current	Prior	Percent	Current	Prior	Percent
Violent	Criminal Homicide	0	0		0	2	-100.00%	0	1	-100.00%
	Rape	2	0		3	3	0.00%	6	4	50.00%
	Robbery - Commercial	0	0		0	0		0	0	
	Robbery - Person	1	0		1	2	-50.00%	3	3	0.00%
	Aggravated Assault - Non DV	3	3	0.00%	8	10	-20.00%	15	11	36.36%
	Aggravated Assault - DV	0	2	-100.00%	2	0		2	8	-75.00%
Violent Total:		6	5	20.00%	14	17	-17.65%	26	27	-3.70%
Property	Burglary - Residential	1	0		3	7	-57.14%	9	16	-43.75%
	Burglary Garage	0	0		2	5	-60.00%	6	3	100.00%
	Burglary Commercial	1	0		9	10	-10.00%	18	12	50.00%
	Larceny	9	16	-43.75%	59	71	-16.90%	119	146	-18.49%
	Vehicle Theft	5	4	25.00%	17	20	-15.00%	28	28	0.00%
	Arson	0	0		1	1	0.00%	2	1	100.00%
Property Total:		16	20	-20.00%	91	114	-20.18%	182	206	-11.65%
Preliminary Part 1 Crime Totals:		22	25	-12.00%	105	131	-19.85%	208	233	-10.73%
Current 7 Day Period:		2/12/2023 - 2/18/2023			Prior 7 Day Period:		2/5/2023 - 2/11/2023			
Current 28 Day Period:		1/22/2023 - 2/18/2023			Prior 28 Day Period:		12/25/2022 - 1/21/2023			
Current YTD Day Period:		1/1/2023 - 2/18/2023			Prior YTD Period:		1/1/2022 - 2/18/2022			


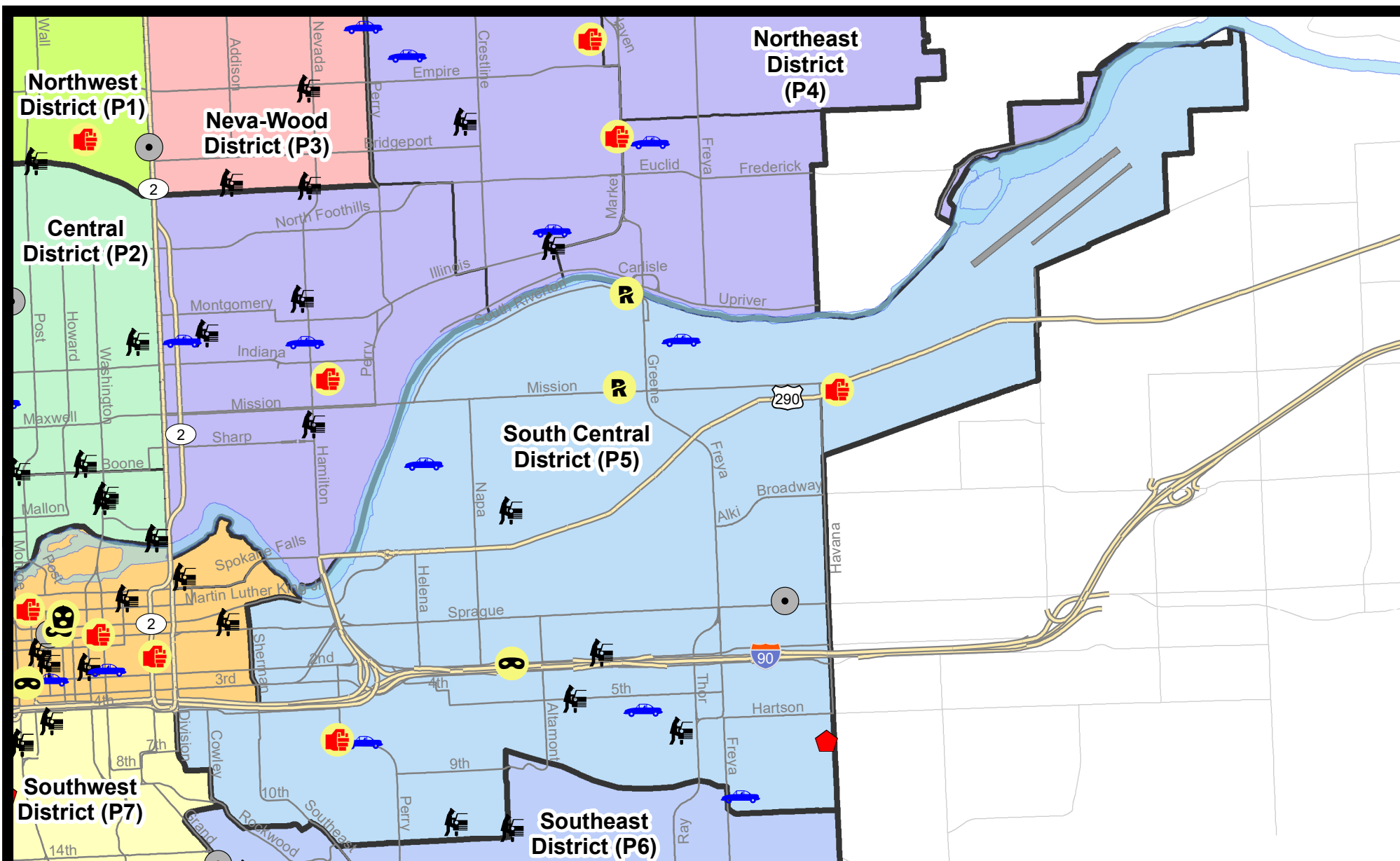
Prepared by SPD Crime Analysis Office - Monday, February 20, 2023

NOTE: SPD moved from UCR to the NIBRS reporting standard on 10/4/16 following the transition to a new RMS System. [Numbers on CompStat reports prior to this date should not be used as a comparison to those on this report.](#) Additional info on these reporting standards can be found on the FBI website: <https://ucr.fbi.gov/nibrs-overview>

This chart represents Preliminary counts of selected crime categories from Police Case Reports. Full statistical analysis to determine the confidence level of this data has not been performed. The % change columns on the preliminary counts differ from the percentage change on the NIBRS crime report, sometimes significantly. The CompStat report is designed for operational use and includes only selected NIBRS categories and coding less complex than full NIBRS rules. Official statistics for these and other NIBRS categories can be found on WASPC & FBI websites once available.



Note: On 2/10/21 a portion of the Police Block SPC5EC became part of the Downtown Precinct (SPD8EC); Consequently activity in P5 will appear lower if compared to printed CompStat reports prior to 2/10/21



City of Spokane
South Central District (P5)
Selected
Crime Types
2023-02-12 to 2023-02-18

Prepared By:
Crime Analysis Unit
Spokane Police Department

Legend

NIBRS Events



Criminal Homicide



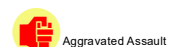
Rape



Robbery Commercial



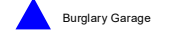
Robbery Person



Aggravated Assault



Burglary Residential



Burglary Garage



Burglary Commercial



Vehicle Prowling



Vehicle Theft



Arson

Cases Represent LERMS Crime Codes

Points may indicate multiple events

Note: Veh Prowl is only Larceny category displayed



For Additional Information on Incidents
 pertaining to an Area, Trend, or Pattern
 Contact Information Analysis

0 0.2 0.4 0.6 0.8 1 Miles



THIS IS NOT A LEGAL DOCUMENT:
 The information shown on this map is compiled
 from various sources and is subject to constant
 revision. Information shown on this map should
 not be used to determine the location of facilities
 in relationship to property lines, section lines,
 streets, etc.

Sunday - Saturday

SE - South Central District (P5)

2/12/2023 TO 2/18/2023



<u>A/C</u>	<u>Offense Statute</u>	<u>Address</u>	<u>Reported Date</u>	<u>Dist</u>
<u>SPC5EC</u>				
C	ASSAULT 2D	600 S ARTHUR ST	2/15/2023	P5
C	ASSAULT 2D	E 2ND AVE / S LEE ST	2/17/2023	P5
C	BURGLARY 2D COMMERCIAL	4000 E SPRAGUE AVE	2/13/2023	P6
A	BURGLARY 2D FENCED AREA	E 2ND AVE / S MAGNOLIA ST	2/16/2023	P7
C	MAIL THEFT	2000 E 9TH AVE	2/14/2023	P5
C	RESIDENTIAL BURGLARY	4200 E 8TH AVE	2/17/2023	P6
A	ROBBERY 1D CARJACKING	E 2ND AVE / S LEE ST	2/17/2023	P5
C	THEFT 2D FROM MOTOR VEHICLE	600 S RALPH ST	2/16/2023	P5
C	THEFT 2D FROM MOTOR VEHICLE	1200 S PITTSBURG ST	2/17/2023	P5
C	THEFT 2D VEHICLE PARTS AND ACCESSORIES	4100 E SPRAGUE AVE	2/16/2023	P5
C	THEFT 3D FROM MOTOR VEHICLE	E 5TH AVE / S SMITH ST	2/15/2023	P5
A	THEFT 3D FROM MOTOR VEHICLE	200 S NELSON ST	2/16/2023	P5
C	THEFT OF MOTOR VEHICLE	1100 E NEWARK AVE	2/12/2023	P6
C	THEFT OF MOTOR VEHICLE	500 S FISKE ST	2/15/2023	P6
C	THEFT OF MOTOR VEHICLE	3600 E 12TH AVE	2/15/2023	P6
<u>SPC5GP</u>				
C	ASSAULT 2D	4300 E TRENT AVE	2/15/2023	P6
C	RAPE 1D		2/18/2023	P2
C	RAPE 3D		2/13/2023	P7
C	THEFT 3D FROM BUILDING	1900 E CATALDO AVE	2/17/2023	
C	THEFT 3D FROM MOTOR VEHICLE	2200 E BROADWAY AVE	2/14/2023	P5
C	THEFT OF MOTOR VEHICLE	1600 E DESMET AVE	2/13/2023	P6
A	THEFT OF MOTOR VEHICLE	1800 N GREENE ST	2/15/2023	P5

POLICE SUMMARY - Ending: Saturday, February 18, 2023



SE - Southeast District (P6)

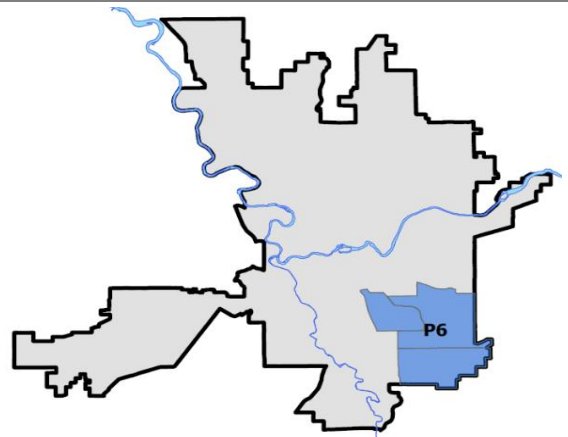
Preliminary IBR Counts

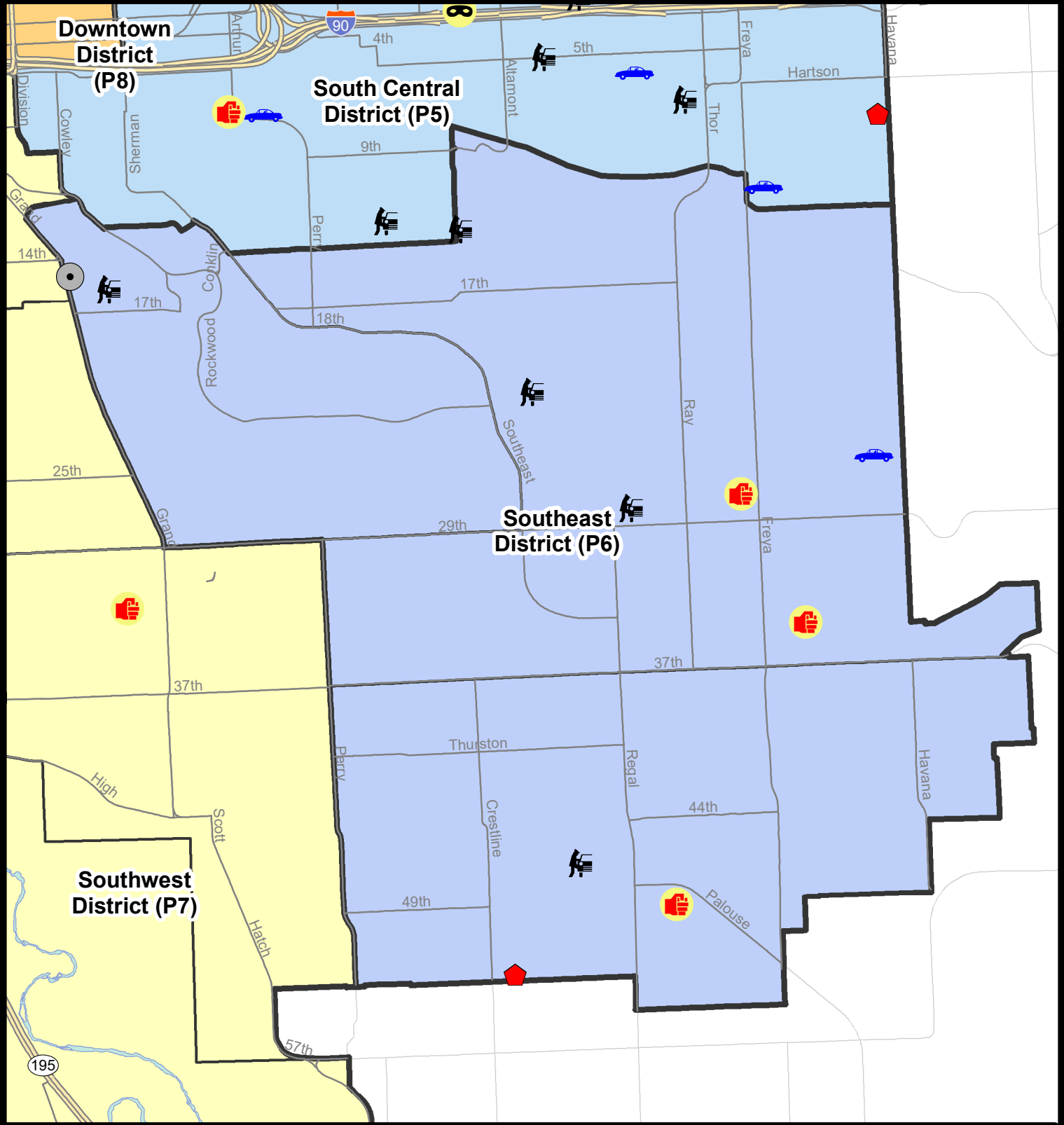
NIBRS Categories (Part 1 Selected)		7 Day Comparison			28 Day Comparison			YTD Comparison		
		Current	Prior	Percent	Current	Prior	Percent	Current	Prior	Percent
Violent	Criminal Homicide	0	0		0	0		0	0	
	Rape	0	1	-100.00%	1	2	-50.00%	3	1	200.00%
	Robbery - Commercial	0	0		0	0		0	0	
	Robbery - Person	0	0		0	1	-100.00%	1	0	
	Aggravated Assault - Non DV	1	3	-66.67%	5	1	400.00%	5	0	
	Aggravated Assault - DV	2	1	100.00%	4	1	300.00%	5	3	66.67%
Violent Total:		3	5	-40.00%	10	5	100.00%	14	4	250.00%
Property	Burglary - Residential	1	0		1	7	-85.71%	8	16	-50.00%
	Burglary Garage	0	0		0	5	-100.00%	5	4	25.00%
	Burglary Commercial	1	0		1	2	-50.00%	3	2	50.00%
	Larceny	12	9	33.33%	46	50	-8.00%	85	71	19.72%
	Vehicle Theft	1	4	-75.00%	12	5	140.00%	15	17	-11.76%
	Arson	0	0		0	0		0	1	-100.00%
Property Total:		15	13	15.38%	60	69	-13.04%	116	111	4.50%
Preliminary Part 1 Crime Totals:		18	18	0.00%	70	74	-5.41%	130	115	13.04%
Current 7 Day Period:		2/12/2023 - 2/18/2023			Prior 7 Day Period:		2/5/2023 - 2/11/2023			
Current 28 Day Period:		1/22/2023 - 2/18/2023			Prior 28 Day Period:		12/25/2022 - 1/21/2023			
Current YTD Day Period:		1/1/2023 - 2/18/2023			Prior YTD Period:		1/1/2022 - 2/18/2022			

Prepared by SPD Crime Analysis Office - Monday, February 20, 2023

NOTE: SPD moved from UCR to the NIBRS reporting standard on 10/4/16 following the transition to a new RMS System. [Numbers on CompStat reports prior to this date should not be used as a comparison to those on this report.](#) Additional info on these reporting standards can be found on the FBI website: <https://ucr.fbi.gov/nibrs-overview>

This chart represents Preliminary counts of selected crime categories from Police Case Reports. Full statistical analysis to determine the confidence level of this data has not been performed. The % change columns on the preliminary counts differ from the percentage change on the NIBRS crime report, sometimes significantly. The CompStat report is designed for operational use and includes only selected NIBRS categories and coding less complex than full NIBRS rules. Official statistics for these and other NIBRS categories can be found on WASPC & FBI websites once available.





City of Spokane
Southeast District (P6)
Selected Crime Codes
2023-02-12 to 2023-02-18
 Prepared By:
Crime Analysis Unit
Spokane Police Department

Legend

NIBRS Events

Criminal Homicide	Robbery Person	Burglary Commercial
Rape	Aggravated Assault	Vehicle Prowling
Robbery Commercial	Burglary Residential	Vehicle Theft
	Burglary Garage	Arson

*Cases Represent LERMS Crime Codes
 Points may indicate multiple events
 Note: Veh Prowl is only Larceny displayed*

For Additional Information on Incidents pertaining to an Area, Trend, or Pattern Contact Information Analysis

0 0.15 0.3 0.6 Miles

THIS IS NOT A LEGAL DOCUMENT:
 The information shown on this map is compiled from various sources and is subject to constant revision. Information shown on this map should not be used to determine the location of facilities in relationship to property lines, section lines, streets, etc.

Sunday - Saturday

SE - Southeast District (P6)

2/12/2023 TO 2/18/2023



<u>A/C</u>	<u>Offense Statute</u>	<u>Address</u>	<u>Reported Date</u>	<u>Dist</u>
<u>SPC6LH</u>				
C	ASSAULT 2D	3500 E 28TH AVE	2/16/2023	P6
C	ASSAULT 2D	3800 E 35TH AVE	2/18/2023	P6
C	THEFT 2D FROM MOTOR VEHICLE	2900 E 29TH AVE	2/12/2023	P6
C	THEFT 2D FROM MOTOR VEHICLE	2200 S SOUTHEAST BLVD	2/13/2023	P6
C	THEFT 2D FROM MOTOR VEHICLE	1300 S CRESTLINE ST	2/17/2023	P5
C	THEFT 3D VEHICLE PARTS AND ACCESSORIES	2600 E 27TH AVE	2/16/2023	P6
C	THEFT OF MOTOR VEHICLE	4200 E 26TH AVE	2/18/2023	P6
<u>SPC6RW</u>				
C	BURGLARY 2D COMMERCIAL	1500 S GRAND BLVD	2/17/2023	P6
C	THEFT 2D FROM BUILDING	1800 S UPPER TERRACE RD	2/17/2023	
A	THEFT 3D FROM MOTOR VEHICLE	400 E 16TH AVE	2/12/2023	P6
C	THEFT 3D VEHICLE PARTS AND ACCESSORIES	1400 S BALLOU RD	2/15/2023	P6
<u>SPC6SG</u>				
C	ASSAULT 2D	4900 S REGAL ST	2/13/2023	P6
C	RESIDENTIAL BURGLARY	2200 E 52ND LN	2/14/2023	P5
C	THEFT 3D ALL OTHER	4500 S REGAL ST	2/16/2023	P6
C	THEFT 3D FROM MOTOR VEHICLE	2600 E 46TH AVE	2/16/2023	P6
C	THEFT 3D SHOPLIFTING	4400 S REGAL ST	2/13/2023	P6
C	THEFT 3D SHOPLIFTING	4500 S REGAL ST	2/17/2023	P6
C	THEFT 3D VEHICLE PARTS AND ACCESSORIES	4400 S PITTSBURG ST	2/17/2023	P6

POLICE SUMMARY - Ending: Saturday, February 18, 2023



SW - Southwest District (P7)

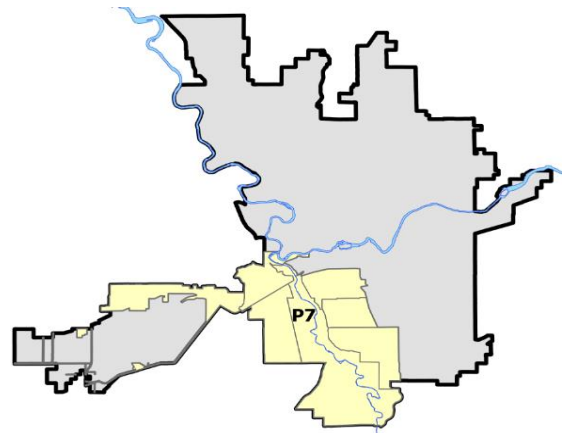
Preliminary IBR Counts

NIBRS Categories (Part 1 Selected)		7 Day Comparison			28 Day Comparison			YTD Comparison		
		Current	Prior	Percent	Current	Prior	Percent	Current	Prior	Percent
Violent	Criminal Homicide	0	1	-100.00%	1	1	0.00%	2	0	
	Rape	0	1	-100.00%	1	2	-50.00%	3	3	0.00%
	Robbery - Commercial	1	0		1	3	-66.67%	4	1	300.00%
	Robbery - Person	1	1	0.00%	2	0		2	3	-33.33%
	Aggravated Assault - Non DV	1	0		4	5	-20.00%	8	9	-11.11%
	Aggravated Assault - DV	0	0		0	3	-100.00%	3	2	50.00%
Violent Total:		3	3	0.00%	9	14	-35.71%	22	18	22.22%
Property	Burglary - Residential	1	1	0.00%	7	9	-22.22%	13	5	160.00%
	Burglary Garage	1	0		5	7	-28.57%	9	6	50.00%
	Burglary Commercial	1	0		1	0		1	5	-80.00%
	Larceny	12	23	-47.83%	77	74	4.05%	134	166	-19.28%
	Vehicle Theft	0	4	-100.00%	8	9	-11.11%	16	25	-36.00%
	Arson	0	0		0	0		0	0	
Property Total:		15	28	-46.43%	98	99	-1.01%	173	207	-16.43%
Preliminary Part 1 Crime Totals:		18	31	-41.94%	107	113	-5.31%	195	225	-13.33%
Current 7 Day Period:		2/12/2023 - 2/18/2023			Prior 7 Day Period:		2/5/2023 - 2/11/2023			
Current 28 Day Period:		1/22/2023 - 2/18/2023			Prior 28 Day Period:		12/25/2022 - 1/21/2023			
Current YTD Day Period:		1/1/2023 - 2/18/2023			Prior YTD Period:		1/1/2022 - 2/18/2022			

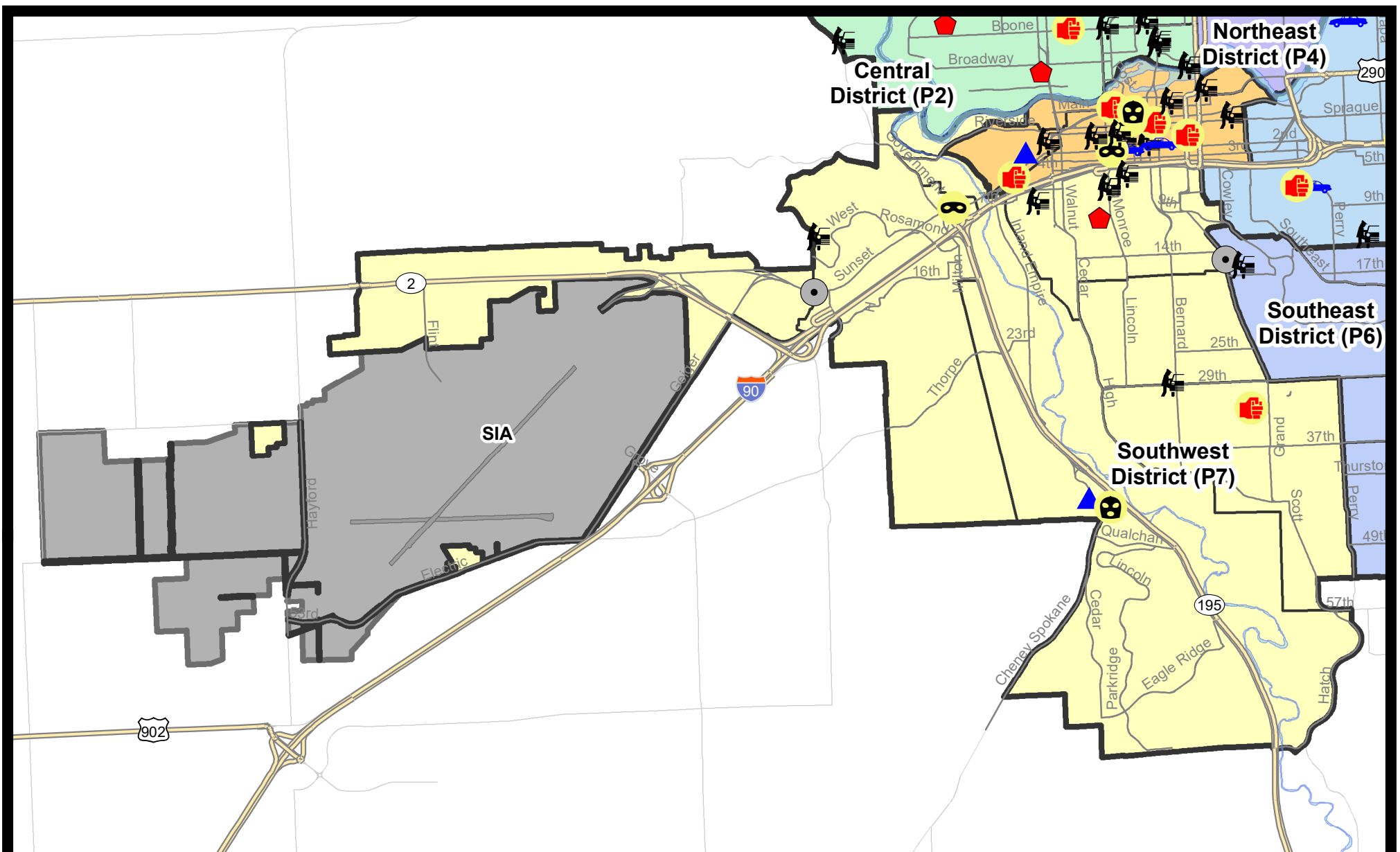
Prepared by SPD Crime Analysis Office - Monday, February 20, 2023

NOTE: SPD moved from UCR to the NIBRS reporting standard on 10/4/16 following the transition to a new RMS System. [Numbers on CompStat reports prior to this date should not be used as a comparison to those on this report.](#) Additional info on these reporting standards can be found on the FBI website: <https://ucr.fbi.gov/nibrs-overview>

This chart represents Preliminary counts of selected crime categories from Police Case Reports. Full statistical analysis to determine the confidence level of this data has not been performed. The % change columns on the preliminary counts differ from the percentage change on the NIBRS crime report, sometimes significantly. The CompStat report is designed for operational use and includes only selected NIBRS categories and coding less complex than full NIBRS rules. Official statistics for these and other NIBRS categories can be found on WASPC & FBI websites once available.




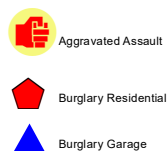

Note: On 1/8/23 boundary changes were implemented that incorporated portions of P7 into the Downtown DAVID Sector (SPD8BA SPD8PV); Consequently activity in P7 will appear lower if compared to printed CompStat reports prior to 1/8/23



City of Spokane
Southwest District (P7)
Selected
Crime Types
2023-02-12 to 2023-02-18
 Prepared By:
 Crime Analysis Unit
 Spokane Police Department

Legend

NIBRS Events



Cases Represent LERMS Crime Codes
 Points may indicate multiple events
 Note: Veh Prowl is only Larceny category displayed



For Additional Information on Incidents
 pertaining to an Area, Trend, or Pattern
 Contact Information Analysis

0 0.2 0.4 0.6 0.8 1 1.2 1.4 1.6 Miles



THIS IS NOT A LEGAL DOCUMENT:
 The information shown on this map is compiled
 from various sources and is subject to constant
 revision. Information shown on this map should
 not be used to determine the location of facilities
 in relationship to property lines, section lines,
 streets, etc.



Sunday - Saturday

SE - Southwest District (P7)

2/12/2023 TO 2/18/2023



<u>A/C</u>	<u>Offense Statute</u>	<u>Address</u>	<u>Reported Date</u>	<u>Dist</u>
<u>SPC7CH</u>				
C	RESIDENTIAL BURGLARY	1100 W 9TH AVE	2/18/2023	P7
C	THEFT 2D FROM BUILDING	1000 S CEDAR ST	2/15/2023	P7
C	THEFT 2D FROM BUILDING	100 W 8TH AVE	2/17/2023	P7
C	THEFT 3D FROM MOTOR VEHICLE	S MONROE ST / W 6TH AVE	2/14/2023	P7
C	THEFT 3D FROM MOTOR VEHICLE	W 6TH AVE / S MONROE ST	2/15/2023	P7
C	THEFT 3D FROM MOTOR VEHICLE	800 W 5TH AVE	2/16/2023	P7
C	THEFT 3D FROM MOTOR VEHICLE	1700 W 7TH AVE	2/16/2023	
C	THEFT 3D VEHICLE PARTS AND ACCESSORIES	800 W 5TH AVE	2/14/2023	P7
<u>SPC7CS</u>				
C	HARASSMENT FELONY WEAPON INVOLVED	400 E 33RD AVE	2/15/2023	Oth
<u>SPC7LC</u>				
C	BURGLARY 2D GARAGE	4100 S CHENEY SPOKANE RD	2/16/2023	
C	SHOPLIFTING USE FORCE TO FLEE ROBBERY	4200 S CHENEY SPOKANE RD	2/17/2023	P6
<u>SPC7MC</u>				
C	THEFT 2D ALL OTHER	300 E 27TH AVE	2/13/2023	
C	THEFT 2D FROM MOTOR VEHICLE	300 W 29TH AVE	2/18/2023	P7
C	THEFT 3D SHOPLIFTING	2800 S GRAND BLVD	2/18/2023	
<u>SPC7WH</u>				
C	BURGLARY 2D COMMERCIAL	4300 W SUNSET HWY	2/16/2023	P7
C	ROBBERY 1D PERSON	2700 W SUNSET BLVD	2/13/2023	P7
C	THEFT 2D FROM MOTOR VEHICLE	1000 S ASSEMBLY RD	2/16/2023	
<u>SPC7WP</u>				
C	THEFT 3D ALL OTHER	5300 W SUNSET HWY	2/15/2023	P7

SPOKANE POLICE DEPARTMENT

Downtown Precinct

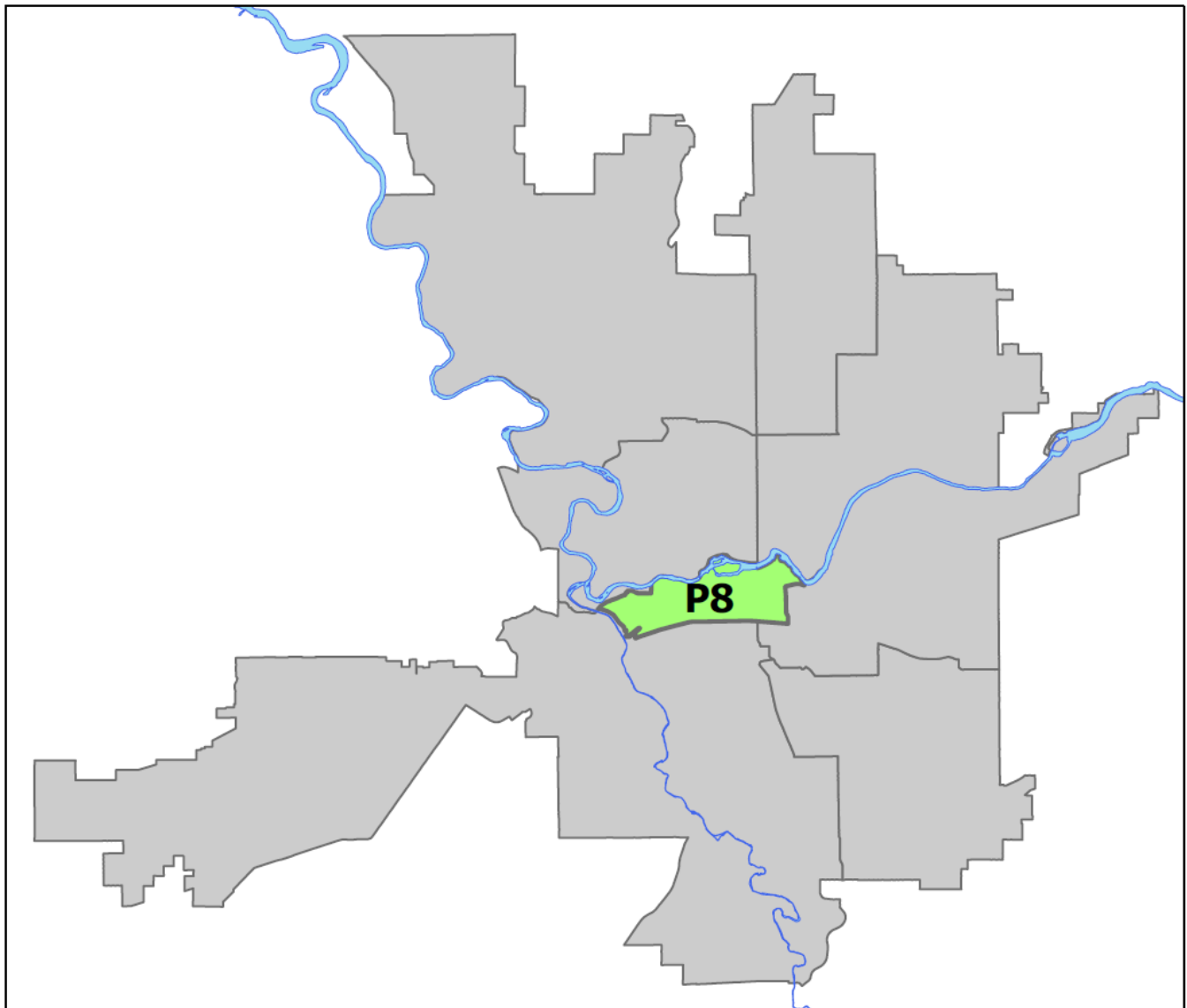
DAVID Sector



PSA Commander

Captain David Singley

Downtown District (P8)



POLICE SUMMARY - Ending: Saturday, February 18, 2023

DOWNTOWN PRECINCT (P8) DAVID SECTOR



Preliminary IBR Counts

NIBRS Categories (Part 1 Selected)		7 Day Comparison			28 Day Comparison			YTD Comparison		
		Current	Prior	Percent	Current	Prior	Percent	Current	Prior	Percent
Violent	Criminal Homicide	0	0		0	0		0	0	
	Rape	0	1	-100.00%	3	3	0.00%	6	9	-33.33%
	Robbery - Commercial	1	1	0.00%	2	2	0.00%	3	4	-25.00%
	Robbery - Person	2	1	100.00%	5	5	0.00%	10	4	150.00%
	Aggravated Assault - Non DV	4	3	33.33%	18	6	200.00%	23	15	53.33%
	Aggravated Assault - DV	0	1	-100.00%	1	5	-80.00%	4	4	0.00%
Violent Total:		7	7	0.00%	29	21	38.10%	46	36	27.78%
Property	Burglary - Residential	0	1	-100.00%	3	4	-25.00%	6	9	-33.33%
	Burglary Garage	1	1	0.00%	2	0		2	1	100.00%
	Burglary Commercial	1	2	-50.00%	9	5	80.00%	12	12	0.00%
	Larceny	23	18	27.78%	81	114	-28.95%	169	272	-37.87%
	Vehicle Theft	2	1	100.00%	4	6	-33.33%	10	28	-64.29%
	Arson	0	0		6	1	500.00%	7	0	
Property Total:		27	23	17.39%	105	130	-19.23%	206	322	-36.02%
Preliminary Part 1 Crime Totals:		34	30	13.33%	134	151	-11.26%	252	358	-29.61%
Current 7 Day Period:		2/12/2023 - 2/18/2023			Prior 7 Day Period:		2/5/2023 - 2/11/2023			
Current 28 Day Period:		1/22/2023 - 2/18/2023			Prior 28 Day Period:		12/25/2022 - 1/21/2023			
Current YTD Day Period:		1/1/2023 - 2/18/2023			Prior YTD Period:		1/1/2022 - 2/18/2022			

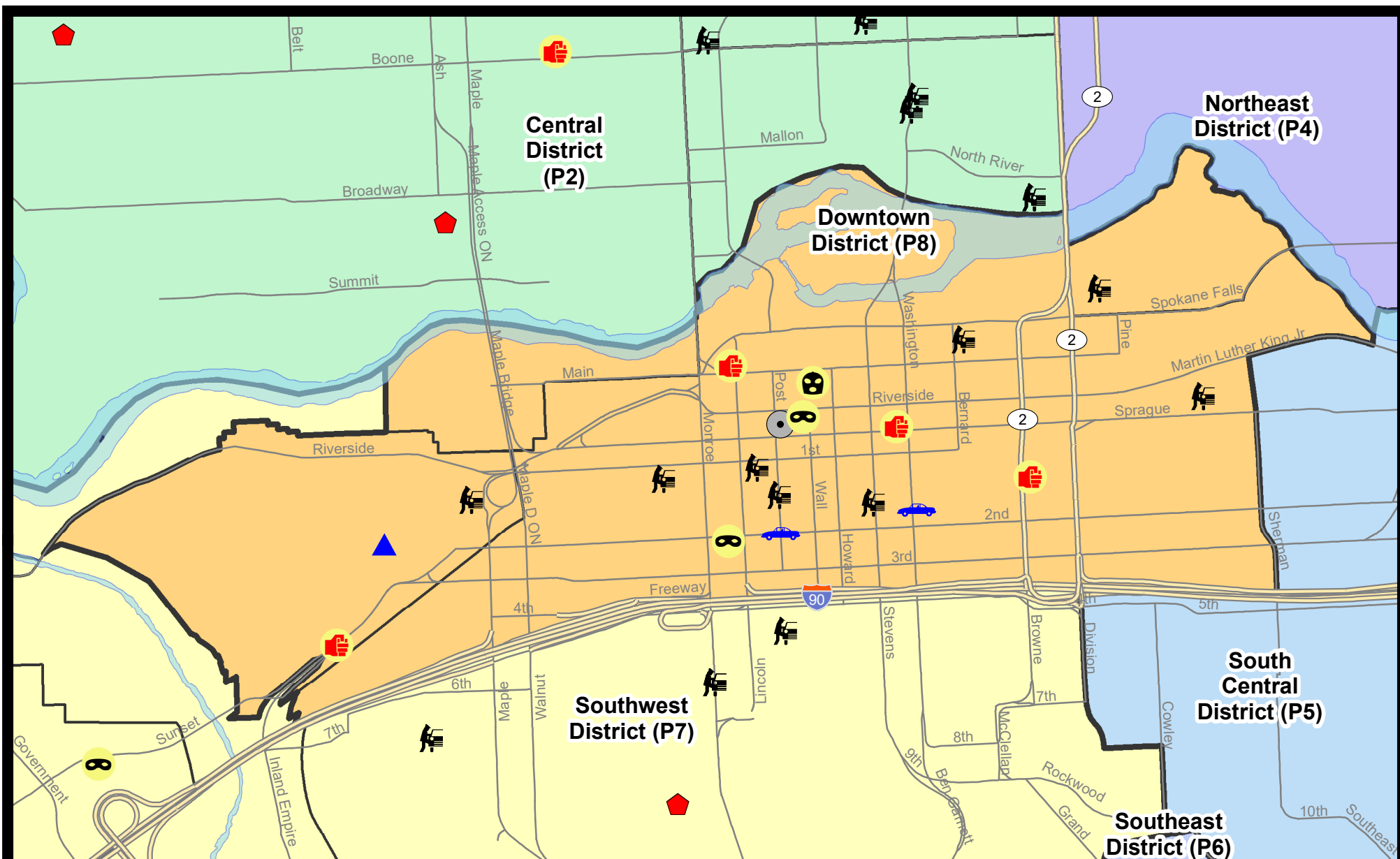
Prepared by SPD Crime Analysis Office - Monday, February 20, 2023

NOTE: SPD moved from UCR to the NIBRS reporting standard on 10/4/16 following the transition to a new RMS System. [Numbers on CompStat reports prior to this date should not be used as a comparison to those on this report.](#) Additional info on these reporting standards can be found on the FBI website: <https://ucr.fbi.gov/nibrs-overview>

This chart represents Preliminary counts of selected crime categories from Police Case Reports. Full statistical analysis to determine the confidence level of this data has not been performed. The % change columns on the preliminary counts differ from the percentage change on the NIBRS crime report, sometimes significantly. The CompStat report is designed for operational use and includes only selected NIBRS categories and coding less complex than full NIBRS rules. Official statistics for these and other NIBRS categories can be found on WASPC & FBI websites once available.



Note: On 1/8/23 boundary changes incorporated portions of P7 into the Downtown Precinct (SPD8BA and SPD8PV); Consequently activity in P8 will appear higher if compared to printed CompStat reports prior to 1/8/23

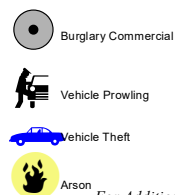
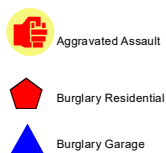
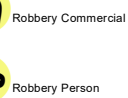


City of Spokane
Downtown District (P8)
Selected
Crime Types
2023-02-12 to 2023-02-18

Prepared By:
Crime Analysis Unit
Spokane Police Department

Legend

NIBRS Events



Cases Represent LERMS Crime Codes
 Points may indicate multiple events
 Note: Veh Prowl is only Larceny category displayed



For Additional Information on Incidents
 pertaining to an Area, Trend, or Pattern
 Contact Information Analysis

0 0.2 0.4 Miles



THIS IS NOT A LEGAL DOCUMENT:
 The information shown on this map is compiled
 from various sources and is subject to constant
 revision. Information shown on this map should
 not be used to determine the location of facilities
 in relationship to property lines, section lines,
 streets, etc.



Sunday - Saturday

SW - Downtown District (P8)

2/12/2023 TO 2/18/2023



<u>A/C</u>	<u>Offense Statute</u>	<u>Address</u>	<u>Reported Date</u>	<u>Dist</u>
C	THEFT 2D FROM MOTOR VEHICLE	N MADISON ST / W RIVERSIDE AVE	2/14/2023	P8
<u>SPD8BA</u>				
C	BURGLARY 2D GARAGE	100 S ELM ST	2/18/2023	P8
C	HARASSMENT FELONY WEAPON INVOLVED	S CANNON ST / W SUNSET BLVD	2/14/2023	P8
C	THEFT 2D ALL OTHER	2200 W 2ND AVE	2/14/2023	
C	THEFT 3D FROM MOTOR VEHICLE	1600 W PACIFIC AVE	2/16/2023	P8
<u>SPD8EC</u>				
C	THEFT 2D ALL OTHER	100 S DIVISION ST	2/16/2023	P8
C	THEFT 3D FROM BUILDING	100 E 3RD AVE	2/17/2023	P8
C	THEFT 3D FROM MOTOR VEHICLE	0 N GRANT ST	2/18/2023	P8
<u>SPD8RS</u>				
C	ASSAULT 2D	400 W SPRAGUE AVE	2/18/2023	P8
C	BURGLARY 2D COMMERCIAL	0 N POST ST	2/18/2023	P8
C	HARASSMENT FELONY WEAPON INVOLVED	0 W PACIFIC AVE	2/14/2023	P8
C	HARASSMENT FELONY WEAPON INVOLVED	900 W MAIN AVE	2/16/2023	P8
C	ROBBERY 1D CARJACKING	900 W 2ND AVE	2/14/2023	P8
C	ROBBERY 1D COMMERCIAL	100 N WALL ST	2/17/2023	P8
C	ROBBERY 1D PERSON	700 W RIVERSIDE AVE	2/15/2023	P8
C	THEFT 2D FROM BUILDING	100 W 3RD AVE	2/15/2023	
C	THEFT 2D FROM BUILDING	0 S POST ST	2/17/2023	
C	THEFT 2D FROM MOTOR VEHICLE	300 N RIVERPOINT BLVD	2/13/2023	P8
C	THEFT 2D FROM MOTOR VEHICLE	100 S MADISON ST	2/12/2023	P8
C	THEFT 2D FROM MOTOR VEHICLE	0	2/14/2023	P8
C	THEFT 2D FROM MOTOR VEHICLE	800 W 1ST AVE	2/16/2023	
C	THEFT 2D SHOPLIFTING	700 W MAIN AVE	2/16/2023	
C	THEFT 3D ALL OTHER	700 W SPOKANE FALLS BLVD	2/14/2023	P8
C	THEFT 3D ALL OTHER	700 W RIVERSIDE AVE	2/15/2023	P8
C	THEFT 3D FROM BUILDING	0 W 2ND AVE	2/13/2023	P8
C	THEFT 3D FROM MOTOR VEHICLE	200 N BERNARD ST	2/14/2023	P8
C	THEFT 3D FROM MOTOR VEHICLE	100 S STEVENS ST	2/17/2023	
C	THEFT 3D SHOPLIFTING	100 N HOWARD ST	2/16/2023	P8
C	THEFT 3D SHOPLIFTING	100 N HOWARD ST	2/16/2023	P8
C	THEFT 3D SHOPLIFTING	100 N HOWARD ST	2/17/2023	P8
C	THEFT 3D SHOPLIFTING	100 N HOWARD ST	2/18/2023	P8
C	THEFT 3D SHOPLIFTING	700 W MAIN AVE	2/15/2023	
A	THEFT OF MOTOR VEHICLE	W 2ND AVE / S POST ST	2/14/2023	P8
C	THEFT OF MOTOR VEHICLE	100 S WASHINGTON ST	2/15/2023	P8

For protection of victim privacy, the entire address on sexual assault crimes has been redacted.

POLICE SUMMARY - Ending: Saturday, February 18, 2023



Other Jurisdiction or Unk District

Preliminary IBR Counts

NIBRS Categories (Part 1 Selected)		7 Day Comparison			28 Day Comparison			YTD Comparison		
		Current	Prior	Percent	Current	Prior	Percent	Current	Prior	Percent
Violent	Criminal Homicide	0	0		0	0		0	0	
	Rape	1	0		2	0		2	1	100.00%
	Robbery - Commercial	0	0		0	0		0	0	
	Robbery - Person	0	0		0	1	-100.00%	1	0	
	Aggravated Assault - Non DV	0	0		0	0		0	0	
	Aggravated Assault - DV	0	0		0	0		0	1	-100.00%
Violent Total:		1	0		2	1	100.00%	3	2	50.00%
Property	Burglary - Residential	0	0		0	0		0	0	
	Burglary Garage	2	0		2	0		2	0	
	Burglary Commercial	0	0		0	0		0	0	
	Larceny	20	26	-23.08%	48	4	1100.00%	51	6	750.00%
	Vehicle Theft	0	0		0	0		0	0	
	Arson	0	0		0	0		0	0	
Property Total:		22	26	-15.38%	50	4	1150.00%	53	6	783.33%
Preliminary Part 1 Crime Totals:		23	26	-11.54%	52	5	940.00%	56	8	600.00%
Current 7 Day Period:		2/12/2023 - 2/18/2023			Prior 7 Day Period:		2/5/2023 - 2/11/2023			
Current 28 Day Period:		1/22/2023 - 2/18/2023			Prior 28 Day Period:		12/25/2022 - 1/21/2023			
Current YTD Day Period:		1/1/2023 - 2/18/2023			Prior YTD Period:		1/1/2022 - 2/18/2022			

Prepared by SPD Crime Analysis Office - Monday, February 20, 2023

NOTE: SPD moved from UCR to the NIBRS reporting standard on 10/4/16 following the transition to a new RMS System. [Numbers on CompStat reports prior to this date should not be used as a comparison to those on this report.](#) Additional info on these reporting standards can be found on the FBI website: <https://ucr.fbi.gov/nibrs-overview>

This chart represents Preliminary counts of selected crime categories from Police Case Reports. Full statistical analysis to determine the confidence level of this data has not been performed. The % change columns on the preliminary counts differ from the percentage change on the NIBRS crime report, sometimes significantly. The CompStat report is designed for operational use and includes only selected NIBRS categories and coding less complex than full NIBRS rules. Official statistics for these and other NIBRS categories can be found on WASPC & FBI websites once available.

Sunday - Saturday

2/12/2023 TO 2/18/2023

Other Jurisdiction/Unk District



<u>A/C</u>	<u>Offense Statute</u>	<u>Address</u>	<u>Reported Date</u>	<u>Dist</u>
C	BURGLARY 2D GARAGE		2/12/2023	
C	BURGLARY 2D GARAGE		2/13/2023	
C	THEFT 2D ALL OTHER		2/12/2023	
C	THEFT 2D VEHICLE PARTS AND ACCESSORIES		2/14/2023	
C	THEFT 3D ALL OTHER		2/13/2023	
C	THEFT 3D ALL OTHER		2/14/2023	
C	THEFT 3D FROM BUILDING		2/12/2023	
C	THEFT 3D FROM MOTOR VEHICLE		2/12/2023	
C	THEFT 3D FROM MOTOR VEHICLE		2/13/2023	
C	THEFT 3D FROM MOTOR VEHICLE		2/13/2023	
C	THEFT 3D SHOPLIFTING		2/12/2023	
C	THEFT 3D SHOPLIFTING		2/12/2023	
C	THEFT 3D SHOPLIFTING		2/12/2023	
C	THEFT 3D SHOPLIFTING		2/12/2023	
C	THEFT 3D SHOPLIFTING		2/12/2023	
C	THEFT 3D SHOPLIFTING		2/13/2023	
C	THEFT 3D SHOPLIFTING		2/13/2023	
C	THEFT 3D SHOPLIFTING		2/13/2023	
C	THEFT 3D SHOPLIFTING		2/13/2023	
C	THEFT 3D SHOPLIFTING		2/13/2023	
C	THEFT 3D SHOPLIFTING		2/13/2023	
C	THEFT 3D SHOPLIFTING		2/13/2023	
<u>SC13</u>				
C	RAPE 3D		2/16/2023	P4
C	THEFT 2D ALL OTHER	900 W FRANCIS AVE	2/15/2023	