

SPOKANE POLICE DEPARTMENT

PRELIMINARY CITYWIDE IBR CRIME REPORT



Preliminary IBR Counts

CHIEF OF POLICE

Period Ending: Saturday, February 11, 2023

Craig Meidl

NIBRS Categories (Part 1 Selected)		7 Day Comparison			28 Day Comparison			YTD Comparison		
		Current	Prior	Percent	Current	Prior	Percent	Current	Prior	Percent
Violent	Criminal Homicide	2	0		3	4	-25.00%	3	3	0.00%
	Rape	5	6	-16.67%	16	12	33.33%	25	27	-7.41%
	Robbery - Commercial	4	0		6	7	-14.29%	10	15	-33.33%
	Robbery - Person	2	2	0.00%	7	12	-41.67%	16	22	-27.27%
	Aggravated Assault - Non DV	14	11	27.27%	53	41	29.27%	76	48	58.33%
	Aggravated Assault - DV	12	6	100.00%	32	25	28.00%	41	39	5.13%
Violent Total:		39	25	56.00%	117	101	15.84%	171	154	11.04%
Property	Burglary - Residential	21	14	50.00%	79	104	-24.04%	136	92	47.83%
	Burglary Garage	4	12	-66.67%	40	28	42.86%	59	31	90.32%
	Burglary Commercial	14	13	7.69%	50	39	28.21%	73	76	-3.95%
	Larceny	192	178	7.87%	704	698	0.86%	1069	1191	-10.24%
	Vehicle Theft	30	26	15.38%	120	123	-2.44%	193	201	-3.98%
	Arson	2	4	-50.00%	12	5	140.00%	16	7	128.57%
Property Total:		263	247	6.48%	1005	997	0.80%	1546	1598	-3.25%
Preliminary Part 1 Crime Totals:		302	272	11.03%	1122	1098	2.19%	1717	1752	-2.00%

Current 7 Day Period: 2/5/2023 - 2/11/2023

Current 28 Day Period: 1/15/2023 - 2/11/2023

Current YTD Day Period: 1/1/2023 - 2/11/2023

Prior 7 Day Period: 1/29/2023 - 2/4/2023

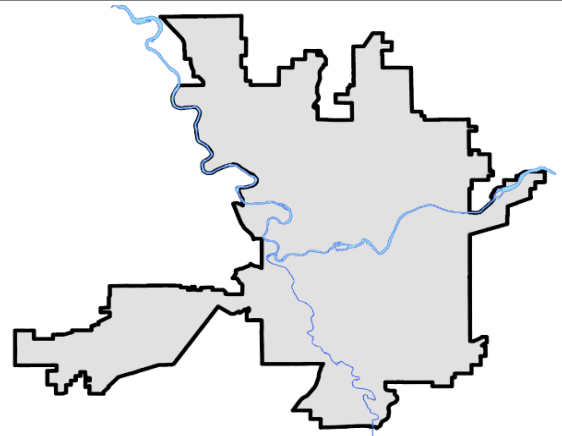
Prior 28 Day Period: 12/18/2022 - 1/14/2023

Prior YTD Period: 1/1/2022 - 2/11/2022

Prepared by SPD Crime Analysis Office - Monday, February 13, 2023

NOTE: SPD moved from UCR to the NIBRS reporting standard on 10/4/16 following the transition to a new RMS System. [Numbers on CompStat reports prior to this date should not be used as a comparison to those on this report.](#) Additional info on these reporting standards can be found on the FBI website: <https://ucr.fbi.gov/nibrs-overview>

This chart represents Preliminary counts of selected crime categories from Police Case Reports. Full statistical analysis to determine the confidence level of this data has not been performed. The % change columns on the preliminary counts differ from the percentage change on the NIBRS crime report, sometimes significantly. The CompStat report is designed for operational use and includes only selected NIBRS categories and coding less complex than full NIBRS rules. Official statistics for these and other NIBRS categories can be found on WASPC & FBI websites once available.



SPOKANE POLICE DEPARTMENT

Northwest Precinct

ADAM Sector



PSA Commander

Captain Tom Hendren

Northwest District (P1)

Central District (P2)



POLICE SUMMARY - Ending: Saturday, February 11, 2023

NORTHWEST PRECINCT (P1, P2) ADAM SECTOR



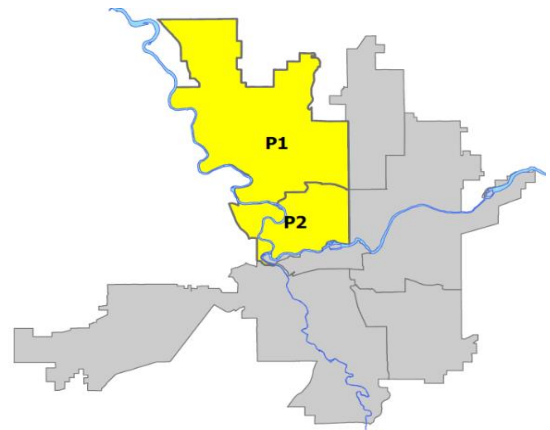
Preliminary IBR Counts

NIBRS Categories (Part 1 Selected)		7 Day Comparison			28 Day Comparison			YTD Comparison		
		Current	Prior	Percent	Current	Prior	Percent	Current	Prior	Percent
Violent	Criminal Homicide	1	0		1	0		1	0	
	Rape	1	0		2	2	0.00%	3	6	-50.00%
	Robbery - Commercial	0	0		0	0		0	3	-100.00%
	Robbery - Person	0	0		0	1	-100.00%	1	6	-83.33%
	Aggravated Assault - Non DV	1	0		5	10	-50.00%	12	12	0.00%
	Aggravated Assault - DV	2	2	0.00%	8	9	-11.11%	10	8	25.00%
Violent Total:		5	2	150.00%	16	22	-27.27%	27	35	-22.86%
Property	Burglary - Residential	10	8	25.00%	35	31	12.90%	51	22	131.82%
	Burglary Garage	3	4	-25.00%	14	2	600.00%	15	8	87.50%
	Burglary Commercial	8	4	100.00%	15	5	200.00%	18	18	0.00%
	Larceny	41	34	20.59%	133	121	9.92%	198	230	-13.91%
	Vehicle Theft	2	7	-71.43%	27	31	-12.90%	49	42	16.67%
	Arson	1	0		3	0		3	2	50.00%
Property Total:		65	57	14.04%	227	190	19.47%	334	322	3.73%
Preliminary Part 1 Crime Totals:		70	59	18.64%	243	212	14.62%	361	357	1.12%
Current 7 Day Period:		2/5/2023 - 2/11/2023			Prior 7 Day Period:		1/29/2023 - 2/4/2023			
Current 28 Day Period:		1/15/2023 - 2/11/2023			Prior 28 Day Period:		12/18/2022 - 1/14/2023			
Current YTD Day Period:		1/1/2023 - 2/11/2023			Prior YTD Period:		1/1/2022 - 2/11/2022			

Prepared by SPD Crime Analysis Office - Monday, February 13, 2023

NOTE: SPD moved from UCR to the NIBRS reporting standard on 10/4/16 following the transition to a new RMS System. [Numbers on CompStat reports prior to this date should not be used as a comparison to those on this report.](#) Additional info on these reporting standards can be found on the FBI website: <https://ucr.fbi.gov/nibrs-overview>

This chart represents Preliminary counts of selected crime categories from Police Case Reports. Full statistical analysis to determine the confidence level of this data has not been performed. The % change columns on the preliminary counts differ from the percentage change on the NIBRS crime report, sometimes significantly. The CompStat report is designed for operational use and includes only selected NIBRS categories and coding less complex than full NIBRS rules. Official statistics for these and other NIBRS categories can be found on WASPC & FBI websites once available.



Note: On 1/8/23 boundary changes were implemented dividing the North Precinct into two (NW and NE). The Northwest Precinct ADAM Sector consists of P1 and P2; Consequently this page did not exist on printed CompStat reports prior to 1/8/23

POLICE SUMMARY - Ending: Saturday, February 11, 2023



NW - Northwest District (P1)

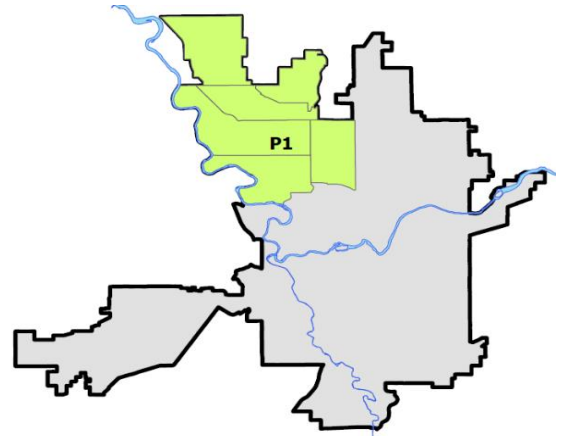
Preliminary IBR Counts

NIBRS Categories (Part 1 Selected)		7 Day Comparison			28 Day Comparison			YTD Comparison		
		Current	Prior	Percent	Current	Prior	Percent	Current	Prior	Percent
Violent	Criminal Homicide	0	0		0	0		0	0	
	Rape	1	0		1	0		1	3	-66.67%
	Robbery - Commercial	0	0		0	0		0	2	-100.00%
	Robbery - Person	0	0		0	1	-100.00%	1	4	-75.00%
	Aggravated Assault - Non DV	1	0		3	6	-50.00%	6	6	0.00%
	Aggravated Assault - DV	0	0		3	5	-40.00%	5	2	150.00%
Violent Total:		2	0		7	12	-41.67%	13	17	-23.53%
Property	Burglary - Residential	5	5	0.00%	19	20	-5.00%	30	12	150.00%
	Burglary Garage	1	3	-66.67%	4	2	100.00%	5	5	0.00%
	Burglary Commercial	4	3	33.33%	9	3	200.00%	11	5	120.00%
	Larceny	19	21	-9.52%	63	66	-4.55%	97	93	4.30%
	Vehicle Theft	2	2	0.00%	10	12	-16.67%	18	19	-5.26%
	Arson	0	0		1	0		1	0	
Property Total:		31	34	-8.82%	106	103	2.91%	162	134	20.90%
Preliminary Part 1 Crime Totals:		33	34	-2.94%	113	115	-1.74%	175	151	15.89%
Current 7 Day Period:		2/5/2023 - 2/11/2023			Prior 7 Day Period:		1/29/2023 - 2/4/2023			
Current 28 Day Period:		1/15/2023 - 2/11/2023			Prior 28 Day Period:		12/18/2022 - 1/14/2023			
Current YTD Day Period:		1/1/2023 - 2/11/2023			Prior YTD Period:		1/1/2022 - 2/11/2022			

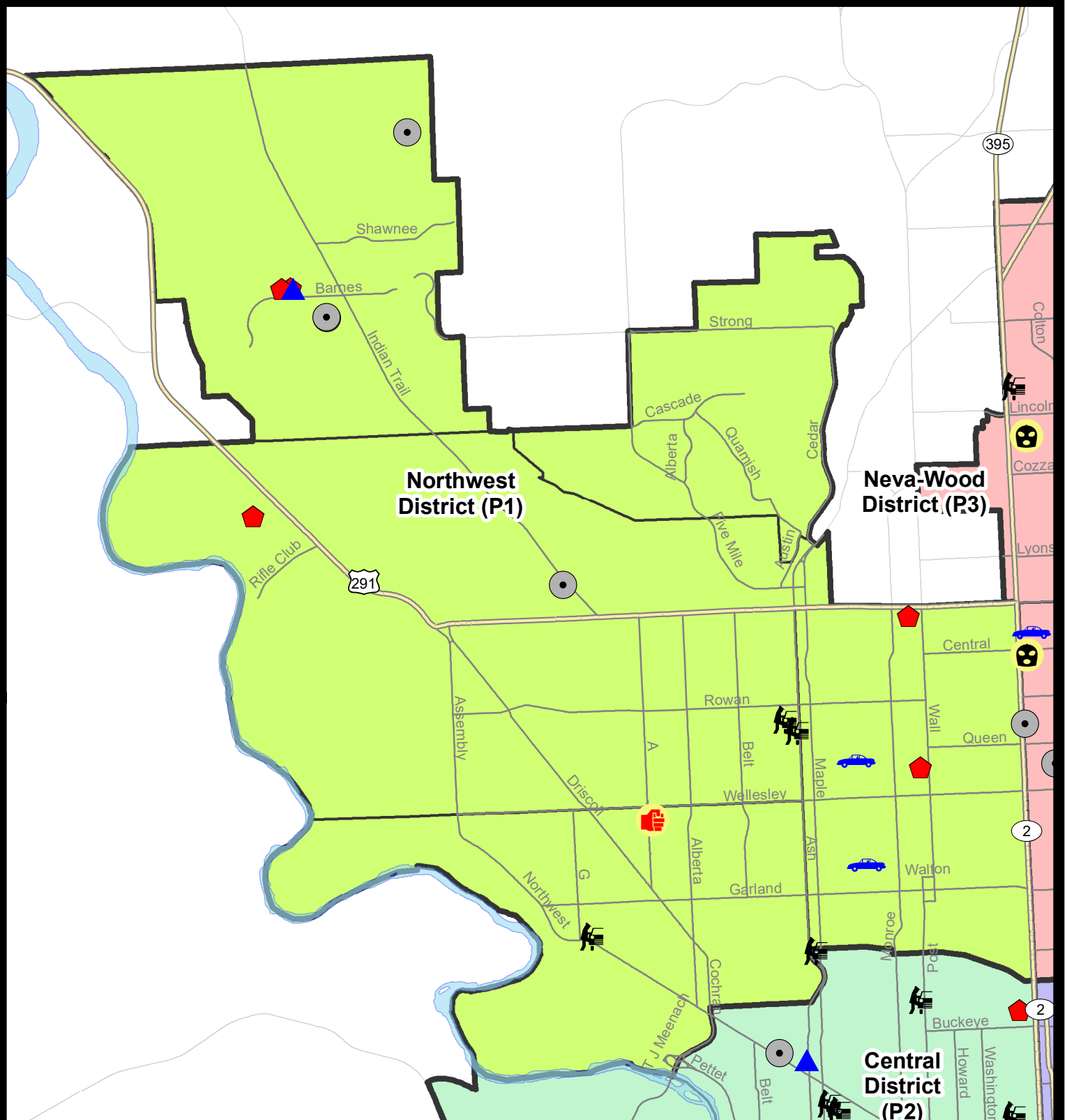
Prepared by SPD Crime Analysis Office - Monday, February 13, 2023

NOTE: SPD moved from UCR to the NIBRS reporting standard on 10/4/16 following the transition to a new RMS System. [Numbers on CompStat reports prior to this date should not be used as a comparison to those on this report.](#) Additional info on these reporting standards can be found on the FBI website: <https://ucr.fbi.gov/nibrs-overview>

This chart represents Preliminary counts of selected crime categories from Police Case Reports. Full statistical analysis to determine the confidence level of this data has not been performed. The % change columns on the preliminary counts differ from the percentage change on the NIBRS crime report, sometimes significantly. The CompStat report is designed for operational use and includes only selected NIBRS categories and coding less complex than full NIBRS rules. Official statistics for these and other NIBRS categories can be found on WASPC & FBI websites once available.



Note: On 1/8/23 a boundary change to P1 added a portion of the prior area to P2 (SPA2EG); Consequently activity in P1 will appear a bit lower if compared to printed CompStat reports prior to 1/8/23



City of Spokane
Northwest District (P1)
Selected Crime Codes
2023-02-05 to 2023-02-11
 Prepared By:
 Crime Analysis Unit
 Spokane Police Department

Legend

NIBRS Events



Criminal Homicide



Rape



Robbery Commercial



Robbery Person



Aggravated Assault



Burglary Residential



Burglary Garage



Burglary Commercial



Vehicle Prowling



Vehicle Theft



Arson



Cases Represent LERMS Crime Codes
 Points may indicate multiple events
 Note: Veh Prowl is only Larceny displayed

For Additional Information on
 Incidents pertaining to an
 Area, Trend, or Pattern
 Contact Information Analysis

0 0.25 0.5 1 Miles



THIS IS NOT A LEGAL DOCUMENT:
 The information shown on this map is compiled
 from various sources and is subject to constant
 revision. Information shown on this map should
 not be used to determine the location of facilities
 in relationship to property lines, section lines,
 streets, etc.

Sunday - Saturday

2/5/2023 TO 2/11/2023

NW - Northwest District (P1)



<u>A/C</u>	<u>Offense Statute</u>	<u>Address</u>	<u>Reported Date</u>	<u>Dist</u>
<u>SPA1AD</u>				
C	ASSAULT 2D	2800 W HOFFMAN AVE	2/5/2023	P1
C	MAIL THEFT	1700 W COURTLAND AVE	2/7/2023	P1
C	ORGANIZED RETAIL THEFT 2D	2200 W WELLESLEY AVE	2/5/2023	P1
C	THEFT 3D FROM MOTOR VEHICLE	3400 W NORTHWEST BLVD	2/9/2023	P1
A	THEFT 3D SHOPLIFTING	2300 W WELLESLEY AVE	2/5/2023	P1
C	THEFT 3D SHOPLIFTING	2500 W WELLESLEY AVE	2/9/2023	P1
C	THEFT 3D SHOPLIFTING	2300 W WELLESLEY AVE	2/5/2023	
<u>SPA1BS</u>				
C	BURGLARY 2D COMMERCIAL	3300 W INDIAN TRAIL RD	2/5/2023	P1
C	THEFT 3D ALL OTHER	2500 W FRANCIS AVE	2/6/2023	P1
C	THEFT 3D ALL OTHER	2500 W FRANCIS AVE	2/6/2023	P1
<u>SPA1IT</u>				
C	BURGLARY 2D COMMERCIAL	10300 N WIEBER DR	2/6/2023	P1
C	BURGLARY 2D COMMERCIAL	8900 N INDIAN TRAIL RD	2/8/2023	P1
C	BURGLARY 2D COMMERCIAL	8900 N INDIAN TRAIL RD	2/8/2023	P1
C	BURGLARY 2D GARAGE	5500 W YOUNGSTOWN LN	2/10/2023	P1
C	RESIDENTIAL BURGLARY	5600 W YOUNGSTOWN LN	2/10/2023	P1
C	RESIDENTIAL BURGLARY	5500 W YOUNGSTOWN LN	2/11/2023	P1
C	THEFT 1D FROM BUILDING	10300 N WIEBER DR	2/6/2023	P1
<u>SPA1NH</u>				
C	MAIL THEFT	1600 W KIERNAN AVE	2/8/2023	P1
C	MAIL THEFT	4800 N WHITEHOUSE ST	2/9/2023	P1
C	RESIDENTIAL BURGLARY	4900 N POST ST	2/7/2023	P1
C	RESIDENTIAL BURGLARY	6200 N POST ST	2/8/2023	P2
C	THEFT 1D ALL OTHER	100 W COLUMBIA AVE	2/10/2023	P1
C	THEFT 2D FROM BUILDING	6200 N POST ST	2/8/2023	P2
C	THEFT 3D ALL OTHER	1300 W DECATUR AVE	2/5/2023	
C	THEFT 3D FROM BUILDING	5400 N WALNUT ST	2/5/2023	P1
C	THEFT OF MOTOR VEHICLE	5000 N ADAMS ST	2/7/2023	P1
C	THEFT OF MOTOR VEHICLE	4100 N ADAMS ST	2/7/2023	P1
<u>SPA1NW</u>				
C	BURGLARY 1D FROM RESIDENCE	7200 N SKYKOMISH ST	2/11/2023	P1
C	MAIL THEFT	3100 W CENTRAL AVE	2/8/2023	P1
C	RAPE 3D ORAL/ANAL OR SAME SEX		2/9/2023	P1
C	THEFT 3D FROM MOTOR VEHICLE	5200 N ASH ST	2/9/2023	P2
C	THEFT 3D FROM MOTOR VEHICLE	5300 N OAK ST	2/9/2023	P1
C	THEFT 3D VEHICLE PARTS AND ACCESSORIES	5700 N ASSEMBLY ST	2/8/2023	P1

For protection of victim privacy, the entire address on sexual assault crimes has been redacted.

POLICE SUMMARY - Ending: Saturday, February 11, 2023



NW - North Central District (P2)

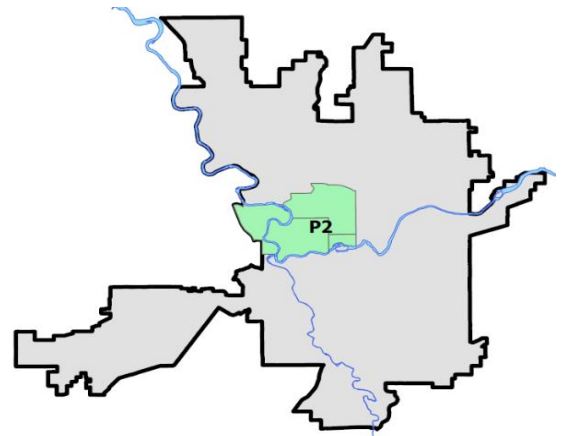
Preliminary IBR Counts

NIBRS Categories (Part 1 Selected)		7 Day Comparison			28 Day Comparison			YTD Comparison		
		Current	Prior	Percent	Current	Prior	Percent	Current	Prior	Percent
Violent	Criminal Homicide	1	0		1	0		1	0	
	Rape	0	0		1	2	-50.00%	2	3	-33.33%
	Robbery - Commercial	0	0		0	0		0	1	-100.00%
	Robbery - Person	0	0		0	0		0	2	-100.00%
	Aggravated Assault - Non DV	0	0		2	4	-50.00%	6	6	0.00%
	Aggravated Assault - DV	2	2	0.00%	5	4	25.00%	5	6	-16.67%
Violent Total:		3	2	50.00%	9	10	-10.00%	14	18	-22.22%
Property	Burglary - Residential	5	3	66.67%	16	11	45.45%	21	10	110.00%
	Burglary Garage	2	1	100.00%	10	0		10	3	233.33%
	Burglary Commercial	4	1	300.00%	6	2	200.00%	7	13	-46.15%
	Larceny	22	13	69.23%	70	55	27.27%	101	137	-26.28%
	Vehicle Theft	0	5	-100.00%	17	19	-10.53%	31	23	34.78%
	Arson	1	0		2	0		2	2	0.00%
Property Total:		34	23	47.83%	121	87	39.08%	172	188	-8.51%
Preliminary Part 1 Crime Totals:		37	25	48.00%	130	97	34.02%	186	206	-9.71%
Current 7 Day Period:		2/5/2023 - 2/11/2023			Prior 7 Day Period:		1/29/2023 - 2/4/2023			
Current 28 Day Period:		1/15/2023 - 2/11/2023			Prior 28 Day Period:		12/18/2022 - 1/14/2023			
Current YTD Day Period:		1/1/2023 - 2/11/2023			Prior YTD Period:		1/1/2022 - 2/11/2022			


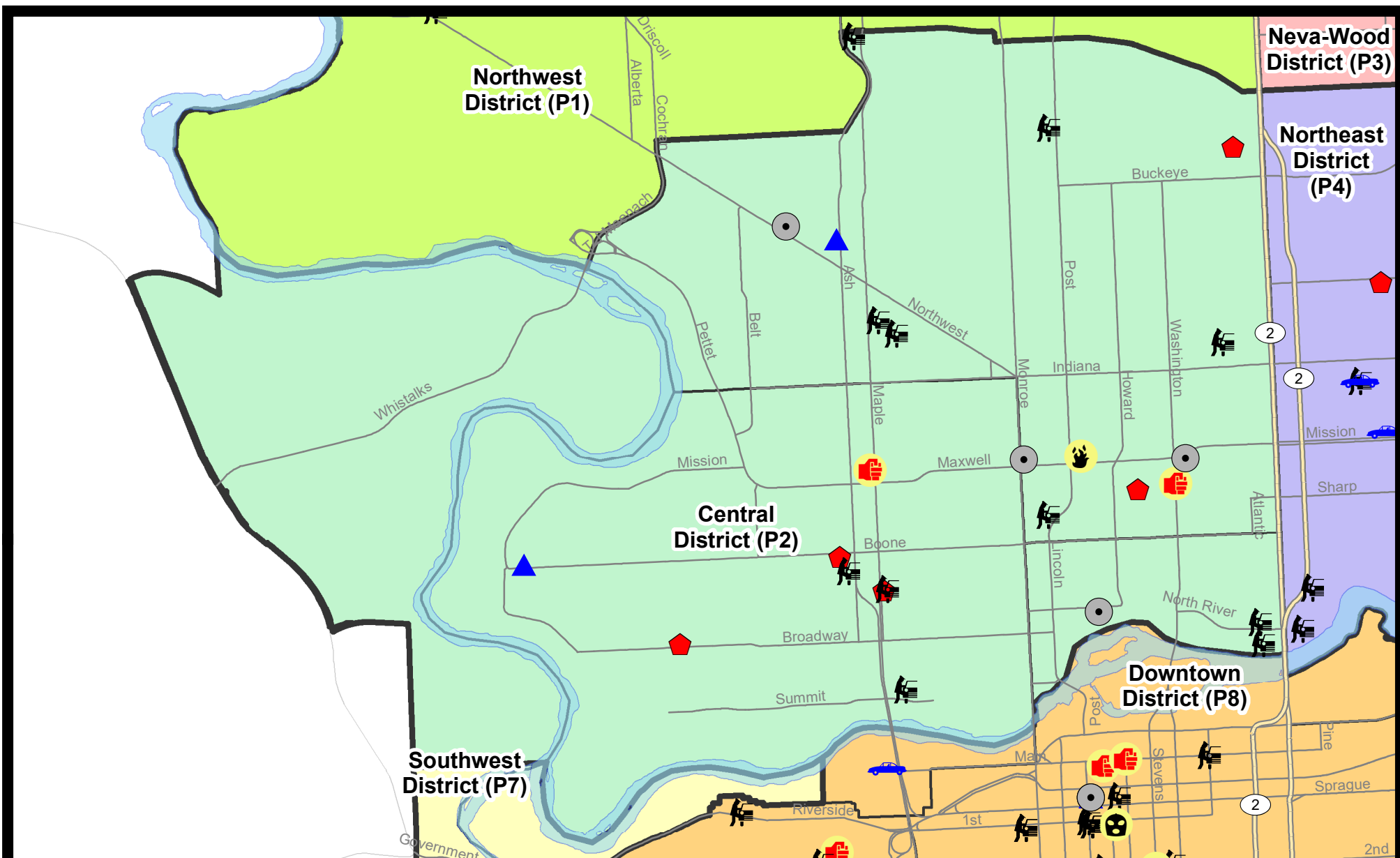
Prepared by SPD Crime Analysis Office - Monday, February 13, 2023

NOTE: SPD moved from UCR to the NIBRS reporting standard on 10/4/16 following the transition to a new RMS System. [Numbers on CompStat reports prior to this date should not be used as a comparison to those on this report.](#) Additional info on these reporting standards can be found on the FBI website: <https://ucr.fbi.gov/nibrs-overview>

This chart represents Preliminary counts of selected crime categories from Police Case Reports. Full statistical analysis to determine the confidence level of this data has not been performed. The % change columns on the preliminary counts differ from the percentage change on the NIBRS crime report, sometimes significantly. The CompStat report is designed for operational use and includes only selected NIBRS categories and coding less complex than full NIBRS rules. Official statistics for these and other NIBRS categories can be found on WASPC & FBI websites once available.




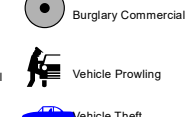

Note: On 1/8/23 a boundary change to P2 added a portion of the P1 area into P2 (SPA2EG); Consequently activity in P2 will appear a bit higher if compared to printed CompStat reports prior to 1/8/23



City of Spokane
Central District (P2)
Selected
Crime Types
2023-02-05 to 2023-02-11
 Prepared By:
 Crime Analysis Unit
 Spokane Police Department

Legend

NIBRS Events



Cases Represent LERMS Crime Codes
 Points may indicate multiple events
 Note: Veh Prowl is only Larceny category displayed



For Additional Information on Incidents
 pertaining to an Area, Trend, or Pattern
 Contact Information Analysis

0 0.2 0.4 0.6 Miles



THIS IS NOT A LEGAL DOCUMENT:
 The information shown on this map is compiled
 from various sources and is subject to constant
 revision. Information shown on this map should
 not be used to determine the location of facilities
 in relationship to property lines, section lines,
 streets, etc.



Sunday - Saturday

2/5/2023 TO 2/11/2023

NW - Central District (P2)



<u>A/C</u>	<u>Offense Statute</u>	<u>Address</u>	<u>Reported Date</u>	<u>Dist</u>
<u>SPA2EG</u>				
C	ARSON 2D	700 W MAXWELL AVE	2/8/2023	P1
C	ASSAULT 2D	N WASHINGTON ST / W SINTO AVE	2/8/2023	P1
C	BURGLARY 2D COMMERCIAL	1900 W NORTHWEST BLVD	2/7/2023	P1
C	BURGLARY 2D COMMERCIAL	1500 N MONROE ST	2/10/2023	P2
C	BURGLARY 2D COMMERCIAL	300 W MISSION AVE	2/11/2023	P1
C	BURGLARY 2D GARAGE	2500 N ASH ST	2/10/2023	P1
C	MAIL THEFT	2200 W MONTGOMERY AVE	2/9/2023	P2
C	MURDER 2D	500 W SINTO AVE	2/9/2023	P1
A	RESIDENTIAL BURGLARY	2800 N ATLANTIC ST	2/7/2023	P1
C	RESIDENTIAL BURGLARY	500 W SINTO AVE	2/9/2023	P1
C	THEFT 2D ALL OTHER	2400 N MONROE ST	2/7/2023	P2
C	THEFT 2D FROM BUILDING	1500 N MONROE ST	2/10/2023	P2
C	THEFT 2D FROM MOTOR VEHICLE	1400 W KNOX AVE	2/11/2023	P2
C	THEFT 2D FROM MOTOR VEHICLE	100 W SHANNON AVE	2/11/2023	P2
C	THEFT 3D FROM BUILDING	500 W SINTO AVE	2/5/2023	P1
C	THEFT 3D FROM MOTOR VEHICLE	1600 W COURTLAND AVE	2/5/2023	P2
A	THEFT 3D FROM MOTOR VEHICLE	800 W FAIRVIEW AVE	2/6/2023	P2
C	THEFT 3D FROM MOTOR VEHICLE	1500 W MANSFIELD AVE	2/6/2023	P2
A	THEFT 3D FROM MOTOR VEHICLE	N LINCOLN ST / W SHARP AVE	2/10/2023	P2
C	THEFT 3D VEHICLE PARTS AND ACCESSORIES	2800 N BELT ST	2/5/2023	P2
C	THEFT 3D VEHICLE PARTS AND ACCESSORIES	1500 W MANSFIELD AVE	2/6/2023	P2
C	THEFT 3D VEHICLE PARTS AND ACCESSORIES	2000 W YORK AVE	2/11/2023	P2
<u>SPA2RS</u>				
C	BURGLARY 2D COMMERCIAL	600 W MALLON AVE	2/7/2023	P2
C	THEFT 2D FROM MOTOR VEHICLE	100 W NORTH RIVER DR	2/9/2023	P2
C	THEFT 3D FROM MOTOR VEHICLE	800 N DIVISION ST	2/7/2023	P2
<u>SPA2WC</u>				
C	ASSAULT 2D	1500 N MAPLE ST	2/8/2023	P1
C	BURGLARY 2D GARAGE	1200 N SHERWOOD ST	2/6/2023	P2
C	MAIL THEFT	1900 W COLLEGE AVE	2/6/2023	P2
C	RESIDENTIAL BURGLARY	1500 W DEAN AVE	2/5/2023	P1
C	RESIDENTIAL BURGLARY	1700 W BOONE AVE	2/6/2023	P1
A	RESIDENTIAL BURGLARY	2400 W BROADWAY AVE	2/7/2023	P1
C	THEFT 2D FROM BUILDING	1700 W BOONE AVE	2/7/2023	P2
C	THEFT 2D FROM MOTOR VEHICLE	1700 W GARDNER AVE	2/9/2023	P2
C	THEFT 3D FROM BUILDING	1700 W BOONE AVE	2/6/2023	P1
C	THEFT 3D FROM MOTOR VEHICLE	1500 W HIGHLINE LN	2/5/2023	P2

For protection of victim privacy, the entire address on sexual assault crimes has been redacted.

A/C	Offense Statute	Address	Reported Date	Dist
A	THEFT 3D FROM MOTOR VEHICLE	1500 W DEAN AVE	2/8/2023	P2
C	THEFT 3D VEHICLE PARTS AND ACCESSORIES	2200 W BRIDGE AVE	2/6/2023	P2

SPOKANE POLICE DEPARTMENT

Northeast Precinct

BAKER Sector

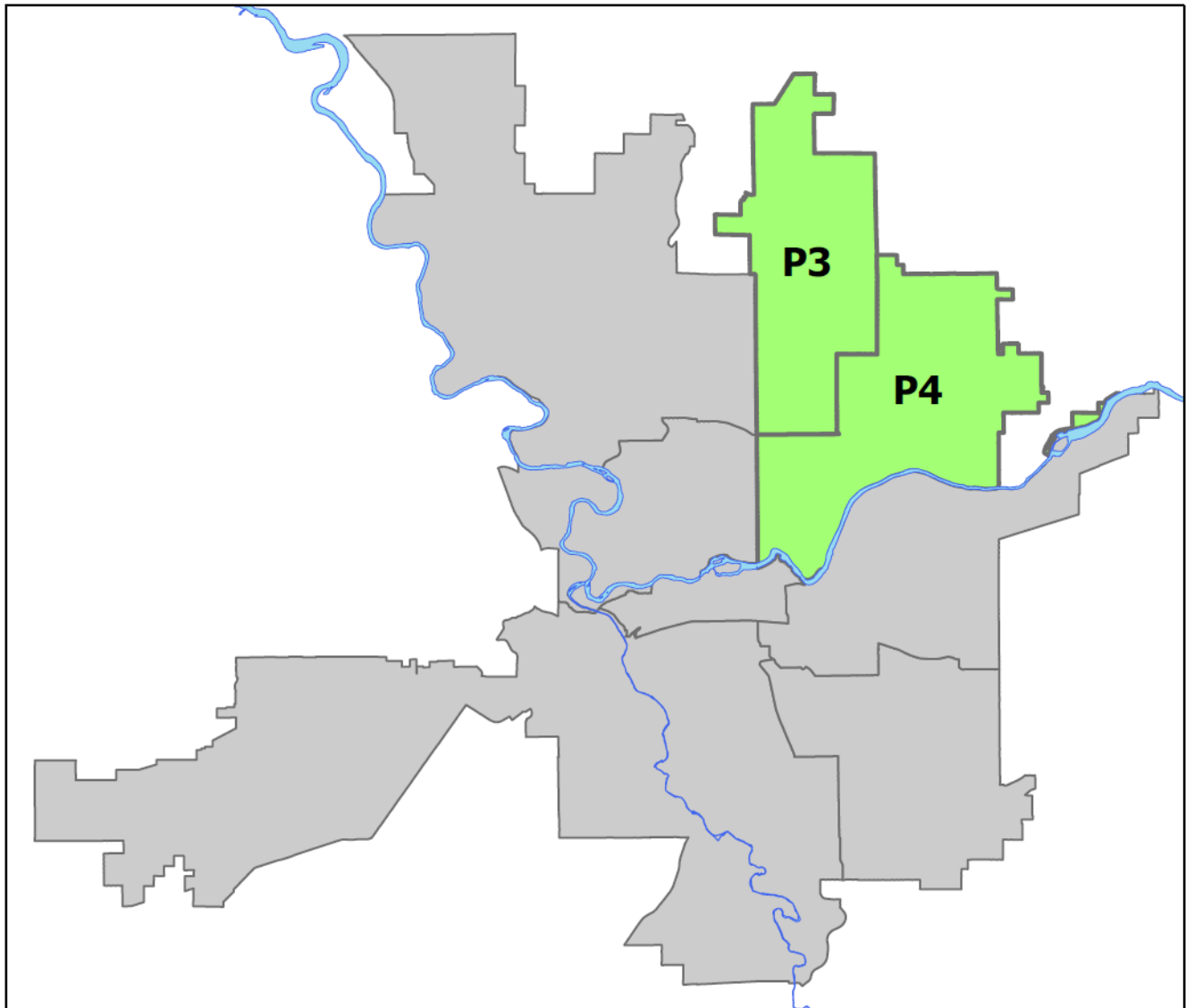


PSA Commander

Captain Mark Griffiths

NevaWood District (P3)

Northeast District (P4)



POLICE SUMMARY - Ending: Saturday, February 11, 2023

NORTHEAST PRECINCT (P3, P4) BAKER SECTOR



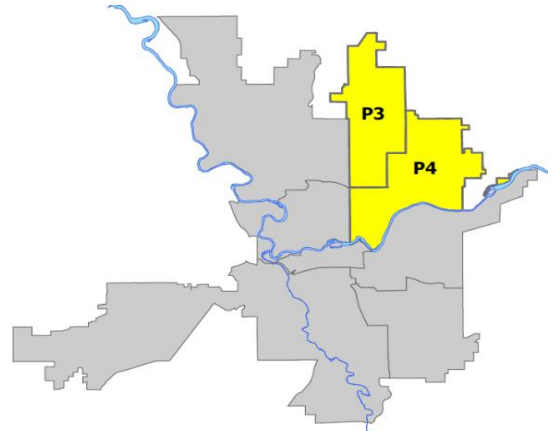
Preliminary IBR Counts

NIBRS Categories (Part 1 Selected)		7 Day Comparison			28 Day Comparison			YTD Comparison		
		Current	Prior	Percent	Current	Prior	Percent	Current	Prior	Percent
Violent	Criminal Homicide	0	0		0	2	-100.00%	0	2	-100.00%
	Rape	1	3	-66.67%	4	2	100.00%	5	5	0.00%
	Robbery - Commercial	3	0		5	2	150.00%	6	8	-25.00%
	Robbery - Person	0	0		1	4	-75.00%	2	8	-75.00%
	Aggravated Assault - Non DV	4	2	100.00%	15	13	15.38%	21	10	110.00%
	Aggravated Assault - DV	6	3	100.00%	15	9	66.67%	19	16	18.75%
Violent Total:		14	8	75.00%	40	32	25.00%	53	49	8.16%
Property	Burglary - Residential	9	4	125.00%	29	47	-38.30%	51	34	50.00%
	Burglary Garage	0	5	-100.00%	12	16	-25.00%	24	11	118.18%
	Burglary Commercial	4	3	33.33%	13	19	-31.58%	25	33	-24.24%
	Larceny	61	75	-18.67%	273	243	12.35%	397	416	-4.57%
	Vehicle Theft	15	7	114.29%	47	58	-18.97%	82	76	7.89%
	Arson	1	0		1	4	-75.00%	4	3	33.33%
Property Total:		90	94	-4.26%	375	387	-3.10%	583	573	1.75%
Preliminary Part 1 Crime Totals:		104	102	1.96%	415	419	-0.95%	636	622	2.25%
Current 7 Day Period:		2/5/2023 - 2/11/2023			Prior 7 Day Period:		1/29/2023 - 2/4/2023			
Current 28 Day Period:		1/15/2023 - 2/11/2023			Prior 28 Day Period:		12/18/2022 - 1/14/2023			
Current YTD Day Period:		1/1/2023 - 2/11/2023			Prior YTD Period:		1/1/2022 - 2/11/2022			

Prepared by SPD Crime Analysis Office - Monday, February 13, 2023

NOTE: SPD moved from UCR to the NIBRS reporting standard on 10/4/16 following the transition to a new RMS System. [Numbers on CompStat reports prior to this date should not be used as a comparison to those on this report.](#) Additional info on these reporting standards can be found on the FBI website: <https://ucr.fbi.gov/nibrs-overview>

This chart represents Preliminary counts of selected crime categories from Police Case Reports. Full statistical analysis to determine the confidence level of this data has not been performed. The % change columns on the preliminary counts differ from the percentage change on the NIBRS crime report, sometimes significantly. The CompStat report is designed for operational use and includes only selected NIBRS categories and coding less complex than full NIBRS rules. Official statistics for these and other NIBRS categories can be found on WASPC & FBI websites once available.



Note: On 1/8/23 boundary changes were implemented dividing the North Precinct into two (NW and NE). The Northeast Precinct BAKER Sector consists of P3 and P4; Consequently this page did not exist on printed reports prior to 1/8/23

POLICE SUMMARY - Ending: Saturday, February 11, 2023



NE - Neva-Wood District (P3)

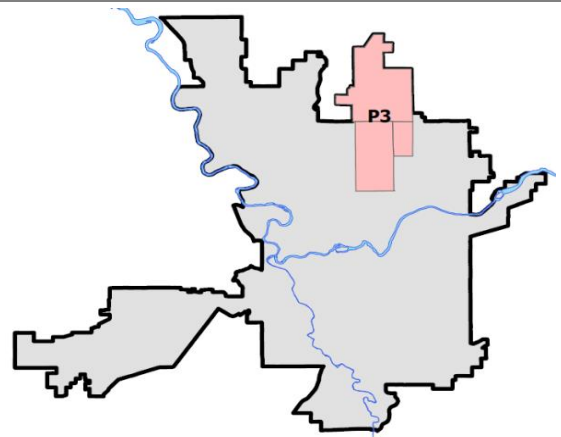
Preliminary IBR Counts

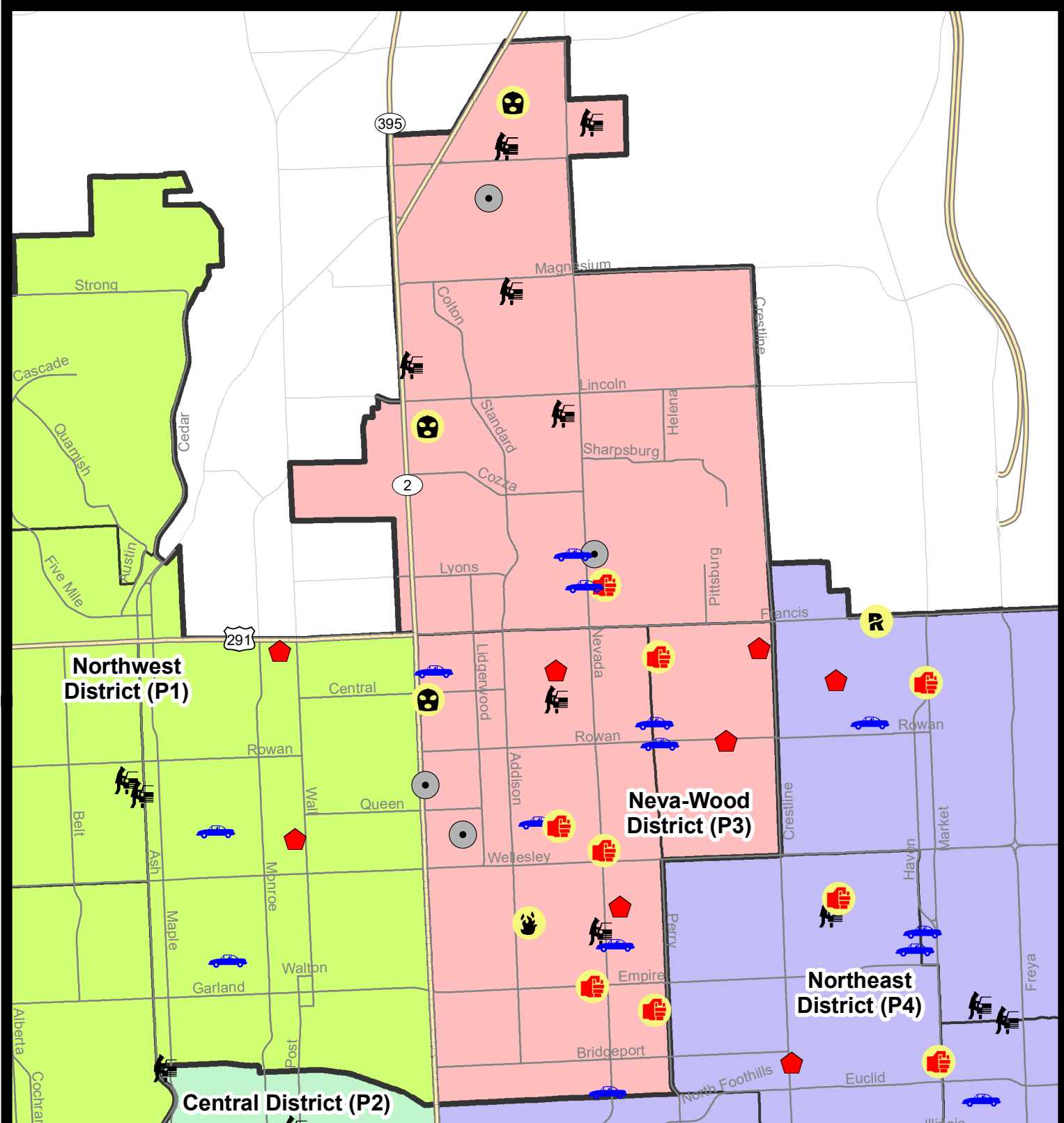
NIBRS Categories (Part 1 Selected)		7 Day Comparison			28 Day Comparison			YTD Comparison		
		Current	Prior	Percent	Current	Prior	Percent	Current	Prior	Percent
Violent	Criminal Homicide	0	0		0	2	-100.00%	0	2	-100.00%
	Rape	0	2	-100.00%	2	1	100.00%	3	2	50.00%
	Robbery - Commercial	3	0		5	1	400.00%	5	7	-28.57%
	Robbery - Person	0	0		1	2	-50.00%	1	6	-83.33%
	Aggravated Assault - Non DV	3	2	50.00%	9	8	12.50%	12	3	300.00%
	Aggravated Assault - DV	3	2	50.00%	10	4	150.00%	11	7	57.14%
Violent Total:		9	6	50.00%	27	18	50.00%	32	27	18.52%
Property	Burglary - Residential	4	2	100.00%	14	18	-22.22%	23	17	35.29%
	Burglary Garage	0	4	-100.00%	10	12	-16.67%	18	8	125.00%
	Burglary Commercial	4	1	300.00%	8	14	-42.86%	18	11	63.64%
	Larceny	42	53	-20.75%	185	181	2.21%	275	279	-1.43%
	Vehicle Theft	8	4	100.00%	26	40	-35.00%	49	37	32.43%
	Arson	1	0		1	2	-50.00%	3	2	50.00%
Property Total:		59	64	-7.81%	244	267	-8.61%	386	354	9.04%
Preliminary Part 1 Crime Totals:		68	70	-2.86%	271	285	-4.91%	418	381	9.71%
Current 7 Day Period:		2/5/2023 - 2/11/2023			Prior 7 Day Period:		1/29/2023 - 2/4/2023			
Current 28 Day Period:		1/15/2023 - 2/11/2023			Prior 28 Day Period:		12/18/2022 - 1/14/2023			
Current YTD Day Period:		1/1/2023 - 2/11/2023			Prior YTD Period:		1/1/2022 - 2/11/2022			

Prepared by SPD Crime Analysis Office - Monday, February 13, 2023

NOTE: SPD moved from UCR to the NIBRS reporting standard on 10/4/16 following the transition to a new RMS System. [Numbers on CompStat reports prior to this date should not be used as a comparison to those on this report.](#) Additional info on these reporting standards can be found on the FBI website: <https://ucr.fbi.gov/nibrs-overview>

This chart represents Preliminary counts of selected crime categories from Police Case Reports. Full statistical analysis to determine the confidence level of this data has not been performed. The % change columns on the preliminary counts differ from the percentage change on the NIBRS crime report, sometimes significantly. The CompStat report is designed for operational use and includes only selected NIBRS categories and coding less complex than full NIBRS rules. Official statistics for these and other NIBRS categories can be found on WASPC & FBI websites once available.





City of Spokane
Neva-Wood District (P3)
Selected Crime Codes
2023-02-05 to 2023-02-11
 Prepared By:
 Crime Analysis Unit
 Spokane Police Department

Legend

NIBRS Events



Criminal Homicide



Rape



Robbery Commercial



Robbery Person



Aggravated Assault



Burglary Residential



Burglary Garage



Burglary Commercial



Vehicle Prowling



Vehicle Theft



Arson



Cases Represent LERMS Crime Codes
 Points may indicate multiple events
 Note: Veh Prowl is only Larceny displayed

For Additional Information on
 Incidents pertaining to an
 Area, Trend, or Pattern
 Contact Information Analysis

0 0.2 0.4 0.8 Miles



THIS IS NOT A LEGAL DOCUMENT:
 The information shown on this map is compiled
 from various sources and is subject to constant
 revision. Information shown on this map should
 not be used to determine the location of facilities
 in relationship to property lines, section lines,
 streets, etc.

Sunday - Saturday

2/5/2023 TO 2/11/2023

NE - Neva-Wood District (P3)



<u>A/C</u>	<u>Offense Statute</u>	<u>Address</u>	<u>Reported Date</u>	<u>Dist</u>
<u>SPB3NL</u>				
C	ARSON 2D	500 E RICH AVE	2/6/2023	P3
C	ASSAULT 1D	900 E EMPIRE AVE	2/5/2023	P4
C	ASSAULT 1D	1300 E KIERNAN AVE	2/11/2023	P4
C	ASSAULT 2D	1000 E BROAD AVE	2/10/2023	P4
C	BURGLARY 2D COMMERCIAL	5200 N DIVISION ST	2/9/2023	P3
C	HARASSMENT FELONY WEAPON INVOLVED	700 E OLYMPIC AVE	2/11/2023	P4
C	RESIDENTIAL BURGLARY	1100 E LONGFELLOW AVE	2/7/2023	P4
C	RESIDENTIAL BURGLARY	700 E BISMARCK AVE	2/9/2023	P3
C	ROBBERY 2D COMMERCIAL	5800 N DIVISION ST	2/11/2023	P4
C	SHOPLIFTING BURGLARY	4700 N DIVISION ST	2/9/2023	P1
C	THEFT 2D FROM BUILDING	4700 N DIVISION ST	2/8/2023	P3
C	THEFT 2D FROM BUILDING	4700 N DIVISION ST	2/8/2023	P3
C	THEFT 2D FROM BUILDING	1100 E ROCKWELL AVE	2/9/2023	P3
C	THEFT 2D FROM BUILDING	1200 E DECATUR AVE	2/10/2023	P3
C	THEFT 2D FROM MOTOR VEHICLE	900 E ROCKWELL AVE	2/5/2023	P3
C	THEFT 2D FROM MOTOR VEHICLE	700 E JOSEPH AVE	2/8/2023	P3
C	THEFT 2D SHOPLIFTING	5800 N DIVISION ST	2/5/2023	P3
C	THEFT 2D SHOPLIFTING	4700 N DIVISION ST	2/7/2023	P3
C	THEFT 3D SHOPLIFTING	4700 N DIVISION ST	2/7/2023	P3
C	THEFT 3D SHOPLIFTING	4700 N DIVISION ST	2/7/2023	P3
C	THEFT 3D SHOPLIFTING	4700 N DIVISION ST	2/7/2023	P3
C	THEFT 3D SHOPLIFTING	4700 N DIVISION ST	2/7/2023	P3
C	THEFT 3D SHOPLIFTING	4700 N DIVISION ST	2/7/2023	P3
C	THEFT 3D SHOPLIFTING	5500 N DIVISION ST	2/10/2023	P4
C	THEFT 3D SHOPLIFTING	4700 N DIVISION ST	2/5/2023	
C	THEFT 3D SHOPLIFTING	4700 N DIVISION ST	2/5/2023	
C	THEFT 3D SHOPLIFTING	4700 N DIVISION ST	2/5/2023	
C	THEFT 3D SHOPLIFTING	4700 N DIVISION ST	2/5/2023	
C	THEFT 3D SHOPLIFTING	5500 N DIVISION ST	2/6/2023	
C	THEFT 3D SHOPLIFTING	4700 N DIVISION ST	2/6/2023	
C	THEFT 3D SHOPLIFTING	4700 N DIVISION ST	2/6/2023	
C	THEFT 3D SHOPLIFTING	4700 N DIVISION ST	2/7/2023	
C	THEFT OF MOTOR VEHICLE	3100 N NEVADA ST	2/6/2023	P4
C	THEFT OF MOTOR VEHICLE	1000 E LACROSSE AVE	2/9/2023	P4
C	THEFT OF MOTOR VEHICLE	500 E OLYMPIC AVE	2/9/2023	P3
C	THEFT OF MOTOR VEHICLE	6000 N RUBY ST	2/10/2023	P4
<u>SPB3SH</u>				
C	ASSAULT 4D WEAPON	6500 N NEVADA ST	2/6/2023	P8
C	BURGLARY 2D COMMERCIAL	6800 N NEVADA ST	2/6/2023	P3

For protection of victim privacy, the entire address on sexual assault crimes has been redacted.

A/C	Offense Statute	Address	Reported Date	Dist
C	BURGLARY 2D COMMERCIAL	9200 N COLTON ST	2/10/2023	P4
C	ROBBERY 2D COMMERCIAL	9700 N NEWPORT HWY	2/11/2023	P4
C	SHOPLIFTING USE FORCE TO FLEE ROBBERY	7700 N DIVISION ST	2/8/2023	P1
C	THEFT 2D ALL OTHER	9600 N DIVISION ST	2/8/2023	P4
C	THEFT 2D FROM MOTOR VEHICLE	600 E HOLLAND AVE	2/6/2023	P3
C	THEFT 2D FROM MOTOR VEHICLE	7800 N WILDING DR	2/8/2023	P3
C	THEFT 2D FROM MOTOR VEHICLE	600 E HOLLAND AVE	2/10/2023	P3
C	THEFT 2D FROM MOTOR VEHICLE	1100 E WESTVIEW CT	2/9/2023	
C	THEFT 2D SHOPLIFTING	9200 N COLTON ST	2/8/2023	P3
C	THEFT 3D ALL OTHER	6500 N NEVADA ST	2/9/2023	
C	THEFT 3D FROM MOTOR VEHICLE	8500 N ANTIETAM DR	2/8/2023	P3
A	THEFT 3D FROM MOTOR VEHICLE	8100 N DIVISION ST	2/8/2023	P3
C	THEFT 3D FROM MOTOR VEHICLE	600 E HOLLAND AVE	2/8/2023	P3
C	THEFT 3D SHOPLIFTING	9700 N NEWPORT HWY	2/6/2023	P3
C	THEFT 3D SHOPLIFTING	9600 N NEWPORT HWY	2/7/2023	P3
C	THEFT 3D SHOPLIFTING	9200 N COLTON ST	2/9/2023	P3
C	THEFT 3D SHOPLIFTING	9200 N COLTON ST	2/10/2023	P3
C	THEFT 3D SHOPLIFTING	9100 N NEWPORT HWY	2/11/2023	P4
C	THEFT 3D SHOPLIFTING	7700 N DIVISION ST	2/5/2023	
C	THEFT 3D SHOPLIFTING	7700 N DIVISION ST	2/5/2023	
C	THEFT 3D SHOPLIFTING	7700 N DIVISION ST	2/6/2023	
C	THEFT 3D SHOPLIFTING	9700 N NEWPORT HWY	2/7/2023	
C	THEFT OF MOTOR VEHICLE	900 E HOLYOKE AVE	2/7/2023	P3
C	THEFT OF MOTOR VEHICLE	900 E BEACON AVE	2/10/2023	P4

SPB3WH

C	ASSAULT 2D	1400 E DALKE AVE	2/5/2023	P4
C	RESIDENTIAL BURGLARY	1700 E ROWAN AVE	2/7/2023	P4
C	RESIDENTIAL BURGLARY	2000 E DALKE AVE	2/8/2023	P4
C	THEFT 3D ALL OTHER	1600 E JOSEPH AVE	2/6/2023	P3
C	THEFT 3D FROM BUILDING	1700 E NEBRASKA AVE	2/6/2023	P3
C	THEFT OF MOTOR VEHICLE	1400 E ROWAN AVE	2/9/2023	P4
C	THEFT OF MOTOR VEHICLE	5600 N PERRY ST	2/9/2023	P4

POLICE SUMMARY - Ending: Saturday, February 11, 2023



NE - Northeast District (P4)

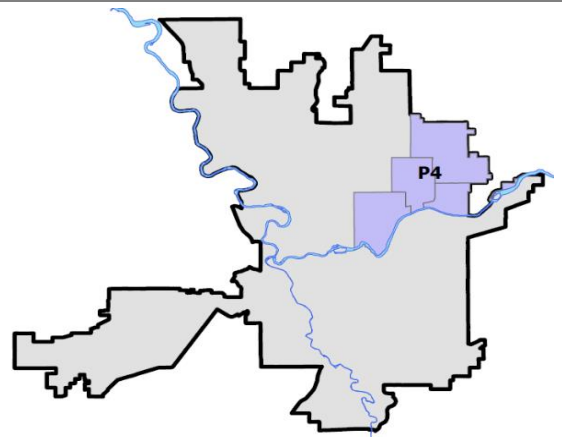
Preliminary IBR Counts

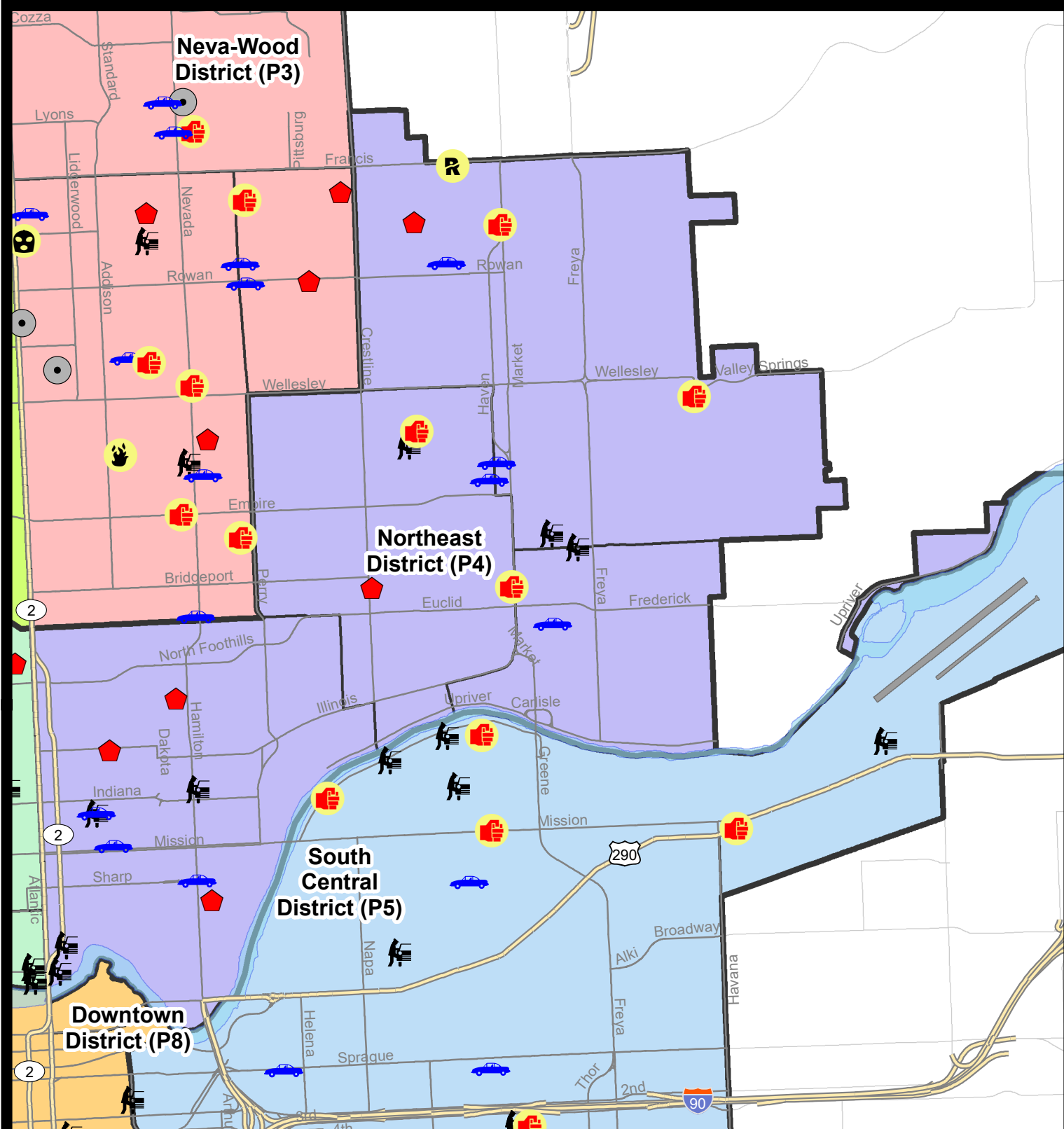
NIBRS Categories (Part 1 Selected)		7 Day Comparison			28 Day Comparison			YTD Comparison		
		Current	Prior	Percent	Current	Prior	Percent	Current	Prior	Percent
Violent	Criminal Homicide	0	0		0	0		0	0	
	Rape	1	1	0.00%	2	1	100.00%	2	3	-33.33%
	Robbery - Commercial	0	0		0	1	-100.00%	1	1	0.00%
	Robbery - Person	0	0		0	2	-100.00%	1	2	-50.00%
	Aggravated Assault - Non DV	1	0		6	5	20.00%	9	7	28.57%
	Aggravated Assault - DV	3	1	200.00%	5	5	0.00%	8	9	-11.11%
Violent Total:		5	2	150.00%	13	14	-7.14%	21	22	-4.55%
Property	Burglary - Residential	5	2	150.00%	15	29	-48.28%	28	17	64.71%
	Burglary Garage	0	1	-100.00%	2	4	-50.00%	6	3	100.00%
	Burglary Commercial	0	2	-100.00%	5	5	0.00%	7	22	-68.18%
	Larceny	19	22	-13.64%	88	62	41.94%	122	137	-10.95%
	Vehicle Theft	7	3	133.33%	21	18	16.67%	33	39	-15.38%
	Arson	0	0		0	2	-100.00%	1	1	0.00%
Property Total:		31	30	3.33%	131	120	9.17%	197	219	-10.05%
Preliminary Part 1 Crime Totals:		36	32	12.50%	144	134	7.46%	218	241	-9.54%
Current 7 Day Period:		2/5/2023 - 2/11/2023			Prior 7 Day Period:		1/29/2023 - 2/4/2023			
Current 28 Day Period:		1/15/2023 - 2/11/2023			Prior 28 Day Period:		12/18/2022 - 1/14/2023			
Current YTD Day Period:		1/1/2023 - 2/11/2023			Prior YTD Period:		1/1/2022 - 2/11/2022			

Prepared by SPD Crime Analysis Office - Monday, February 13, 2023

NOTE: SPD moved from UCR to the NIBRS reporting standard on 10/4/16 following the transition to a new RMS System. [Numbers on CompStat reports prior to this date should not be used as a comparison to those on this report.](#) Additional info on these reporting standards can be found on the FBI website: <https://ucr.fbi.gov/nibrs-overview>

This chart represents Preliminary counts of selected crime categories from Police Case Reports. Full statistical analysis to determine the confidence level of this data has not been performed. The % change columns on the preliminary counts differ from the percentage change on the NIBRS crime report, sometimes significantly. The CompStat report is designed for operational use and includes only selected NIBRS categories and coding less complex than full NIBRS rules. Official statistics for these and other NIBRS categories can be found on WASPC & FBI websites once available.





City of Spokane
Northeast District (P4)
Selected Crime Codes
2023-02-05 to 2023-02-11
 Prepared By:
 Crime Analysis Unit
 Spokane Police Department

Legend

NIBRS Events

Criminal Homicide	Robbery Person	Burglary Commercial
Rape	Aggravated Assault	Vehicle Prowling
Robbery Commercial	Burglary Residential	Vehicle Theft
Burglary Garage	Arson	

*Cases Represent LERMS Crime Codes
 Points may indicate multiple events
 Note: Veh Prowl is only Larceny displayed*

For Additional Information on Incidents pertaining to an Area, Trend, or Pattern Contact Information Analysis

0 0.2 0.4 0.8 Miles

THIS IS NOT A LEGAL DOCUMENT:
 The information shown on this map is compiled from various sources and is subject to constant revision. Information shown on this map should not be used to determine the location of facilities in relationship to property lines, section lines, streets, etc.

Sunday - Saturday

NE - Northeast District (P4)

2/5/2023 TO 2/11/2023



<u>A/C</u>	<u>Offense Statute</u>	<u>Address</u>	<u>Reported Date</u>	<u>Dist</u>
C	THEFT OF A FIREARM SHOPLIFTING	E LIBERTY AVE	2/8/2023	P4
<u>SPB4BE</u>				
C	ASSAULT 1D	2400 E LONGFELLOW AVE	2/5/2023	P6
C	ASSAULT 2D	3000 E LIBERTY AVE	2/7/2023	P4
C	RESIDENTIAL BURGLARY	3300 N CRESTLINE ST	2/11/2023	P4
C	RETAIL THEFT WITH SPECIAL CIRCUMSTANCES 2D	3900 N MARKET ST	2/10/2023	P4
C	THEFT 3D FROM BUILDING	4100 N COOK ST	2/5/2023	P4
C	THEFT 3D FROM BUILDING	4100 N REGAL ST	2/6/2023	P4
C	THEFT 3D FROM MOTOR VEHICLE	2400 E RICH AVE	2/7/2023	
C	THEFT 3D VEHICLE PARTS AND ACCESSORIES	3200 N REGAL ST	2/10/2023	P4
C	THEFT OF MOTOR VEHICLE	3900 N MARKET ST	2/8/2023	P4
<u>SPB4HI</u>				
C	ASSAULT 3D WEAPON OR NEGLIGENT INJURY	5800 N MARKET ST	2/10/2023	P4
C	HARASSMENT FELONY WEAPON INVOLVED	4300 E PRINCETON AVE	2/11/2023	P4
C	RAPE OF A CHILD 1D		2/10/2023	P4
C	RESIDENTIAL BURGLARY	5800 N COOK ST	2/7/2023	P4
C	THEFT 1D FROM MOTOR VEHICLE	3600 N THOR ST	2/6/2023	
C	THEFT 2D FROM BUILDING	3000 E WABASH AVE	2/8/2023	P4
C	THEFT 2D VEHICLE PARTS AND ACCESSORIES	3000 E HOFFMAN AVE	2/7/2023	P4
C	THEFT OF MOTOR VEHICLE	4100 N MARKET ST	2/6/2023	P4
C	THEFT OF MOTOR VEHICLE	2700 E NEBRASKA AVE	2/11/2023	P4
<u>SPB4LO</u>				
C	RESIDENTIAL BURGLARY	900 E BOONE AVE	2/8/2023	P4
A	RESIDENTIAL BURGLARY	2500 N CINCINNATI ST	2/10/2023	P4
C	RESIDENTIAL BURGLARY	400 E MONTGOMERY AVE	2/10/2023	P2
C	THEFT 2D FROM BUILDING	1000 E AUGUSTA AVE	2/8/2023	P4
C	THEFT 2D FROM MOTOR VEHICLE	1900 N HAMILTON ST	2/8/2023	P4
C	THEFT 3D FROM BUILDING	900 E MISSION AVE	2/6/2023	P4
C	THEFT 3D FROM BUILDING	1100 N SUPERIOR ST	2/7/2023	
A	THEFT 3D FROM MOTOR VEHICLE	900 N RUBY PL	2/8/2023	P4
C	THEFT 3D FROM MOTOR VEHICLE	300 E NORA AVE	2/10/2023	P2
C	THEFT 3D FROM MOTOR VEHICLE	700 N DIVISION ST	2/10/2023	P4
C	THEFT 3D SHOPLIFTING	900 E SPRINGFIELD AVE	2/9/2023	P4
C	THEFT OF MOTOR VEHICLE	1600 N ASTOR ST	2/5/2023	P4
C	THEFT OF MOTOR VEHICLE	N HAMILTON ST / E SHARP AVE	2/6/2023	P4
C	THEFT OF MOTOR VEHICLE	300 E NORA AVE	2/10/2023	P2

SPB4MI

For protection of victim privacy, the entire address on sexual assault crimes has been redacted.

A/C	Offense Statute	Address	Reported Date	Dist
C	THEFT 3D ALL OTHER	3000 E JACKSON AVE	2/11/2023	P4
C	THEFT 3D FROM MOTOR VEHICLE	N FERRALL ST / E GARNET AVE	2/9/2023	P4
A	THEFT OF MOTOR VEHICLE	3300 E FAIRVIEW AVE	2/5/2023	P4

SPOKANE POLICE DEPARTMENT



South Precinct CHARLIE Sector

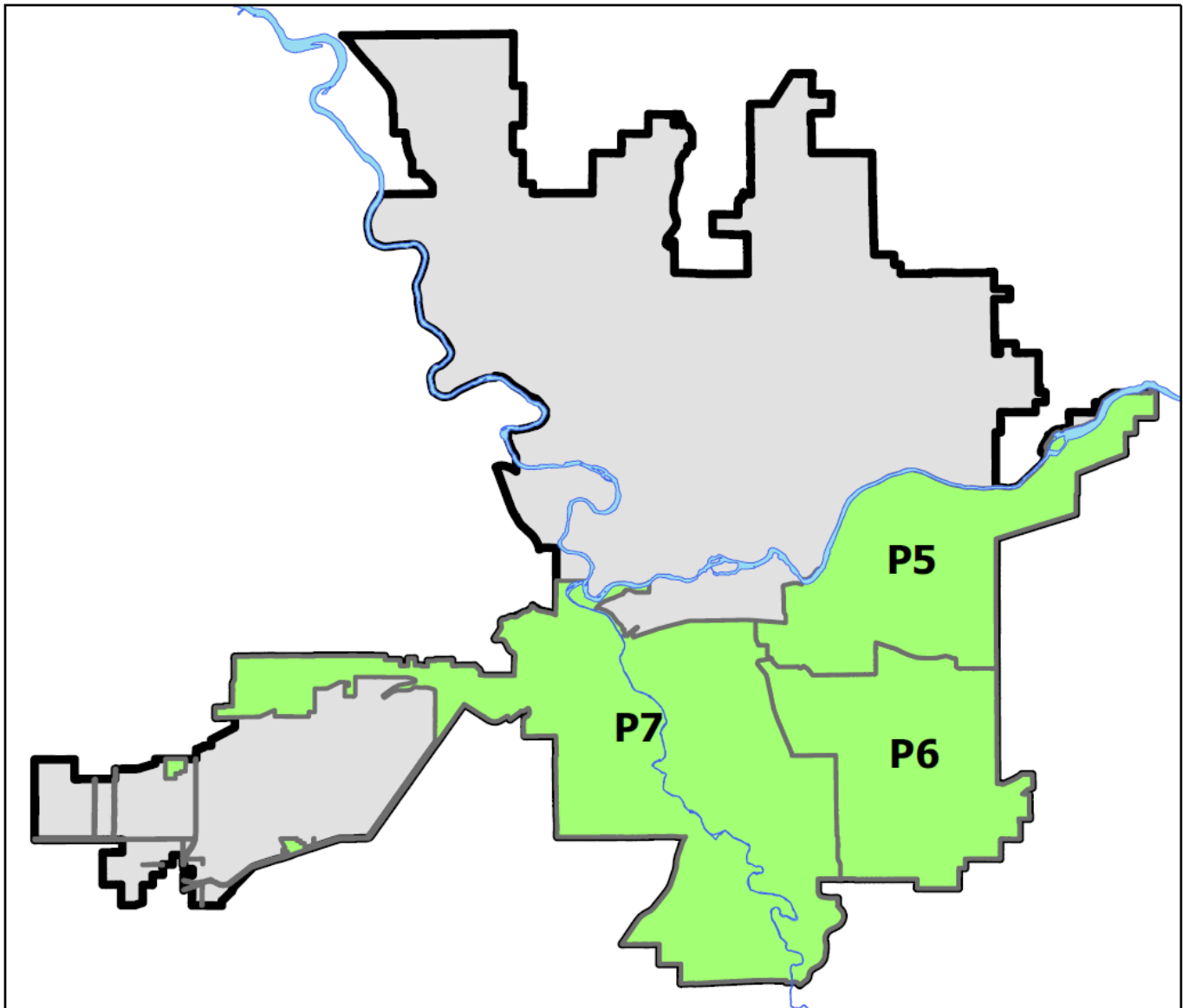
PSA Commander

Captain Matt Cowles

South Central District (P5)

Southeast District (P6)

Southwest District (P7)



POLICE SUMMARY - Ending: Saturday, February 11, 2023

SOUTH PRECINCT (P5, P6, P7) CHARLIE SECTOR



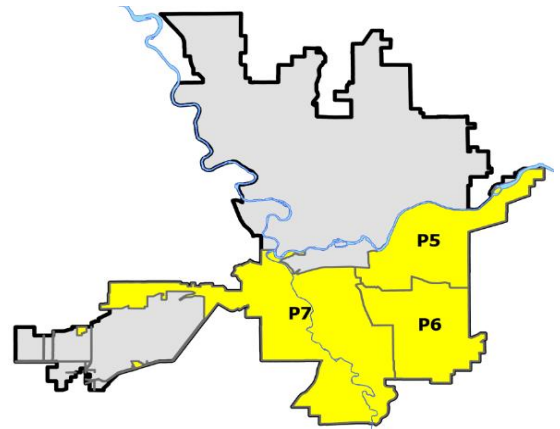
Preliminary IBR Counts

NIBRS Categories (Part 1 Selected)		7 Day Comparison			28 Day Comparison			YTD Comparison		
		Current	Prior	Percent	Current	Prior	Percent	Current	Prior	Percent
Violent	Criminal Homicide	1	0		2	2	0.00%	2	1	100.00%
	Rape	2	1	100.00%	5	6	-16.67%	10	8	25.00%
	Robbery - Commercial	0	0		0	3	-100.00%	2	1	100.00%
	Robbery - Person	1	0		1	3	-66.67%	4	5	-20.00%
	Aggravated Assault - Non DV	6	3	100.00%	16	14	14.29%	24	14	71.43%
	Aggravated Assault - DV	3	1	200.00%	6	4	50.00%	8	11	-27.27%
Violent Total:		13	5	160.00%	30	32	-6.25%	50	40	25.00%
Property	Burglary - Residential	1	0		12	22	-45.45%	28	27	3.70%
	Burglary Garage	0	3	-100.00%	13	10	30.00%	19	11	72.73%
	Burglary Commercial	0	2	-100.00%	12	11	9.09%	19	17	11.76%
	Larceny	48	41	17.07%	183	216	-15.28%	300	328	-8.54%
	Vehicle Theft	12	11	9.09%	42	28	50.00%	54	60	-10.00%
	Arson	0	1	-100.00%	1	1	0.00%	2	2	0.00%
Property Total:		61	58	5.17%	263	288	-8.68%	422	445	-5.17%
Preliminary Part 1 Crime Totals:		74	63	17.46%	293	320	-8.44%	472	485	-2.68%
Current 7 Day Period:		2/5/2023 - 2/11/2023			Prior 7 Day Period:		1/29/2023 - 2/4/2023			
Current 28 Day Period:		1/15/2023 - 2/11/2023			Prior 28 Day Period:		12/18/2022 - 1/14/2023			
Current YTD Day Period:		1/1/2023 - 2/11/2023			Prior YTD Period:		1/1/2022 - 2/11/2022			

Prepared by SPD Crime Analysis Office - Monday, February 13, 2023

NOTE: SPD moved from UCR to the NIBRS reporting standard on 10/4/16 following the transition to a new RMS System. [Numbers on CompStat reports prior to this date should not be used as a comparison to those on this report.](#) Additional info on these reporting standards can be found on the FBI website: <https://ucr.fbi.gov/nibrs-overview>

This chart represents Preliminary counts of selected crime categories from Police Case Reports. Full statistical analysis to determine the confidence level of this data has not been performed. The % change columns on the preliminary counts differ from the percentage change on the NIBRS crime report, sometimes significantly. The CompStat report is designed for operational use and includes only selected NIBRS categories and coding less complex than full NIBRS rules. Official statistics for these and other NIBRS categories can be found on WASPC & FBI websites once available.



Note: On 1/8/23 boundary changes incorporated portions of P7 into the Downtown Precinct (SPD8BA and SPD8PV); Consequently activity in P7 will appear lower if compared to printed CompStat reports prior to 1/8/23

POLICE SUMMARY - Ending: Saturday, February 11, 2023



SE - South Central District (P5)

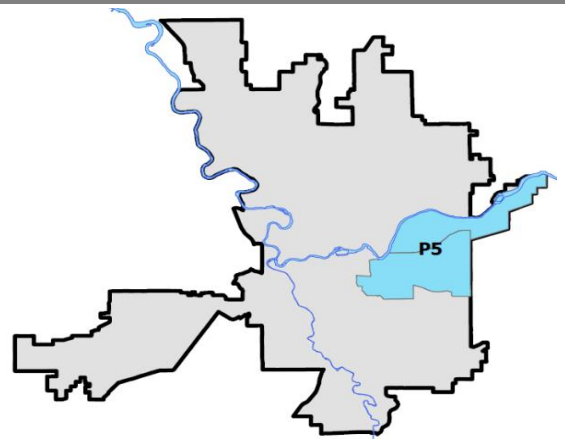
Preliminary IBR Counts

NIBRS Categories (Part 1 Selected)		7 Day Comparison			28 Day Comparison			YTD Comparison		
		Current	Prior	Percent	Current	Prior	Percent	Current	Prior	Percent
Violent	Criminal Homicide	0	0		0	2	-100.00%	0	1	-100.00%
	Rape	0	1	-100.00%	1	3	-66.67%	4	4	0.00%
	Robbery - Commercial	0	0		0	1	-100.00%	0	0	
	Robbery - Person	0	0		0	2	-100.00%	2	2	0.00%
	Aggravated Assault - Non DV	3	2	50.00%	8	7	14.29%	12	7	71.43%
	Aggravated Assault - DV	2	0		2	1	100.00%	2	7	-71.43%
Violent Total:		5	3	66.67%	11	16	-31.25%	20	21	-4.76%
Property	Burglary - Residential	0	0		3	8	-62.50%	9	13	-30.77%
	Burglary Garage	0	2	-100.00%	5	2	150.00%	6	2	200.00%
	Burglary Commercial	0	2	-100.00%	11	9	22.22%	17	10	70.00%
	Larceny	16	15	6.67%	60	79	-24.05%	108	132	-18.18%
	Vehicle Theft	4	4	0.00%	18	17	5.88%	23	24	-4.17%
	Arson	0	1	-100.00%	1	1	0.00%	2	1	100.00%
Property Total:		20	24	-16.67%	98	116	-15.52%	165	182	-9.34%
Preliminary Part 1 Crime Totals:		25	27	-7.41%	109	132	-17.42%	185	203	-8.87%
Current 7 Day Period:		2/5/2023 - 2/11/2023			Prior 7 Day Period:		1/29/2023 - 2/4/2023			
Current 28 Day Period:		1/15/2023 - 2/11/2023			Prior 28 Day Period:		12/18/2022 - 1/14/2023			
Current YTD Day Period:		1/1/2023 - 2/11/2023			Prior YTD Period:		1/1/2022 - 2/11/2022			


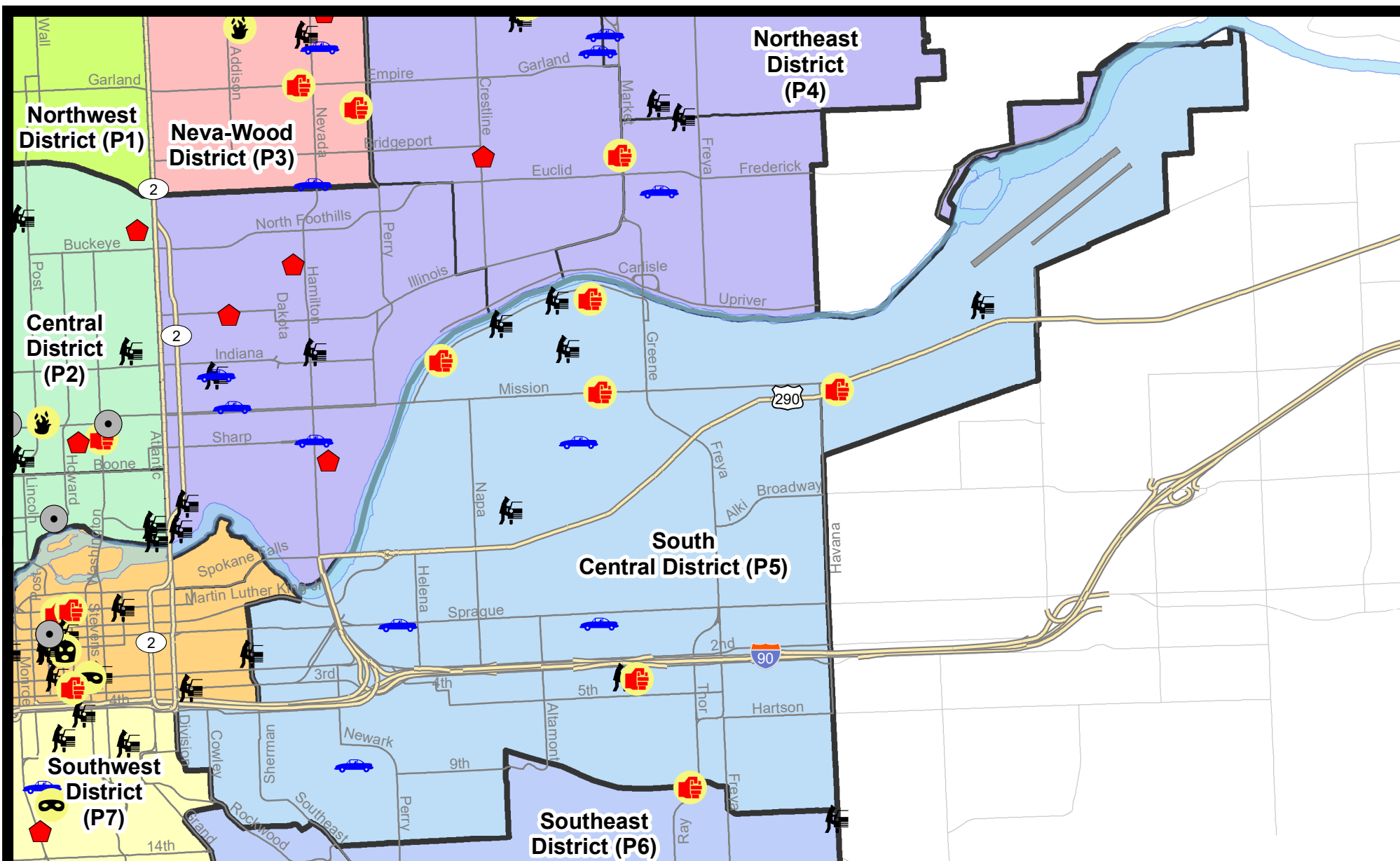
Prepared by SPD Crime Analysis Office - Monday, February 13, 2023

NOTE: SPD moved from UCR to the NIBRS reporting standard on 10/4/16 following the transition to a new RMS System. [Numbers on CompStat reports prior to this date should not be used as a comparison to those on this report.](#) Additional info on these reporting standards can be found on the FBI website: <https://ucr.fbi.gov/nibrs-overview>

This chart represents Preliminary counts of selected crime categories from Police Case Reports. Full statistical analysis to determine the confidence level of this data has not been performed. The % change columns on the preliminary counts differ from the percentage change on the NIBRS crime report, sometimes significantly. The CompStat report is designed for operational use and includes only selected NIBRS categories and coding less complex than full NIBRS rules. Official statistics for these and other NIBRS categories can be found on WASPC & FBI websites once available.



Note: On 2/10/21 a portion of the Police Block SPC5EC became part of the Downtown Precinct (SPD8EC); Consequently activity in P5 will appear lower if compared to printed CompStat reports prior to 2/10/21



City of Spokane
South Central District (P5)
Selected
Crime Types
2023-02-05 to 2023-02-11

Prepared By:
Crime Analysis Unit
Spokane Police Department

Legend

NIBRS Events



Criminal Homicide



Rape



Robbery Commercial



Robbery Person



Aggravated Assault



Burglary Residential



Burglary Garage



Burglary Commercial



Vehicle Prowling



Vehicle Theft



Arson

Cases Represent LERMS Crime Codes

Points may indicate multiple events

Note: Veh Prowl is only Larceny category displayed



For Additional Information on Incidents
 pertaining to an Area, Trend, or Pattern
 Contact Information Analysis

0 0.2 0.4 0.6 0.8 1 Miles



THIS IS NOT A LEGAL DOCUMENT:
 The information shown on this map is compiled
 from various sources and is subject to constant
 revision. Information shown on this map should
 not be used to determine the location of facilities
 in relationship to property lines, section lines,
 streets, etc.

Sunday - Saturday

2/5/2023 TO 2/11/2023

SE - South Central District (P5)



<u>A/C</u>	<u>Offense Statute</u>	<u>Address</u>	<u>Reported Date</u>	<u>Dist</u>
<u>SPC5EC</u>				
C	BURGLARY 2D FENCED AREA	3000 E SPRAGUE AVE	2/6/2023	P6
C	DRIVE BY SHOOTING	3000 E 4TH AVE	2/8/2023	P5
C	TAKING MOTOR VEHICLE WITHOUT PERMISSION 2D	0 S NELSON ST	2/11/2023	P6
C	THEFT 2D FROM BUILDING	4000 E PACIFIC AVE	2/6/2023	P5
C	THEFT 2D FROM MOTOR VEHICLE	E PACIFIC AVE / S SHERMAN ST	2/9/2023	P5
C	THEFT 3D ALL OTHER	700 S HATCH ST	2/11/2023	P6
C	THEFT 3D FROM MOTOR VEHICLE	300 S HAVEN ST	2/9/2023	P5
A	THEFT 3D FROM MOTOR VEHICLE	300 S HAVEN ST	2/9/2023	P5
C	THEFT OF MOTOR VEHICLE	1000 E 8TH AVE	2/5/2023	P6
A	THEFT OF MOTOR VEHICLE	1400 E SPRAGUE AVE	2/10/2023	P5
<u>SPC5GP</u>				
C	ASSAULT 2D	N REGAL ST / E MISSION AVE	2/5/2023	P6
C	ASSAULT 2D	2800 E MARSHALL AVE	2/11/2023	P6
C	ASSAULT 4D WEAPON	4300 E TRENT AVE	2/6/2023	P6
C	IBR Purposes Only - Aggravated Assault	1700 E SOUTH RIVERTON AVE	2/6/2023	P6
C	IBR Purposes Only - All Other Larceny	700 N IRON BRIDGE WAY	2/6/2023	P6
A	MAIL THEFT	1700 N LACEY ST	2/9/2023	P5
C	THEFT 2D FROM MOTOR VEHICLE	2200 E BROADWAY AVE	2/6/2023	P5
C	THEFT 3D ALL OTHER	1100 N MADEIRA ST	2/6/2023	
C	THEFT 3D FROM BUILDING	4300 E TRENT AVE	2/10/2023	P5
C	THEFT 3D FROM MOTOR VEHICLE	2200 E SOUTH RIVERTON AVE	2/8/2023	P5
C	THEFT 3D FROM MOTOR VEHICLE	2600 E SOUTH RIVERTON AVE	2/9/2023	P5
A	THEFT 3D FROM MOTOR VEHICLE	1700 N LACEY ST	2/9/2023	P5
C	THEFT 3D FROM MOTOR VEHICLE	5300 E UNION AVE	2/11/2023	P5
C	THEFT 3D VEHICLE PARTS AND ACCESSORIES	1700 N REGAL ST	2/7/2023	P5
C	THEFT OF MOTOR VEHICLE	E BOONE AVE / N LACEY ST	2/9/2023	P2

POLICE SUMMARY - Ending: Saturday, February 11, 2023



SE - Southeast District (P6)

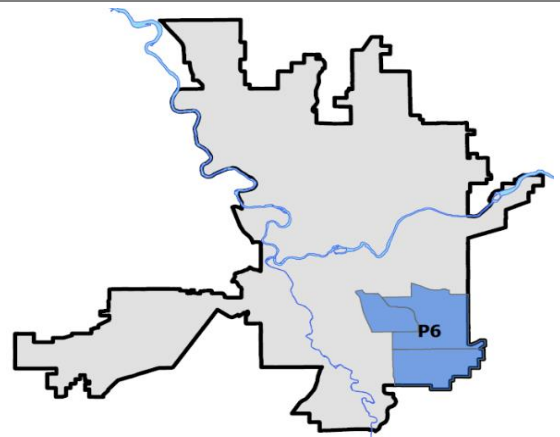
Preliminary IBR Counts

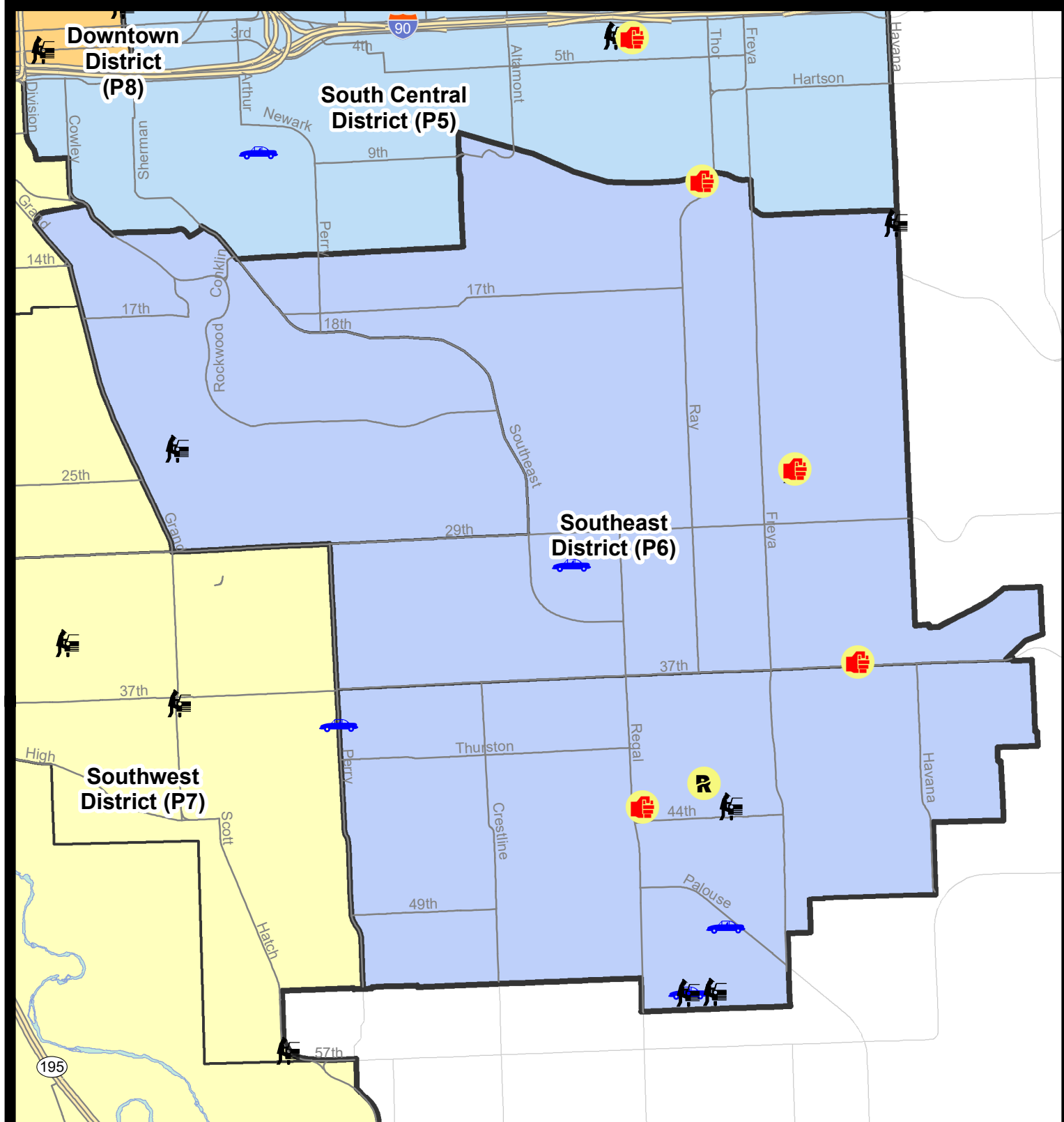
NIBRS Categories (Part 1 Selected)		7 Day Comparison			28 Day Comparison			YTD Comparison		
		Current	Prior	Percent	Current	Prior	Percent	Current	Prior	Percent
Violent	Criminal Homicide	0	0		0	0		0	0	
	Rape	1	0		2	1	100.00%	3	1	200.00%
	Robbery - Commercial	0	0		0	0		0	0	
	Robbery - Person	0	0		0	1	-100.00%	1	0	
	Aggravated Assault - Non DV	3	1	200.00%	4	2	100.00%	5	0	
	Aggravated Assault - DV	1	1	0.00%	3	0		3	3	0.00%
Violent Total:		5	2	150.00%	9	4	125.00%	12	4	200.00%
Property	Burglary - Residential	0	0		1	7	-85.71%	7	11	-36.36%
	Burglary Garage	0	0		2	3	-33.33%	5	4	25.00%
	Burglary Commercial	0	0		1	1	0.00%	2	2	0.00%
	Larceny	9	7	28.57%	46	54	-14.81%	71	58	22.41%
	Vehicle Theft	4	4	0.00%	12	4	200.00%	14	14	0.00%
	Arson	0	0		0	0		0	1	-100.00%
Property Total:		13	11	18.18%	62	69	-10.14%	99	90	10.00%
Preliminary Part 1 Crime Totals:		18	13	38.46%	71	73	-2.74%	111	94	18.09%
Current 7 Day Period:		2/5/2023 - 2/11/2023			Prior 7 Day Period:		1/29/2023 - 2/4/2023			
Current 28 Day Period:		1/15/2023 - 2/11/2023			Prior 28 Day Period:		12/18/2022 - 1/14/2023			
Current YTD Day Period:		1/1/2023 - 2/11/2023			Prior YTD Period:		1/1/2022 - 2/11/2022			

Prepared by SPD Crime Analysis Office - Monday, February 13, 2023

NOTE: SPD moved from UCR to the NIBRS reporting standard on 10/4/16 following the transition to a new RMS System. [Numbers on CompStat reports prior to this date should not be used as a comparison to those on this report.](#) Additional info on these reporting standards can be found on the FBI website: <https://ucr.fbi.gov/nibrs-overview>

This chart represents Preliminary counts of selected crime categories from Police Case Reports. Full statistical analysis to determine the confidence level of this data has not been performed. The % change columns on the preliminary counts differ from the percentage change on the NIBRS crime report, sometimes significantly. The CompStat report is designed for operational use and includes only selected NIBRS categories and coding less complex than full NIBRS rules. Official statistics for these and other NIBRS categories can be found on WASPC & FBI websites once available.





City of Spokane
Southeast District (P6)
Selected Crime Codes
2023-02-05 to 2023-02-11
 Prepared By:
 Crime Analysis Unit
 Spokane Police Department

Legend

NIBRS Events

	Criminal Homicide		Robbery Person		Burglary Commercial
	Rape		Aggravated Assault		Vehicle Prowling
	Robbery Commercial		Burglary Residential		Vehicle Theft
	Burglary Garage		Arson		

*Cases Represent LERMS Crime Codes
 Points may indicate multiple events
 Note: Veh Prowl is only Larceny displayed*

For Additional Information on Incidents pertaining to an Area, Trend, or Pattern Contact Information Analysis

0 0.15 0.3 0.6 Miles

Geographic Information System

THIS IS NOT A LEGAL DOCUMENT:
 The information shown on this map is compiled from various sources and is subject to constant revision. Information shown on this map should not be used to determine the location of facilities in relationship to property lines, section lines, streets, etc.

Sunday - Saturday

2/5/2023 TO 2/11/2023

SE - Southeast District (P6)



<u>A/C</u>	<u>Offense Statute</u>	<u>Address</u>	<u>Reported Date</u>	<u>Dist</u>
<u>SPC6LH</u>				
C	ASSAULT 1D	3700 E 26TH AVE	2/6/2023	P6
C	ASSAULT 2D	3300 E 11TH AVE	2/5/2023	P6
C	ASSAULT 2D	4000 E 37TH AVE	2/7/2023	P6
C	THEFT 3D ALL OTHER	3100 S MT VERNON ST	2/10/2023	P6
C	THEFT 3D FROM MOTOR VEHICLE	3700 E 26TH AVE	2/6/2023	P6
C	THEFT 3D FROM MOTOR VEHICLE	4200 E 14TH AVE	2/8/2023	P6
C	THEFT OF MOTOR VEHICLE	3100 S MT VERNON ST	2/9/2023	P6
<u>SPC6RW</u>				
C	IBR Purposes Only - All Other Larceny	2700 S LEE ST	2/6/2023	P6
C	THEFT 2D FROM MOTOR VEHICLE	600 E 23RD AVE	2/11/2023	P6
<u>SPC6SG</u>				
C	ASSAULT 1D	4300 S REGAL ST	2/5/2023	P6
C	RAPE 2D		2/9/2023	P6
C	THEFT 2D FROM MOTOR VEHICLE	3300 E 55TH AVE	2/7/2023	P6
C	THEFT 2D FROM MOTOR VEHICLE	3200 E 55TH AVE	2/8/2023	P6
C	THEFT 3D FROM MOTOR VEHICLE	3300 E 55TH AVE	2/7/2023	P6
C	THEFT 3D FROM MOTOR VEHICLE	4300 S APOLLO ST	2/5/2023	
C	THEFT OF MOTOR VEHICLE	5000 S PALOUSE HWY	2/5/2023	P6
C	THEFT OF MOTOR VEHICLE	3200 E 55TH AVE	2/8/2023	P6
A	THEFT OF MOTOR VEHICLE	E 39TH AVE / S PERRY ST	2/8/2023	P5

POLICE SUMMARY - Ending: Saturday, February 11, 2023



SW - Southwest District (P7)

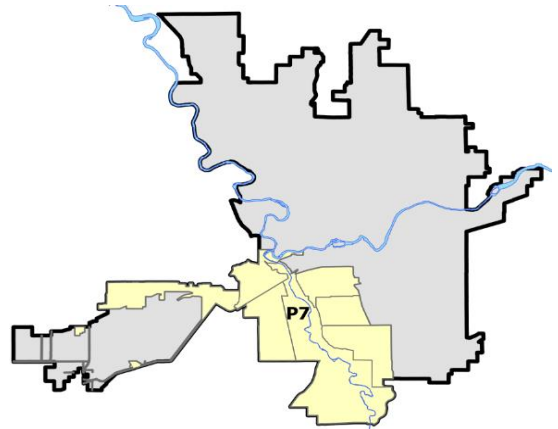
Preliminary IBR Counts

NIBRS Categories (Part 1 Selected)		7 Day Comparison			28 Day Comparison			YTD Comparison		
		Current	Prior	Percent	Current	Prior	Percent	Current	Prior	Percent
Violent	Criminal Homicide	1	0		2	0		2	0	
	Rape	1	0		2	2	0.00%	3	3	0.00%
	Robbery - Commercial	0	0		0	2	-100.00%	2	1	100.00%
	Robbery - Person	1	0		1	0		1	3	-66.67%
	Aggravated Assault - Non DV	0	0		4	5	-20.00%	7	7	0.00%
	Aggravated Assault - DV	0	0		1	3	-66.67%	3	1	200.00%
Violent Total:		3	0		10	12	-16.67%	18	15	20.00%
Property	Burglary - Residential	1	0		8	7	14.29%	12	3	300.00%
	Burglary Garage	0	1	-100.00%	6	5	20.00%	8	5	60.00%
	Burglary Commercial	0	0		0	1	-100.00%	0	5	-100.00%
	Larceny	23	19	21.05%	77	83	-7.23%	121	138	-12.32%
	Vehicle Theft	4	3	33.33%	12	7	71.43%	17	22	-22.73%
	Arson	0	0		0	0		0	0	
Property Total:		28	23	21.74%	103	103	0.00%	158	173	-8.67%
Preliminary Part 1 Crime Totals:		31	23	34.78%	113	115	-1.74%	176	188	-6.38%
Current 7 Day Period:		2/5/2023 - 2/11/2023			Prior 7 Day Period:		1/29/2023 - 2/4/2023			
Current 28 Day Period:		1/15/2023 - 2/11/2023			Prior 28 Day Period:		12/18/2022 - 1/14/2023			
Current YTD Day Period:		1/1/2023 - 2/11/2023			Prior YTD Period:		1/1/2022 - 2/11/2022			

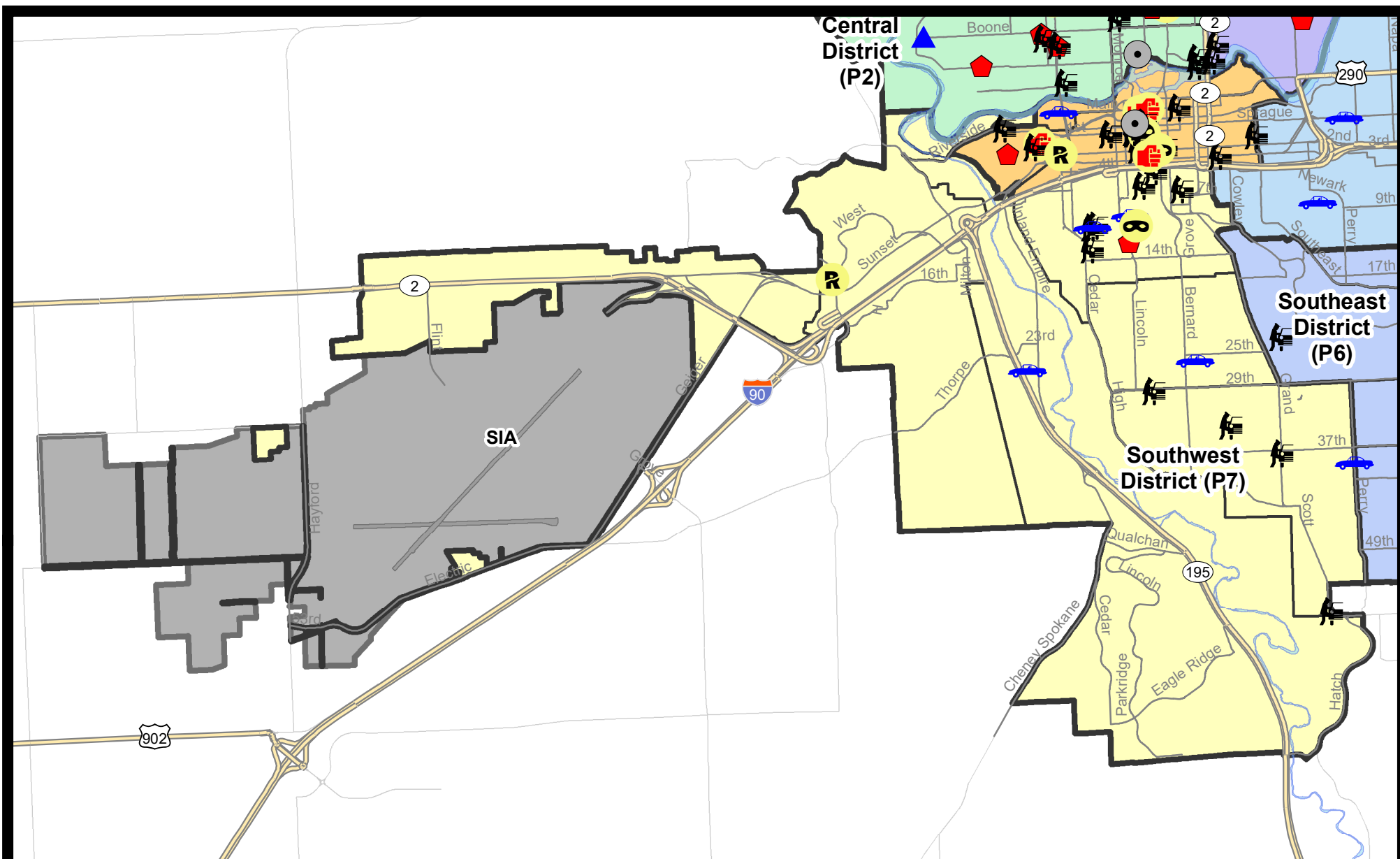
Prepared by SPD Crime Analysis Office - Monday, February 13, 2023

NOTE: SPD moved from UCR to the NIBRS reporting standard on 10/4/16 following the transition to a new RMS System. [Numbers on CompStat reports prior to this date should not be used as a comparison to those on this report.](#) Additional info on these reporting standards can be found on the FBI website: <https://ucr.fbi.gov/nibrs-overview>

This chart represents Preliminary counts of selected crime categories from Police Case Reports. Full statistical analysis to determine the confidence level of this data has not been performed. The % change columns on the preliminary counts differ from the percentage change on the NIBRS crime report, sometimes significantly. The CompStat report is designed for operational use and includes only selected NIBRS categories and coding less complex than full NIBRS rules. Official statistics for these and other NIBRS categories can be found on WASPC & FBI websites once available.



Note: On 1/8/23 boundary changes were implemented that incorporated portions of P7 into the Downtown DAVID Sector (SPD8BA SPD8PV); Consequently activity in P7 will appear lower if compared to printed CompStat reports prior to 1/8/23




City of Spokane
Southwest District (P7)
Selected
Crime Types
2023-02-05 to 2023-02-11

Prepared By:
Crime Analysis Unit
Spokane Police Department

Legend

NIBRS Events



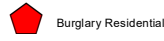
Robbery Commercial



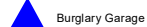
Robbery Person



Aggravated Assault



Burglary Residential



Burglary Garage



Burglary Commercial



Vehicle Prowling



Vehicle Theft



Arson

Cases Represent LERMS Crime Codes
 Points may indicate multiple events
 Note: Veh Prowl is only Larceny category displayed



For Additional Information on Incidents
 pertaining to an Area, Trend, or Pattern
 Contact Information Analysis

0 0.2 0.4 0.6 0.8 1 1.2 1.4 1.6 Miles



THIS IS NOT A LEGAL DOCUMENT:
 The information shown on this map is compiled
 from various sources and is subject to constant
 revision. Information shown on this map should
 not be used to determine the location of facilities
 in relationship to property lines, section lines,
 streets, etc.



Sunday - Saturday

SE - Southwest District (P7)

2/5/2023 TO 2/11/2023



<u>A/C</u>	<u>Offense Statute</u>	<u>Address</u>	<u>Reported Date</u>	<u>Dist</u>
<u>SPC7CH</u>				
C	BURGLARY 1D FROM RESIDENCE	1200 S MONROE ST	2/6/2023	P7
C	MURDER 1D	1700 W 7TH AVE	2/8/2023	P6
C	ROBBERY 2D PERSON	1100 S LINCOLN ST	2/6/2023	P5
C	THEFT 2D FROM BUILDING	500 W 5TH AVE	2/5/2023	P7
C	THEFT 2D FROM BUILDING	800 W 5TH AVE	2/11/2023	P7
C	THEFT 2D FROM MOTOR VEHICLE	W 10TH AVE / S ADAMS ST	2/10/2023	P7
C	THEFT 2D FROM MOTOR VEHICLE	1200 W 10TH AVE	2/11/2023	P7
C	THEFT 3D FROM MOTOR VEHICLE	500 W 4TH AVE	2/6/2023	P7
C	THEFT 3D FROM MOTOR VEHICLE	1200 S ADAMS ST	2/7/2023	P7
A	THEFT 3D FROM MOTOR VEHICLE	600 S BERNARD ST	2/10/2023	P7
C	THEFT 3D FROM MOTOR VEHICLE	700 W 6TH AVE	2/6/2023	
C	THEFT 3D VEHICLE PARTS AND ACCESSORIES	800 S LINCOLN PL	2/9/2023	P7
C	THEFT 3D VEHICLE PARTS AND ACCESSORIES	1100 S CHERRY ST	2/5/2023	
C	THEFT OF MOTOR VEHICLE	800 S LINCOLN ST	2/8/2023	P5
C	THEFT OF MOTOR VEHICLE	W 10TH AVE / S ADAMS ST	2/10/2023	P7
<u>SPC7CS</u>				
C	MAIL THEFT	3400 S LINCOLN DR	2/10/2023	P7
C	THEFT 2D ALL OTHER	600 W 29TH AVE	2/9/2023	P7
C	THEFT 2D ALL OTHER	1000 E 30TH AVE	2/10/2023	P7
C	THEFT 2D FROM MOTOR VEHICLE	600 W 29TH AVE	2/9/2023	P7
C	THEFT 2D FROM MOTOR VEHICLE	3700 S GRAND BLVD	2/11/2023	P7
C	THEFT 3D ALL OTHER	900 E 43RD AVE	2/6/2023	
C	THEFT 3D FROM MOTOR VEHICLE	E 57TH AVE / S HATCH RD	2/6/2023	P7
C	THEFT 3D FROM MOTOR VEHICLE	0 E 34TH AVE	2/8/2023	P7
<u>SPC7LC</u>				
C	THEFT OF MOTOR VEHICLE	2600 S CHESTNUT ST	2/7/2023	P7
<u>SPC7MC</u>				
C	THEFT OF MOTOR VEHICLE	100 W 26TH AVE	2/8/2023	P7
<u>SPC7WH</u>				
A	RAPE 2D		2/6/2023	P7
C	THEFT 2D ALL OTHER	4300 W SUNSET HWY	2/7/2023	P7
C	THEFT 2D FROM BUILDING	4300 W SUNSET BLVD	2/6/2023	P8
C	THEFT 3D ALL OTHER	2800 W 7TH AVE	2/6/2023	P7
<u>SPC7WP</u>				
C	THEFT 3D SHOPLIFTING	9600 W US 2 HWY	2/8/2023	
C	THEFT 3D VEHICLE PARTS AND ACCESSORIES	5700 W SUNSET HWY	2/6/2023	P7

For protection of victim privacy, the entire address on sexual assault crimes has been redacted.

SPOKANE POLICE DEPARTMENT

Downtown Precinct

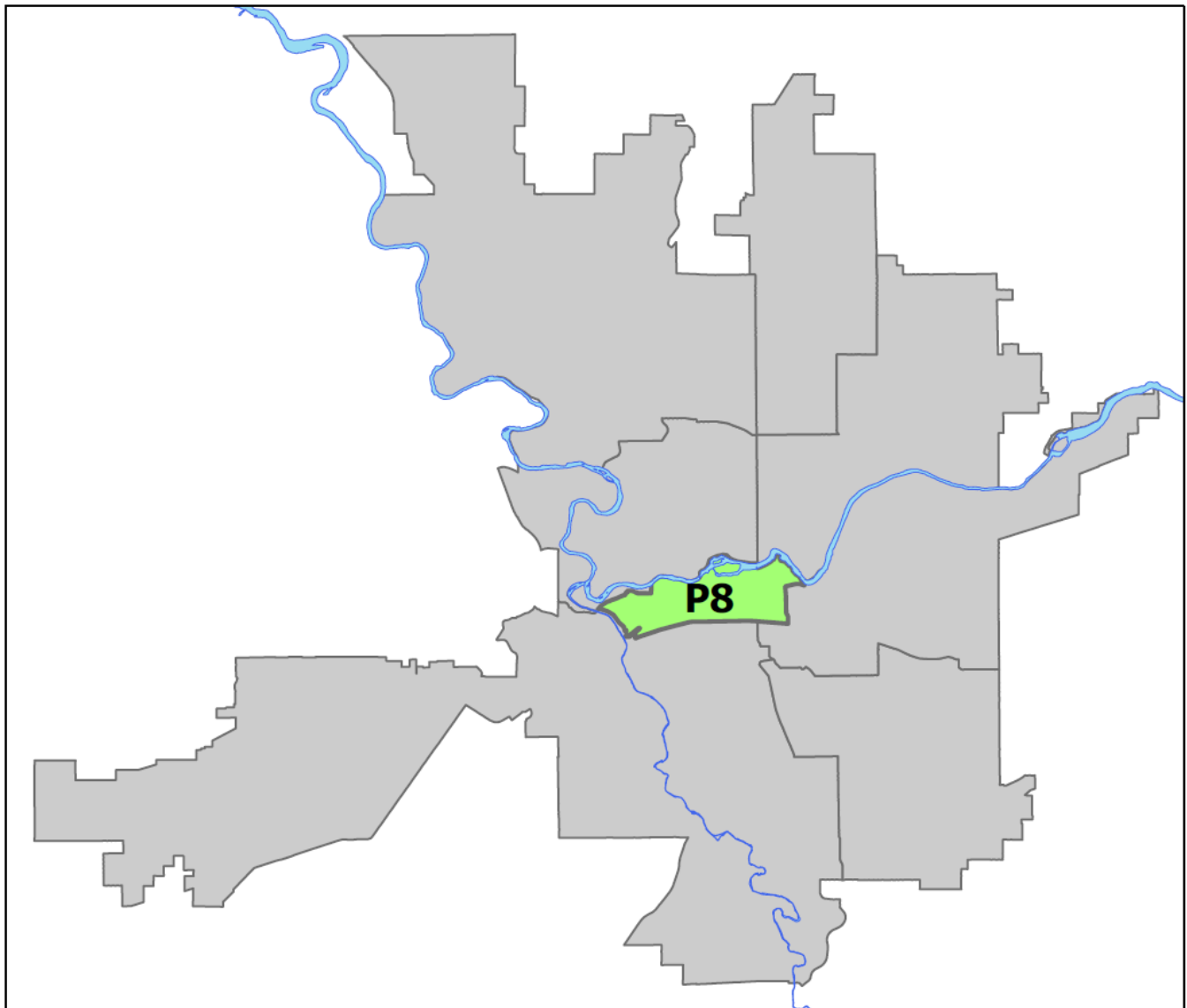
DAVID Sector



PSA Commander

Captain David Singley

Downtown District (P8)



POLICE SUMMARY - Ending: Saturday, February 11, 2023

DOWNTOWN PRECINCT (P8) DAVID SECTOR



Preliminary IBR Counts

NIBRS Categories (Part 1 Selected)		7 Day Comparison			28 Day Comparison			YTD Comparison		
		Current	Prior	Percent	Current	Prior	Percent	Current	Prior	Percent
Violent	Criminal Homicide	0	0		0	0		0	0	
	Rape	1	2	-50.00%	4	2	100.00%	6	7	-14.29%
	Robbery - Commercial	1	0		1	2	-50.00%	2	3	-33.33%
	Robbery - Person	1	2	-50.00%	5	3	66.67%	8	3	166.67%
	Aggravated Assault - Non DV	3	6	-50.00%	17	4	325.00%	19	12	58.33%
	Aggravated Assault - DV	1	0		3	3	0.00%	4	3	33.33%
Violent Total:		7	10	-30.00%	30	14	114.29%	39	28	39.29%
Property	Burglary - Residential	1	2	-50.00%	3	4	-25.00%	6	9	-33.33%
	Burglary Garage	1	0		1	0		1	1	0.00%
	Burglary Commercial	2	4	-50.00%	10	4	150.00%	11	8	37.50%
	Larceny	16	26	-38.46%	86	114	-24.56%	143	211	-32.23%
	Vehicle Theft	1	1	0.00%	4	6	-33.33%	8	23	-65.22%
	Arson	0	3	-100.00%	7	0		7	0	
Property Total:		21	36	-41.67%	111	128	-13.28%	176	252	-30.16%
Preliminary Part 1 Crime Totals:		28	46	-39.13%	141	142	-0.70%	215	280	-23.21%
Current 7 Day Period:		2/5/2023 - 2/11/2023			Prior 7 Day Period:		1/29/2023 - 2/4/2023			
Current 28 Day Period:		1/15/2023 - 2/11/2023			Prior 28 Day Period:		12/18/2022 - 1/14/2023			
Current YTD Day Period:		1/1/2023 - 2/11/2023			Prior YTD Period:		1/1/2022 - 2/11/2022			

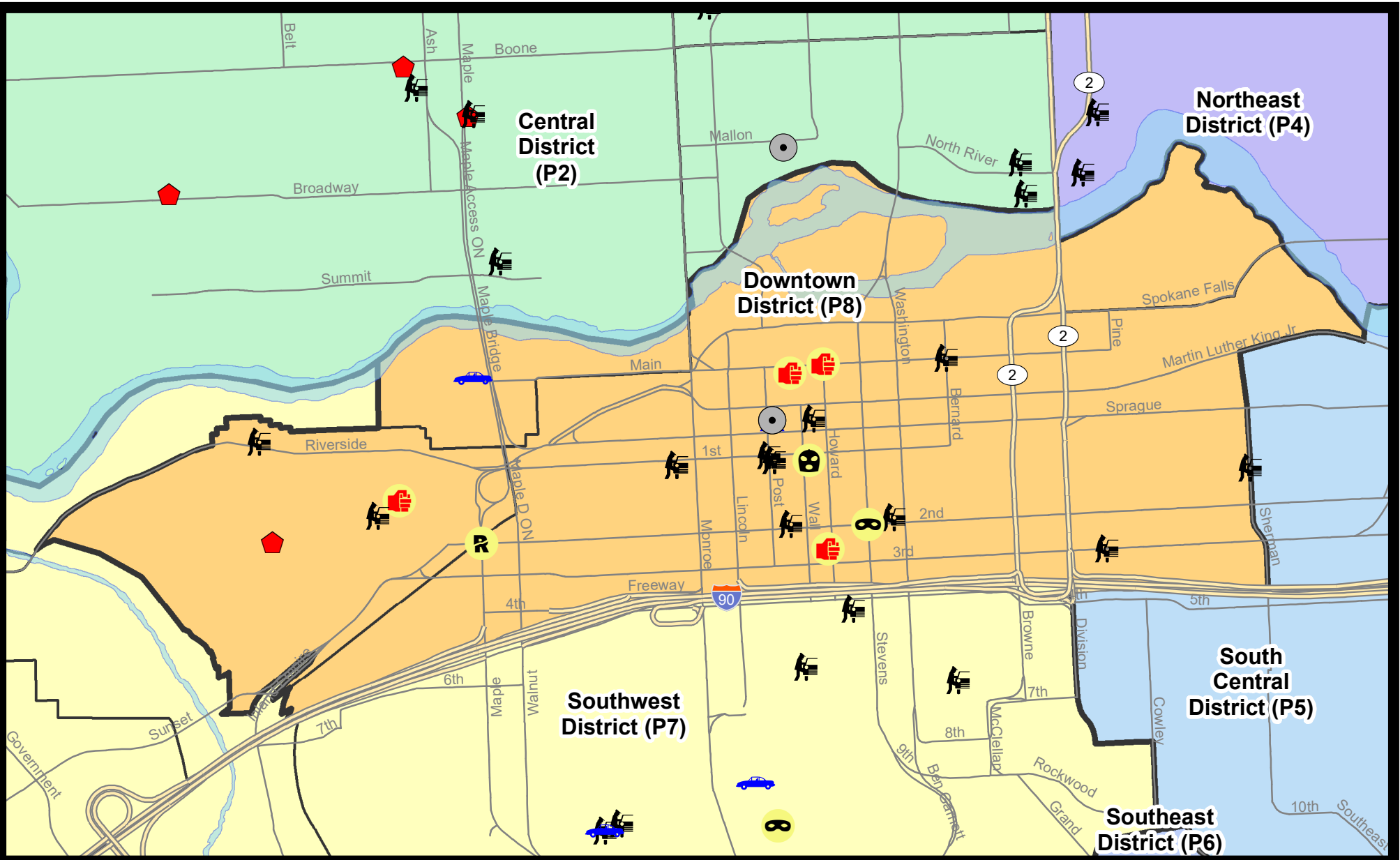
Prepared by SPD Crime Analysis Office - Monday, February 13, 2023

NOTE: SPD moved from UCR to the NIBRS reporting standard on 10/4/16 following the transition to a new RMS System. [Numbers on CompStat reports prior to this date should not be used as a comparison to those on this report.](#) Additional info on these reporting standards can be found on the FBI website: <https://ucr.fbi.gov/nibrs-overview>

This chart represents Preliminary counts of selected crime categories from Police Case Reports. Full statistical analysis to determine the confidence level of this data has not been performed. The % change columns on the preliminary counts differ from the percentage change on the NIBRS crime report, sometimes significantly. The CompStat report is designed for operational use and includes only selected NIBRS categories and coding less complex than full NIBRS rules. Official statistics for these and other NIBRS categories can be found on WASPC & FBI websites once available.












Note: On 1/8/23 boundary changes incorporated portions of P7 into the Downtown Precinct (SPD8BA and SPD8PV); Consequently activity in P8 will appear higher if compared to printed CompStat reports prior to 1/8/23



City of Spokane
Downtown District (P8)
Selected
Crime Types
2023-02-05 to 2023-02-11
Prepared By:
Crime Analysis Unit
Spokane Police Department

Legend

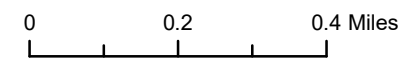
NIBRS Events

- | | | | |
|---|--|--|---|
|  Criminal Homicide |  Robbery Commercial |  Aggravated Assault |  Burglary Commercial |
|  Rape |  Robbery Person |  Burglary Residential |  Vehicle Prowling |
| | |  Burglary Garage |  Vehicle Theft |
| | | |  Arson |

Cases Represent LERMS Crime Codes
Points may indicate multiple events
Note: Veh Prowl is only Larceny category displayed



For Additional Information on Incidents
pertaining to an Area, Trend, or Pattern
Contact Information Analysis



THIS IS NOT A LEGAL DOCUMENT:
The information shown on this map is compiled
from various sources and is subject to constant
revision. Information shown on this map should
not be used to determine the location of facilities
in relationship to property lines, section lines,
streets, etc.

Sunday - Saturday

SW - Downtown District (P8)

2/5/2023 TO 2/11/2023



<u>A/C</u>	<u>Offense Statute</u>	<u>Address</u>	<u>Reported Date</u>	<u>Dist</u>
<u>SPD8BA</u>				
C	ASSAULT 4D WEAPON	1800 W PACIFIC AVE	2/8/2023	P8
C	RESIDENTIAL BURGLARY	2100 W 2ND AVE	2/11/2023	P8
C	THEFT 3D FROM MOTOR VEHICLE	2100 W RIVERSIDE AVE	2/8/2023	P8
C	THEFT 3D FROM MOTOR VEHICLE	1800 W PACIFIC AVE	2/5/2023	
<u>SPD8EC</u>				
C	THEFT 2D FROM MOTOR VEHICLE	E 3RD AVE / S PINE ST	2/5/2023	P8
<u>SPD8PV</u>				
C	THEFT OF MOTOR VEHICLE	1600 W MAIN AVE	2/9/2023	P7
<u>SPD8RS</u>				
C	ASSAULT 2D	200 S HOWARD ST	2/6/2023	P6
C	ASSAULT 2D	W MAIN AVE / N HOWARD ST	2/7/2023	P8
C	BURGLARY 2D COMMERCIAL	0 N POST ST	2/6/2023	P8
C	BURGLARY 2D COMMERCIAL	0 N POST ST	2/9/2023	P8
C	BURGLARY 2D GARAGE	0 N POST ST	2/5/2023	P8
C	HARASSMENT FELONY WEAPON INVOLVED	700 W MAIN AVE	2/10/2023	P8
C	RAPE 2D		2/10/2023	P8
A	ROBBERY 1D COMMERCIAL	600 W 1ST AVE	2/10/2023	P8
C	ROBBERY 1D PERSON	W 2ND AVE / S STEVENS ST	2/7/2023	P8
C	THEFT 2D FROM BUILDING	200 W SPOKANE FALLS BLVD	2/9/2023	P8
C	THEFT 2D FROM BUILDING	500 N HOWARD ST	2/10/2023	P8
C	THEFT 2D FROM MOTOR VEHICLE	1000 W 1ST AVE	2/8/2023	P8
C	THEFT 2D FROM MOTOR VEHICLE	100 S POST ST	2/9/2023	P8
C	THEFT 2D FROM MOTOR VEHICLE	W 1ST AVE / S POST ST	2/10/2023	P8
C	THEFT 2D FROM MOTOR VEHICLE	700 W 2ND AVE	2/10/2023	P8
C	THEFT 3D FROM BUILDING	1100 W 1ST AVE	2/11/2023	P8
C	THEFT 3D FROM MOTOR VEHICLE	W MAIN AVE / N BERNARD ST	2/6/2023	P8
C	THEFT 3D FROM MOTOR VEHICLE	600 W RIVERSIDE AVE	2/7/2023	P8
C	THEFT 3D FROM MOTOR VEHICLE	1000 W 1ST AVE	2/8/2023	P8
C	THEFT 3D FROM MOTOR VEHICLE	400 W 2ND AVE	2/11/2023	P8
C	THEFT 3D SHOPLIFTING	1000 W 1ST AVE	2/7/2023	P8
C	THEFT OF A FIREARM FROM MOTOR VEHICLE	100 S POST ST	2/5/2023	P8

POLICE SUMMARY - Ending: Saturday, February 11, 2023



Other Jurisdiction or Unk District

Preliminary IBR Counts

NIBRS Categories (Part 1 Selected)		7 Day Comparison			28 Day Comparison			YTD Comparison		
		Current	Prior	Percent	Current	Prior	Percent	Current	Prior	Percent
Violent	Criminal Homicide	0	0		0	0		0	0	
	Rape	0	0		1	0		1	1	0.00%
	Robbery - Commercial	0	0		0	0		0	0	
	Robbery - Person	0	0		0	1	-100.00%	1	0	
	Aggravated Assault - Non DV	0	0		0	0		0	0	
	Aggravated Assault - DV	0	0		0	0		0	1	-100.00%
Violent Total:		0	0		1	1	0.00%	2	2	0.00%
Property	Burglary - Residential	0	0		0	0		0	0	
	Burglary Garage	0	0		0	0		0	0	
	Burglary Commercial	0	0		0	0		0	0	
	Larceny	26	2	1200.00%	29	4	625.00%	31	6	416.67%
	Vehicle Theft	0	0		0	0		0	0	
	Arson	0	0		0	0		0	0	
Property Total:		26	2	1200.00%	29	4	625.00%	31	6	416.67%
Preliminary Part 1 Crime Totals:		26	2	1200.00%	30	5	500.00%	33	8	312.50%
Current 7 Day Period:		2/5/2023 - 2/11/2023			Prior 7 Day Period:		1/29/2023 - 2/4/2023			
Current 28 Day Period:		1/15/2023 - 2/11/2023			Prior 28 Day Period:		12/18/2022 - 1/14/2023			
Current YTD Day Period:		1/1/2023 - 2/11/2023			Prior YTD Period:		1/1/2022 - 2/11/2022			

Prepared by SPD Crime Analysis Office - Monday, February 13, 2023

NOTE: SPD moved from UCR to the NIBRS reporting standard on 10/4/16 following the transition to a new RMS System. [Numbers on CompStat reports prior to this date should not be used as a comparison to those on this report.](#) Additional info on these reporting standards can be found on the FBI website: <https://ucr.fbi.gov/nibrs-overview>

This chart represents Preliminary counts of selected crime categories from Police Case Reports. Full statistical analysis to determine the confidence level of this data has not been performed. The % change columns on the preliminary counts differ from the percentage change on the NIBRS crime report, sometimes significantly. The CompStat report is designed for operational use and includes only selected NIBRS categories and coding less complex than full NIBRS rules. Official statistics for these and other NIBRS categories can be found on WASPC & FBI websites once available.

Sunday - Saturday

2/5/2023 TO 2/11/2023

Other Jurisdiction/Unk District



<u>A/C</u>	<u>Offense Statute</u>	<u>Address</u>	<u>Reported Date</u>	<u>Dist</u>
C	THEFT 2D FROM MOTOR VEHICLE		2/9/2023	
C	THEFT 2D FROM MOTOR VEHICLE		2/8/2023	
C	THEFT 2D FROM MOTOR VEHICLE		2/11/2023	
C	THEFT 2D FROM MOTOR VEHICLE		2/11/2023	
C	THEFT 2D SHOPLIFTING		2/10/2023	
C	THEFT 3D ALL OTHER		2/8/2023	
C	THEFT 3D ALL OTHER		2/11/2023	
C	THEFT 3D FROM BUILDING		2/9/2023	
C	THEFT 3D FROM MOTOR VEHICLE		2/8/2023	
C	THEFT 3D FROM MOTOR VEHICLE		2/9/2023	
C	THEFT 3D FROM MOTOR VEHICLE		2/8/2023	
C	THEFT 3D FROM MOTOR VEHICLE		2/11/2023	
C	THEFT 3D FROM MOTOR VEHICLE		2/11/2023	
C	THEFT 3D FROM MOTOR VEHICLE		2/11/2023	
C	THEFT 3D SHOPLIFTING		2/8/2023	
C	THEFT 3D SHOPLIFTING		2/8/2023	
C	THEFT 3D SHOPLIFTING		2/8/2023	
C	THEFT 3D SHOPLIFTING		2/8/2023	
C	THEFT 3D SHOPLIFTING		2/8/2023	
C	THEFT 3D SHOPLIFTING		2/8/2023	
C	THEFT 3D SHOPLIFTING		2/9/2023	
C	THEFT 3D SHOPLIFTING		2/9/2023	
C	THEFT 3D SHOPLIFTING		2/10/2023	
C	THEFT 3D SHOPLIFTING		2/10/2023	
C	THEFT 3D SHOPLIFTING		2/10/2023	
C	THEFT 3D SHOPLIFTING		2/10/2023	