

# SPOKANE POLICE DEPARTMENT

## PRELIMINARY CITYWIDE **IBR** CRIME REPORT



### Preliminary IBR Counts

CHIEF OF POLICE

Craig Meidl

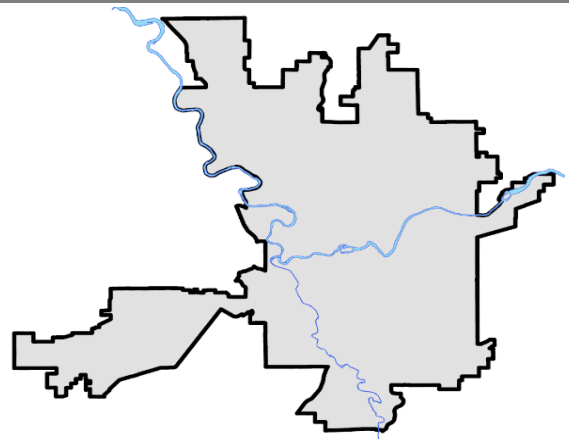
Period Ending: Saturday, February 4, 2023

NIBRS Categories (Part 1 Selected)		7 Day Comparison			28 Day Comparison			YTD Comparison		
		Current	Prior	Percent	Current	Prior	Percent	Current	Prior	Percent
<b>Violent</b>	Criminal Homicide	0	0		1	4	-75.00%	1	3	-66.67%
	Rape	6	2	200.00%	18	9	100.00%	20	23	-13.04%
	Robbery - Commercial	0	1	-100.00%	4	6	-33.33%	6	13	-53.85%
	Robbery - Person	2	0		9	9	0.00%	14	14	0.00%
	Aggravated Assault - Non DV	11	20	-45.00%	50	37	35.14%	62	37	67.57%
	Aggravated Assault - DV	6	6	0.00%	23	29	-20.69%	29	31	-6.45%
<b>Violent Total:</b>		25	29	-13.79%	105	94	11.70%	132	121	9.09%
<b>Property</b>	Burglary - Residential	14	20	-30.00%	85	92	-7.61%	115	77	49.35%
	Burglary Garage	11	11	0.00%	44	24	83.33%	53	26	103.85%
	Burglary Commercial	12	12	0.00%	47	40	17.50%	58	64	-9.38%
	Larceny	164	165	-0.61%	697	659	5.77%	863	967	-10.75%
	Vehicle Theft	24	29	-17.24%	118	127	-7.09%	161	155	3.87%
	Arson	4	4	0.00%	12	6	100.00%	14	6	133.33%
<b>Property Total:</b>		229	241	-4.98%	1003	948	5.80%	1264	1295	-2.39%
<b>Preliminary Part 1 Crime Totals:</b>		254	270	-5.93%	1108	1042	6.33%	1396	1416	-1.41%
<b>Current 7 Day Period:</b>		1/29/2023 - 2/4/2023			<b>Prior 7 Day Period:</b>		1/22/2023 - 1/28/2023			
<b>Current 28 Day Period:</b>		1/8/2023 - 2/4/2023			<b>Prior 28 Day Period:</b>		12/11/2022 - 1/7/2023			
<b>Current YTD Day Period:</b>		1/1/2023 - 2/4/2023			<b>Prior YTD Period:</b>		1/1/2022 - 2/4/2022			

Prepared by SPD Crime Analysis Office - Monday, February 6, 2023

**NOTE:** SPD moved from UCR to the NIBRS reporting standard on 10/4/16 following the transition to a new RMS System. [Numbers on CompStat reports prior to this date should not be used as a comparison to those on this report.](#) Additional info on these reporting standards can be found on the FBI website: <https://ucr.fbi.gov/nibrs-overview>

This chart represents Preliminary counts of selected crime categories from Police Case Reports. Full statistical analysis to determine the confidence level of this data has not been performed. The % change columns on the preliminary counts differ from the percentage change on the NIBRS crime report, sometimes significantly. The CompStat report is designed for operational use and includes only selected NIBRS categories and coding less complex than full NIBRS rules. Official statistics for these and other NIBRS categories can be found on WASPC & FBI websites once available.



# SPOKANE POLICE DEPARTMENT

## Northwest Precinct

## ADAM Sector



### PSA Commander

Captain Tom Hendren

Northwest District (P1)

Central District (P2)



POLICE SUMMARY - Ending: Saturday, February 4, 2023

# **NORTHWEST PRECINCT (P1, P2) ADAM SECTOR**



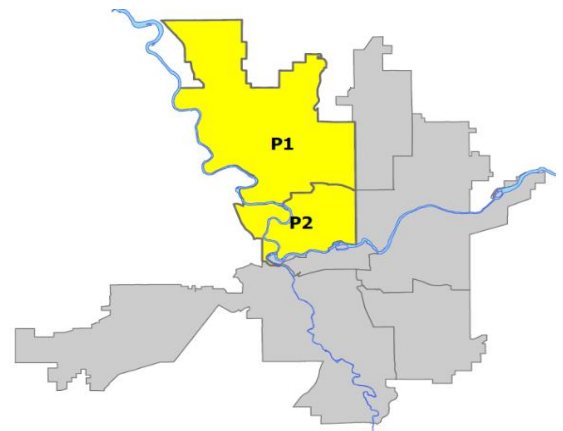
## Preliminary IBR Counts

NIBRS Categories (Part 1 Selected)		7 Day Comparison			28 Day Comparison			YTD Comparison		
		Current	Prior	Percent	Current	Prior	Percent	Current	Prior	Percent
<b>Violent</b>	Criminal Homicide	0	0		0	0		0	0	
	Rape	0	1	-100.00%	2	2	0.00%	2	5	-60.00%
	Robbery - Commercial	0	0		0	0		0	3	-100.00%
	Robbery - Person	0	0		0	1	-100.00%	1	6	-83.33%
	Aggravated Assault - Non DV	0	4	-100.00%	8	6	33.33%	11	9	22.22%
	Aggravated Assault - DV	2	2	0.00%	8	9	-11.11%	8	7	14.29%
<b>Violent Total:</b>		2	7	-71.43%	18	18	0.00%	22	30	-26.67%
<b>Property</b>	Burglary - Residential	8	6	33.33%	33	24	37.50%	41	17	141.18%
	Burglary Garage	4	3	33.33%	12	3	300.00%	12	7	71.43%
	Burglary Commercial	3	3	0.00%	8	5	60.00%	9	17	-47.06%
	Larceny	31	25	24.00%	131	116	12.93%	155	196	-20.92%
	Vehicle Theft	6	11	-45.45%	35	30	16.67%	47	32	46.88%
	Arson	0	1	-100.00%	2	1	100.00%	2	1	100.00%
<b>Property Total:</b>		52	49	6.12%	221	179	23.46%	266	270	-1.48%
<b>Preliminary Part 1 Crime Totals:</b>		54	56	-3.57%	239	197	21.32%	288	300	-4.00%
<b>Current 7 Day Period:</b>		1/29/2023 - 2/4/2023			<b>Prior 7 Day Period:</b>		1/22/2023 - 1/28/2023			
<b>Current 28 Day Period:</b>		1/8/2023 - 2/4/2023			<b>Prior 28 Day Period:</b>		12/11/2022 - 1/7/2023			
<b>Current YTD Day Period:</b>		1/1/2023 - 2/4/2023			<b>Prior YTD Period:</b>		1/1/2022 - 2/4/2022			

Prepared by SPD Crime Analysis Office - Monday, February 6, 2023

**NOTE:** SPD moved from UCR to the NIBRS reporting standard on 10/4/16 following the transition to a new RMS System. [Numbers on CompStat reports prior to this date should not be used as a comparison to those on this report.](#) Additional info on these reporting standards can be found on the FBI website: <https://ucr.fbi.gov/nibrs-overview>

This chart represents Preliminary counts of selected crime categories from Police Case Reports. Full statistical analysis to determine the confidence level of this data has not been performed. The % change columns on the preliminary counts differ from the percentage change on the NIBRS crime report, sometimes significantly. The CompStat report is designed for operational use and includes only selected NIBRS categories and coding less complex than full NIBRS rules. Official statistics for these and other NIBRS categories can be found on WASPC & FBI websites once available.



Note: On 1/8/23 boundary changes were implemented dividing the North Precinct into two (NW and NE). The Northwest Precinct ADAM Sector consists of P1 and P2; Consequently this page did not exist on printed CompStat reports prior to 1/8/23

POLICE SUMMARY - Ending: Saturday, February 4, 2023



## NW - Northwest District (P1)

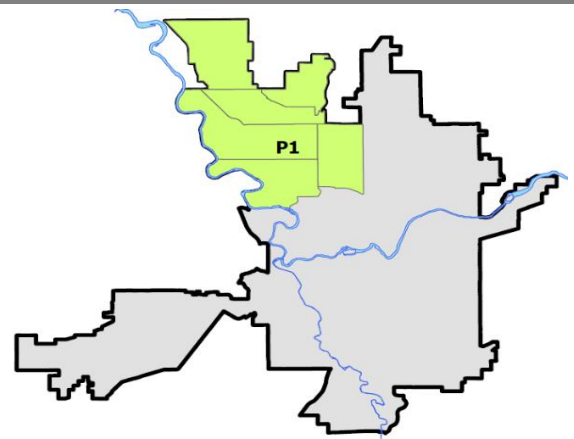
### Preliminary IBR Counts

NIBRS Categories (Part 1 Selected)		7 Day Comparison			28 Day Comparison			YTD Comparison		
		Current	Prior	Percent	Current	Prior	Percent	Current	Prior	Percent
<b>Violent</b>	Criminal Homicide	0	0		0	0		0	0	
	Rape	0	0		0	1	-100.00%	0	3	-100.00%
	Robbery - Commercial	0	0		0	0		0	2	-100.00%
	Robbery - Person	0	0		0	1	-100.00%	1	4	-75.00%
	Aggravated Assault - Non DV	0	2	-100.00%	4	4	0.00%	5	4	25.00%
	Aggravated Assault - DV	0	2	-100.00%	5	4	25.00%	5	2	150.00%
<b>Violent Total:</b>		0	4	-100.00%	9	10	-10.00%	11	15	-26.67%
<b>Property</b>	Burglary - Residential	5	5	0.00%	19	16	18.75%	25	11	127.27%
	Burglary Garage	3	0		4	2	100.00%	4	4	0.00%
	Burglary Commercial	2	2	0.00%	5	2	150.00%	6	5	20.00%
	Larceny	21	10	110.00%	65	64	1.56%	79	76	3.95%
	Vehicle Theft	2	3	-33.33%	12	11	9.09%	16	15	6.67%
	Arson	0	1	-100.00%	1	0		1	0	
<b>Property Total:</b>		33	21	57.14%	106	95	11.58%	131	111	18.02%
<b>Preliminary Part 1 Crime Totals:</b>		33	25	32.00%	115	105	9.52%	142	126	12.70%
<b>Current 7 Day Period:</b>		1/29/2023 - 2/4/2023			<b>Prior 7 Day Period:</b>		1/22/2023 - 1/28/2023			
<b>Current 28 Day Period:</b>		1/8/2023 - 2/4/2023			<b>Prior 28 Day Period:</b>		12/11/2022 - 1/7/2023			
<b>Current YTD Day Period:</b>		1/1/2023 - 2/4/2023			<b>Prior YTD Period:</b>		1/1/2022 - 2/4/2022			

Prepared by SPD Crime Analysis Office - Monday, February 6, 2023

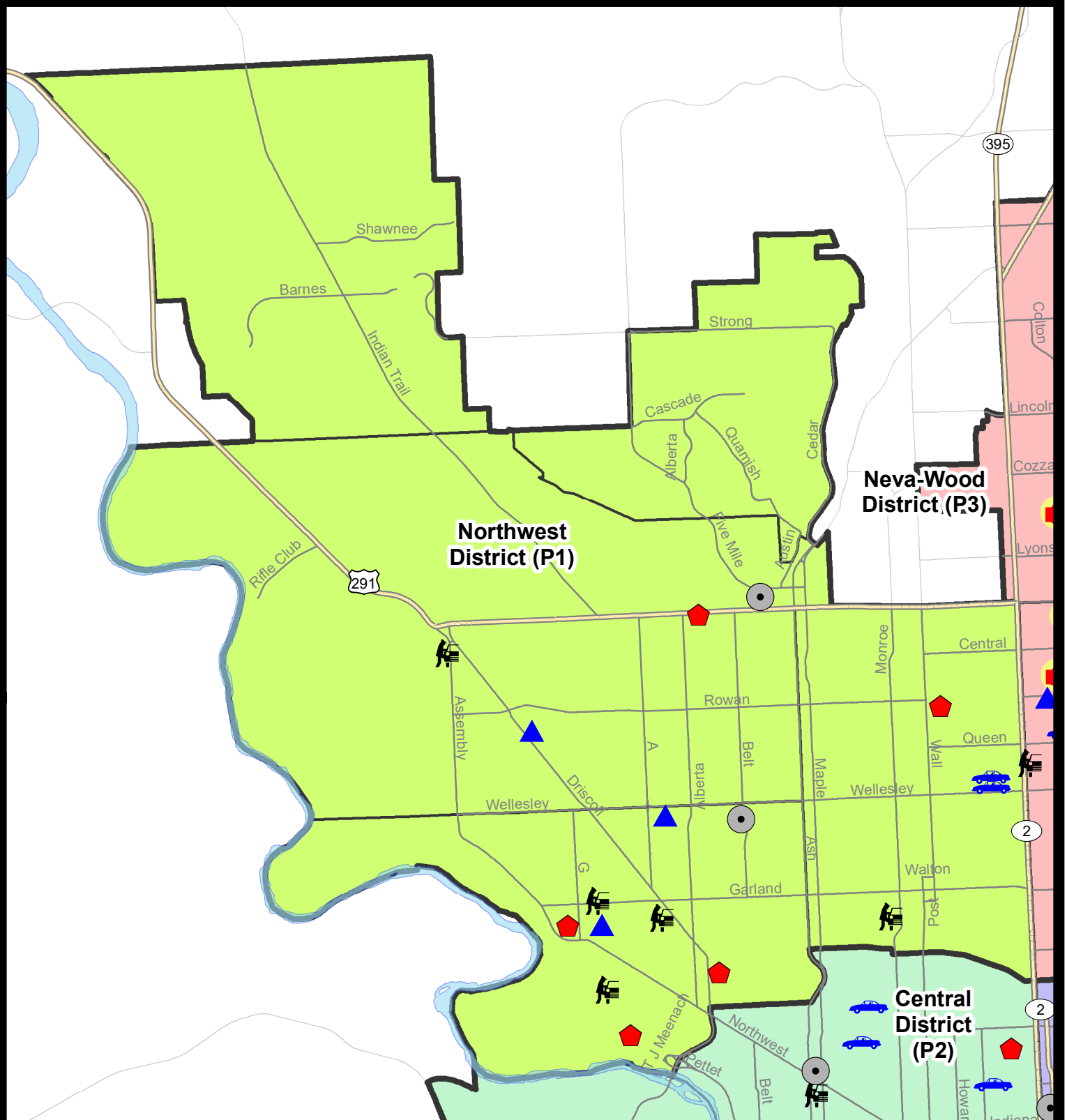
**NOTE:** SPD moved from UCR to the NIBRS reporting standard on 10/4/16 following the transition to a new RMS System. [Numbers on CompStat reports prior to this date should not be used as a comparison to those on this report.](#) Additional info on these reporting standards can be found on the FBI website: <https://ucr.fbi.gov/nibrs-overview>

This chart represents Preliminary counts of selected crime categories from Police Case Reports. Full statistical analysis to determine the confidence level of this data has not been performed. The % change columns on the preliminary counts differ from the percentage change on the NIBRS crime report, sometimes significantly. The CompStat report is designed for operational use and includes only selected NIBRS categories and coding less complex than full NIBRS rules. Official statistics for these and other NIBRS categories can be found on WASPC & FBI websites once available.



Note: On 1/8/23 a boundary change to P1 added a portion of the prior area to P2 (SPA2EG); Consequently activity in P1 will appear a bit lower if compared to printed CompStat reports prior to 1/8/23





**City of Spokane**  
**Northwest District (P1)**  
**Selected Crime Codes**  
**2023-01-29 to 2023-02-04**  
 Prepared By:  
 Crime Analysis Unit  
 Spokane Police Department

**Legend**

**NIBRS Events**

Criminal Homicide	Robbery Person	Burglary Commercial
Rape	Aggravated Assault	Vehicle Prowling
Robbery Commercial	Burglary Residential	Vehicle Theft
	Burglary Garage	Arson

*Cases Represent LERMS Crime Codes  
 Points may indicate multiple events  
 Note: Veh Prowl is only Larceny displayed*

*For Additional Information on  
 Incidents pertaining to an  
 Area, Trend, or Pattern  
 Contact Information Analysis*

0 0.25 0.5 1 Miles

**THIS IS NOT A LEGAL DOCUMENT:**  
 The information shown on this map is compiled from various sources and is subject to constant revision. Information shown on this map should not be used to determine the location of facilities in relationship to property lines, section lines, streets, etc.

Sunday - Saturday

NW - Northwest District (P1)

1/29/2023 TO 2/4/2023



<u>A/C</u>	<u>Offense Statute</u>	<u>Address</u>	<u>Reported Date</u>	<u>Dist</u>
<b><u>SPA1AD</u></b>				
C	BURGLARY 2D COMMERCIAL	2200 W WELLESLEY AVE	2/4/2023	P1
C	BURGLARY 2D GARAGE	2700 W HOFFMAN AVE	1/29/2023	P1
C	BURGLARY 2D GARAGE	3300 W KIERNAN AVE	2/2/2023	P1
C	RESIDENTIAL BURGLARY	2400 W LIBERTY AVE	2/1/2023	P1
C	RESIDENTIAL BURGLARY	3100 W GRACE AVE	2/4/2023	P1
C	RESIDENTIAL BURGLARY	3500 W KIERNAN AVE	2/4/2023	P1
A	RETAIL THEFT WITH SPECIAL CIRCUMSTANCES 2D	2300 W WELLESLEY AVE	1/30/2023	P1
C	THEFT 2D ALL OTHER	3100 N HEMLOCK ST	2/4/2023	P1
C	THEFT 2D FROM BUILDING	3500 W KIERNAN AVE	2/4/2023	P1
C	THEFT 2D FROM MOTOR VEHICLE	3700 N MILTON ST	1/30/2023	P1
C	THEFT 3D FROM BUILDING	2200 W WELLESLEY AVE	2/2/2023	P1
C	THEFT 3D FROM MOTOR VEHICLE	3300 W GARLAND AVE	2/1/2023	P1
C	THEFT 3D FROM MOTOR VEHICLE	3300 W DALTON AVE	2/3/2023	
C	THEFT 3D SHOPLIFTING	2300 W WELLESLEY AVE	1/31/2023	P1
C	THEFT 3D SHOPLIFTING	2300 W WELLESLEY AVE	1/31/2023	P1
C	THEFT 3D SHOPLIFTING	2500 W WELLESLEY AVE	2/3/2023	P1
C	THEFT 3D SHOPLIFTING	2200 W WELLESLEY AVE	2/4/2023	P1
C	THEFT 3D SHOPLIFTING	2400 W WELLESLEY AVE	2/1/2023	
<b><u>SPA1BS</u></b>				
C	BURGLARY 2D COMMERCIAL	1900 W FRANCIS AVE	1/30/2023	P1
C	THEFT 2D ALL OTHER	3000 W WEILE AVE	1/30/2023	P1
<b><u>SPA1IT</u></b>				
A	MAIL THEFT	W JUNIPER LN / N ROSEBURY LN	1/30/2023	P1
C	THEFT 1D ALL OTHER	4500 W BEDFORD AVE	1/30/2023	P1
<b><u>SPA1NH</u></b>				
C	MAIL THEFT	5900 N POST ST	1/31/2023	P1
C	RESIDENTIAL BURGLARY	5400 N HOWARD ST	2/2/2023	P1
C	THEFT 2D FROM MOTOR VEHICLE	3600 N MADISON ST	2/2/2023	
A	THEFT 3D VEHICLE PARTS AND ACCESSORIES	N HOWARD ST / W WALTON AVE	1/29/2023	P1
C	THEFT OF MOTOR VEHICLE	4800 N CALISPEL ST	1/31/2023	P1
C	THEFT OF MOTOR VEHICLE	4700 N CALISPEL ST	2/3/2023	P1
<b><u>SPA1NW</u></b>				
C	BURGLARY 2D GARAGE	5300 N DRISCOLL BLVD	1/31/2023	
C	RESIDENTIAL BURGLARY	2500 W FRANCIS AVE	2/1/2023	P1
C	THEFT 2D ALL OTHER	5200 N ALAMEDA BLVD	1/31/2023	
C	THEFT 2D FROM MOTOR VEHICLE	4400 W WINSTON CT	2/1/2023	P1
C	THEFT 3D FROM BUILDING	5700 N LINDEKE ST	1/31/2023	P1

For protection of victim privacy, the entire address on sexual assault crimes has been redacted.

POLICE SUMMARY - Ending: Saturday, February 4, 2023



## NW - North Central District (P2)

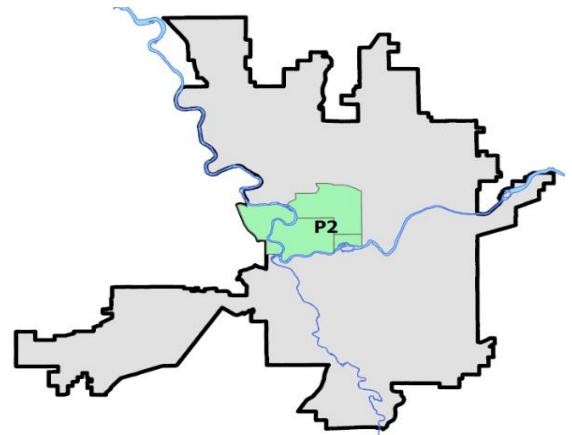
### Preliminary IBR Counts

NIBRS Categories (Part 1 Selected)		7 Day Comparison			28 Day Comparison			YTD Comparison		
		Current	Prior	Percent	Current	Prior	Percent	Current	Prior	Percent
<b>Violent</b>	Criminal Homicide	0	0		0	0		0	0	
	Rape	0	1	-100.00%	2	1	100.00%	2	2	0.00%
	Robbery - Commercial	0	0		0	0		0	1	-100.00%
	Robbery - Person	0	0		0	0		0	2	-100.00%
	Aggravated Assault - Non DV	0	2	-100.00%	4	2	100.00%	6	5	20.00%
	Aggravated Assault - DV	2	0		3	5	-40.00%	3	5	-40.00%
<b>Violent Total:</b>		2	3	-33.33%	9	8	12.50%	11	15	-26.67%
<b>Property</b>	Burglary - Residential	3	1	200.00%	14	8	75.00%	16	6	166.67%
	Burglary Garage	1	3	-66.67%	8	1	700.00%	8	3	166.67%
	Burglary Commercial	1	1	0.00%	3	3	0.00%	3	12	-75.00%
	Larceny	10	15	-33.33%	66	52	26.92%	76	120	-36.67%
	Vehicle Theft	4	8	-50.00%	23	19	21.05%	31	17	82.35%
	Arson	0	0		1	1	0.00%	1	1	0.00%
<b>Property Total:</b>		19	28	-32.14%	115	84	36.90%	135	159	-15.09%
<b>Preliminary Part 1 Crime Totals:</b>		21	31	-32.26%	124	92	34.78%	146	174	-16.09%
<b>Current 7 Day Period:</b>		1/29/2023 - 2/4/2023			<b>Prior 7 Day Period:</b>		1/22/2023 - 1/28/2023			
<b>Current 28 Day Period:</b>		1/8/2023 - 2/4/2023			<b>Prior 28 Day Period:</b>		12/11/2022 - 1/7/2023			
<b>Current YTD Day Period:</b>		1/1/2023 - 2/4/2023			<b>Prior YTD Period:</b>		1/1/2022 - 2/4/2022			

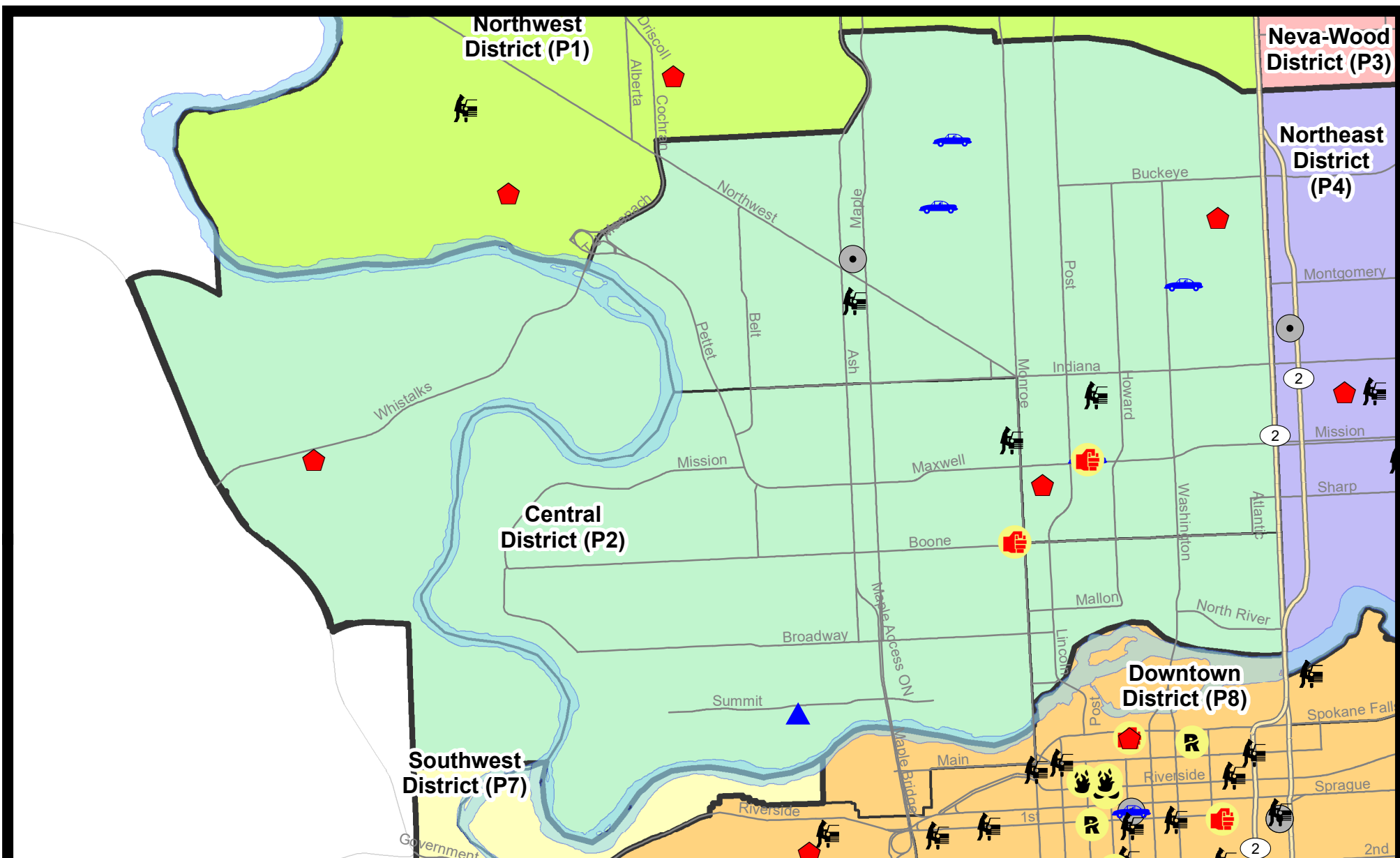
Prepared by SPD Crime Analysis Office - Monday, February 6, 2023

**NOTE:** SPD moved from UCR to the NIBRS reporting standard on 10/4/16 following the transition to a new RMS System. [Numbers on CompStat reports prior to this date should not be used as a comparison to those on this report.](#) Additional info on these reporting standards can be found on the FBI website: <https://ucr.fbi.gov/nibrs-overview>

This chart represents Preliminary counts of selected crime categories from Police Case Reports. Full statistical analysis to determine the confidence level of this data has not been performed. The % change columns on the preliminary counts differ from the percentage change on the NIBRS crime report, sometimes significantly. The CompStat report is designed for operational use and includes only selected NIBRS categories and coding less complex than full NIBRS rules. Official statistics for these and other NIBRS categories can be found on WASPC & FBI websites once available.




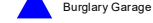

Note: On 1/8/23 a boundary change to P2 added a portion of the P1 area into P2 (SPA2EG); Consequently activity in P2 will appear a bit higher if compared to printed CompStat reports prior to 1/8/23



**City of Spokane**  
**Central District (P2)**  
**Selected**  
**Crime Types**  
**2023-01-29 to 2023-02-04**  
 Prepared By:  
 Crime Analysis Unit  
 Spokane Police Department

#### Legend

##### NIBRS Events



Cases Represent LERMS Crime Codes  
 Points may indicate multiple events  
 Note: Veh Prowl is only Larceny category displayed



For Additional Information on Incidents  
 pertaining to an Area, Trend, or Pattern  
 Contact Information Analysis

0 0.2 0.4 0.6 Miles



**THIS IS NOT A LEGAL DOCUMENT:**  
 The information shown on this map is compiled  
 from various sources and is subject to constant  
 revision. Information shown on this map should  
 not be used to determine the location of facilities  
 in relationship to property lines, section lines,  
 streets, etc.



Sunday - Saturday

NW - Central District (P2)

1/29/2023 TO 2/4/2023



<b><u>A/C</u></b>	<b><u>Offense Statute</u></b>	<b><u>Address</u></b>	<b><u>Reported Date</u></b>	<b><u>Dist</u></b>
<b><u>SPA2EG</u></b>				
C	ASSAULT 2D	700 W MAXWELL AVE	2/2/2023	P2
C	BURGLARY 2D COMMERCIAL	1600 W NORTHWEST BLVD	1/30/2023	P1
C	MAIL THEFT	1600 W MANSFIELD AVE	1/31/2023	P2
C	MAIL THEFT	400 W INDIANA AVE	2/1/2023	P2
C	RESIDENTIAL BURGLARY	1400 N LINCOLN ST	2/1/2023	P1
C	RESIDENTIAL BURGLARY	2500 N NORMANDIE ST	2/1/2023	P2
C	THEFT 3D ALL OTHER	3100 N WASHINGTON ST	1/29/2023	P2
C	THEFT 3D ALL OTHER	2500 N NORMANDIE ST	2/1/2023	P2
C	THEFT 3D FROM MOTOR VEHICLE	N WALL ST / W NORA AVE	1/30/2023	P2
C	THEFT 3D FROM MOTOR VEHICLE	2200 N ASH ST	2/4/2023	
C	THEFT OF MOTOR VEHICLE	700 W MAXWELL AVE	1/29/2023	P1
C	THEFT OF MOTOR VEHICLE	300 W MONTGOMERY AVE	1/30/2023	P1
C	THEFT OF MOTOR VEHICLE	1200 W FAIRVIEW AVE	2/3/2023	P1
C	THEFT OF MOTOR VEHICLE	1200 W CHELAN AVE	2/4/2023	P1
<b><u>SPA2WC</u></b>				
C	BURGLARY 1D GARAGE	1900 W SUMMIT PKWY	1/29/2023	P2
C	HARASSMENT FELONY WEAPON INVOLVED	1000 W BOONE AVE	2/4/2023	P1
C	THEFT 2D ALL OTHER	2500 W DEAN AVE	2/1/2023	
C	THEFT 3D ALL OTHER	1800 W MALLON AVE	2/2/2023	P2
C	THEFT 3D FROM MOTOR VEHICLE	1000 W SPOFFORD AVE	1/30/2023	P2
<b><u>SPA2WH</u></b>				
C	MAIL THEFT	2800 W ELLIOTT DR	2/4/2023	P2
A	RESIDENTIAL BURGLARY	3800 W WHISTALKS WAY	1/30/2023	P1

# SPOKANE POLICE DEPARTMENT

## Northeast Precinct

## BAKER Sector

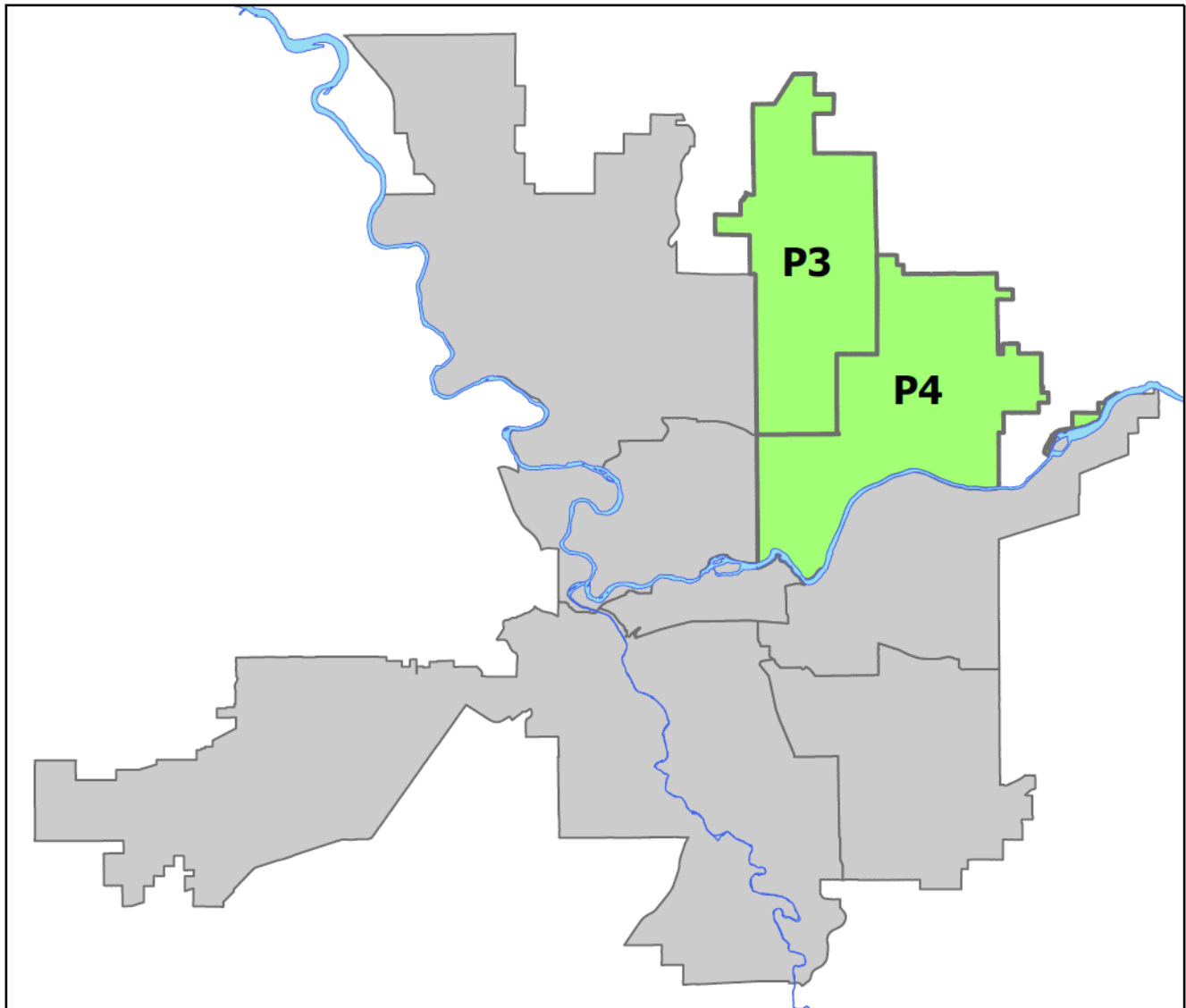


### PSA Commander

Captain Mark Griffiths

NevaWood District (P3)

Northeast District (P4)



POLICE SUMMARY - Ending: Saturday, February 4, 2023

## NORTHEAST PRECINCT (P3, P4) BAKER SECTOR



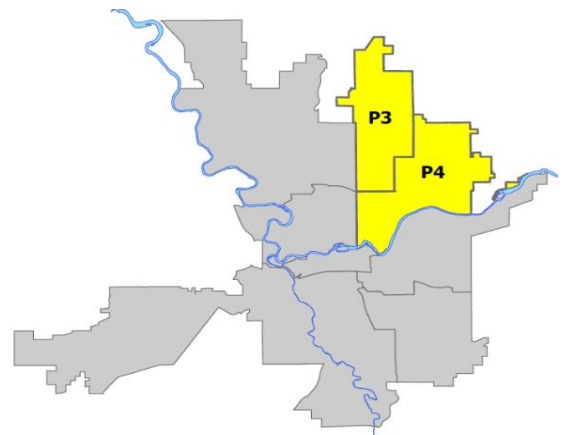
### Preliminary IBR Counts

NIBRS Categories (Part 1 Selected)		7 Day Comparison			28 Day Comparison			YTD Comparison		
		Current	Prior	Percent	Current	Prior	Percent	Current	Prior	Percent
Violent	Criminal Homicide	0	0		0	2	-100.00%	0	2	-100.00%
	Rape	3	0		4	4	0.00%	4	5	-20.00%
	Robbery - Commercial	0	1	-100.00%	3	2	50.00%	3	6	-50.00%
	Robbery - Person	0	0		1	4	-75.00%	2	3	-33.33%
	Aggravated Assault - Non DV	2	8	-75.00%	13	13	0.00%	17	7	142.86%
	Aggravated Assault - DV	3	4	-25.00%	9	10	-10.00%	13	12	8.33%
Violent Total:		8	13	-38.46%	30	35	-14.29%	39	35	11.43%
Property	Burglary - Residential	4	7	-42.86%	30	47	-36.17%	42	28	50.00%
	Burglary Garage	4	5	-20.00%	14	14	0.00%	22	10	120.00%
	Burglary Commercial	3	1	200.00%	14	18	-22.22%	21	25	-16.00%
	Larceny	70	66	6.06%	273	248	10.08%	331	340	-2.65%
	Vehicle Theft	6	10	-40.00%	43	57	-24.56%	66	59	11.86%
	Arson	0	0		2	3	-33.33%	3	3	0.00%
Property Total:		87	89	-2.25%	376	387	-2.84%	485	465	4.30%
Preliminary Part 1 Crime Totals:		95	102	-6.86%	406	422	-3.79%	524	500	4.80%
Current 7 Day Period:		1/29/2023 - 2/4/2023			Prior 7 Day Period:		1/22/2023 - 1/28/2023			
Current 28 Day Period:		1/8/2023 - 2/4/2023			Prior 28 Day Period:		12/11/2022 - 1/7/2023			
Current YTD Day Period:		1/1/2023 - 2/4/2023			Prior YTD Period:		1/1/2022 - 2/4/2022			

Prepared by SPD Crime Analysis Office - Monday, February 6, 2023

**NOTE:** SPD moved from UCR to the NIBRS reporting standard on 10/4/16 following the transition to a new RMS System. [Numbers on CompStat reports prior to this date should not be used as a comparison to those on this report.](#) Additional info on these reporting standards can be found on the FBI website: <https://ucr.fbi.gov/nibrs-overview>

This chart represents Preliminary counts of selected crime categories from Police Case Reports. Full statistical analysis to determine the confidence level of this data has not been performed. The % change columns on the preliminary counts differ from the percentage change on the NIBRS crime report, sometimes significantly. The CompStat report is designed for operational use and includes only selected NIBRS categories and coding less complex than full NIBRS rules. Official statistics for these and other NIBRS categories can be found on WASPC & FBI websites once available.



Note: On 1/8/23 boundary changes were implemented dividing the North Precinct into two (NW and NE). The Northeast Precinct BAKER Sector consists of P3 and P4; Consequently this page did not exist on printed reports prior to 1/8/23



POLICE SUMMARY - Ending: Saturday, February 4, 2023



## NE - Neva-Wood District (P3)

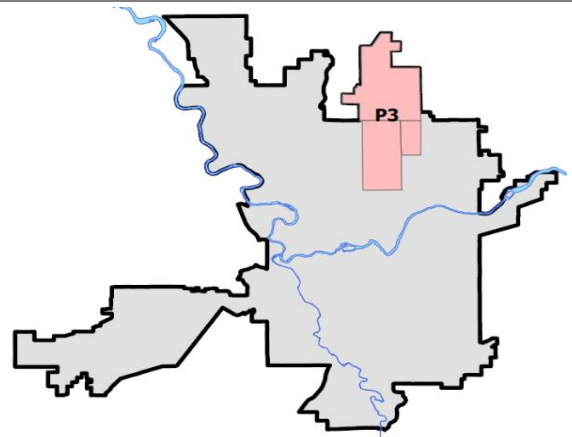
### Preliminary IBR Counts

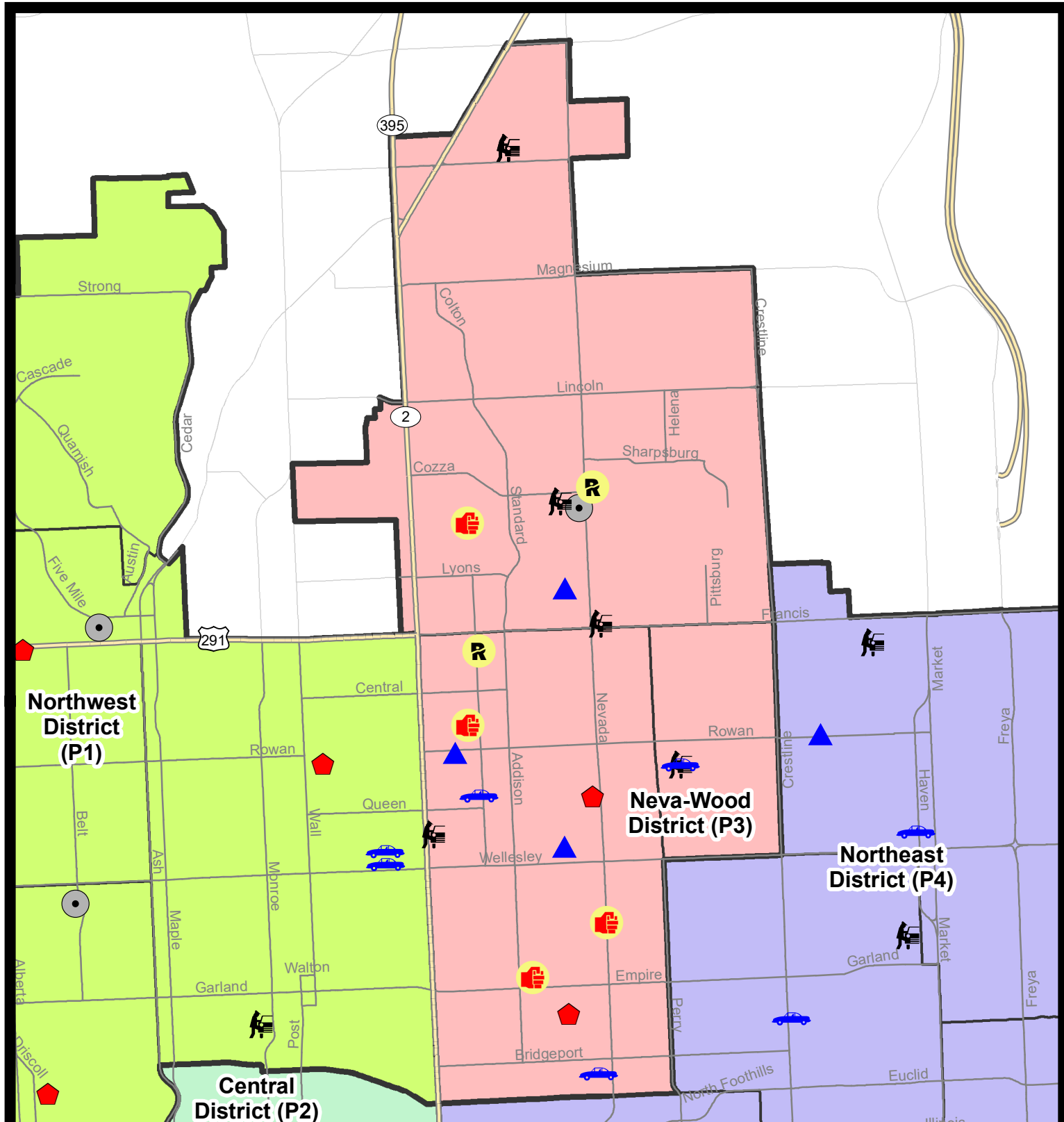
NIBRS Categories (Part 1 Selected)		7 Day Comparison			28 Day Comparison			YTD Comparison		
		Current	Prior	Percent	Current	Prior	Percent	Current	Prior	Percent
Violent	Criminal Homicide	0	0		0	2	-100.00%	0	2	-100.00%
	Rape	2	0		3	2	50.00%	3	2	50.00%
	Robbery - Commercial	0	1	-100.00%	2	2	0.00%	2	5	-60.00%
	Robbery - Person	0	0		1	2	-50.00%	1	2	-50.00%
	Aggravated Assault - Non DV	2	4	-50.00%	7	9	-22.22%	9	3	200.00%
	Aggravated Assault - DV	2	4	-50.00%	7	5	40.00%	8	6	33.33%
Violent Total:		6	9	-33.33%	20	22	-9.09%	23	20	15.00%
Property	Burglary - Residential	2	3	-33.33%	15	19	-21.05%	19	14	35.71%
	Burglary Garage	3	5	-40.00%	12	11	9.09%	17	8	112.50%
	Burglary Commercial	1	1	0.00%	9	12	-25.00%	14	8	75.00%
	Larceny	51	43	18.60%	194	184	5.43%	231	232	-0.43%
	Vehicle Theft	3	6	-50.00%	26	40	-35.00%	40	27	48.15%
	Arson	0	0		1	2	-50.00%	2	2	0.00%
Property Total:		60	58	3.45%	257	268	-4.10%	323	291	11.00%
Preliminary Part 1 Crime Totals:		66	67	-1.49%	277	290	-4.48%	346	311	11.25%
Current 7 Day Period:		1/29/2023 - 2/4/2023			Prior 7 Day Period:		1/22/2023 - 1/28/2023			
Current 28 Day Period:		1/8/2023 - 2/4/2023			Prior 28 Day Period:		12/11/2022 - 1/7/2023			
Current YTD Day Period:		1/1/2023 - 2/4/2023			Prior YTD Period:		1/1/2022 - 2/4/2022			

Prepared by SPD Crime Analysis Office - Monday, February 6, 2023

**NOTE:** SPD moved from UCR to the NIBRS reporting standard on 10/4/16 following the transition to a new RMS System. [Numbers on CompStat reports prior to this date should not be used as a comparison to those on this report.](#) Additional info on these reporting standards can be found on the FBI website: <https://ucr.fbi.gov/nibrs-overview>

This chart represents Preliminary counts of selected crime categories from Police Case Reports. Full statistical analysis to determine the confidence level of this data has not been performed. The % change columns on the preliminary counts differ from the percentage change on the NIBRS crime report, sometimes significantly. The CompStat report is designed for operational use and includes only selected NIBRS categories and coding less complex than full NIBRS rules. Official statistics for these and other NIBRS categories can be found on WASPC & FBI websites once available.





**City of Spokane**  
**Neva-Wood District (P3)**  
**Selected Crime Codes**  
**2023-01-29 to 2023-02-04**  
 Prepared By:  
 Crime Analysis Unit  
 Spokane Police Department

**Legend**

**NIBRS Events**



Criminal Homicide



Rape



Robbery Commercial



Robbery Person



Aggravated Assault



Burglary Residential



Burglary Garage



Burglary Commercial



Vehicle Prowling



Vehicle Theft



Arson



Cases Represent LERMS Crime Codes  
 Points may indicate multiple events  
 Note: Veh Prowl is only Larceny displayed

For Additional Information on  
 Incidents pertaining to an  
 Area, Trend, or Pattern  
 Contact Information Analysis

0 0.2 0.4 0.8 Miles



THIS IS NOT A LEGAL DOCUMENT:  
 The information shown on this map is compiled  
 from various sources and is subject to constant  
 revision. Information shown on this map should  
 not be used to determine the location of facilities  
 in relationship to property lines, section lines,  
 streets, etc.

Sunday - Saturday

NE - Neva-Wood District (P3)

1/29/2023 TO 2/4/2023



<u>A/C</u>	<u>Offense Statute</u>	<u>Address</u>	<u>Reported Date</u>	<u>Dist</u>
<b>SPB3NL</b>				
C	ASSAULT 1D	5600 N LIDGERWOOD ST	1/29/2023	P3
C	ASSAULT 1D	N NEVADA ST / E RICH AVE	2/4/2023	P4
C	ASSAULT 2D	500 E GARLAND AVE	2/2/2023	P4
C	BURGLARY 2D GARAGE	100 E ROWAN AVE	1/30/2023	P3
C	BURGLARY 2D GARAGE	700 E BROAD AVE	1/30/2023	
C	RAPE 2D		2/1/2023	P4
C	RESIDENTIAL BURGLARY	700 E KIERNAN AVE	1/30/2023	P4
C	RESIDENTIAL BURGLARY	900 E CROWN AVE	2/1/2023	P4
C	THEFT 3D FROM BUILDING	1100 E LIBERTY AVE	1/31/2023	P3
C	THEFT 3D FROM BUILDING	6000 N STANDARD ST	2/1/2023	P3
A	THEFT 3D FROM MOTOR VEHICLE	4700 N DIVISION ST	1/31/2023	P3
C	THEFT 3D SHOPLIFTING	5800 N DIVISION ST	1/29/2023	P4
C	THEFT 3D SHOPLIFTING	5800 N DIVISION ST	1/30/2023	P4
C	THEFT 3D SHOPLIFTING	5600 N DIVISION ST	1/31/2023	P3
C	THEFT 3D SHOPLIFTING	4700 N DIVISION ST	1/31/2023	P4
C	THEFT 3D SHOPLIFTING	4700 N DIVISION ST	1/31/2023	P3
C	THEFT 3D SHOPLIFTING	4700 N DIVISION ST	2/3/2023	P4
C	THEFT 3D SHOPLIFTING	5800 N DIVISION ST	2/3/2023	P4
C	THEFT 3D SHOPLIFTING	4700 N DIVISION ST	1/29/2023	
C	THEFT 3D SHOPLIFTING	5500 N DIVISION ST	1/30/2023	
C	THEFT 3D SHOPLIFTING	4700 N DIVISION ST	1/30/2023	
C	THEFT 3D SHOPLIFTING	4700 N DIVISION ST	1/30/2023	
C	THEFT 3D SHOPLIFTING	4700 N DIVISION ST	2/1/2023	
C	THEFT 3D SHOPLIFTING	5500 N DIVISION ST	2/2/2023	
C	THEFT 3D SHOPLIFTING	4700 N DIVISION ST	2/3/2023	
C	THEFT 3D SHOPLIFTING	5500 N DIVISION ST	2/2/2023	
C	THEFT 3D VEHICLE PARTS AND ACCESSORIES	100 E ROWAN AVE	1/30/2023	P3
C	THEFT 3D VEHICLE PARTS AND ACCESSORIES	5600 N LIDGERWOOD ST	2/4/2023	P3
C	THEFT OF MOTOR VEHICLE	200 E CROWN AVE	1/30/2023	P3
C	THEFT OF MOTOR VEHICLE	900 E LIBERTY AVE	2/4/2023	P4
<b>SPB3SH</b>				
C	ASSAULT 2D	7000 N COLTON ST	1/31/2023	P2
C	BURGLARY 2D COMMERCIAL	7000 N NEVADA ST	2/1/2023	P4
C	BURGLARY 2D GARAGE	900 E HOLYOKE AVE	1/31/2023	P3
C	RAPE 2D		1/30/2023	P4
C	THEFT 2D FROM BUILDING	6300 N DIVISION ST	2/2/2023	P3
C	THEFT 2D FROM MOTOR VEHICLE	600 E HOLLAND AVE	1/30/2023	P3
C	THEFT 3D ALL OTHER	8400 N NEVADA ST	2/2/2023	P3

For protection of victim privacy, the entire address on sexual assault crimes has been redacted.

<b>A/C</b>	<b>Offense Statute</b>	<b>Address</b>	<b>Reported Date</b>	<b>Dist</b>
C	THEFT 3D ALL OTHER	800 E LYONS AVE	2/2/2023	
C	THEFT 3D ALL OTHER	8900 N COLTON ST	2/3/2023	
C	THEFT 3D FROM BUILDING	1100 E WESTVIEW CT	1/31/2023	P3
C	THEFT 3D FROM BUILDING	9200 N COLTON ST	2/1/2023	P3
C	THEFT 3D FROM MOTOR VEHICLE	800 E COZZA DR	1/30/2023	P4
C	THEFT 3D FROM MOTOR VEHICLE	1000 E FRANCIS AVE	1/31/2023	P3
C	THEFT 3D FROM MOTOR VEHICLE	600 E HOLLAND AVE	1/31/2023	P3
C	THEFT 3D SHOPLIFTING	9700 N NEWPORT HWY	1/30/2023	P3
C	THEFT 3D SHOPLIFTING	9700 N NEWPORT HWY	1/30/2023	P4
C	THEFT 3D SHOPLIFTING	9300 N DIVISION ST	1/30/2023	P3
C	THEFT 3D SHOPLIFTING	9300 N DIVISION ST	2/1/2023	P3
C	THEFT 3D SHOPLIFTING	6300 N DIVISION ST	2/2/2023	P2
C	THEFT 3D SHOPLIFTING	9700 N NEWPORT HWY	2/3/2023	P1
C	THEFT 3D SHOPLIFTING	9300 N DIVISION ST	2/3/2023	P3
C	THEFT 3D SHOPLIFTING	9200 N COLTON ST	2/3/2023	P1
C	THEFT 3D SHOPLIFTING	6500 N NEVADA ST	2/4/2023	P3
C	THEFT 3D SHOPLIFTING	9100 N NEWPORT HWY	1/29/2023	
C	THEFT 3D SHOPLIFTING	9700 N NEWPORT HWY	1/30/2023	
C	THEFT 3D SHOPLIFTING	9700 N NEWPORT HWY	1/30/2023	
C	THEFT 3D SHOPLIFTING	7700 N DIVISION ST	1/31/2023	
C	THEFT 3D SHOPLIFTING	9700 N NEWPORT HWY	2/1/2023	
C	THEFT 3D SHOPLIFTING	9700 N NEWPORT HWY	2/1/2023	
C	THEFT 3D VEHICLE PARTS AND ACCESSORIES	8400 N NEVADA ST	2/2/2023	P3
C	THEFT 3D VEHICLE PARTS AND ACCESSORIES	9800 N NEVADA ST	2/3/2023	
<b>SPB3WH</b>				
C	THEFT 2D ALL OTHER	1600 E ROWAN AVE	1/30/2023	P3
C	THEFT 3D ALL OTHER	1600 E DECATUR AVE	2/1/2023	
C	THEFT 3D FROM MOTOR VEHICLE	1500 E SANSON AVE	1/30/2023	P4
C	THEFT 3D VEHICLE PARTS AND ACCESSORIES	1500 E BISMARCK AVE	2/2/2023	P3
C	THEFT OF MOTOR VEHICLE	1500 E SANSON AVE	1/30/2023	P4

POLICE SUMMARY - Ending: Saturday, February 4, 2023



## NE - Northeast District (P4)

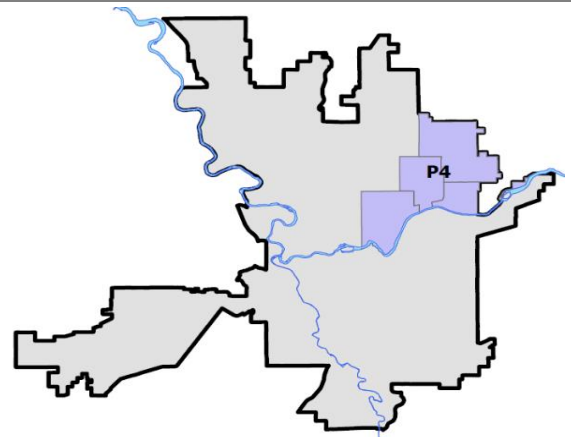
### Preliminary IBR Counts

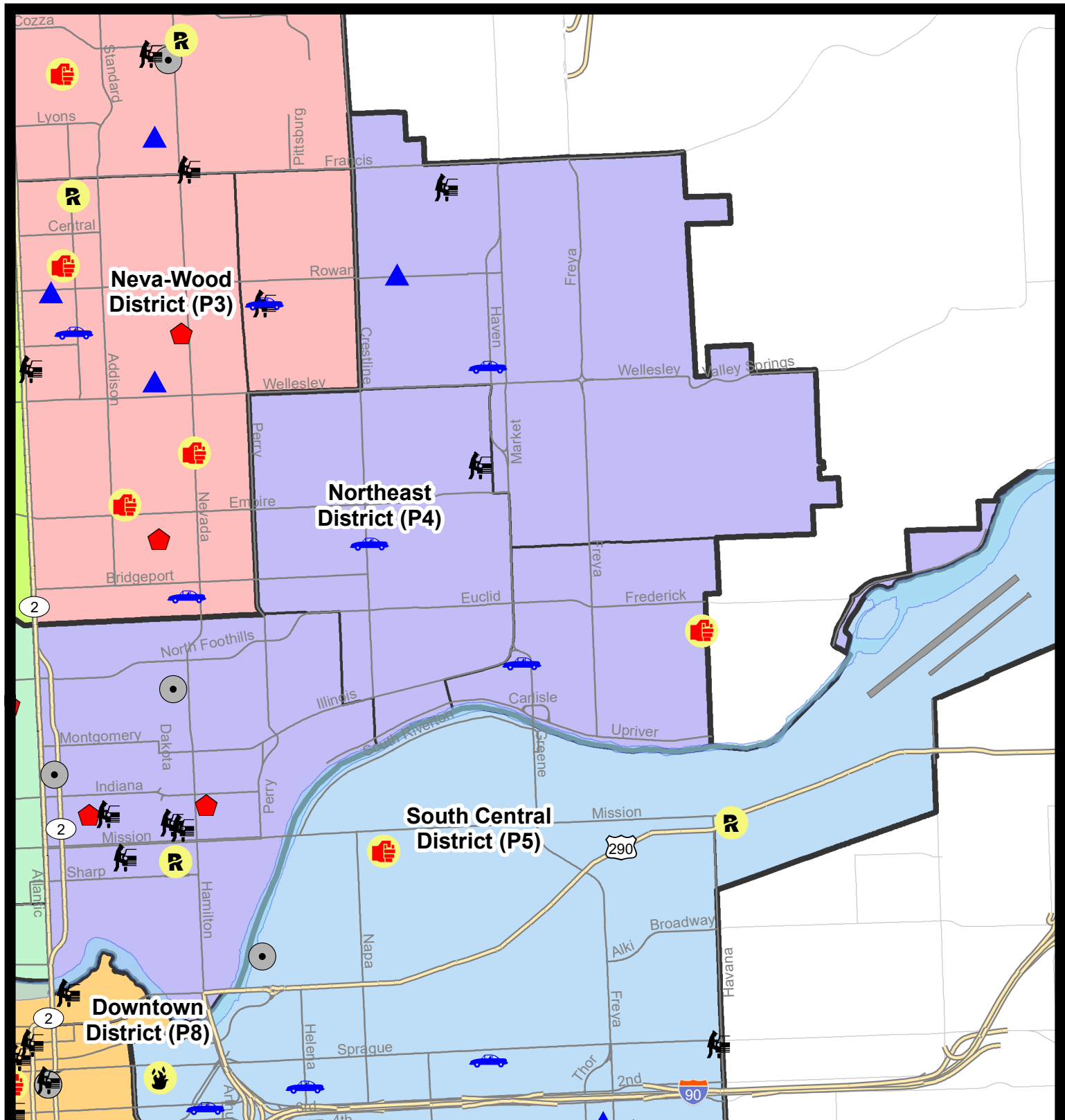
NIBRS Categories (Part 1 Selected)		7 Day Comparison			28 Day Comparison			YTD Comparison		
		Current	Prior	Percent	Current	Prior	Percent	Current	Prior	Percent
Violent	Criminal Homicide	0	0		0	0		0	0	
	Rape	1	0		1	2	-50.00%	1	3	-66.67%
	Robbery - Commercial	0	0		1	0		1	1	0.00%
	Robbery - Person	0	0		0	2	-100.00%	1	1	0.00%
	Aggravated Assault - Non DV	0	4	-100.00%	6	4	50.00%	8	4	100.00%
	Aggravated Assault - DV	1	0		2	5	-60.00%	5	6	-16.67%
Violent Total:		2	4	-50.00%	10	13	-23.08%	16	15	6.67%
Property	Burglary - Residential	2	4	-50.00%	15	28	-46.43%	23	14	64.29%
	Burglary Garage	1	0		2	3	-33.33%	5	2	150.00%
	Burglary Commercial	2	0		5	6	-16.67%	7	17	-58.82%
	Larceny	19	23	-17.39%	79	64	23.44%	100	108	-7.41%
	Vehicle Theft	3	4	-25.00%	17	17	0.00%	26	32	-18.75%
	Arson	0	0		1	1	0.00%	1	1	0.00%
Property Total:		27	31	-12.90%	119	119	0.00%	162	174	-6.90%
Preliminary Part 1 Crime Totals:		29	35	-17.14%	129	132	-2.27%	178	189	-5.82%
Current 7 Day Period:		1/29/2023 - 2/4/2023			Prior 7 Day Period:		1/22/2023 - 1/28/2023			
Current 28 Day Period:		1/8/2023 - 2/4/2023			Prior 28 Day Period:		12/11/2022 - 1/7/2023			
Current YTD Day Period:		1/1/2023 - 2/4/2023			Prior YTD Period:		1/1/2022 - 2/4/2022			

Prepared by SPD Crime Analysis Office - Monday, February 6, 2023

**NOTE:** SPD moved from UCR to the NIBRS reporting standard on 10/4/16 following the transition to a new RMS System. [Numbers on CompStat reports prior to this date should not be used as a comparison to those on this report.](#) Additional info on these reporting standards can be found on the FBI website: <https://ucr.fbi.gov/nibrs-overview>

This chart represents Preliminary counts of selected crime categories from Police Case Reports. Full statistical analysis to determine the confidence level of this data has not been performed. The % change columns on the preliminary counts differ from the percentage change on the NIBRS crime report, sometimes significantly. The CompStat report is designed for operational use and includes only selected NIBRS categories and coding less complex than full NIBRS rules. Official statistics for these and other NIBRS categories can be found on WASPC & FBI websites once available.





## City of Spokane

### Northeast District (P4)

### Selected Crime Codes

2023-01-29 to 2023-02-04

Prepared By:  
Crime Analysis Unit  
Spokane Police Department

#### Legend

##### NIBRS Events



Criminal Homicide



Rape



Robbery Commercial



Robbery Person



Aggravated Assault



Burglary Residential



Burglary Garage



Burglary Commercial



Vehicle Prowling



Vehicle Theft



Arson



Cases Represent LERMS Crime Codes  
Points may indicate multiple events  
Note: Veh Prowl is only Larceny displayed

For Additional Information on  
Incidents pertaining to an  
Area, Trend, or Pattern  
Contact Information Analysis

0 0.2 0.4 0.8 Miles



THIS IS NOT A LEGAL DOCUMENT.  
The information shown on this map is compiled  
from various sources and is subject to constant  
revision. Information shown on this map should  
not be used to determine the location of facilities  
in relationship to property lines, section lines,  
streets, etc.

Sunday - Saturday

NE - Northeast District (P4)

1/29/2023 TO 2/4/2023



<u>A/C</u>	<u>Offense Statute</u>	<u>Address</u>	<u>Reported Date</u>	<u>Dist</u>
<b><u>SPB4BE</u></b>				
C	THEFT 3D FROM BUILDING	1400 E BRIDGEPORT AVE	2/3/2023	P4
C	THEFT 3D FROM MOTOR VEHICLE	4100 N REGAL ST	1/31/2023	P4
C	THEFT 3D SHOPLIFTING	3900 N MARKET ST	2/3/2023	
C	THEFT 3D SHOPLIFTING	3900 N MARKET ST	2/3/2023	
C	THEFT 3D SHOPLIFTING	3900 N MARKET ST	2/3/2023	
C	THEFT OF MOTOR VEHICLE	2100 E GLASS AVE	2/3/2023	P4
<b><u>SPB4HI</u></b>				
C	BURGLARY 2D GARAGE	2300 E ROWAN AVE	1/30/2023	P4
C	THEFT 3D ALL OTHER	4700 N ALTAMONT ST	2/2/2023	P4
A	THEFT 3D FROM MOTOR VEHICLE	6100 N LACEY ST	1/31/2023	P4
C	THEFT OF MOTOR VEHICLE	2900 E BROAD AVE	2/2/2023	P4
<b><u>SPB4LO</u></b>				
C	BURGLARY 2D COMMERCIAL	2600 N CINCINNATI ST	2/1/2023	P4
C	BURGLARY 2D COMMERCIAL	2000 N RUBY ST	2/4/2023	P2
C	RAPE 3D		2/3/2023	P4
C	RESIDENTIAL BURGLARY	900 E NORA AVE	1/30/2023	P4
C	RESIDENTIAL BURGLARY	200 E NORA AVE	2/3/2023	P4
C	THEFT 2D ALL OTHER	1000 N SUPERIOR ST	1/30/2023	P4
C	THEFT 2D FROM BUILDING	1700 N HAMILTON ST	1/30/2023	P4
C	THEFT 2D FROM MOTOR VEHICLE	400 E SINTO AVE	2/2/2023	P4
C	THEFT 3D ALL OTHER	1000 E AUGUSTA AVE	1/30/2023	P2
C	THEFT 3D FROM MOTOR VEHICLE	1600 N CINCINNATI ST	2/1/2023	P4
C	THEFT 3D FROM MOTOR VEHICLE	700 E AUGUSTA AVE	2/1/2023	P4
C	THEFT 3D FROM MOTOR VEHICLE	300 E NORA AVE	1/30/2023	
C	THEFT 3D SHOPLIFTING	1500 E ILLINOIS AVE	1/29/2023	P4
C	THEFT 3D SHOPLIFTING	2000 N HAMILTON ST	1/30/2023	P4
C	THEFT 3D SHOPLIFTING	1500 E ILLINOIS AVE	1/31/2023	
C	THEFT 3D VEHICLE PARTS AND ACCESSORIES	800 E BALDWIN AVE	2/3/2023	P4
C	THEFT 3D VEHICLE PARTS AND ACCESSORIES	500 E SHARP AVE	2/4/2023	P4
<b><u>SPB4MI</u></b>				
C	ASSAULT 2D	4300 E CLEVELAND AVE	2/1/2023	P4
C	THEFT OF MOTOR VEHICLE	3100 E MARIETTA AVE	2/3/2023	P4



# SPOKANE POLICE DEPARTMENT



## South Precinct CHARLIE Sector

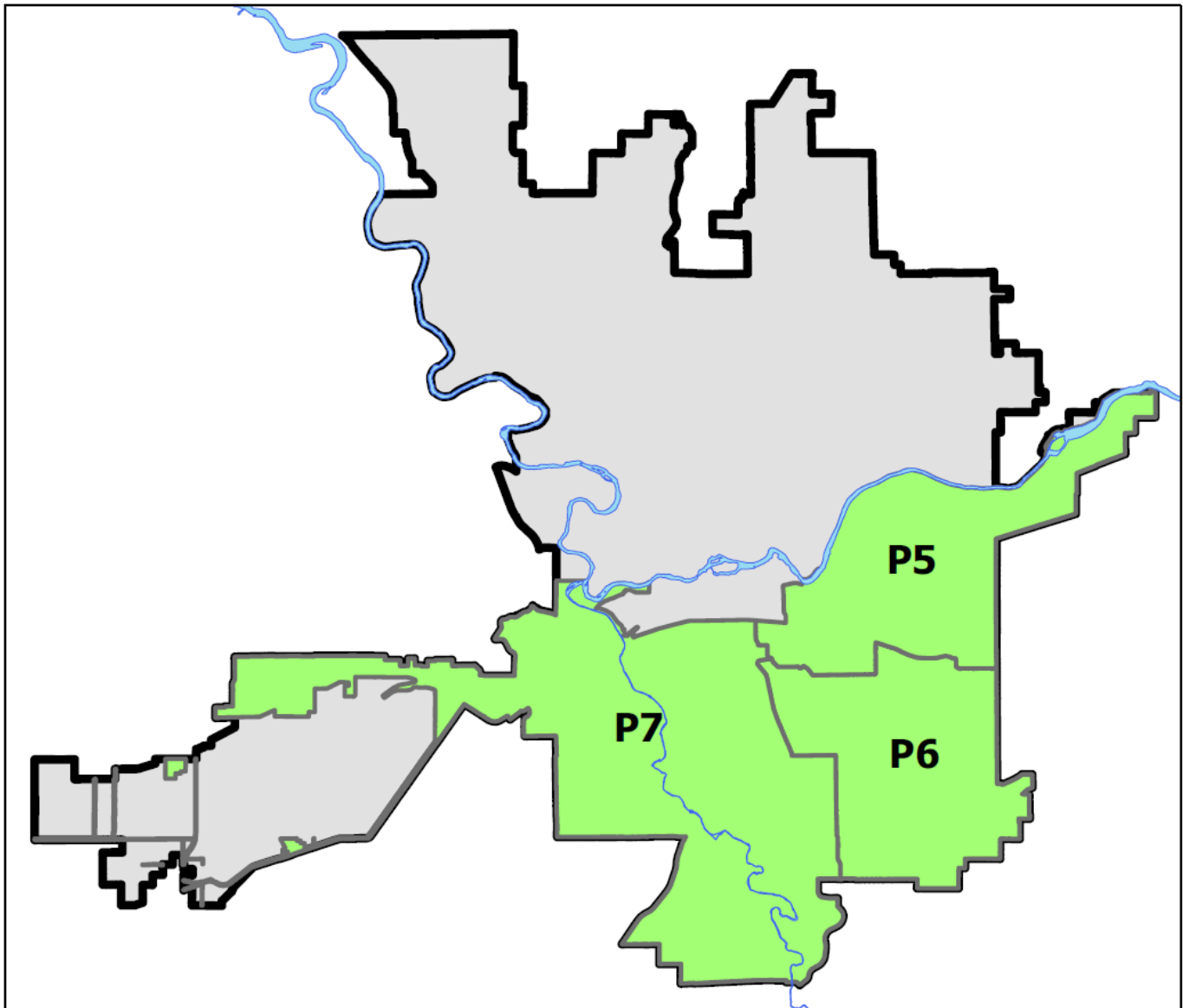
### PSA Commander

Captain Matt Cowles

South Central District (P5)

Southeast District (P6)

Southwest District (P7)



POLICE SUMMARY - Ending: Saturday, February 4, 2023

## ***SOUTH PRECINCT (P5, P6, P7) CHARLIE SECTOR***



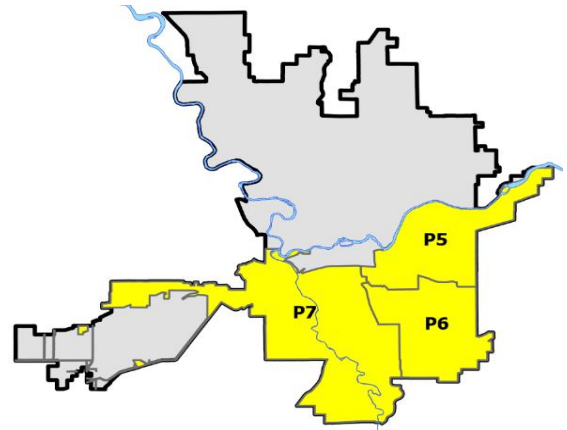
### Preliminary IBR Counts

NIBRS Categories (Part 1 Selected)		7 Day Comparison			28 Day Comparison			YTD Comparison		
		Current	Prior	Percent	Current	Prior	Percent	Current	Prior	Percent
Violent	Criminal Homicide	0	0		1	2	-50.00%	1	1	0.00%
	Rape	1	0		6	3	100.00%	8	6	33.33%
	Robbery - Commercial	0	0		0	3	-100.00%	2	1	100.00%
	Robbery - Person	0	0		1	3	-66.67%	3	2	50.00%
	Aggravated Assault - Non DV	3	3	0.00%	13	15	-13.33%	18	10	80.00%
	Aggravated Assault - DV	1	0		4	6	-33.33%	5	8	-37.50%
Violent Total:		5	3	66.67%	25	32	-21.88%	37	28	32.14%
Property	Burglary - Residential	0	7	-100.00%	20	15	33.33%	27	25	8.00%
	Burglary Garage	3	3	0.00%	18	7	157.14%	19	9	111.11%
	Burglary Commercial	2	6	-66.67%	16	11	45.45%	19	16	18.75%
	Larceny	36	60	-40.00%	193	184	4.89%	246	253	-2.77%
	Vehicle Theft	11	8	37.50%	35	31	12.90%	41	47	-12.77%
	Arson	1	0		1	1	0.00%	2	2	0.00%
Property Total:		53	84	-36.90%	283	249	13.65%	354	352	0.57%
Preliminary Part 1 Crime Totals:		58	87	-33.33%	308	281	9.61%	391	380	2.89%
Current 7 Day Period:		1/29/2023 - 2/4/2023			Prior 7 Day Period:		1/22/2023 - 1/28/2023			
Current 28 Day Period:		1/8/2023 - 2/4/2023			Prior 28 Day Period:		12/11/2022 - 1/7/2023			
Current YTD Day Period:		1/1/2023 - 2/4/2023			Prior YTD Period:		1/1/2022 - 2/4/2022			

Prepared by SPD Crime Analysis Office - Monday, February 6, 2023

**NOTE:** SPD moved from UCR to the NIBRS reporting standard on 10/4/16 following the transition to a new RMS System. [Numbers on CompStat reports prior to this date should not be used as a comparison to those on this report.](#) Additional info on these reporting standards can be found on the FBI website: <https://ucr.fbi.gov/nibrs-overview>

This chart represents Preliminary counts of selected crime categories from Police Case Reports. Full statistical analysis to determine the confidence level of this data has not been performed. The % change columns on the preliminary counts differ from the percentage change on the NIBRS crime report, sometimes significantly. The CompStat report is designed for operational use and includes only selected NIBRS categories and coding less complex than full NIBRS rules. Official statistics for these and other NIBRS categories can be found on WASPC & FBI websites once available.



Note: On 1/8/23 boundary changes incorporated portions of P7 into the Downtown Precinct (SPD8BA and SPD8PV); Consequently activity in P7 will appear lower if compared to printed CompStat reports prior to 1/8/23

POLICE SUMMARY - Ending: Saturday, February 4, 2023



## SE - South Central District (P5)

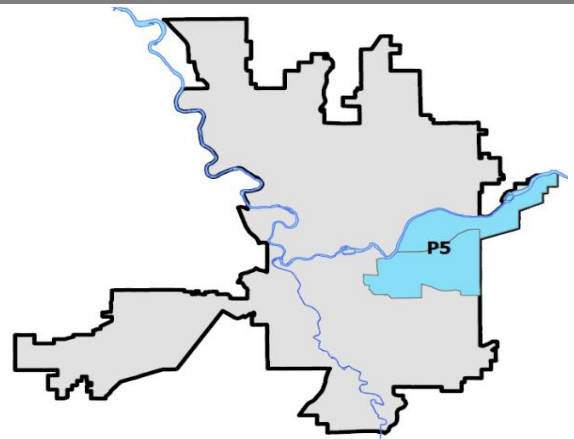
### Preliminary IBR Counts

NIBRS Categories (Part 1 Selected)		7 Day Comparison			28 Day Comparison			YTD Comparison		
		Current	Prior	Percent	Current	Prior	Percent	Current	Prior	Percent
Violent	Criminal Homicide	0	0		0	2	-100.00%	0	1	-100.00%
	Rape	1	0		4	0		4	3	33.33%
	Robbery - Commercial	0	0		0	1	-100.00%	0	0	
	Robbery - Person	0	0		1	1	0.00%	2	0	
	Aggravated Assault - Non DV	2	0		7	7	0.00%	9	4	125.00%
	Aggravated Assault - DV	0	0		0	2	-100.00%	0	5	-100.00%
Violent Total:		3	0		12	13	-7.69%	15	13	15.38%
Property	Burglary - Residential	0	2	-100.00%	6	6	0.00%	9	13	-30.77%
	Burglary Garage	2	0		6	1	500.00%	6	2	200.00%
	Burglary Commercial	2	6	-66.67%	15	7	114.29%	17	9	88.89%
	Larceny	12	19	-36.84%	67	68	-1.47%	88	102	-13.73%
	Vehicle Theft	4	4	0.00%	15	18	-16.67%	18	19	-5.26%
	Arson	1	0		1	1	0.00%	2	1	100.00%
Property Total:		21	31	-32.26%	110	101	8.91%	140	146	-4.11%
Preliminary Part 1 Crime Totals:		24	31	-22.58%	122	114	7.02%	155	159	-2.52%
Current 7 Day Period:		1/29/2023 - 2/4/2023			Prior 7 Day Period:		1/22/2023 - 1/28/2023			
Current 28 Day Period:		1/8/2023 - 2/4/2023			Prior 28 Day Period:		12/11/2022 - 1/7/2023			
Current YTD Day Period:		1/1/2023 - 2/4/2023			Prior YTD Period:		1/1/2022 - 2/4/2022			


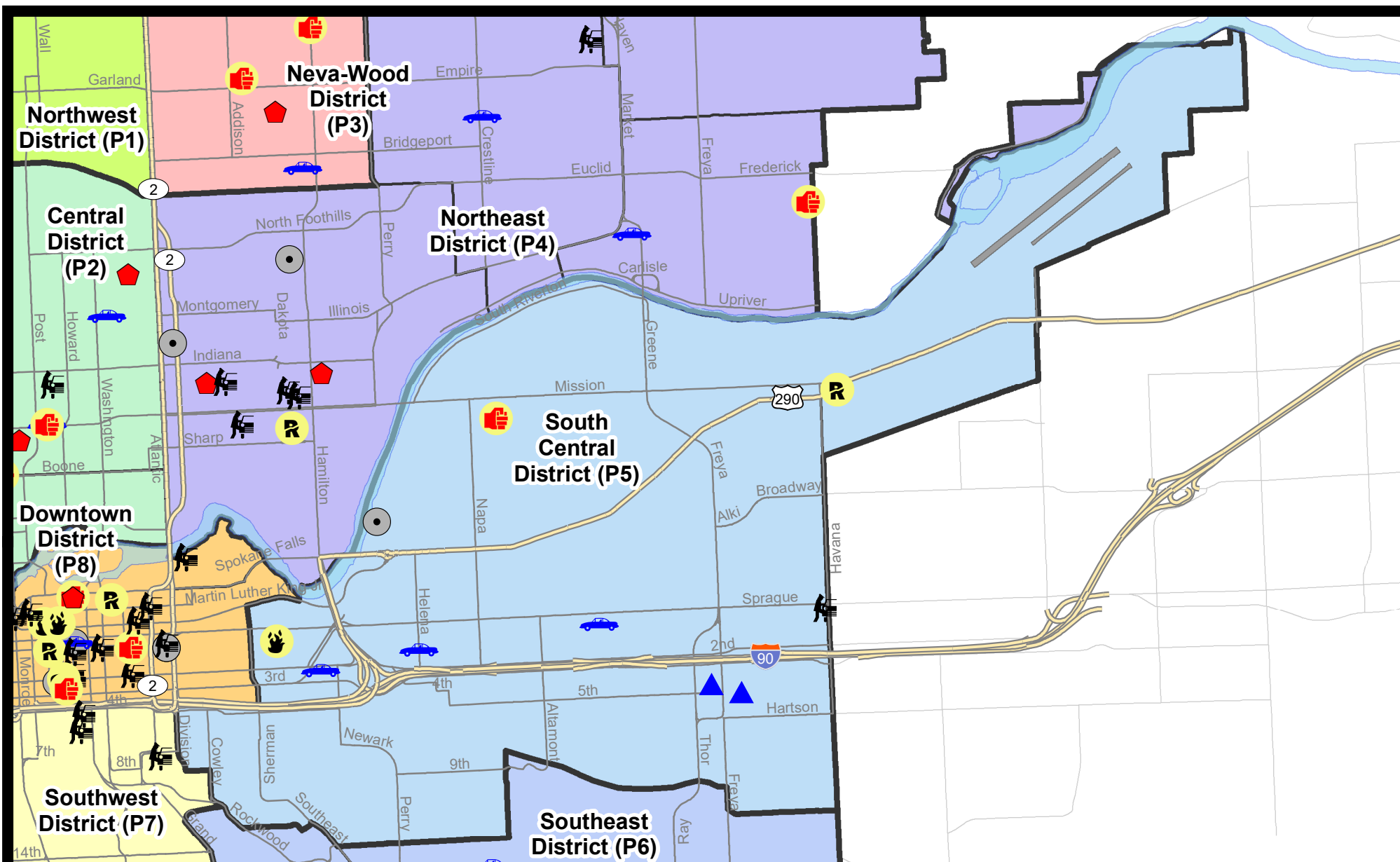
Prepared by SPD Crime Analysis Office - Monday, February 6, 2023

**NOTE:** SPD moved from UCR to the NIBRS reporting standard on 10/4/16 following the transition to a new RMS System. [Numbers on CompStat reports prior to this date should not be used as a comparison to those on this report.](#) Additional info on these reporting standards can be found on the FBI website: <https://ucr.fbi.gov/nibrs-overview>

This chart represents Preliminary counts of selected crime categories from Police Case Reports. Full statistical analysis to determine the confidence level of this data has not been performed. The % change columns on the preliminary counts differ from the percentage change on the NIBRS crime report, sometimes significantly. The CompStat report is designed for operational use and includes only selected NIBRS categories and coding less complex than full NIBRS rules. Official statistics for these and other NIBRS categories can be found on WASPC & FBI websites once available.



**Note:** On 2/10/21 a portion of the Police Block SPC5EC became part of the Downtown Precinct (SPD8EC); Consequently activity in P5 will appear lower if compared to printed CompStat reports prior to 2/10/21



**City of Spokane**  
**South Central District (P5)**  
**Selected**  
**Crime Types**  
**2023-01-29 to 2023-02-04**  
 Prepared By:  
 Crime Analysis Unit  
 Spokane Police Department

#### Legend

##### NIBRS Events



Criminal Homicide



Rape



Robbery Commercial



Robbery Person



Aggravated Assault



Burglary Residential



Burglary Garage



Burglary Commercial



Vehicle Prowling



Vehicle Theft



Arson

Cases Represent LERMS Crime Codes

Points may indicate multiple events

Note: Veh Prowl is only Larceny category displayed



For Additional Information on Incidents  
 pertaining to an Area, Trend, or Pattern  
 Contact Information Analysis

0 0.2 0.4 0.6 0.8 1 Miles



**THIS IS NOT A LEGAL DOCUMENT:**  
 The information shown on this map is compiled  
 from various sources and is subject to constant  
 revision. Information shown on this map should  
 not be used to determine the location of facilities  
 in relationship to property lines, section lines,  
 streets, etc.

Sunday - Saturday

SE - South Central District (P5)

1/29/2023 TO 2/4/2023



<u>A/C</u>	<u>Offense Statute</u>	<u>Address</u>	<u>Reported Date</u>	<u>Dist</u>
C	THEFT OF MOTOR VEHICLE	N NAPA ST / E TILSLEY PL	2/1/2023	P5
<b><u>SPC5EC</u></b>				
C	ARSON 2D	600 E 1ST AVE	2/3/2023	P8
C	BURGLARY 2D COMMERCIAL	600 E 1ST AVE	2/3/2023	P8
C	BURGLARY 2D GARAGE	400 S FERRALL ST	1/30/2023	P5
C	BURGLARY 2D GARAGE	3700 E 5TH AVE	1/30/2023	
C	THEFT 1D VEHICLE PARTS AND ACCESSORIES	4100 E SPRAGUE AVE	1/30/2023	P6
C	THEFT 2D VEHICLE PARTS AND ACCESSORIES	3000 E SPRAGUE AVE	1/30/2023	P5
C	THEFT 2D VEHICLE PARTS AND ACCESSORIES	2800 E SPRAGUE AVE	1/31/2023	P5
C	THEFT 3D ALL OTHER	1000 E 9TH AVE	1/30/2023	P5
C	THEFT 3D FROM BUILDING	1200 E TRENT AVE	2/3/2023	
C	THEFT 3D FROM MOTOR VEHICLE	4200 E SPRAGUE AVE	2/1/2023	P5
C	THEFT 3D VEHICLE PARTS AND ACCESSORIES	3000 E SPRAGUE AVE	2/2/2023	P5
C	THEFT 3D VEHICLE PARTS AND ACCESSORIES	900 E 8TH AVE	2/3/2023	
C	THEFT OF MOTOR VEHICLE	0 S NELSON ST	1/30/2023	P6
C	THEFT OF MOTOR VEHICLE	900 E 3RD AVE	1/31/2023	P8
C	THEFT OF MOTOR VEHICLE	S HELENA ST / E PACIFIC AVE	1/31/2023	P4
<b><u>SPC5GP</u></b>				
C	ASSAULT 1D	4300 E TRENT AVE	2/4/2023	P6
C	ASSAULT 3D WEAPON OR NEGLIGENT INJURY	2100 E SINTO AVE	2/3/2023	P6
C	BURGLARY 2D COMMERCIAL	700 N IRON BRIDGE WAY	1/30/2023	P5
C	MAIL THEFT	2800 E MARSHALL AVE	1/31/2023	P5
C	RAPE 2D		2/2/2023	P6
C	THEFT 2D ALL OTHER	4300 E TRENT AVE	2/3/2023	P7
C	THEFT 3D ALL OTHER	1600 E SOUTH RIVERTON AVE	2/4/2023	P5
C	THEFT 3D FROM BUILDING	2800 E BOONE AVE	1/31/2023	P5

POLICE SUMMARY - Ending: Saturday, February 4, 2023



## SE - Southeast District (P6)

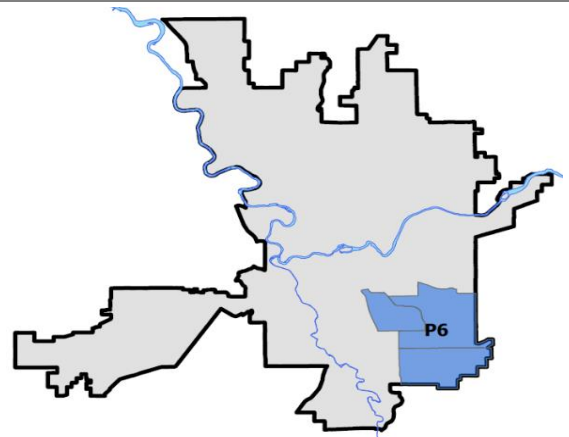
### Preliminary IBR Counts

NIBRS Categories (Part 1 Selected)		7 Day Comparison			28 Day Comparison			YTD Comparison		
		Current	Prior	Percent	Current	Prior	Percent	Current	Prior	Percent
<b>Violent</b>	Criminal Homicide	0	0		0	0		0	0	
	Rape	0	0		1	1	0.00%	2	1	100.00%
	Robbery - Commercial	0	0		0	0		0	0	
	Robbery - Person	0	0		0	2	-100.00%	1	0	
	Aggravated Assault - Non DV	1	0		1	3	-66.67%	2	0	
	Aggravated Assault - DV	1	0		2	0		2	3	-33.33%
<b>Violent Total:</b>		2	0		4	6	-33.33%	7	4	75.00%
<b>Property</b>	Burglary - Residential	0	0		4	5	-20.00%	7	9	-22.22%
	Burglary Garage	0	0		4	1	300.00%	5	4	25.00%
	Burglary Commercial	0	0		1	1	0.00%	2	2	0.00%
	Larceny	7	18	-61.11%	50	47	6.38%	62	49	26.53%
	Vehicle Theft	4	3	33.33%	10	6	66.67%	10	12	-16.67%
	Arson	0	0		0	0		0	1	-100.00%
<b>Property Total:</b>		11	21	-47.62%	69	60	15.00%	86	77	11.69%
<b>Preliminary Part 1 Crime Totals:</b>		13	21	-38.10%	73	66	10.61%	93	81	14.81%
<b>Current 7 Day Period:</b>		1/29/2023 - 2/4/2023			<b>Prior 7 Day Period:</b>		1/22/2023 - 1/28/2023			
<b>Current 28 Day Period:</b>		1/8/2023 - 2/4/2023			<b>Prior 28 Day Period:</b>		12/11/2022 - 1/7/2023			
<b>Current YTD Day Period:</b>		1/1/2023 - 2/4/2023			<b>Prior YTD Period:</b>		1/1/2022 - 2/4/2022			

Prepared by SPD Crime Analysis Office - Monday, February 6, 2023

**NOTE:** SPD moved from UCR to the NIBRS reporting standard on 10/4/16 following the transition to a new RMS System. [Numbers on CompStat reports prior to this date should not be used as a comparison to those on this report.](#) Additional info on these reporting standards can be found on the FBI website: <https://ucr.fbi.gov/nibrs-overview>

This chart represents Preliminary counts of selected crime categories from Police Case Reports. Full statistical analysis to determine the confidence level of this data has not been performed. The % change columns on the preliminary counts differ from the percentage change on the NIBRS crime report, sometimes significantly. The CompStat report is designed for operational use and includes only selected NIBRS categories and coding less complex than full NIBRS rules. Official statistics for these and other NIBRS categories can be found on WASPC & FBI websites once available.









Sunday - Saturday

SE - Southeast District (P6)

1/29/2023 TO 2/4/2023



<u>A/C</u>	<u>Offense Statute</u>	<u>Address</u>	<u>Reported Date</u>	<u>Dist</u>
C	HARASSMENT FELONY WEAPON INVOLVED	S RALPH ST / E 2ND AVE	1/30/2023	P6
<b><u>SPC6LH</u></b>				
C	ASSAULT 2D	4100 E 32ND AVE	1/31/2023	P6
C	THEFT 2D FROM BUILDING	1600 E 30TH AVE	2/4/2023	P6
C	THEFT 2D FROM MOTOR VEHICLE	4200 E 34TH AVE	1/29/2023	P6
C	THEFT 3D VEHICLE PARTS AND ACCESSORIES	2600 E 27TH AVE	1/31/2023	P6
C	THEFT OF MOTOR VEHICLE	2000 E 16TH AVE	1/29/2023	P6
C	THEFT OF MOTOR VEHICLE	1300 E 17TH AVE	1/31/2023	P6
C	THEFT OF MOTOR VEHICLE	4000 E 27TH AVE	2/4/2023	P6
<b><u>SPC6RW</u></b>				
C	THEFT 3D FROM MOTOR VEHICLE	300 E 21ST AVE	2/1/2023	
<b><u>SPC6SG</u></b>				
C	THEFT 3D ALL OTHER	5100 S REGAL ST	1/31/2023	P6
C	THEFT 3D FROM MOTOR VEHICLE	2100 E 46TH AVE	1/31/2023	
C	THEFT 3D SHOPLIFTING	3100 E PALOUSE HWY	2/3/2023	
C	THEFT OF MOTOR VEHICLE	2100 E JUUL CT	1/31/2023	P6

POLICE SUMMARY - Ending: Saturday, February 4, 2023



## SW - Southwest District (P7)

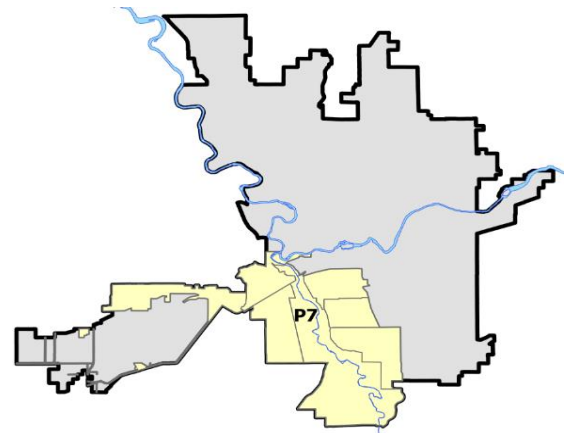
### Preliminary IBR Counts

NIBRS Categories (Part 1 Selected)		7 Day Comparison			28 Day Comparison			YTD Comparison		
		Current	Prior	Percent	Current	Prior	Percent	Current	Prior	Percent
<b>Violent</b>	Criminal Homicide	0	0		1	0		1	0	
	Rape	0	0		1	2	-50.00%	2	2	0.00%
	Robbery - Commercial	0	0		0	2	-100.00%	2	1	100.00%
	Robbery - Person	0	0		0	0		0	2	-100.00%
	Aggravated Assault - Non DV	0	3	-100.00%	5	5	0.00%	7	6	16.67%
	Aggravated Assault - DV	0	0		2	4	-50.00%	3	0	
<b>Violent Total:</b>		0	3	-100.00%	9	13	-30.77%	15	11	36.36%
<b>Property</b>	Burglary - Residential	0	5	-100.00%	10	4	150.00%	11	3	266.67%
	Burglary Garage	1	3	-66.67%	8	5	60.00%	8	3	166.67%
	Burglary Commercial	0	0		0	3	-100.00%	0	5	-100.00%
	Larceny	17	23	-26.09%	76	69	10.14%	96	102	-5.88%
	Vehicle Theft	3	1	200.00%	10	7	42.86%	13	16	-18.75%
	Arson	0	0		0	0		0	0	
<b>Property Total:</b>		21	32	-34.38%	104	88	18.18%	128	129	-0.78%
<b>Preliminary Part 1 Crime Totals:</b>		21	35	-40.00%	113	101	11.88%	143	140	2.14%
<b>Current 7 Day Period:</b>		1/29/2023 - 2/4/2023			<b>Prior 7 Day Period:</b>		1/22/2023 - 1/28/2023			
<b>Current 28 Day Period:</b>		1/8/2023 - 2/4/2023			<b>Prior 28 Day Period:</b>		12/11/2022 - 1/7/2023			
<b>Current YTD Day Period:</b>		1/1/2023 - 2/4/2023			<b>Prior YTD Period:</b>		1/1/2022 - 2/4/2022			

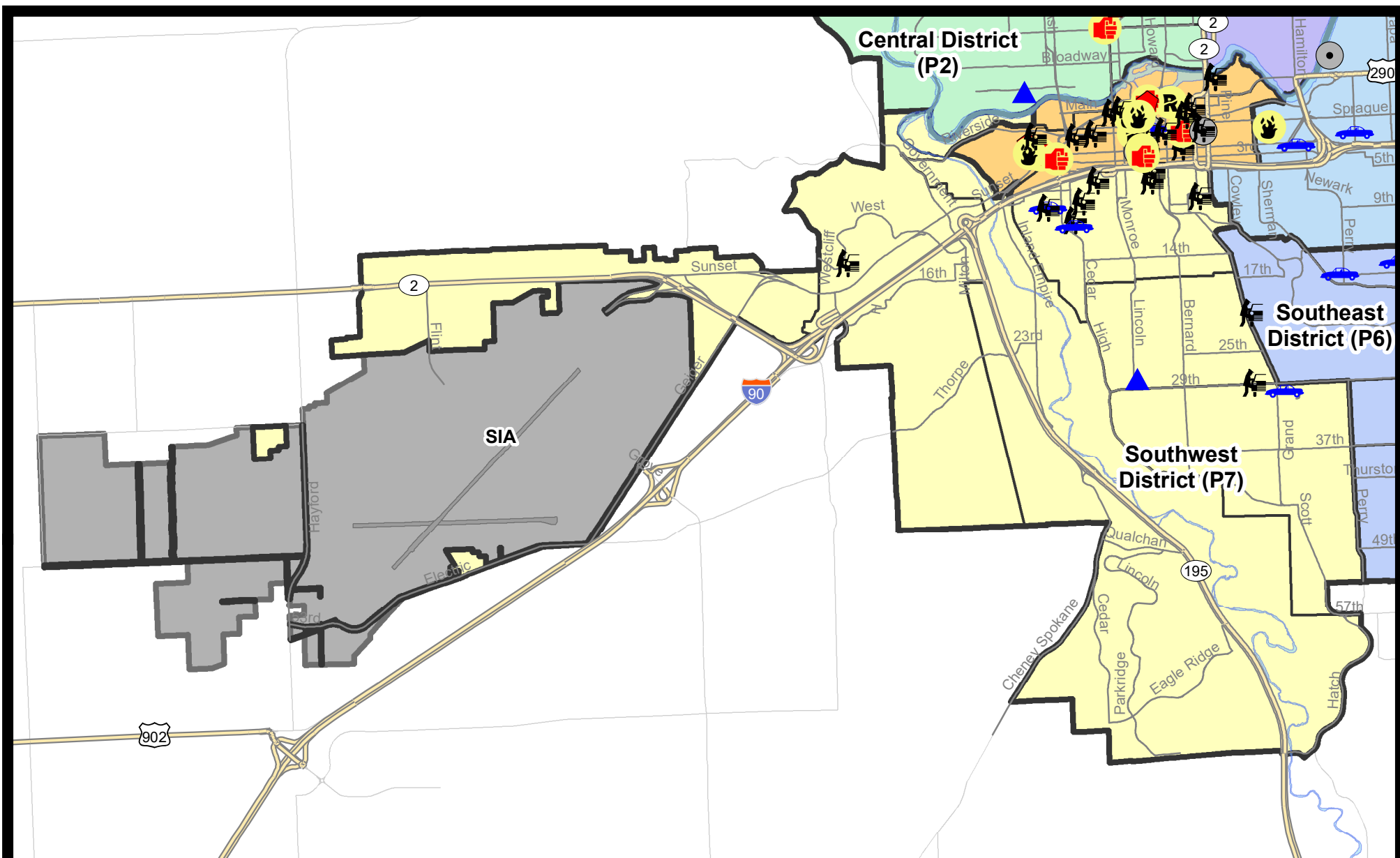
Prepared by SPD Crime Analysis Office - Monday, February 6, 2023

**NOTE:** SPD moved from UCR to the NIBRS reporting standard on 10/4/16 following the transition to a new RMS System. [Numbers on CompStat reports prior to this date should not be used as a comparison to those on this report.](#) Additional info on these reporting standards can be found on the FBI website: <https://ucr.fbi.gov/nibrs-overview>

This chart represents Preliminary counts of selected crime categories from Police Case Reports. Full statistical analysis to determine the confidence level of this data has not been performed. The % change columns on the preliminary counts differ from the percentage change on the NIBRS crime report, sometimes significantly. The CompStat report is designed for operational use and includes only selected NIBRS categories and coding less complex than full NIBRS rules. Official statistics for these and other NIBRS categories can be found on WASPC & FBI websites once available.



Note: On 1/8/23 boundary changes were implemented that incorporated portions of P7 into the Downtown DAVID Sector (SPD8BA SPD8PV); Consequently activity in P7 will appear lower if compared to printed CompStat reports prior to 1/8/23



**City of Spokane**  
**Southwest District (P7)**  
**Selected**  
**Crime Types**  
**2023-01-29 to 2023-02-04**  
 Prepared By:  
 Crime Analysis Unit  
 Spokane Police Department

**Legend**

**NIBRS Events**

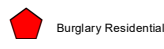


Robbery Commercial

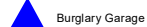
Robbery Person



Aggravated Assault



Burglary Residential



Burglary Garage



Burglary Commercial



Vehicle Prowling



Vehicle Theft



Arson

Cases Represent LERMS Crime Codes  
 Points may indicate multiple events  
 Note: Veh Prowl is only Larceny category displayed



For Additional Information on Incidents  
 pertaining to an Area, Trend, or Pattern  
 Contact Information Analysis

0 0.2 0.4 0.6 0.8 1 1.2 1.4 1.6 Miles



**THIS IS NOT A LEGAL DOCUMENT:**  
 The information shown on this map is compiled  
 from various sources and is subject to constant  
 revision. Information shown on this map should  
 not be used to determine the location of facilities  
 in relationship to property lines, section lines,  
 streets, etc.



Sunday - Saturday

SE - Southwest District (P7)

1/29/2023 TO 2/4/2023



<u>A/C</u>	<u>Offense Statute</u>	<u>Address</u>	<u>Reported Date</u>	<u>Dist</u>
<b><u>SPC7CH</u></b>				
C	THEFT 1D POCKET PICKING	100 W 8TH AVE	2/1/2023	P7
C	THEFT 2D FROM BUILDING	800 S MCCLELLAN ST	2/2/2023	P7
C	THEFT 2D FROM MOTOR VEHICLE	100 W 8TH AVE	2/1/2023	P7
C	THEFT 2D FROM MOTOR VEHICLE	500 W 4TH AVE	2/3/2023	P7
C	THEFT 2D FROM MOTOR VEHICLE	1300 W 7TH AVE	1/29/2023	
C	THEFT 3D ALL OTHER	1600 W 7TH AVE	2/3/2023	
C	THEFT 3D FROM MOTOR VEHICLE	500 S HOWARD ST	1/29/2023	P7
C	THEFT 3D FROM MOTOR VEHICLE	1700 W 8TH AVE	1/30/2023	P7
C	THEFT 3D FROM MOTOR VEHICLE	1400 W 9TH AVE	2/1/2023	
C	THEFT 3D FROM MOTOR VEHICLE	W 5TH AVE / S JEFFERSON ST	2/2/2023	
C	THEFT 3D VEHICLE PARTS AND ACCESSORIES	2000 W 9TH AVE	1/29/2023	
C	THEFT 3D VEHICLE PARTS AND ACCESSORIES	1200 W 12TH AVE	1/30/2023	
A	THEFT OF MOTOR VEHICLE	1700 W 8TH AVE	1/30/2023	P7
C	THEFT OF MOTOR VEHICLE	1400 W 10TH AVE	2/1/2023	P7
<b><u>SPC7CS</u></b>				
C	THEFT 3D ALL OTHER	0 E 29TH AVE	1/30/2023	P6
C	THEFT OF MOTOR VEHICLE	800 E 29TH AVE	1/31/2023	P6
<b><u>SPC7MC</u></b>				
C	BURGLARY 2D GARAGE	800 W 28TH AVE	1/30/2023	
C	THEFT 3D FROM MOTOR VEHICLE	300 E 29TH AVE	2/1/2023	P7
<b><u>SPC7WH</u></b>				
C	IBR Purposes Only - Theft From Motor Vehicle	1300 S WESTCLIFF PL	2/2/2023	P7
C	THEFT 3D ALL OTHER	3200 W ROSAMOND AVE	2/3/2023	P7
<b><u>SPC7WP</u></b>				
C	THEFT 1D ALL OTHER	8400 W US 2 HWY	1/30/2023	P7

# SPOKANE POLICE DEPARTMENT

## Downtown Precinct

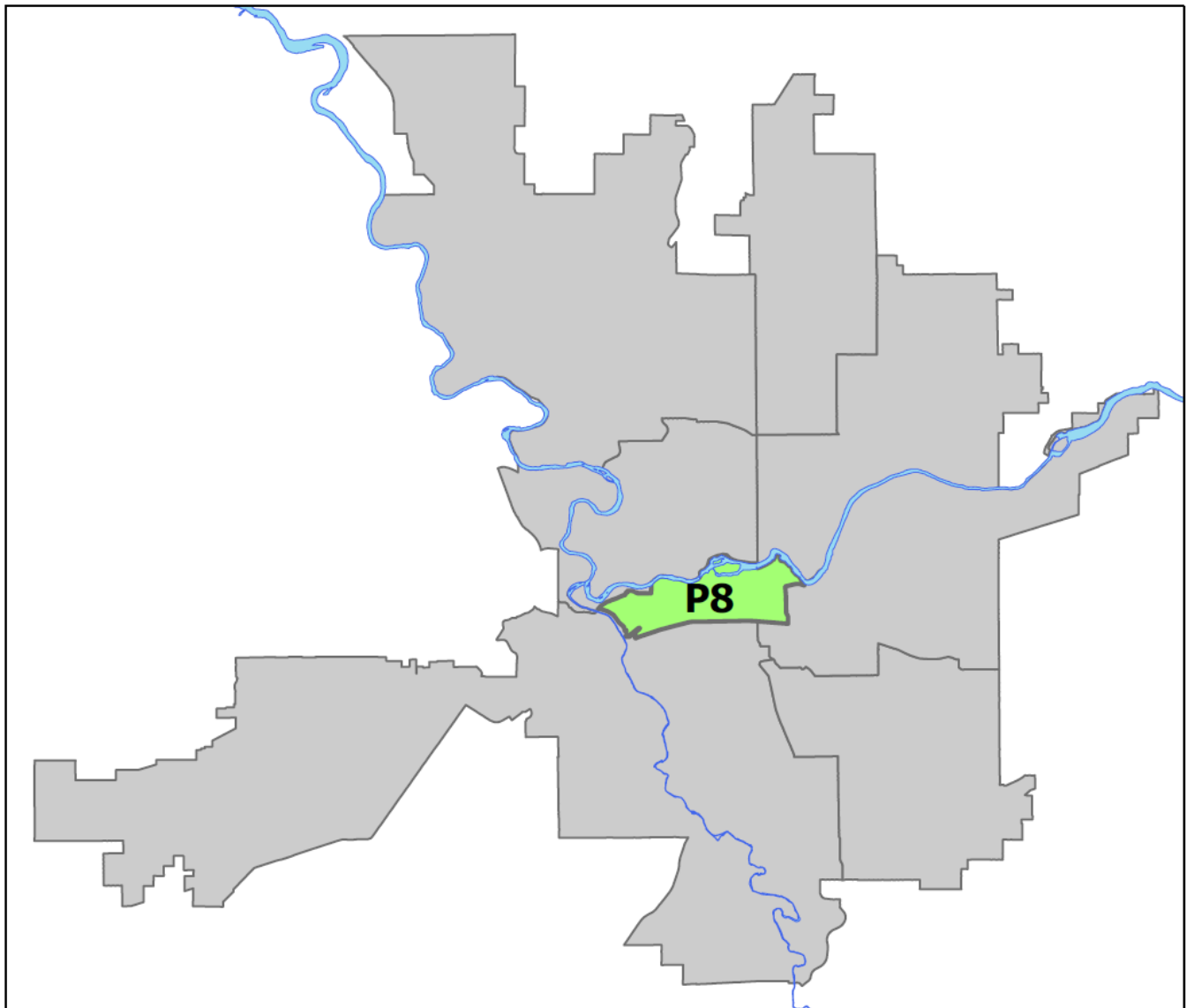
## DAVID Sector



### PSA Commander

Captain David Singley

Downtown District (P8)



POLICE SUMMARY - Ending: Saturday, February 4, 2023

## ***DOWNTOWN PRECINCT (P8) DAVID SECTOR***



### Preliminary IBR Counts

NIBRS Categories (Part 1 Selected)		7 Day Comparison			28 Day Comparison			YTD Comparison		
		Current	Prior	Percent	Current	Prior	Percent	Current	Prior	Percent
<b>Violent</b>	Criminal Homicide	0	0		0	0		0	0	
	Rape	2	0		5	0		5	6	-16.67%
	Robbery - Commercial	0	0		1	1	0.00%	1	3	-66.67%
	Robbery - Person	2	0		7	0		7	3	133.33%
	Aggravated Assault - Non DV	6	5	20.00%	16	3	433.33%	16	11	45.45%
	Aggravated Assault - DV	0	0		2	4	-50.00%	3	3	0.00%
<b>Violent Total:</b>		10	5	100.00%	31	8	287.50%	32	26	23.08%
<b>Property</b>	Burglary - Residential	2	0		2	6	-66.67%	5	7	-28.57%
	Burglary Garage	0	0		0	0		0	0	
	Burglary Commercial	4	2	100.00%	9	6	50.00%	9	6	50.00%
	Larceny	25	14	78.57%	96	107	-10.28%	126	173	-27.17%
	Vehicle Theft	1	0		5	9	-44.44%	7	17	-58.82%
	Arson	3	3	0.00%	7	1	600.00%	7	0	
<b>Property Total:</b>		35	19	84.21%	119	129	-7.75%	154	203	-24.14%
<b>Preliminary Part 1 Crime Totals:</b>		45	24	87.50%	150	137	9.49%	186	229	-18.78%
<b>Current 7 Day Period:</b>		1/29/2023 - 2/4/2023			<b>Prior 7 Day Period:</b>		1/22/2023 - 1/28/2023			
<b>Current 28 Day Period:</b>		1/8/2023 - 2/4/2023			<b>Prior 28 Day Period:</b>		12/11/2022 - 1/7/2023			
<b>Current YTD Day Period:</b>		1/1/2023 - 2/4/2023			<b>Prior YTD Period:</b>		1/1/2022 - 2/4/2022			

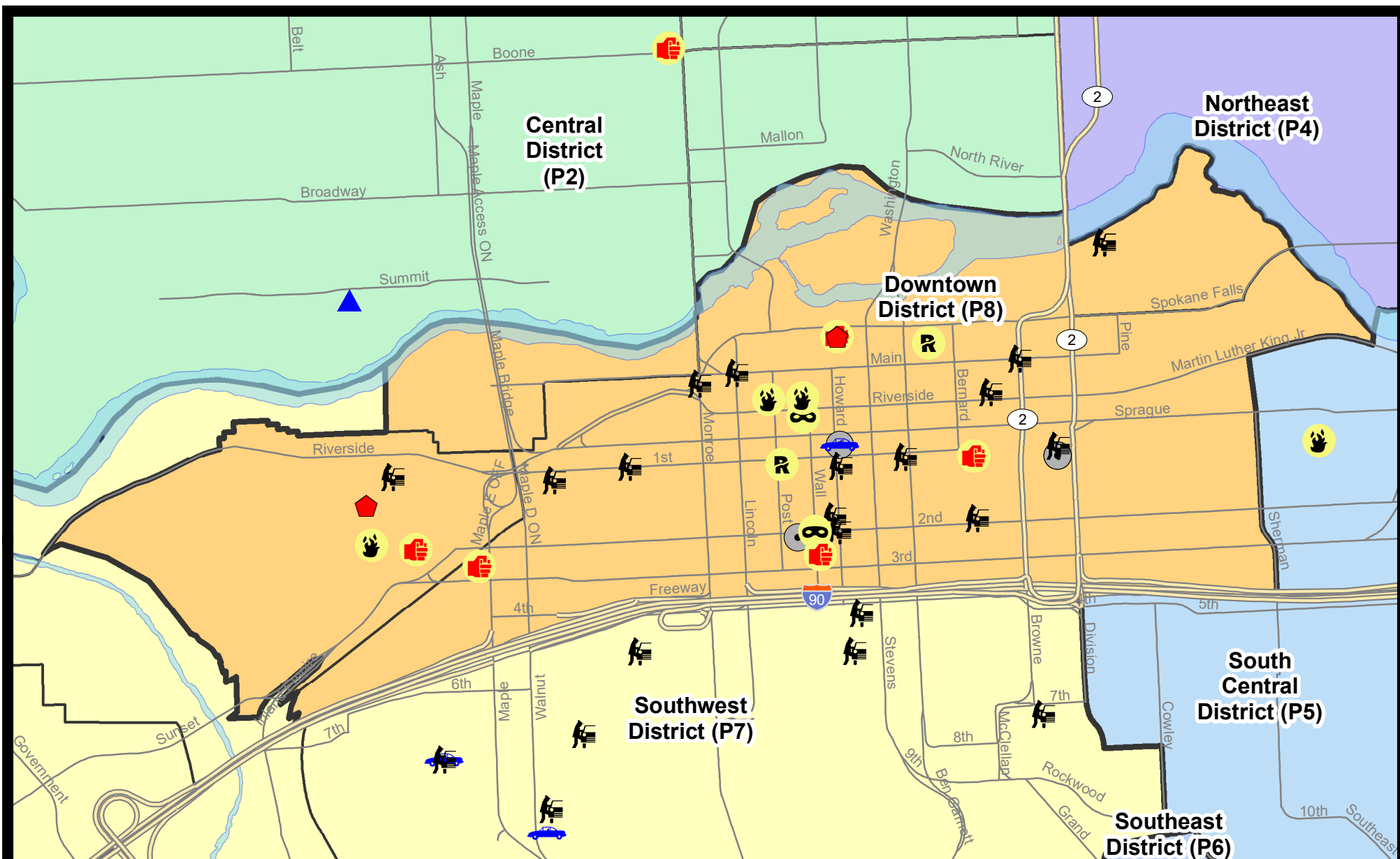
Prepared by SPD Crime Analysis Office - Monday, February 6, 2023

**NOTE:** SPD moved from UCR to the NIBRS reporting standard on 10/4/16 following the transition to a new RMS System. [Numbers on CompStat reports prior to this date should not be used as a comparison to those on this report.](#) Additional info on these reporting standards can be found on the FBI website: <https://ucr.fbi.gov/nibrs-overview>

This chart represents Preliminary counts of selected crime categories from Police Case Reports. Full statistical analysis to determine the confidence level of this data has not been performed. The % change columns on the preliminary counts differ from the percentage change on the NIBRS crime report, sometimes significantly. The CompStat report is designed for operational use and includes only selected NIBRS categories and coding less complex than full NIBRS rules. Official statistics for these and other NIBRS categories can be found on WASPC & FBI websites once available.



**Note:** On 1/8/23 boundary changes incorporated portions of P7 into the Downtown Precinct (SPD8BA and SPD8PV); Consequently activity in P8 will appear higher if compared to printed CompStat reports prior to 1/8/23



**City of Spokane**  
**Downtown District (P8)**  
**Selected**  
**Crime Types**  
**2023-01-29 to 2023-02-04**

Prepared By:  
**Crime Analysis Unit**  
**Spokane Police Department**

**Legend**

**NIBRS Events**



Criminal Homicide



Rape



Robbery Commercial



Robbery Person



Aggravated Assault



Burglary Residential



Burglary Garage



Burglary Commercial



Vehicle Prowling



Vehicle Theft



Arson

Cases Represent LERMS Crime Codes

Points may indicate multiple events

Note: Veh Prowl is only Larceny category displayed

For Additional Information on Incidents  
 pertaining to an Area, Trend, or Pattern  
 Contact Information Analysis



0 0.2 0.4 Miles



**THIS IS NOT A LEGAL DOCUMENT:**  
 The information shown on this map is compiled  
 from various sources and is subject to constant  
 revision. Information shown on this map should  
 not be used to determine the location of facilities  
 in relationship to property lines, section lines,  
 streets, etc.





Sunday - Saturday

SW - Downtown District (P8)

1/29/2023 TO 2/4/2023



<u>A/C</u>	<u>Offense Statute</u>	<u>Address</u>	<u>Reported Date</u>	<u>Dist</u>
<b><u>SPD8BA</u></b>				
C	ARSON 2D	1900 W 2ND AVE	1/30/2023	P8
C	ASSAULT 2D	S OAK ST / W 2ND AVE	2/1/2023	P8
C	RESIDENTIAL BURGLARY	1900 W PACIFIC AVE	1/31/2023	P8
C	THEFT 2D FROM MOTOR VEHICLE	1800 W 1ST AVE	2/2/2023	P8
C	THEFT 3D VEHICLE PARTS AND ACCESSORIES	2400 W PACIFIC AVE	1/30/2023	P8
<b><u>SPD8EC</u></b>				
C	THEFT 2D FROM BUILDING	200 E 2ND AVE	1/31/2023	P8
<b><u>SPD8RS</u></b>				
C	ARSON 1D	100 N WALL ST	2/3/2023	P8
C	ARSON 2D	800 W RIVERSIDE AVE	2/3/2023	P8
C	ASSAULT 1D	1600 W 3RD AVE	1/30/2023	P8
C	ASSAULT 2D	700 W RIVERSIDE AVE	1/31/2023	P8
C	ASSAULT 2D	200 S WALL ST	2/1/2023	P8
C	ASSAULT 2D	200 N HOWARD ST	2/4/2023	P8
C	ASSAULT 3D WEAPON OR NEGLIGENT INJURY	200 W 1ST AVE	1/30/2023	P8
C	BURGLARY 1D FROM RESIDENCE	200 N HOWARD ST	2/4/2023	P8
C	BURGLARY 2D COMMERCIAL	0 S HOWARD ST	1/30/2023	P8
C	BURGLARY 2D COMMERCIAL	700 W 2ND AVE	1/31/2023	P8
C	BURGLARY 2D COMMERCIAL	100 S STATE ST	2/4/2023	P8
C	BURGLARY 2D COMMERCIAL	100 S STATE ST	2/4/2023	P8
C	RAPE 2D		1/30/2023	P8
C	RAPE 2D		2/3/2023	P8
C	ROBBERY 1D PERSON	700 W RIVERSIDE AVE	1/29/2023	P8
C	ROBBERY 2D PERSON	W 2ND AVE / S WALL ST	2/1/2023	P8
C	THEFT 1D FROM BUILDING	600 W SPRAGUE AVE	1/30/2023	
C	THEFT 2D FROM MOTOR VEHICLE	400 W 1ST AVE	1/29/2023	P8
C	THEFT 2D FROM MOTOR VEHICLE	W MAIN AVE / N LINCOLN ST	1/30/2023	P8
C	THEFT 2D FROM MOTOR VEHICLE	200 W RIVERSIDE AVE	2/1/2023	P8
C	THEFT 3D ALL OTHER	S HOWARD ST / W 3RD AVE	2/4/2023	P5
C	THEFT 3D FROM BUILDING	200 W 1ST AVE	1/30/2023	P8
C	THEFT 3D FROM BUILDING	300 S ADAMS ST	1/31/2023	P8
C	THEFT 3D FROM BUILDING	100 S STATE ST	1/30/2023	
C	THEFT 3D FROM MOTOR VEHICLE	W MAIN AVE / N BROWNE ST	1/30/2023	P8
C	THEFT 3D FROM MOTOR VEHICLE	100 S HOWARD ST	1/30/2023	P8
C	THEFT 3D FROM MOTOR VEHICLE	100 S DIVISION ST	1/30/2023	P8
C	THEFT 3D FROM MOTOR VEHICLE	400 N RIVERPOINT BLVD	1/30/2023	P8
C	THEFT 3D FROM MOTOR VEHICLE	S JEFFERSON ST / W 1ST AVE	2/2/2023	P8

For protection of victim privacy, the entire address on sexual assault crimes has been redacted.

<b>A/C</b>	<b>Offense Statute</b>	<b>Address</b>	<b>Reported Date</b>	<b>Dist</b>
C	THEFT 3D FROM MOTOR VEHICLE	N MONROE ST / W RIVERSIDE AVE	1/30/2023	
C	THEFT 3D FROM MOTOR VEHICLE	S HOWARD ST / W 2ND AVE	1/30/2023	
C	THEFT 3D FROM MOTOR VEHICLE	200 W 2ND AVE	1/30/2023	
C	THEFT 3D FROM MOTOR VEHICLE	100 S CEDAR ST	2/1/2023	
C	THEFT 3D SHOPLIFTING	100 N HOWARD ST	2/2/2023	P8
C	THEFT 3D SHOPLIFTING	100 N HOWARD ST	2/2/2023	P8
C	THEFT 3D VEHICLE PARTS AND ACCESSORIES	0 W PACIFIC AVE	2/4/2023	P8
C	THEFT OF A FIREARM FROM MOTOR VEHICLE	400 N RIVERPOINT BLVD	2/2/2023	P8
C	THEFT OF A FIREARM FROM MOTOR VEHICLE	100 S HOWARD ST	2/4/2023	P8
C	THEFT OF MOTOR VEHICLE	0 S HOWARD ST	1/30/2023	P8

POLICE SUMMARY - Ending: Saturday, February 4, 2023



## Other Jurisdiction or Unk District

### Preliminary IBR Counts

NIBRS Categories (Part 1 Selected)		7 Day Comparison			28 Day Comparison			YTD Comparison		
		Current	Prior	Percent	Current	Prior	Percent	Current	Prior	Percent
<b>Violent</b>	Criminal Homicide	0	0		0	0		0	0	
	Rape	0	1	-100.00%	1	0		1	1	0.00%
	Robbery - Commercial	0	0		0	0		0	0	
	Robbery - Person	0	0		0	1	-100.00%	1	0	
	Aggravated Assault - Non DV	0	0		0	0		0	0	
	Aggravated Assault - DV	0	0		0	0		0	1	-100.00%
<b>Violent Total:</b>		0	1	-100.00%	1	1	0.00%	2	2	0.00%
<b>Property</b>	Burglary - Residential	0	0		0	0		0	0	
	Burglary Garage	0	0		0	0		0	0	
	Burglary Commercial	0	0		0	0		0	0	
	Larceny	2	0		4	4	0.00%	5	5	0.00%
	Vehicle Theft	0	0		0	0		0	0	
	Arson	0	0		0	0		0	0	
<b>Property Total:</b>		2	0		4	4	0.00%	5	5	0.00%
<b>Preliminary Part 1 Crime Totals:</b>		2	1	100.00%	5	5	0.00%	7	7	0.00%
<b>Current 7 Day Period:</b>		1/29/2023 - 2/4/2023			<b>Prior 7 Day Period:</b>		1/22/2023 - 1/28/2023			
<b>Current 28 Day Period:</b>		1/8/2023 - 2/4/2023			<b>Prior 28 Day Period:</b>		12/11/2022 - 1/7/2023			
<b>Current YTD Day Period:</b>		1/1/2023 - 2/4/2023			<b>Prior YTD Period:</b>		1/1/2022 - 2/4/2022			

Prepared by SPD Crime Analysis Office - Monday, February 6, 2023

**NOTE:** SPD moved from UCR to the NIBRS reporting standard on 10/4/16 following the transition to a new RMS System. [Numbers on CompStat reports prior to this date should not be used as a comparison to those on this report.](#) Additional info on these reporting standards can be found on the FBI website: <https://ucr.fbi.gov/nibrs-overview>

This chart represents Preliminary counts of selected crime categories from Police Case Reports. Full statistical analysis to determine the confidence level of this data has not been performed. The % change columns on the preliminary counts differ from the percentage change on the NIBRS crime report, sometimes significantly. The CompStat report is designed for operational use and includes only selected NIBRS categories and coding less complex than full NIBRS rules. Official statistics for these and other NIBRS categories can be found on WASPC & FBI websites once available.

Sunday - Saturday

1/29/2023 TO 2/4/2023

Other Jurisdiction/Unk District



**A/C** **Offense Statute**

**Address**

**Reported Date**

**Dist**

**Cheney**

C	THEFT 3D FROM MOTOR VEHICLE	100 SPOKANE ST	1/30/2023	P3
C	THEFT 3D VEHICLE PARTS AND ACCESSORIES	100 SPOKANE ST	1/30/2023	P3