

SPOKANE POLICE DEPARTMENT

PRELIMINARY CITYWIDE **IBR** CRIME REPORT



Preliminary IBR Counts

CHIEF OF POLICE

Craig Meidl

Period Ending: Saturday, January 14, 2023

NIBRS Categories (Part 1 Selected)		7 Day Comparison			28 Day Comparison			YTD Comparison		
		Current	Prior	Percent	Current	Prior	Percent	Current	Prior	Percent
Violent	Criminal Homicide	0	0		4	1	300.00%	0	0	
	Rape	7	2	250.00%	12	19	-36.84%	9	10	-10.00%
	Robbery - Commercial	2	2	0.00%	7	11	-36.36%	4	6	-33.33%
	Robbery - Person	4	5	-20.00%	12	7	71.43%	9	4	125.00%
	Aggravated Assault - Non DV	10	12	-16.67%	39	33	18.18%	22	16	37.50%
	Aggravated Assault - DV	4	6	-33.33%	26	31	-16.13%	10	14	-28.57%
Violent Total:		27	27	0.00%	100	102	-1.96%	54	50	8.00%
Property	Burglary - Residential	25	30	-16.67%	102	60	70.00%	55	31	77.42%
	Burglary Garage	8	9	-11.11%	26	29	-10.34%	17	12	41.67%
	Burglary Commercial	11	10	10.00%	37	25	48.00%	21	20	5.00%
	Larceny	192	167	14.97%	691	663	4.22%	359	355	1.13%
	Vehicle Theft	28	42	-33.33%	120	142	-15.49%	70	55	27.27%
	Arson	2	2	0.00%	5	6	-16.67%	4	2	100.00%
Property Total:		266	260	2.31%	981	925	6.05%	526	475	10.74%
Preliminary Part 1 Crime Totals:		293	287	2.09%	1081	1027	5.26%	580	525	10.48%
Current 7 Day Period:		1/8/2023 - 1/14/2023			Prior 7 Day Period:		1/1/2023 - 1/7/2023			
Current 28 Day Period:		12/18/2022 - 1/14/2023			Prior 28 Day Period:		11/20/2022 - 12/17/2022			
Current YTD Day Period:		1/1/2023 - 1/14/2023			Prior YTD Period:		1/1/2022 - 1/14/2022			

Prepared by SPD Crime Analysis Office - Monday, January 16, 2023

NOTE: SPD moved from UCR to the NIBRS reporting standard on 10/4/16 following the transition to a new RMS System. [Numbers on CompStat reports prior to this date should not be used as a comparison to those on this report.](#) Additional info on these reporting standards can be found on the FBI website: <https://ucr.fbi.gov/nibrs-overview>

This chart represents Preliminary counts of selected crime categories from Police Case Reports. Full statistical analysis to determine the confidence level of this data has not been performed. The % change columns on the preliminary counts differ from the percentage change on the NIBRS crime report, sometimes significantly. The CompStat report is designed for operational use and includes only selected NIBRS categories and coding less complex than full NIBRS rules. Official statistics for these and other NIBRS categories can be found on WASPC & FBI websites once available.



SPOKANE POLICE DEPARTMENT

Northwest Precinct

ADAM Sector



PSA Commander

Captain Tom Hendren

Northwest District (P1)

Central District (P2)



POLICE SUMMARY - Ending: Saturday, January 14, 2023

NORTHWEST PRECINCT (P1, P2) ADAM SECTOR



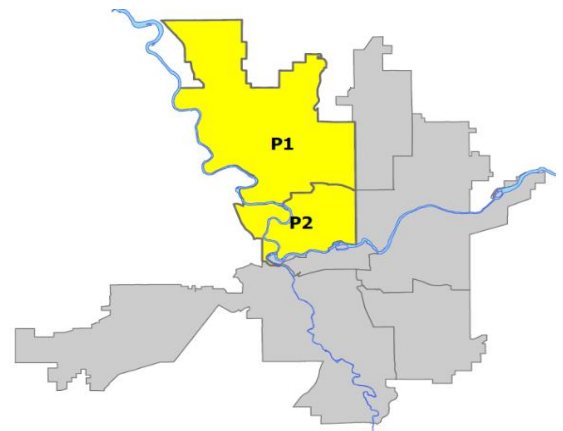
Preliminary IBR Counts

NIBRS Categories (Part 1 Selected)		7 Day Comparison			28 Day Comparison			YTD Comparison		
		Current	Prior	Percent	Current	Prior	Percent	Current	Prior	Percent
Violent	Criminal Homicide	0	0		0	0		0	0	
	Rape	1	0		2	2	0.00%	1	0	
	Robbery - Commercial	0	0		0	2	-100.00%	0	2	-100.00%
	Robbery - Person	0	1	-100.00%	1	0		1	1	0.00%
	Aggravated Assault - Non DV	4	3	33.33%	10	4	150.00%	7	4	75.00%
	Aggravated Assault - DV	3	0		10	10	0.00%	3	2	50.00%
Violent Total:		8	4	100.00%	23	18	27.78%	12	9	33.33%
Property	Burglary - Residential	7	8	-12.50%	30	14	114.29%	15	7	114.29%
	Burglary Garage	0	0		1	7	-85.71%	0	5	-100.00%
	Burglary Commercial	2	1	100.00%	5	5	0.00%	3	5	-40.00%
	Larceny	41	24	70.83%	121	152	-20.39%	65	56	16.07%
	Vehicle Theft	10	12	-16.67%	31	39	-20.51%	22	13	69.23%
	Arson	0	0		0	2	-100.00%	0	0	
Property Total:		60	45	33.33%	188	219	-14.16%	105	86	22.09%
Preliminary Part 1 Crime Totals:		68	49	38.78%	211	237	-10.97%	117	95	23.16%
Current 7 Day Period:		1/8/2023 - 1/14/2023			Prior 7 Day Period:		1/1/2023 - 1/7/2023			
Current 28 Day Period:		12/18/2022 - 1/14/2023			Prior 28 Day Period:		11/20/2022 - 12/17/2022			
Current YTD Day Period:		1/1/2023 - 1/14/2023			Prior YTD Period:		1/1/2022 - 1/14/2022			

Prepared by SPD Crime Analysis Office - Monday, January 16, 2023

NOTE: SPD moved from UCR to the NIBRS reporting standard on 10/4/16 following the transition to a new RMS System. [Numbers on CompStat reports prior to this date should not be used as a comparison to those on this report.](#) Additional info on these reporting standards can be found on the FBI website: <https://ucr.fbi.gov/nibrs-overview>

This chart represents Preliminary counts of selected crime categories from Police Case Reports. Full statistical analysis to determine the confidence level of this data has not been performed. The % change columns on the preliminary counts differ from the percentage change on the NIBRS crime report, sometimes significantly. The CompStat report is designed for operational use and includes only selected NIBRS categories and coding less complex than full NIBRS rules. Official statistics for these and other NIBRS categories can be found on WASPC & FBI websites once available.



Note: On 1/8/23 boundary changes were implemented dividing the North Precinct into two (NW and NE). The Northwest Precinct ADAM Sector consists of P1 and P2; Consequently this page did not exist on printed CompStat reports prior to 1/8/23

POLICE SUMMARY - Ending: Saturday, January 14, 2023



NW - Northwest District (P1)

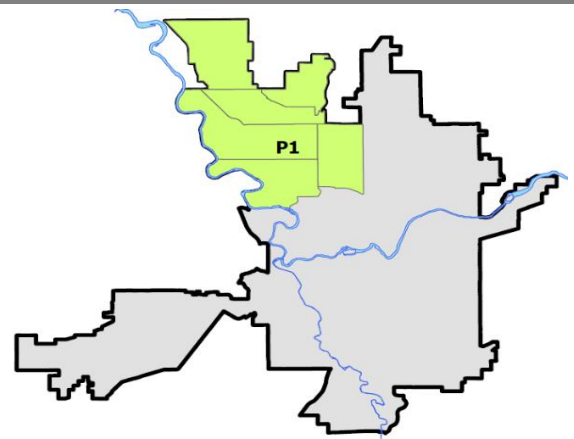
Preliminary IBR Counts

NIBRS Categories (Part 1 Selected)		7 Day Comparison			28 Day Comparison			YTD Comparison		
		Current	Prior	Percent	Current	Prior	Percent	Current	Prior	Percent
Violent	Criminal Homicide	0	0		0	0		0	0	
	Rape	0	0		0	1	-100.00%	0	0	
	Robbery - Commercial	0	0		0	1	-100.00%	0	2	-100.00%
	Robbery - Person	0	1	-100.00%	1	0		1	0	
	Aggravated Assault - Non DV	2	1	100.00%	6	3	100.00%	3	1	200.00%
	Aggravated Assault - DV	3	0		6	7	-14.29%	3	0	
Violent Total:		5	2	150.00%	13	12	8.33%	7	3	133.33%
Property	Burglary - Residential	5	6	-16.67%	20	8	150.00%	11	4	175.00%
	Burglary Garage	0	0		1	4	-75.00%	0	3	-100.00%
	Burglary Commercial	1	1	0.00%	3	0		2	1	100.00%
	Larceny	21	14	50.00%	67	65	3.08%	35	23	52.17%
	Vehicle Theft	4	4	0.00%	12	18	-33.33%	8	8	0.00%
	Arson	0	0		0	0		0	0	
Property Total:		31	25	24.00%	103	95	8.42%	56	39	43.59%
Preliminary Part 1 Crime Totals:		36	27	33.33%	116	107	8.41%	63	42	50.00%
Current 7 Day Period:		1/8/2023 - 1/14/2023			Prior 7 Day Period:		1/1/2023 - 1/7/2023			
Current 28 Day Period:		12/18/2022 - 1/14/2023			Prior 28 Day Period:		11/20/2022 - 12/17/2022			
Current YTD Day Period:		1/1/2023 - 1/14/2023			Prior YTD Period:		1/1/2022 - 1/14/2022			

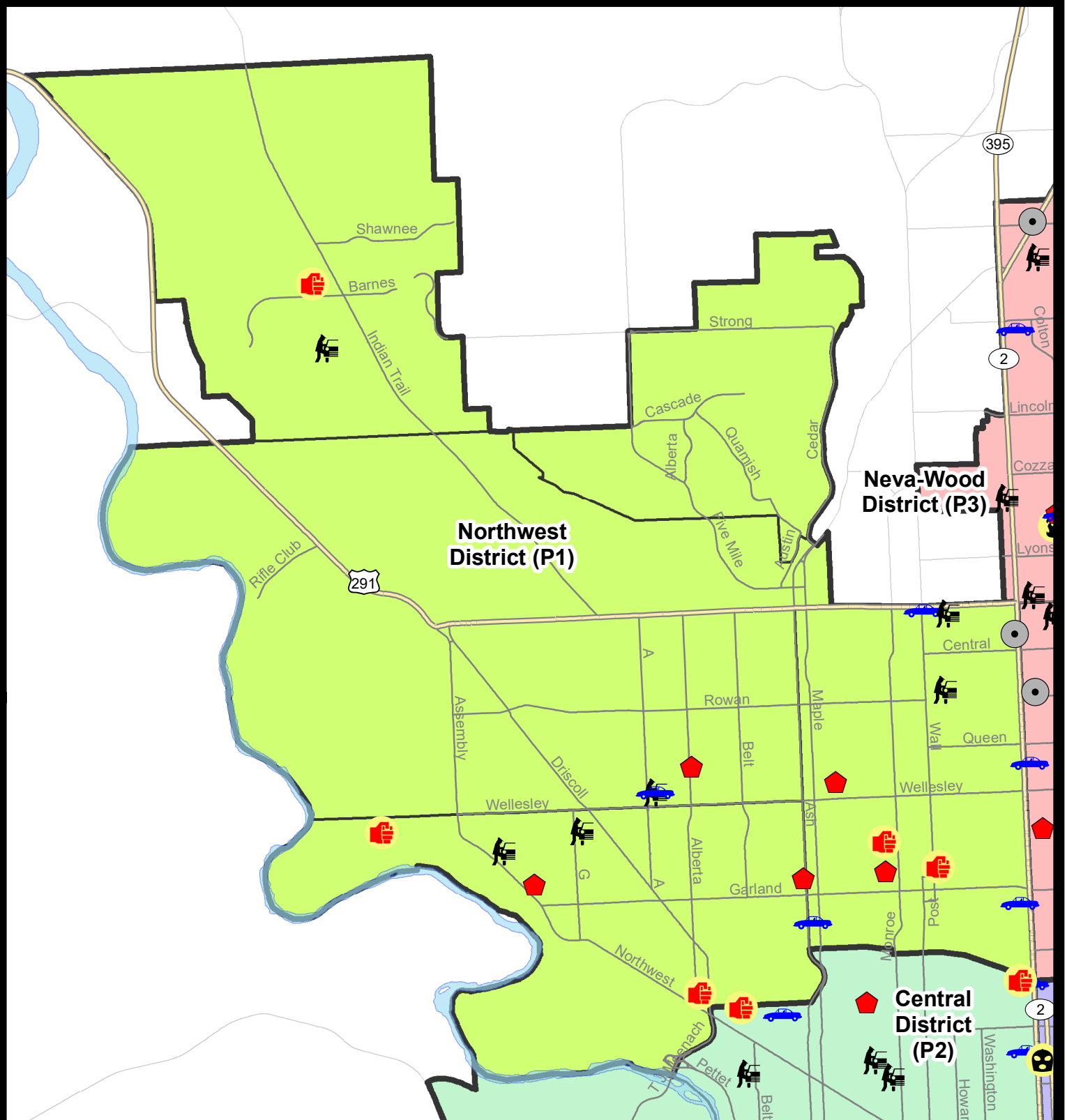
Prepared by SPD Crime Analysis Office - Monday, January 16, 2023

NOTE: SPD moved from UCR to the NIBRS reporting standard on 10/4/16 following the transition to a new RMS System. [Numbers on CompStat reports prior to this date should not be used as a comparison to those on this report.](#) Additional info on these reporting standards can be found on the FBI website: <https://ucr.fbi.gov/nibrs-overview>

This chart represents Preliminary counts of selected crime categories from Police Case Reports. Full statistical analysis to determine the confidence level of this data has not been performed. The % change columns on the preliminary counts differ from the percentage change on the NIBRS crime report, sometimes significantly. The CompStat report is designed for operational use and includes only selected NIBRS categories and coding less complex than full NIBRS rules. Official statistics for these and other NIBRS categories can be found on WASPC & FBI websites once available.



Note: On 1/8/23 a boundary change to P1 added a portion of the prior area to P2 (SPA2EG); Consequently activity in P1 will appear a bit lower if compared to printed CompStat reports prior to 1/8/23



City of Spokane
Northwest District (P1)
Selected Crime Codes
2023-01-08 to 2023-01-14
 Prepared By:
 Crime Analysis Unit
 Spokane Police Department

Legend

NIBRS Events



Criminal Homicide



Rape



Robbery Commercial



Robbery Person



Aggravated Assault



Burglary Residential



Burglary Garage



Burglary Commercial



Vehicle Prowling



Vehicle Theft



Arson



Cases Represent LERMS Crime Codes
 Points may indicate multiple events
 Note: Veh Prowl is only Larceny displayed

For Additional Information on
 Incidents pertaining to an
 Area, Trend, or Pattern
 Contact Information Analysis

0 0.25 0.5 1 Miles



THIS IS NOT A LEGAL DOCUMENT:
 The information shown on this map is compiled
 from various sources and is subject to constant
 revision. Information shown on this map should
 not be used to determine the location of facilities
 in relationship to property lines, section lines,
 streets, etc.

Sunday - Saturday

1/8/2023 TO 1/14/2023

NW - Northwest District (P1)



<u>A/C</u>	<u>Offense Statute</u>	<u>Address</u>	<u>Reported Date</u>	<u>Dist</u>
<u>SPA1AD</u>				
C	ASSAULT 2D	5000 W PRINCETON PL	1/10/2023	P1
C	ASSAULT 2D	2500 W EUCLID AVE	1/12/2023	P1
C	RESIDENTIAL BURGLARY	3800 W LACROSSE AVE	1/12/2023	P1
A	RESIDENTIAL BURGLARY	4000 N ASH ST	1/12/2023	P1
C	THEFT 2D FROM MOTOR VEHICLE	4000 W HEROY AVE	1/11/2023	P1
C	THEFT 2D FROM MOTOR VEHICLE	3400 W PRINCETON AVE	1/12/2023	
C	THEFT 2D VEHICLE PARTS AND ACCESSORIES	3900 W HOFFMAN AVE	1/11/2023	P1
C	THEFT 3D SHOPLIFTING	2400 W WELLESLEY AVE	1/14/2023	
C	THEFT 3D SHOPLIFTING	2500 W WELLESLEY AVE	1/14/2023	
<u>SPA1IT</u>				
C	ASSAULT 2D	5400 W BARNES RD	1/8/2023	P1
C	THEFT 2D ALL OTHER	5400 W BARNES RD	1/9/2023	P1
C	THEFT 2D ALL OTHER	5400 W BARNES RD	1/9/2023	P1
C	THEFT 2D VEHICLE PARTS AND ACCESSORIES	5400 W BARNES RD	1/9/2023	P1
C	THEFT 3D ALL OTHER	5400 W BARNES RD	1/13/2023	
C	THEFT 3D FROM MOTOR VEHICLE	8600 N VALERIE ST	1/9/2023	P1
<u>SPA1NH</u>				
C	ASSAULT 2D	4000 N WALL ST	1/8/2023	P1
C	BURGLARY 2D COMMERCIAL	6000 N DIVISION ST	1/14/2023	P1
C	DRIVE BY SHOOTING	4200 N MADISON ST	1/8/2023	P1
C	RESIDENTIAL BURGLARY	4000 N MADISON ST	1/10/2023	P2
C	RESIDENTIAL BURGLARY	4800 N CEDAR ST	1/14/2023	P1
C	THEFT 3D ALL OTHER	5900 N LINCOLN ST	1/13/2023	
C	THEFT 3D FROM BUILDING	3900 N HOWARD ST	1/9/2023	P1
C	THEFT 3D FROM BUILDING	4200 N POST ST	1/10/2023	P1
A	THEFT 3D FROM MOTOR VEHICLE	400 W NEBRASKA AVE	1/8/2023	P1
C	THEFT 3D FROM MOTOR VEHICLE	6200 N STEVENS ST	1/14/2023	
C	THEFT 3D SHOPLIFTING	1000 W WELLESLEY AVE	1/11/2023	
C	THEFT 3D SHOPLIFTING	1000 W WELLESLEY AVE	1/14/2023	
C	THEFT OF A FIREARM FROM BUILDING	3900 N HOWARD ST	1/13/2023	P1
C	THEFT OF MOTOR VEHICLE	6200 N WALL ST	1/10/2023	P1
C	THEFT OF MOTOR VEHICLE	3700 N ATLANTIC ST	1/11/2023	P1
C	THEFT OF MOTOR VEHICLE	1600 W GORDON AVE	1/13/2023	P1
<u>SPA1NW</u>				
C	MAIL THEFT	2700 W CROWN AVE	1/10/2023	P1
C	RESIDENTIAL BURGLARY	2500 W OLYMPIC AVE	1/8/2023	P1
C	THEFT 2D FROM MOTOR VEHICLE	2800 W BROAD AVE	1/9/2023	P1

For protection of victim privacy, the entire address on sexual assault crimes has been redacted.

A/C	Offense Statute	Address	Reported Date	Dist
C	THEFT 3D FROM BUILDING	5500 N ALBERTA ST	1/10/2023	
C	THEFT OF MOTOR VEHICLE	2800 W BROAD AVE	1/9/2023	P1

POLICE SUMMARY - Ending: Saturday, January 14, 2023



NW - North Central District (P2)

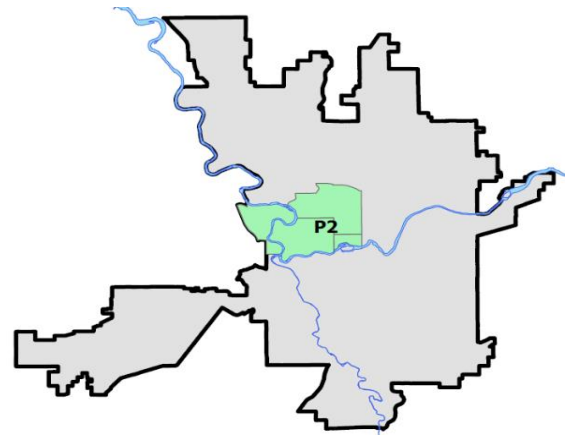
Preliminary IBR Counts

NIBRS Categories (Part 1 Selected)		7 Day Comparison			28 Day Comparison			YTD Comparison		
		Current	Prior	Percent	Current	Prior	Percent	Current	Prior	Percent
Violent	Criminal Homicide	0	0		0	0		0	0	
	Rape	1	0		2	1	100.00%	1	0	
	Robbery - Commercial	0	0		0	1	-100.00%	0	0	
	Robbery - Person	0	0		0	0		0	1	-100.00%
	Aggravated Assault - Non DV	2	2	0.00%	4	1	300.00%	4	3	33.33%
	Aggravated Assault - DV	0	0		4	3	33.33%	0	2	-100.00%
Violent Total:		3	2	50.00%	10	6	66.67%	5	6	-16.67%
Property	Burglary - Residential	2	2	0.00%	10	6	66.67%	4	3	33.33%
	Burglary Garage	0	0		0	3	-100.00%	0	2	-100.00%
	Burglary Commercial	1	0		2	5	-60.00%	1	4	-75.00%
	Larceny	20	10	100.00%	54	87	-37.93%	30	33	-9.09%
	Vehicle Theft	6	8	-25.00%	19	21	-9.52%	14	5	180.00%
	Arson	0	0		0	2	-100.00%	0	0	
Property Total:		29	20	45.00%	85	124	-31.45%	49	47	4.26%
Preliminary Part 1 Crime Totals:		32	22	45.45%	95	130	-26.92%	54	53	1.89%
Current 7 Day Period:		1/8/2023 - 1/14/2023			Prior 7 Day Period:		1/1/2023 - 1/7/2023			
Current 28 Day Period:		12/18/2022 - 1/14/2023			Prior 28 Day Period:		11/20/2022 - 12/17/2022			
Current YTD Day Period:		1/1/2023 - 1/14/2023			Prior YTD Period:		1/1/2022 - 1/14/2022			

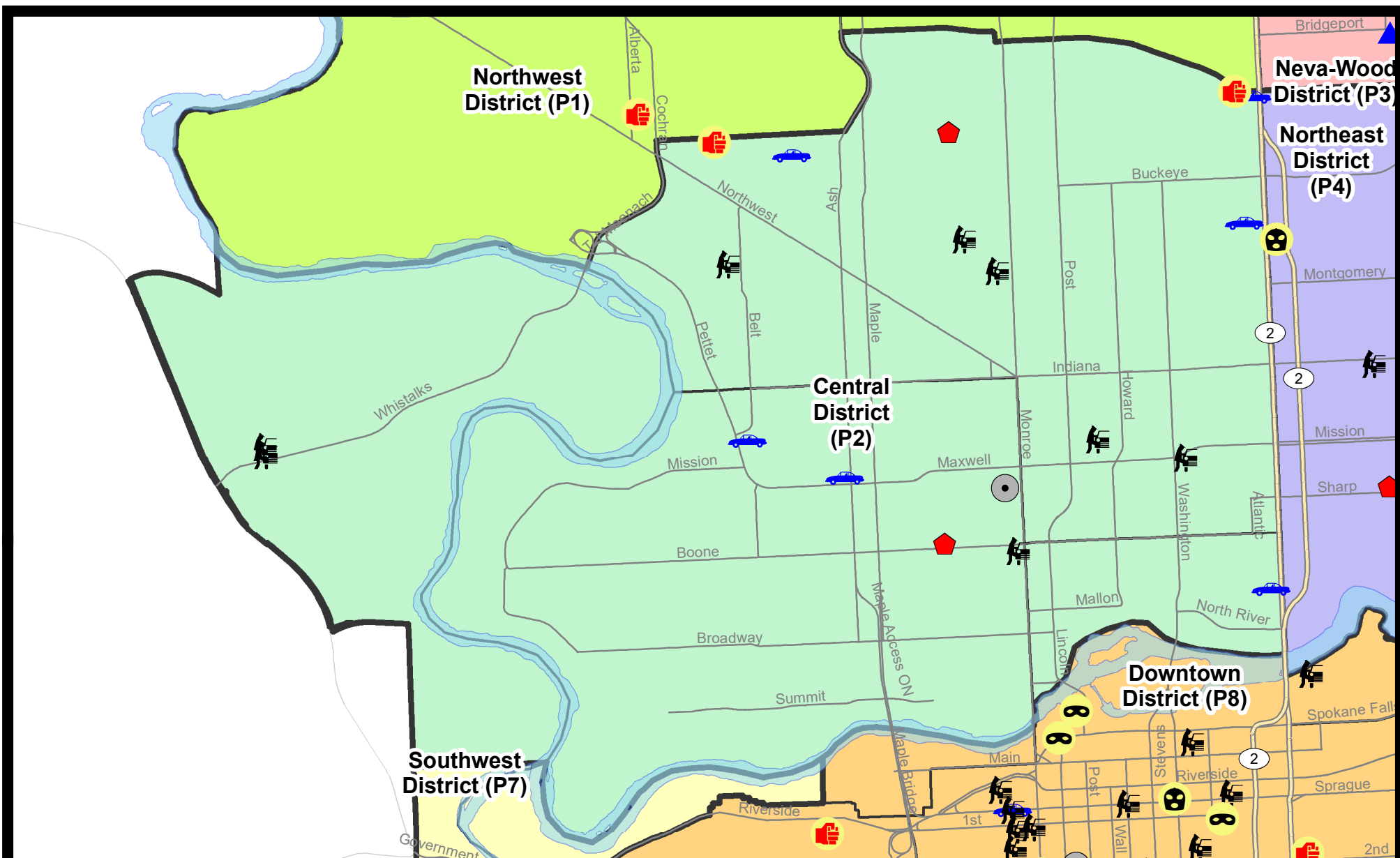
Prepared by SPD Crime Analysis Office - Monday, January 16, 2023

NOTE: SPD moved from UCR to the NIBRS reporting standard on 10/4/16 following the transition to a new RMS System. [Numbers on CompStat reports prior to this date should not be used as a comparison to those on this report.](#) Additional info on these reporting standards can be found on the FBI website: <https://ucr.fbi.gov/nibrs-overview>

This chart represents Preliminary counts of selected crime categories from Police Case Reports. Full statistical analysis to determine the confidence level of this data has not been performed. The % change columns on the preliminary counts differ from the percentage change on the NIBRS crime report, sometimes significantly. The CompStat report is designed for operational use and includes only selected NIBRS categories and coding less complex than full NIBRS rules. Official statistics for these and other NIBRS categories can be found on WASPC & FBI websites once available.




Note: On 1/8/23 a boundary change to P2 added a portion of the P1 area into P2 (SPA2EG); Consequently activity in P2 will appear a bit higher if compared to printed CompStat reports prior to 1/8/23



City of Spokane
Central District (P2)
Selected
Crime Types
2023-01-08 to 2023-01-14
 Prepared By:
 Crime Analysis Unit
 Spokane Police Department

Legend

NIBRS Events



Cases Represent LERMS Crime Codes
 Points may indicate multiple events
 Note: Veh Prowl is only Larceny category displayed



For Additional Information on Incidents
 pertaining to an Area, Trend, or Pattern
 Contact Information Analysis

0 0.2 0.4 0.6 Miles



THIS IS NOT A LEGAL DOCUMENT:
 The information shown on this map is compiled
 from various sources and is subject to constant
 revision. Information shown on this map should
 not be used to determine the location of facilities
 in relationship to property lines, section lines,
 streets, etc.



Sunday - Saturday

NW - Central District (P2)

1/8/2023 TO 1/14/2023



<u>A/C</u>	<u>Offense Statute</u>	<u>Address</u>	<u>Reported Date</u>	<u>Dist</u>
<u>SPA2EG</u>				
C	ASSAULT 1D	W EUCLID AVE / N ATLANTIC ST	1/11/2023	P1
C	DRIVE BY SHOOTING	2900 N HEMLOCK ST	1/8/2023	P1
A	RESIDENTIAL BURGLARY	1200 W FAIRVIEW AVE	1/12/2023	P1
C	THEFT 2D ALL OTHER	1300 W CHELAN AVE	1/11/2023	P2
C	THEFT 3D FROM BUILDING	1600 W MANSFIELD AVE	1/12/2023	P2
C	THEFT 3D FROM BUILDING	1600 N HOWARD ST	1/9/2023	
C	THEFT 3D FROM MOTOR VEHICLE	1000 W CARLISLE AVE	1/12/2023	P2
C	THEFT 3D FROM MOTOR VEHICLE	300 W MISSION AVE	1/12/2023	P2
C	THEFT 3D FROM MOTOR VEHICLE	N WALL ST / W SPOFFORD AVE	1/13/2023	P2
C	THEFT 3D FROM MOTOR VEHICLE	2500 N JEFFERSON ST	1/11/2023	
C	THEFT 3D FROM MOTOR VEHICLE	2100 W CARLISLE AVE	1/13/2023	
C	THEFT 3D SHOPLIFTING	1600 W NORTHWEST BLVD	1/10/2023	
C	THEFT 3D SHOPLIFTING	1600 W NORTHWEST BLVD	1/11/2023	
C	THEFT 3D VEHICLE PARTS AND ACCESSORIES	800 W SPOFFORD AVE	1/14/2023	P2
C	THEFT OF MOTOR VEHICLE	2500 N ATLANTIC ST	1/10/2023	P1
C	THEFT OF MOTOR VEHICLE	3000 N DIVISION ST	1/11/2023	P1
C	THEFT OF MOTOR VEHICLE	N ELM ST / W CLEVELAND AVE	1/12/2023	P1
<u>SPA2RS</u>				
C	IBR Purposes Only - Theft of Motor Vehicle Parts or Accessori	900 N DIVISION ST	1/11/2023	P1
C	THEFT OF MOTOR VEHICLE	900 N DIVISION ST	1/11/2023	P1
<u>SPA2WC</u>				
C	BURGLARY 2D COMMERCIAL	1000 W SINTO AVE	1/12/2023	P1
C	IBR Purposes Only - Sodomy		1/11/2023	P1
C	RESIDENTIAL BURGLARY	1300 W BOONE AVE	1/11/2023	P1
C	THEFT 2D FROM BUILDING	1800 W COLLEGE AVE	1/10/2023	
C	THEFT 3D FROM BUILDING	1700 W MALLON AVE	1/10/2023	P2
C	THEFT 3D FROM MOTOR VEHICLE	1100 N MONROE ST	1/8/2023	
C	THEFT 3D VEHICLE PARTS AND ACCESSORIES	1900 W SUMMIT PKWY	1/10/2023	P2
C	THEFT 3D VEHICLE PARTS AND ACCESSORIES	1600 N HOLLISTON RD	1/13/2023	P2
C	THEFT OF MOTOR VEHICLE	1500 N ASH ST	1/10/2023	P1
C	THEFT OF MOTOR VEHICLE	1600 N BELT ST	1/10/2023	P1
<u>SPA2WH</u>				
C	THEFT 3D FROM MOTOR VEHICLE	4100 W WHISTALKS WAY	1/12/2023	P2
C	THEFT 3D FROM MOTOR VEHICLE	4100 W WHISTALKS WAY	1/13/2023	P2
C	THEFT 3D VEHICLE PARTS AND ACCESSORIES	4100 W WHISTALKS WAY	1/13/2023	P2

SPOKANE POLICE DEPARTMENT

Northeast Precinct

BAKER Sector

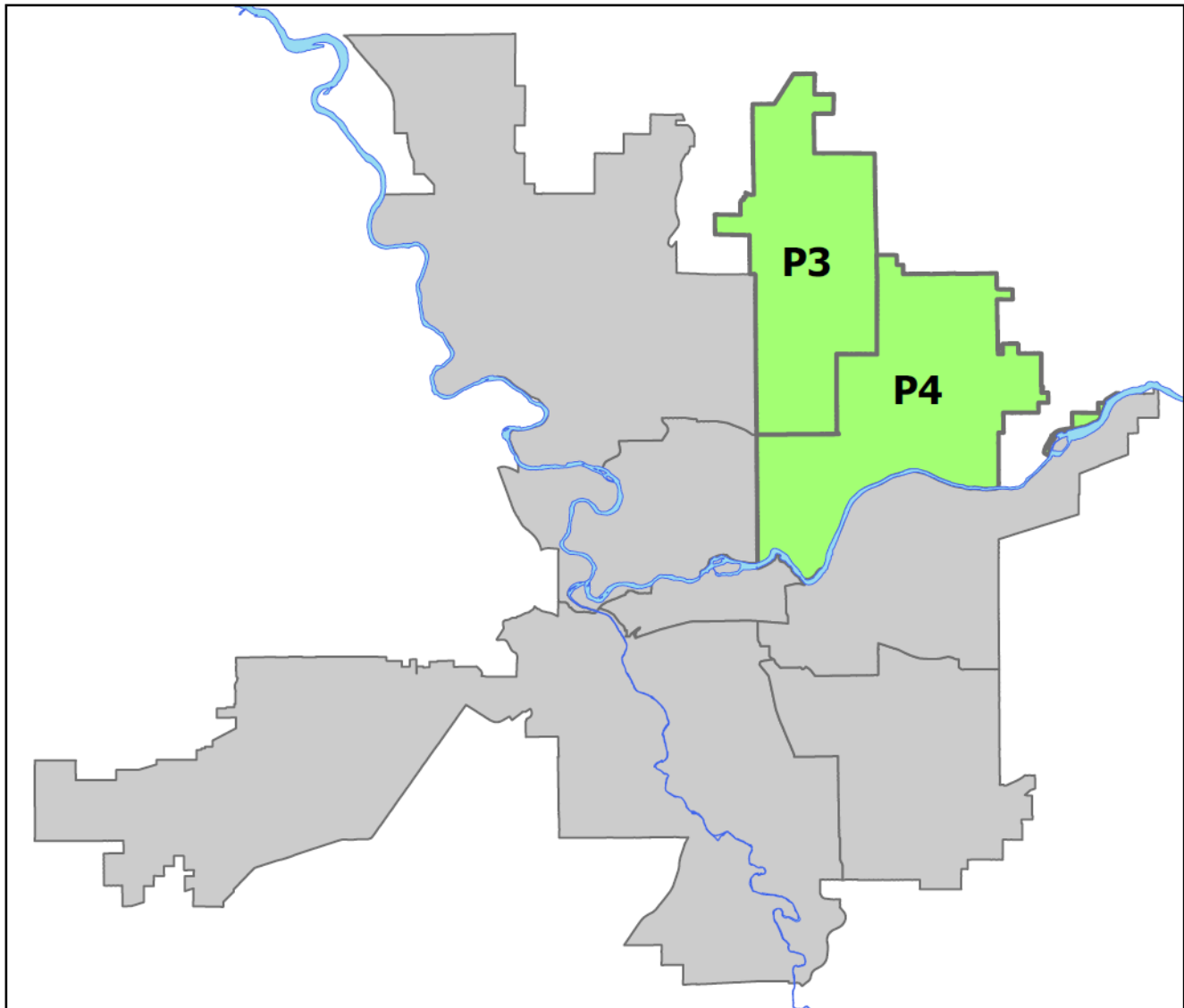


PSA Commander

Captain Mark Griffiths

NevaWood District (P3)

Northeast District (P4)



POLICE SUMMARY - Ending: Saturday, January 14, 2023

NORTHEAST PRECINCT (P3, P4) BAKER SECTOR



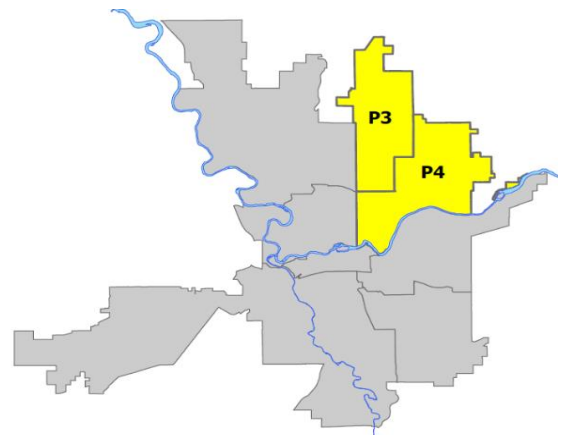
Preliminary IBR Counts

NIBRS Categories (Part 1 Selected)		7 Day Comparison			28 Day Comparison			YTD Comparison		
		Current	Prior	Percent	Current	Prior	Percent	Current	Prior	Percent
Violent	Criminal Homicide	0	0		2	0		0	0	
	Rape	1	0		2	8	-75.00%	1	3	-66.67%
	Robbery - Commercial	1	0		2	5	-60.00%	1	3	-66.67%
	Robbery - Person	0	1	-100.00%	4	1	300.00%	1	1	0.00%
	Aggravated Assault - Non DV	1	4	-75.00%	12	8	50.00%	5	2	150.00%
	Aggravated Assault - DV	0	4	-100.00%	9	6	50.00%	4	4	0.00%
Violent Total:		3	9	-66.67%	31	28	10.71%	12	13	-7.69%
Property	Burglary - Residential	9	12	-25.00%	46	27	70.37%	21	14	50.00%
	Burglary Garage	4	8	-50.00%	16	11	45.45%	12	3	300.00%
	Burglary Commercial	4	7	-42.86%	18	6	200.00%	11	7	57.14%
	Larceny	64	58	10.34%	240	250	-4.00%	122	136	-10.29%
	Vehicle Theft	12	22	-45.45%	57	51	11.76%	34	19	78.95%
	Arson	2	1	100.00%	4	2	100.00%	3	1	200.00%
Property Total:		95	108	-12.04%	381	347	9.80%	203	180	12.78%
Preliminary Part 1 Crime Totals:		98	117	-16.24%	412	375	9.87%	215	193	11.40%
Current 7 Day Period:		1/8/2023 - 1/14/2023			Prior 7 Day Period:		1/1/2023 - 1/7/2023			
Current 28 Day Period:		12/18/2022 - 1/14/2023			Prior 28 Day Period:		11/20/2022 - 12/17/2022			
Current YTD Day Period:		1/1/2023 - 1/14/2023			Prior YTD Period:		1/1/2022 - 1/14/2022			

Prepared by SPD Crime Analysis Office - Monday, January 16, 2023

NOTE: SPD moved from UCR to the NIBRS reporting standard on 10/4/16 following the transition to a new RMS System. [Numbers on CompStat reports prior to this date should not be used as a comparison to those on this report.](#) Additional info on these reporting standards can be found on the FBI website: <https://ucr.fbi.gov/nibrs-overview>

This chart represents Preliminary counts of selected crime categories from Police Case Reports. Full statistical analysis to determine the confidence level of this data has not been performed. The % change columns on the preliminary counts differ from the percentage change on the NIBRS crime report, sometimes significantly. The CompStat report is designed for operational use and includes only selected NIBRS categories and coding less complex than full NIBRS rules. Official statistics for these and other NIBRS categories can be found on WASPC & FBI websites once available.



Note: On 1/8/23 boundary changes were implemented dividing the North Precinct into two (NW and NE). The Northeast Precinct BAKER Sector consists of P3 and P4; Consequently this page did not exist on printed reports prior to 1/8/23

POLICE SUMMARY - Ending: Saturday, January 14, 2023



NE - Neva-Wood District (P3)

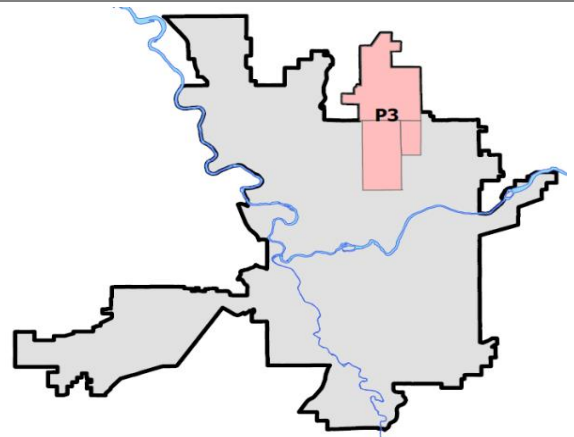
Preliminary IBR Counts

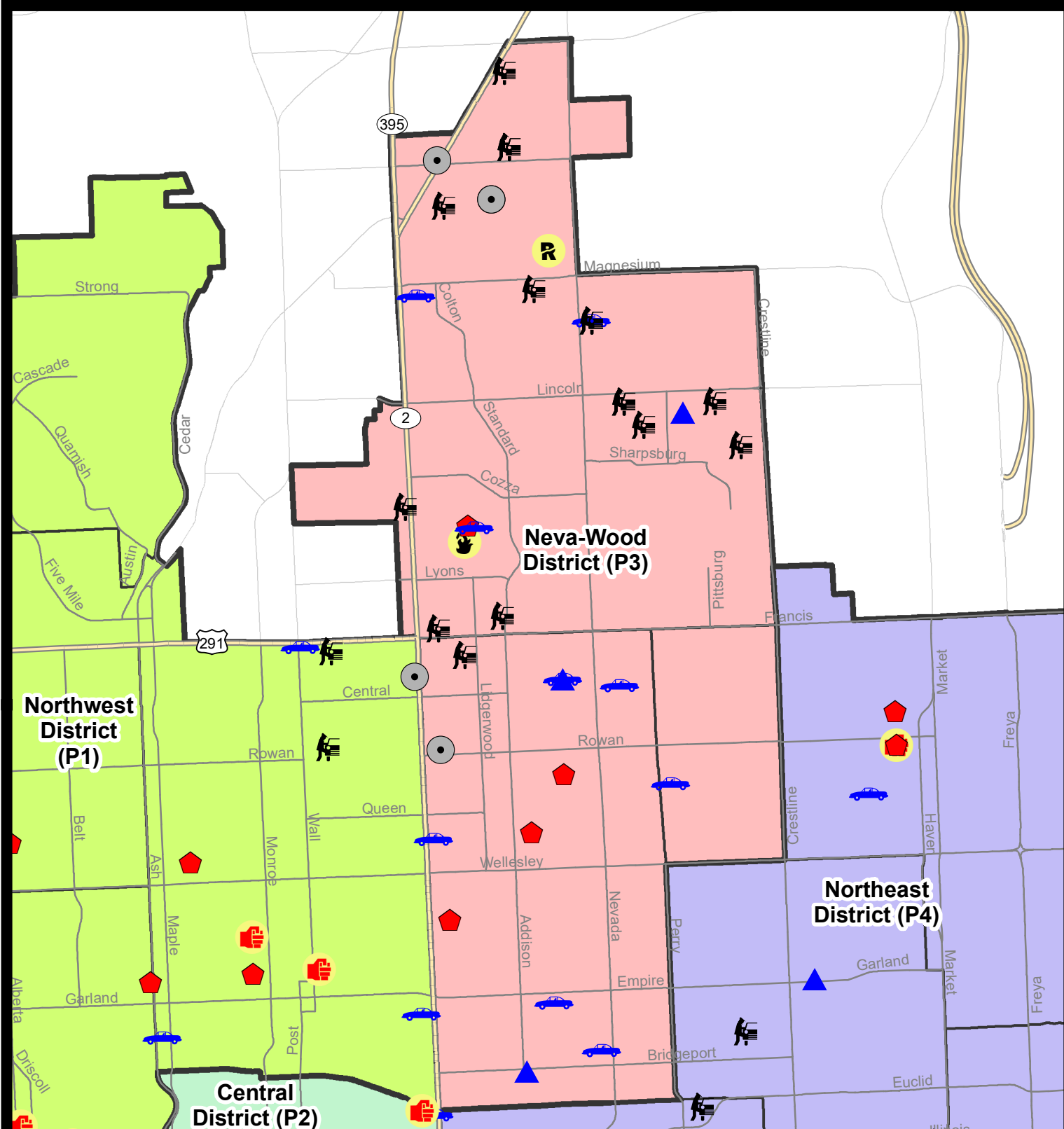
NIBRS Categories (Part 1 Selected)		7 Day Comparison			28 Day Comparison			YTD Comparison		
		Current	Prior	Percent	Current	Prior	Percent	Current	Prior	Percent
Violent	Criminal Homicide	0	0		2	0		0	0	
	Rape	1	0		1	4	-75.00%	1	1	0.00%
	Robbery - Commercial	0	0		1	1	0.00%	0	3	-100.00%
	Robbery - Person	0	0		2	1	100.00%	0	1	-100.00%
	Aggravated Assault - Non DV	0	2	-100.00%	7	6	16.67%	2	1	100.00%
	Aggravated Assault - DV	0	1	-100.00%	4	4	0.00%	1	2	-50.00%
Violent Total:		1	3	-66.67%	17	16	6.25%	4	8	-50.00%
Property	Burglary - Residential	4	4	0.00%	17	19	-10.53%	8	5	60.00%
	Burglary Garage	3	5	-40.00%	12	7	71.43%	8	2	300.00%
	Burglary Commercial	4	5	-20.00%	13	4	225.00%	9	1	800.00%
	Larceny	51	37	37.84%	178	185	-3.78%	88	95	-7.37%
	Vehicle Theft	9	13	-30.77%	39	35	11.43%	22	9	144.44%
	Arson	1	1	0.00%	2	1	100.00%	2	1	100.00%
Property Total:		72	65	10.77%	261	251	3.98%	137	113	21.24%
Preliminary Part 1 Crime Totals:		73	68	7.35%	278	267	4.12%	141	121	16.53%
Current 7 Day Period:		1/8/2023 - 1/14/2023			Prior 7 Day Period:		1/1/2023 - 1/7/2023			
Current 28 Day Period:		12/18/2022 - 1/14/2023			Prior 28 Day Period:		11/20/2022 - 12/17/2022			
Current YTD Day Period:		1/1/2023 - 1/14/2023			Prior YTD Period:		1/1/2022 - 1/14/2022			

Prepared by SPD Crime Analysis Office - Monday, January 16, 2023

NOTE: SPD moved from UCR to the NIBRS reporting standard on 10/4/16 following the transition to a new RMS System. [Numbers on CompStat reports prior to this date should not be used as a comparison to those on this report.](#) Additional info on these reporting standards can be found on the FBI website: <https://ucr.fbi.gov/nibrs-overview>

This chart represents Preliminary counts of selected crime categories from Police Case Reports. Full statistical analysis to determine the confidence level of this data has not been performed. The % change columns on the preliminary counts differ from the percentage change on the NIBRS crime report, sometimes significantly. The CompStat report is designed for operational use and includes only selected NIBRS categories and coding less complex than full NIBRS rules. Official statistics for these and other NIBRS categories can be found on WASPC & FBI websites once available.





City of Spokane
Neva-Wood District (P3)
Selected Crime Codes
2023-01-08 to 2023-01-14
 Prepared By:
 Crime Analysis Unit
 Spokane Police Department

Legend

NIBRS Events

Criminal Homicide	Rape	Robbery Commercial	Robbery Person	Burglary Commercial	Arson
Aggravated Assault	Burglary Residential	Burglary Garage	Vehicle Prowling	Vehicle Theft	

Spokane Police

*Cases Represent LERMS Crime Codes
 Points may indicate multiple events
 Note: Veh Prowl is only Larceny displayed*

For Additional Information on Incidents pertaining to an Area, Trend, or Pattern Contact Information Analysis

0 0.2 0.4 0.8 Miles

Geographic Information System

THIS IS NOT A LEGAL DOCUMENT:
 The information shown on this map is compiled from various sources and is subject to constant revision. Information shown on this map should not be used to determine the location of facilities in relationship to property lines, section lines, streets, etc.

Sunday - Saturday

1/8/2023 TO 1/14/2023

NE - Neva-Wood District (P3)



<u>A/C</u>	<u>Offense Statute</u>	<u>Address</u>	<u>Reported Date</u>	<u>Dist</u>
SPB3NL				
C	BURGLARY 2D COMMERCIAL	5500 N DIVISION ST	1/14/2023	P3
C	BURGLARY 2D GARAGE	500 E BRIDGEPORT AVE	1/9/2023	P3
C	BURGLARY 2D GARAGE	700 E BISMARCK AVE	1/12/2023	P3
C	IBR Purposes Only - Theft of Motor Vehicle Parts or Accessori	1100 E CENTRAL AVE	1/11/2023	P3
A	RESIDENTIAL BURGLARY	500 E OLYMPIC AVE	1/10/2023	P4
C	RESIDENTIAL BURGLARY	700 E SANSON AVE	1/11/2023	P4
C	RESIDENTIAL BURGLARY	0 E LONGFELLOW AVE	1/11/2023	P4
C	RETAIL THEFT WITH SPECIAL CIRCUMSTANCES 3D	5500 N DIVISION ST	1/14/2023	P4
C	TAKING MOTOR VEHICLE WITHOUT PERMISSION 1D	1100 E CENTRAL AVE	1/11/2023	P3
C	THEFT 2D FROM BUILDING	4700 N DIVISION ST	1/9/2023	
C	THEFT 3D ALL OTHER	4600 N NEVADA ST	1/14/2023	P4
C	THEFT 3D FROM BUILDING	500 E BRIDGEPORT AVE	1/9/2023	P3
C	THEFT 3D FROM MOTOR VEHICLE	6100 N COLTON ST	1/13/2023	
C	THEFT 3D SHOPLIFTING	4700 N DIVISION ST	1/11/2023	P3
C	THEFT 3D SHOPLIFTING	5500 N DIVISION ST	1/8/2023	
C	THEFT 3D SHOPLIFTING	5500 N DIVISION ST	1/11/2023	
C	THEFT 3D SHOPLIFTING	5500 N DIVISION ST	1/11/2023	
C	THEFT 3D SHOPLIFTING	5500 N DIVISION ST	1/11/2023	
C	THEFT 3D SHOPLIFTING	5500 N DIVISION ST	1/11/2023	
C	THEFT 3D SHOPLIFTING	5500 N DIVISION ST	1/13/2023	
C	THEFT 3D SHOPLIFTING	5500 N DIVISION ST	1/13/2023	
C	THEFT 3D SHOPLIFTING	5700 N DIVISION ST	1/12/2023	
C	THEFT 3D VEHICLE PARTS AND ACCESSORIES	5800 N DIVISION ST	1/13/2023	P3
C	THEFT OF A FIREARM FROM BUILDING	500 E LONGFELLOW AVE	1/14/2023	P4
C	THEFT OF MOTOR VEHICLE	600 E PROVIDENCE AVE	1/8/2023	P3
C	THEFT OF MOTOR VEHICLE	4700 N DIVISION ST	1/8/2023	P4
C	THEFT OF MOTOR VEHICLE	900 E COURTLAND AVE	1/10/2023	P4
C	THEFT OF MOTOR VEHICLE	700 E BISMARCK AVE	1/12/2023	P3
SPB3SH				
C	ARSON 2D	100 E WEDGEWOOD AVE	1/13/2023	P3
C	BURGLARY 2D COMMERCIAL	9200 N COLTON ST	1/10/2023	P3
C	BURGLARY 2D COMMERCIAL	9500 N NEWPORT HWY	1/12/2023	P2
C	BURGLARY 2D COMMERCIAL	9200 N COLTON ST	1/13/2023	P4
C	BURGLARY 2D GARAGE	1700 E LINCOLN RD	1/12/2023	P4
C	RAPE 3D		1/11/2023	P1
C	RESIDENTIAL BURGLARY	7000 N COLTON ST	1/11/2023	P4
C	RETAIL THEFT WITH SPECIAL CIRCUMSTANCES 3D	9100 N NEWPORT HWY	1/8/2023	P4
C	RETAIL THEFT WITH SPECIAL CIRCUMSTANCES 3D	9700 N NEWPORT HWY	1/11/2023	P4

For protection of victim privacy, the entire address on sexual assault crimes has been redacted.

A/C	Offense Statute	Address	Reported Date	Dist
C	THEFT 1D FROM MOTOR VEHICLE	1300 E CALKINS AVE	1/13/2023	P3
C	THEFT 2D ALL OTHER	9500 N NEWPORT HWY	1/9/2023	P3
C	THEFT 2D ALL OTHER	9200 N COLTON ST	1/12/2023	P3
C	THEFT 2D FROM MOTOR VEHICLE	1900 E HOUGHTON AVE	1/9/2023	P3
C	THEFT 2D FROM MOTOR VEHICLE	9100 N NEWPORT HWY	1/10/2023	P3
C	THEFT 2D FROM MOTOR VEHICLE	7100 N DIVISION ST	1/10/2023	P3
C	THEFT 2D FROM MOTOR VEHICLE	600 E HOLLAND AVE	1/11/2023	P3
C	THEFT 2D FROM MOTOR VEHICLE	600 E HOLLAND AVE	1/13/2023	P3
C	THEFT 2D SHOPLIFTING	6500 N NEVADA ST	1/12/2023	
C	THEFT 2D VEHICLE PARTS AND ACCESSORIES	1700 E LINCOLN RD	1/14/2023	P3
C	THEFT 3D ALL OTHER	200 E LINCOLN RD	1/11/2023	P4
C	THEFT 3D ALL OTHER	7000 N COLTON ST	1/14/2023	P3
A	THEFT 3D FROM MOTOR VEHICLE	7800 N MORTON ST	1/8/2023	P3
A	THEFT 3D FROM MOTOR VEHICLE	7800 N MORTON ST	1/8/2023	P3
C	THEFT 3D FROM MOTOR VEHICLE	600 E MAGNESIUM RD	1/8/2023	P3
C	THEFT 3D FROM MOTOR VEHICLE	0 E FRANCIS AVE	1/10/2023	P3
C	THEFT 3D FROM MOTOR VEHICLE	9900 N NEWPORT HWY	1/12/2023	P3
C	THEFT 3D FROM MOTOR VEHICLE	1700 E LINCOLN RD	1/14/2023	P3
C	THEFT 3D FROM MOTOR VEHICLE	8400 N NEVADA ST	1/14/2023	P3
C	THEFT 3D FROM MOTOR VEHICLE	8400 N NEVADA ST	1/8/2023	
C	THEFT 3D FROM MOTOR VEHICLE	6300 N ADDISON ST	1/10/2023	
C	THEFT 3D SHOPLIFTING	9700 N NEWPORT HWY	1/9/2023	P4
C	THEFT 3D SHOPLIFTING	9900 N NEWPORT HWY	1/11/2023	P3
C	THEFT 3D SHOPLIFTING	9200 N COLTON ST	1/13/2023	P3
C	THEFT 3D SHOPLIFTING	9600 N NEWPORT HWY	1/8/2023	
C	THEFT 3D SHOPLIFTING	9700 N NEWPORT HWY	1/10/2023	
C	THEFT 3D SHOPLIFTING	9100 N NEWPORT HWY	1/11/2023	
C	THEFT 3D SHOPLIFTING	7700 N DIVISION ST	1/12/2023	
C	THEFT 3D SHOPLIFTING	6500 N NEVADA ST	1/12/2023	
C	THEFT 3D SHOPLIFTING	7700 N DIVISION ST	1/13/2023	
C	THEFT 3D VEHICLE PARTS AND ACCESSORIES	0 E FRANCIS AVE	1/10/2023	P3
C	THEFT OF MOTOR VEHICLE	0 E PINE RIDGE CT	1/8/2023	P3
C	THEFT OF MOTOR VEHICLE	7000 N COLTON ST	1/9/2023	P4
A	THEFT OF MOTOR VEHICLE	8400 N NEVADA ST	1/14/2023	P3
<u>SPB3WH</u>				
C	THEFT 3D VEHICLE PARTS AND ACCESSORIES	5400 N CRESTLINE ST	1/12/2023	P3
C	THEFT OF MOTOR VEHICLE	1400 E EVERETT AVE	1/10/2023	P4

POLICE SUMMARY - Ending: Saturday, January 14, 2023



NE - Northeast District (P4)

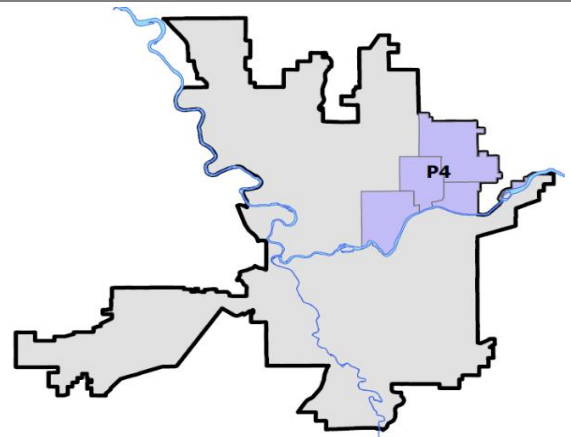
Preliminary IBR Counts

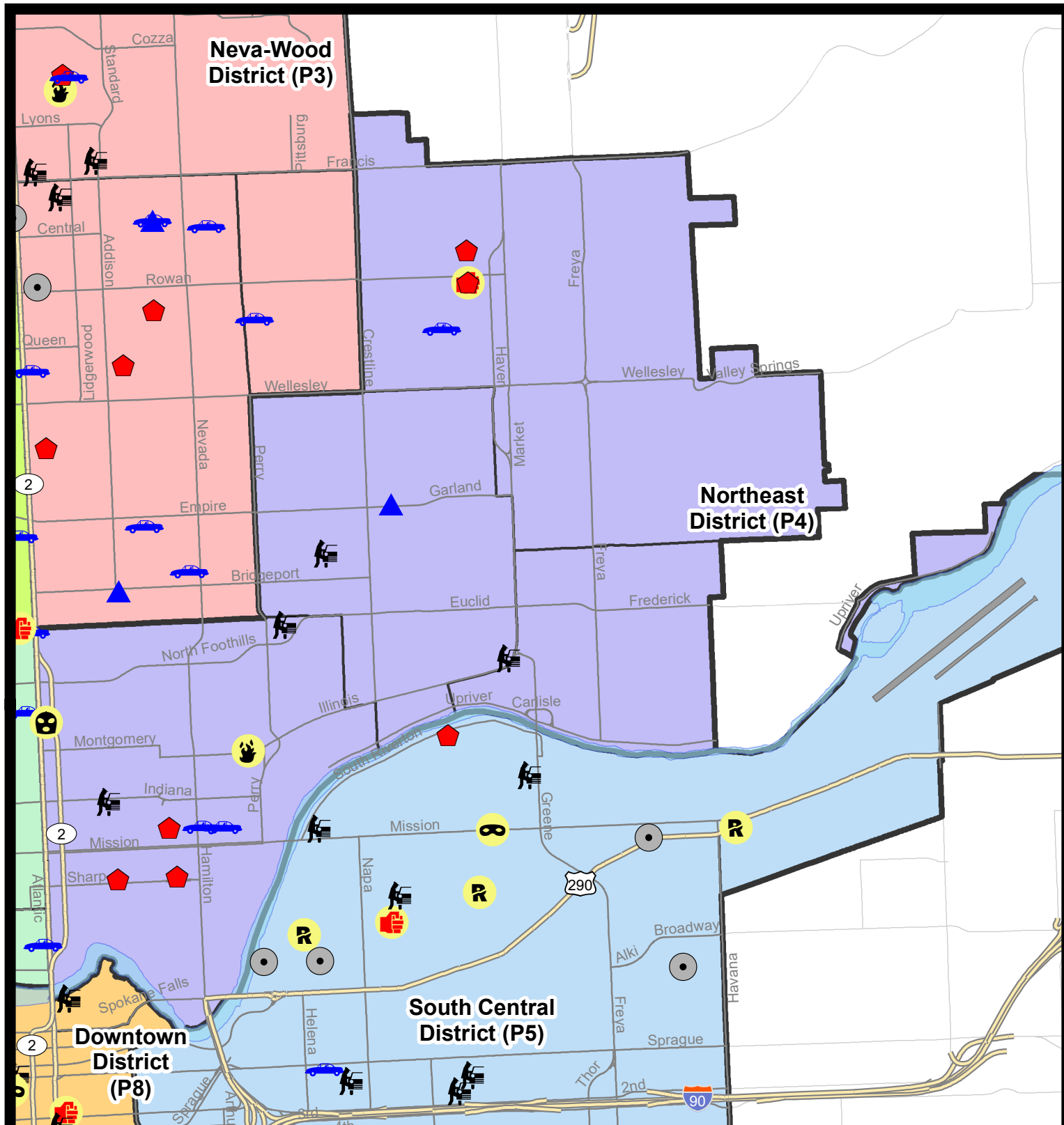
NIBRS Categories (Part 1 Selected)		7 Day Comparison			28 Day Comparison			YTD Comparison		
		Current	Prior	Percent	Current	Prior	Percent	Current	Prior	Percent
Violent	Criminal Homicide	0	0		0	0		0	0	
	Rape	0	0		1	4	-75.00%	0	2	-100.00%
	Robbery - Commercial	1	0		1	4	-75.00%	1	0	
	Robbery - Person	0	1	-100.00%	2	0		1	0	
	Aggravated Assault - Non DV	1	2	-50.00%	5	2	150.00%	3	1	200.00%
	Aggravated Assault - DV	0	3	-100.00%	5	2	150.00%	3	2	50.00%
Violent Total:		2	6	-66.67%	14	12	16.67%	8	5	60.00%
Property	Burglary - Residential	5	8	-37.50%	29	8	262.50%	13	9	44.44%
	Burglary Garage	1	3	-66.67%	4	4	0.00%	4	1	300.00%
	Burglary Commercial	0	2	-100.00%	5	2	150.00%	2	6	-66.67%
	Larceny	13	21	-38.10%	62	65	-4.62%	34	41	-17.07%
	Vehicle Theft	3	9	-66.67%	18	16	12.50%	12	10	20.00%
	Arson	1	0		2	1	100.00%	1	0	
Property Total:		23	43	-46.51%	120	96	25.00%	66	67	-1.49%
Preliminary Part 1 Crime Totals:		25	49	-48.98%	134	108	24.07%	74	72	2.78%
Current 7 Day Period:		1/8/2023 - 1/14/2023			Prior 7 Day Period:		1/1/2023 - 1/7/2023			
Current 28 Day Period:		12/18/2022 - 1/14/2023			Prior 28 Day Period:		11/20/2022 - 12/17/2022			
Current YTD Day Period:		1/1/2023 - 1/14/2023			Prior YTD Period:		1/1/2022 - 1/14/2022			

Prepared by SPD Crime Analysis Office - Monday, January 16, 2023

NOTE: SPD moved from UCR to the NIBRS reporting standard on 10/4/16 following the transition to a new RMS System. [Numbers on CompStat reports prior to this date should not be used as a comparison to those on this report.](#) Additional info on these reporting standards can be found on the FBI website: <https://ucr.fbi.gov/nibrs-overview>

This chart represents Preliminary counts of selected crime categories from Police Case Reports. Full statistical analysis to determine the confidence level of this data has not been performed. The % change columns on the preliminary counts differ from the percentage change on the NIBRS crime report, sometimes significantly. The CompStat report is designed for operational use and includes only selected NIBRS categories and coding less complex than full NIBRS rules. Official statistics for these and other NIBRS categories can be found on WASPC & FBI websites once available.





City of Spokane
Northeast District (P4)
Selected Crime Codes
2023-01-08 to 2023-01-14
 Prepared By:
 Crime Analysis Unit
 Spokane Police Department

Legend

NIBRS Events



Criminal Homicide



Rape



Robbery Commercial



Robbery Person



Aggravated Assault



Burglary Residential



Burglary Garage



Burglary Commercial



Vehicle Prowling



Vehicle Theft



Arson



Cases Represent LERMS Crime Codes
 Points may indicate multiple events
 Note: Veh Prowl is only Larceny displayed

For Additional Information on
 Incidents pertaining to an
 Area, Trend, or Pattern
 Contact Information Analysis

0 0.2 0.4 0.8 Miles



THIS IS NOT A LEGAL DOCUMENT:
 The information shown on this map is compiled
 from various sources and is subject to constant
 revision. Information shown on this map should
 not be used to determine the location of facilities
 in relationship to property lines, section lines,
 streets, etc.

Sunday - Saturday

NE - Northeast District (P4)

1/8/2023 TO 1/14/2023



<u>A/C</u>	<u>Offense Statute</u>	<u>Address</u>	<u>Reported Date</u>	<u>Dist</u>
<u>SPB4BE</u>				
C	BURGLARY 2D GARAGE	2200 E EMPIRE AVE	1/8/2023	P4
C	THEFT 2D FROM MOTOR VEHICLE	2700 N MARKET ST	1/11/2023	P4
C	THEFT 3D FROM MOTOR VEHICLE	1800 E GLASS AVE	1/9/2023	P4
C	THEFT 3D SHOPLIFTING	3900 N MARKET ST	1/13/2023	
<u>SPB4HI</u>				
C	ASSAULT 1D	5400 N REGAL ST	1/13/2023	P4
C	BURGLARY 1D FROM RESIDENCE	5600 N REGAL ST	1/9/2023	P4
C	BURGLARY 1D FROM RESIDENCE	5400 N REGAL ST	1/13/2023	P4
C	MAIL THEFT	2700 E QUEEN AVE	1/10/2023	P4
C	THEFT 2D ALL OTHER	5300 N MARKET ST	1/8/2023	
C	THEFT 3D ALL OTHER	2600 E DIAMOND AVE	1/11/2023	
C	THEFT 3D ALL OTHER	2600 E QUEEN AVE	1/12/2023	
C	THEFT OF MOTOR VEHICLE	2600 E QUEEN AVE	1/11/2023	P4
<u>SPB4LO</u>				
C	ARSON 2D	1200 E ILLINOIS AVE	1/10/2023	P4
C	RESIDENTIAL BURGLARY	700 E SHARP AVE	1/9/2023	P2
C	RESIDENTIAL BURGLARY	700 E AUGUSTA AVE	1/10/2023	P2
C	RESIDENTIAL BURGLARY	400 E SHARP AVE	1/14/2023	P4
C	ROBBERY 2D COMMERCIAL	2400 N DIVISION ST	1/12/2023	P4
C	THEFT 2D FROM BUILDING	1000 E TRENT AVE	1/11/2023	P4
C	THEFT 2D FROM BUILDING	200 E NORTH FOOTHILLS DR	1/13/2023	P4
C	THEFT 2D FROM MOTOR VEHICLE	300 E INDIANA AVE	1/11/2023	P4
C	THEFT 3D FROM MOTOR VEHICLE	3000 N HOGAN ST	1/8/2023	P4
C	THEFT 3D VEHICLE PARTS AND ACCESSORIES	700 E MONTGOMERY AVE	1/11/2023	P4
C	THEFT OF MOTOR VEHICLE	1000 E AUGUSTA AVE	1/8/2023	P4
C	THEFT OF MOTOR VEHICLE	900 E AUGUSTA AVE	1/11/2023	P3
<u>SPB4MI</u>				
C	THEFT 3D VEHICLE PARTS AND ACCESSORIES	2600 N MARKET ST	1/12/2023	P4

SPOKANE POLICE DEPARTMENT



South Precinct CHARLIE Sector

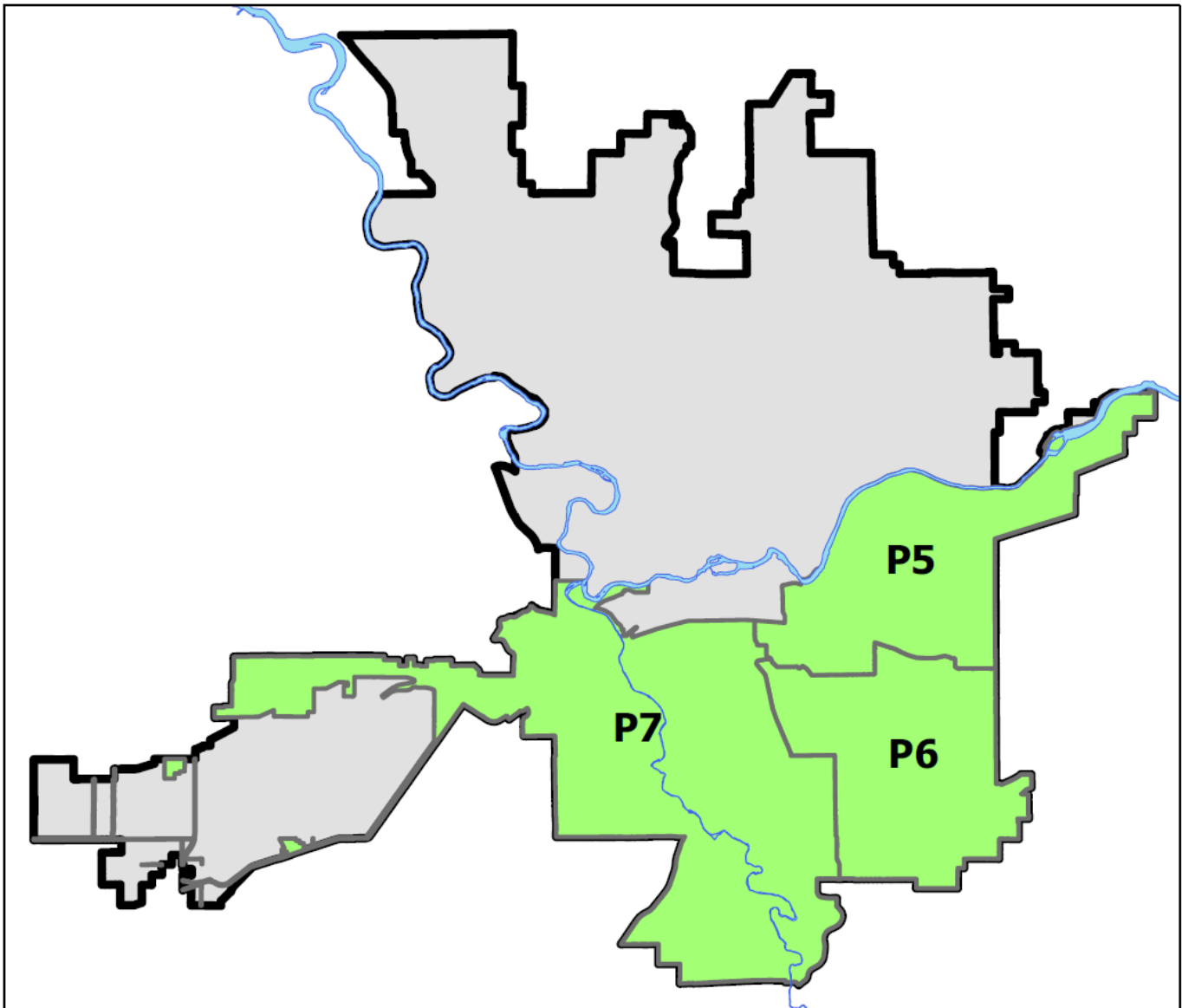
PSA Commander

Captain Matt Cowles

South Central District (P5)

Southeast District (P6)

Southwest District (P7)



POLICE SUMMARY - Ending: Saturday, January 14, 2023

SOUTH PRECINCT (P5, P6, P7) CHARLIE SECTOR



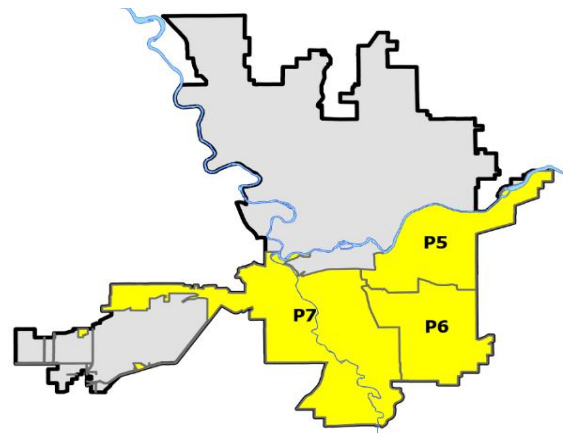
Preliminary IBR Counts

NIBRS Categories (Part 1 Selected)		7 Day Comparison			28 Day Comparison			YTD Comparison		
		Current	Prior	Percent	Current	Prior	Percent	Current	Prior	Percent
Violent	Criminal Homicide	0	0		2	1	100.00%	0	0	
	Rape	3	2	50.00%	6	5	20.00%	5	2	150.00%
	Robbery - Commercial	0	2	-100.00%	3	3	0.00%	2	0	
	Robbery - Person	1	2	-50.00%	3	2	50.00%	3	1	200.00%
	Aggravated Assault - Non DV	3	5	-40.00%	13	12	8.33%	8	6	33.33%
	Aggravated Assault - DV	1	1	0.00%	4	11	-63.64%	2	6	-66.67%
Violent Total:		8	12	-33.33%	31	34	-8.82%	20	15	33.33%
Property	Burglary - Residential	9	7	28.57%	22	17	29.41%	16	8	100.00%
	Burglary Garage	4	1	300.00%	9	10	-10.00%	5	4	25.00%
	Burglary Commercial	4	2	100.00%	10	8	25.00%	6	5	20.00%
	Larceny	60	54	11.11%	213	172	23.84%	114	91	25.27%
	Vehicle Theft	5	6	-16.67%	27	39	-30.77%	11	15	-26.67%
	Arson	0	1	-100.00%	1	1	0.00%	1	1	0.00%
Property Total:		82	71	15.49%	282	247	14.17%	153	124	23.39%
Preliminary Part 1 Crime Totals:		90	83	8.43%	313	281	11.39%	173	139	24.46%
Current 7 Day Period:		1/8/2023 - 1/14/2023			Prior 7 Day Period:		1/1/2023 - 1/7/2023			
Current 28 Day Period:		12/18/2022 - 1/14/2023			Prior 28 Day Period:		11/20/2022 - 12/17/2022			
Current YTD Day Period:		1/1/2023 - 1/14/2023			Prior YTD Period:		1/1/2022 - 1/14/2022			

Prepared by SPD Crime Analysis Office - Monday, January 16, 2023

NOTE: SPD moved from UCR to the NIBRS reporting standard on 10/4/16 following the transition to a new RMS System. [Numbers on CompStat reports prior to this date should not be used as a comparison to those on this report.](#) Additional info on these reporting standards can be found on the FBI website: <https://ucr.fbi.gov/nibrs-overview>

This chart represents Preliminary counts of selected crime categories from Police Case Reports. Full statistical analysis to determine the confidence level of this data has not been performed. The % change columns on the preliminary counts differ from the percentage change on the NIBRS crime report, sometimes significantly. The CompStat report is designed for operational use and includes only selected NIBRS categories and coding less complex than full NIBRS rules. Official statistics for these and other NIBRS categories can be found on WASPC & FBI websites once available.



Note: On 1/8/23 boundary changes incorporated portions of P7 into the Downtown Precinct (SPD8BA and SPD8PV); Consequently activity in P7 will appear lower if compared to printed CompStat reports prior to 1/8/23

POLICE SUMMARY - Ending: Saturday, January 14, 2023



SE - South Central District (P5)

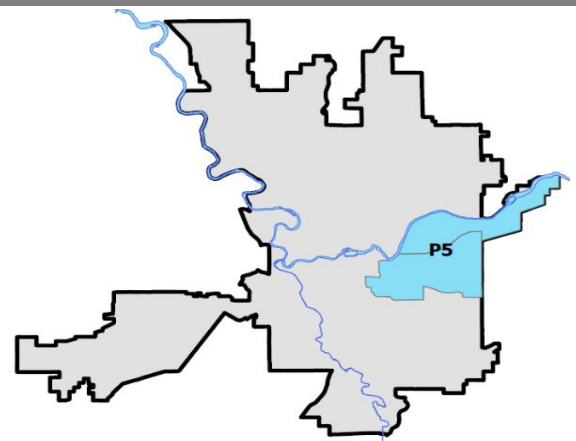
Preliminary IBR Counts

NIBRS Categories (Part 1 Selected)		7 Day Comparison			28 Day Comparison			YTD Comparison		
		Current	Prior	Percent	Current	Prior	Percent	Current	Prior	Percent
Violent	Criminal Homicide	0	0		2	0		0	0	
	Rape	3	0		3	3	0.00%	3	1	200.00%
	Robbery - Commercial	0	0		1	0		0	0	
	Robbery - Person	1	1	0.00%	2	0		2	0	
	Aggravated Assault - Non DV	2	2	0.00%	6	6	0.00%	4	3	33.33%
	Aggravated Assault - DV	0	0		1	4	-75.00%	0	4	-100.00%
Violent Total:		6	3	100.00%	15	13	15.38%	9	8	12.50%
Property	Burglary - Residential	3	3	0.00%	8	5	60.00%	6	1	500.00%
	Burglary Garage	1	0		2	4	-50.00%	1	0	
	Burglary Commercial	4	2	100.00%	9	6	50.00%	6	2	200.00%
	Larceny	26	22	18.18%	79	71	11.27%	48	28	71.43%
	Vehicle Theft	1	3	-66.67%	16	20	-20.00%	4	5	-20.00%
	Arson	0	1	-100.00%	1	1	0.00%	1	0	
Property Total:		35	31	12.90%	115	107	7.48%	66	36	83.33%
Preliminary Part 1 Crime Totals:		41	34	20.59%	130	120	8.33%	75	44	70.45%
Current 7 Day Period:		1/8/2023 - 1/14/2023			Prior 7 Day Period:		1/1/2023 - 1/7/2023			
Current 28 Day Period:		12/18/2022 - 1/14/2023			Prior 28 Day Period:		11/20/2022 - 12/17/2022			
Current YTD Day Period:		1/1/2023 - 1/14/2023			Prior YTD Period:		1/1/2022 - 1/14/2022			

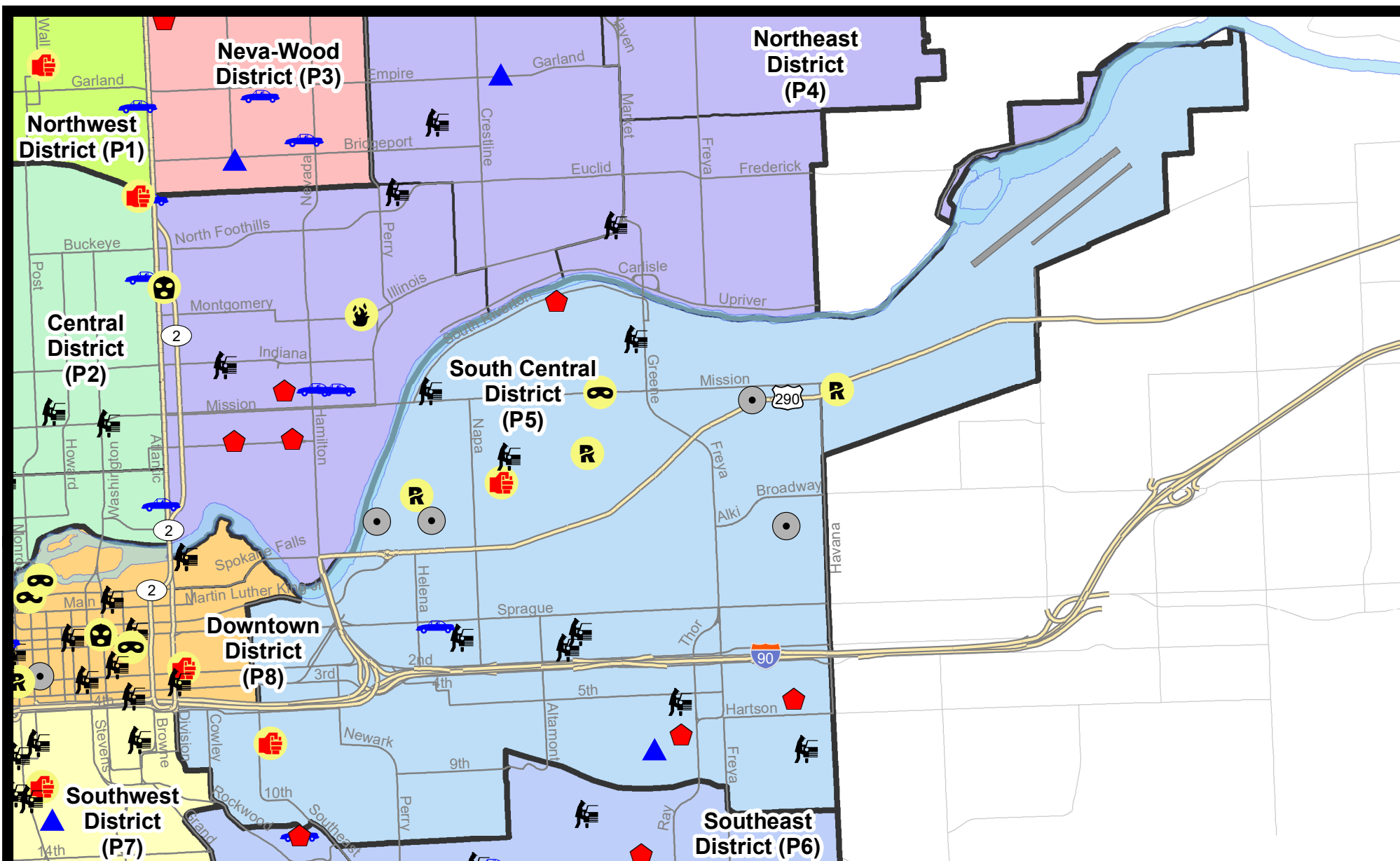
Prepared by SPD Crime Analysis Office - Monday, January 16, 2023

NOTE: SPD moved from UCR to the NIBRS reporting standard on 10/4/16 following the transition to a new RMS System. [Numbers on CompStat reports prior to this date should not be used as a comparison to those on this report.](#) Additional info on these reporting standards can be found on the FBI website: <https://ucr.fbi.gov/nibrs-overview>

This chart represents Preliminary counts of selected crime categories from Police Case Reports. Full statistical analysis to determine the confidence level of this data has not been performed. The % change columns on the preliminary counts differ from the percentage change on the NIBRS crime report, sometimes significantly. The CompStat report is designed for operational use and includes only selected NIBRS categories and coding less complex than full NIBRS rules. Official statistics for these and other NIBRS categories can be found on WASPC & FBI websites once available.



Note: On 2/10/21 a portion of the Police Block SPC5EC became part of the Downtown Precinct (SPD8EC); Consequently activity in P5 will appear lower if compared to printed CompStat reports prior to 2/10/21



City of Spokane
South Central District (P5)
Selected
Crime Types

2023-01-08 to 2023-01-14

Prepared By:
Crime Analysis Unit
Spokane Police Department

Legend

NIBRS Events



Criminal Homicide



Rape



Robbery Commercial



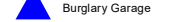
Robbery Person



Aggravated Assault



Burglary Residential



Burglary Garage



Burglary Commercial



Vehicle Prowling



Vehicle Theft



Arson

Cases Represent LERMS Crime Codes
 Points may indicate multiple events

Note: Veh Prowl is only Larceny category displayed



For Additional Information on Incidents
 pertaining to an Area, Trend, or Pattern
 Contact Information Analysis

0 0.2 0.4 0.6 0.8 1 Miles



THIS IS NOT A LEGAL DOCUMENT:
 The information shown on this map is compiled
 from various sources and is subject to constant
 revision. Information shown on this map should
 not be used to determine the location of facilities
 in relationship to property lines, section lines,
 streets, etc.

Sunday - Saturday

1/8/2023 TO 1/14/2023

SE - South Central District (P5)



<u>A/C</u>	<u>Offense Statute</u>	<u>Address</u>	<u>Reported Date</u>	<u>Dist</u>
<u>SPC5EC</u>				
C	ASSAULT 3D WEAPON OR NEGLIGENT INJURY	700 S SHERIDAN ST	1/9/2023	P6
C	BURGLARY 1D FROM RESIDENCE	700 S RALPH ST	1/12/2023	P6
C	BURGLARY 2D COMMERCIAL	4000 E ALKI AVE	1/8/2023	P6
C	BURGLARY 2D FENCED AREA	2600 E PACIFIC AVE	1/13/2023	P6
C	BURGLARY 2D GARAGE	800 S GREENE ST	1/8/2023	P5
C	RESIDENTIAL BURGLARY	4000 E 6TH AVE	1/13/2023	P6
C	THEFT 1D ALL OTHER	4100 E SPRAGUE AVE	1/11/2023	P5
C	THEFT 2D ALL OTHER	4100 E SPRAGUE AVE	1/11/2023	P5
C	THEFT 2D ALL OTHER	2600 E PACIFIC AVE	1/13/2023	P5
C	THEFT 2D ALL OTHER	4100 E SPRAGUE AVE	1/13/2023	P5
C	THEFT 2D ALL OTHER	4100 E SPRAGUE AVE	1/13/2023	P5
C	THEFT 2D ALL OTHER	400 S THOR ST	1/13/2023	P5
C	THEFT 2D FROM BUILDING	3800 E 11TH AVE	1/9/2023	P5
C	THEFT 2D FROM BUILDING	700 S RAY ST	1/11/2023	P5
C	THEFT 2D FROM MOTOR VEHICLE	500 S RALPH ST	1/13/2023	P5
C	THEFT 3D ALL OTHER	2800 E PACIFIC AVE	1/10/2023	P5
C	THEFT 3D ALL OTHER	3900 E TRENT AVE	1/13/2023	P5
C	THEFT 3D FROM MOTOR VEHICLE	1800 E 1ST AVE	1/8/2023	P5
C	THEFT 3D FROM MOTOR VEHICLE	2500 E PACIFIC AVE	1/10/2023	P5
A	THEFT 3D FROM MOTOR VEHICLE	2600 E 1ST AVE	1/13/2023	P5
C	THEFT 3D FROM MOTOR VEHICLE	4100 E 9TH AVE	1/12/2023	
C	THEFT 3D SHOPLIFTING	700 E 2ND AVE	1/9/2023	P5
C	THEFT 3D SHOPLIFTING	700 E 2ND AVE	1/11/2023	P5
C	THEFT 3D VEHICLE PARTS AND ACCESSORIES	500 S STONE ST	1/10/2023	P5
C	THEFT OF A FIREARM FROM BUILDING	700 S RALPH ST	1/12/2023	P6
C	THEFT OF MOTOR VEHICLE	0 S MADELIA ST	1/8/2023	P6
<u>SPC5GP</u>				
C	BURGLARY 2D COMMERCIAL	700 N IRON BRIDGE WAY	1/9/2023	P5
C	BURGLARY 2D COMMERCIAL	700 N MADELIA ST	1/9/2023	P6
C	BURGLARY 2D COMMERCIAL	3800 E TRENT AVE	1/11/2023	P6
C	DRIVE BY SHOOTING	2100 E CATALDO AVE	1/8/2023	P6
C	RAPE 1D		1/9/2023	P6
C	RAPE 2D		1/8/2023	P6
C	RAPE 3D		1/9/2023	P5
C	RESIDENTIAL BURGLARY	2600 E SOUTH RIVERTON AVE	1/8/2023	P6
C	ROBBERY 1D PERSON	E MISSION AVE / N REGAL ST	1/14/2023	P8
C	THEFT 2D FROM BUILDING	1600 E MALLON AVE	1/9/2023	P5
C	THEFT 2D FROM MOTOR VEHICLE	1600 E SOUTH RIVERTON AVE	1/8/2023	P5

For protection of victim privacy, the entire address on sexual assault crimes has been redacted.

A/C	Offense Statute	Address	Reported Date	Dist
C	THEFT 2D FROM MOTOR VEHICLE	2200 E DESMET AVE	1/10/2023	P5
C	THEFT 3D FROM BUILDING	4300 E TRENT AVE	1/11/2023	P5
C	THEFT 3D FROM BUILDING	4300 E TRENT AVE	1/10/2023	
C	THEFT 3D FROM MOTOR VEHICLE	3100 E BALDWIN AVE	1/11/2023	

POLICE SUMMARY - Ending: Saturday, January 14, 2023



SE - Southeast District (P6)

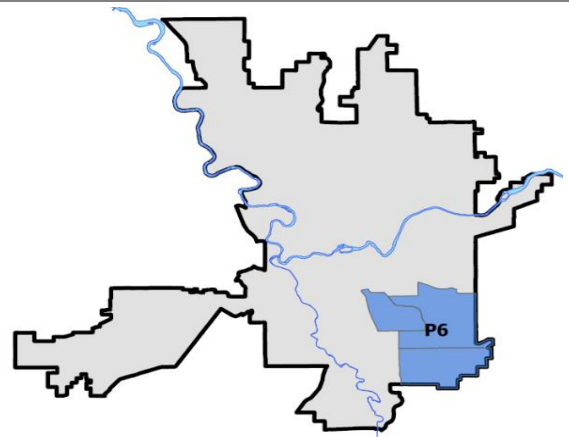
Preliminary IBR Counts

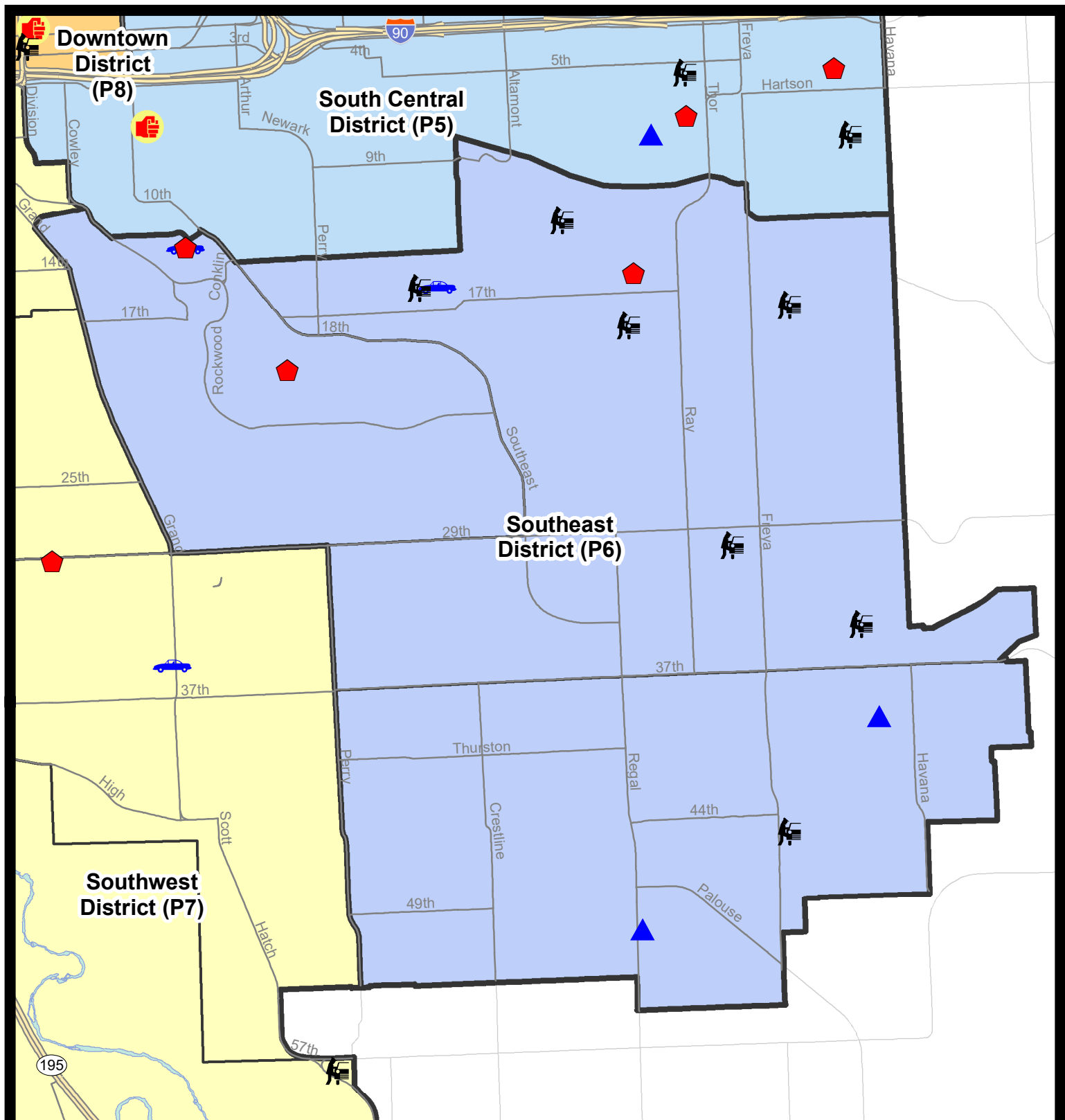
NIBRS Categories (Part 1 Selected)		7 Day Comparison			28 Day Comparison			YTD Comparison		
		Current	Prior	Percent	Current	Prior	Percent	Current	Prior	Percent
Violent	Criminal Homicide	0	0		0	0		0	0	
	Rape	0	1	-100.00%	1	0		1	0	
	Robbery - Commercial	0	0		0	3	-100.00%	0	0	
	Robbery - Person	0	1	-100.00%	1	1	0.00%	1	0	
	Aggravated Assault - Non DV	0	1	-100.00%	2	1	100.00%	1	0	
	Aggravated Assault - DV	0	0		0	1	-100.00%	0	2	-100.00%
Violent Total:		0	3	-100.00%	4	6	-33.33%	3	2	50.00%
Property	Burglary - Residential	3	3	0.00%	7	8	-12.50%	6	5	20.00%
	Burglary Garage	2	1	100.00%	3	4	-25.00%	3	3	0.00%
	Burglary Commercial	0	0		0	0		0	1	-100.00%
	Larceny	12	12	0.00%	53	38	39.47%	24	23	4.35%
	Vehicle Theft	2	0		4	10	-60.00%	2	2	0.00%
	Arson	0	0		0	0		0	1	-100.00%
Property Total:		19	16	18.75%	67	60	11.67%	35	35	0.00%
Preliminary Part 1 Crime Totals:		19	19	0.00%	71	66	7.58%	38	37	2.70%
Current 7 Day Period:		1/8/2023 - 1/14/2023			Prior 7 Day Period:		1/1/2023 - 1/7/2023			
Current 28 Day Period:		12/18/2022 - 1/14/2023			Prior 28 Day Period:		11/20/2022 - 12/17/2022			
Current YTD Day Period:		1/1/2023 - 1/14/2023			Prior YTD Period:		1/1/2022 - 1/14/2022			

Prepared by SPD Crime Analysis Office - Monday, January 16, 2023

NOTE: SPD moved from UCR to the NIBRS reporting standard on 10/4/16 following the transition to a new RMS System. [Numbers on CompStat reports prior to this date should not be used as a comparison to those on this report.](#) Additional info on these reporting standards can be found on the FBI website: <https://ucr.fbi.gov/nibrs-overview>

This chart represents Preliminary counts of selected crime categories from Police Case Reports. Full statistical analysis to determine the confidence level of this data has not been performed. The % change columns on the preliminary counts differ from the percentage change on the NIBRS crime report, sometimes significantly. The CompStat report is designed for operational use and includes only selected NIBRS categories and coding less complex than full NIBRS rules. Official statistics for these and other NIBRS categories can be found on WASPC & FBI websites once available.





City of Spokane
Southeast District (P6)
Selected Crime Codes
2023-01-08 to 2023-01-14
 Prepared By:
 Crime Analysis Unit
 Spokane Police Department

Legend

NIBRS Events



Criminal Homicide



Rape



Robbery Commercial



Robbery Person



Aggravated Assault



Burglary Residential



Burglary Garage



Burglary Commercial



Vehicle Prowling



Vehicle Theft



Arson



Cases Represent LERMS Crime Codes
 Points may indicate multiple events
 Note: Veh Prowl is only Larceny displayed

For Additional Information on
 Incidents pertaining to an
 Area, Trend, or Pattern
 Contact Information Analysis

0 0.15 0.3 0.6 Miles



THIS IS NOT A LEGAL DOCUMENT:
 The information shown on this map is compiled
 from various sources and is subject to constant
 revision. Information shown on this map should
 not be used to determine the location of facilities
 in relationship to property lines, section lines,
 streets, etc.

Sunday - Saturday

SE - Southeast District (P6)

1/8/2023 TO 1/14/2023



<u>A/C</u>	<u>Offense Statute</u>	<u>Address</u>	<u>Reported Date</u>	<u>Dist</u>
<u>SPC6LH</u>				
C	RESIDENTIAL BURGLARY	3000 E 16TH AVE	1/14/2023	P6
C	THEFT 2D FROM MOTOR VEHICLE	4100 E 35TH AVE	1/9/2023	P6
C	THEFT 2D FROM MOTOR VEHICLE	2600 E SOUTH ALTAMONT BLVD	1/9/2023	P6
A	THEFT 3D FROM MOTOR VEHICLE	3000 E 19TH AVE	1/8/2023	P6
A	THEFT 3D FROM MOTOR VEHICLE	3800 E 18TH AVE	1/9/2023	P6
C	THEFT 3D FROM MOTOR VEHICLE	3400 E 30TH AVE	1/10/2023	P6
A	THEFT 3D FROM MOTOR VEHICLE	1900 E 16TH AVE	1/12/2023	P6
C	THEFT 3D SHOPLIFTING	2900 E 29TH AVE	1/13/2023	P6
C	THEFT OF MOTOR VEHICLE	2000 E 16TH AVE	1/12/2023	P6
<u>SPC6RW</u>				
C	BURGLARY 1D FROM RESIDENCE	1200 E 20TH AVE	1/10/2023	P6
C	RESIDENTIAL BURGLARY	1300 S BALLOU RD	1/12/2023	P6
C	THEFT OF MOTOR VEHICLE	1300 S BALLOU RD	1/12/2023	P6
<u>SPC6SG</u>				
C	BURGLARY 2D GARAGE	3900 S CUBA ST	1/13/2023	P6
C	BURGLARY 2D GARAGE	5000 S REGAL ST	1/8/2023	
C	MAIL THEFT	3300 E 55TH AVE	1/12/2023	P6
C	THEFT 2D FROM MOTOR VEHICLE	4500 S FREYA ST	1/12/2023	P6
C	THEFT 3D ALL OTHER	4300 S NAPA ST	1/9/2023	
C	THEFT 3D SHOPLIFTING	4500 S REGAL ST	1/13/2023	
C	THEFT 3D VEHICLE PARTS AND ACCESSORIES	4800 S HOGAN ST	1/8/2023	P6

POLICE SUMMARY - Ending: Saturday, January 14, 2023



SW - Southwest District (P7)

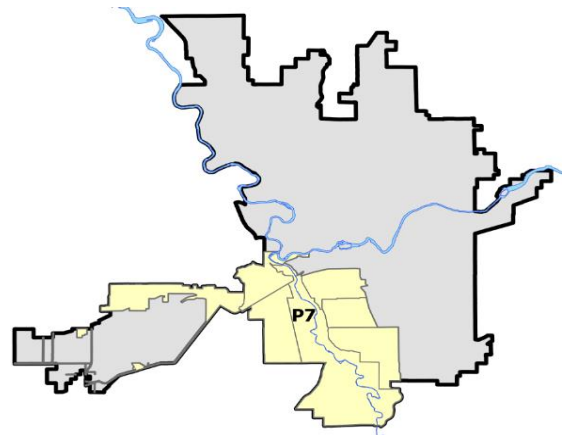
Preliminary IBR Counts

NIBRS Categories (Part 1 Selected)		7 Day Comparison			28 Day Comparison			YTD Comparison		
		Current	Prior	Percent	Current	Prior	Percent	Current	Prior	Percent
Violent	Criminal Homicide	0	0		0	1	-100.00%	0	0	
	Rape	0	1	-100.00%	2	2	0.00%	1	1	0.00%
	Robbery - Commercial	0	2	-100.00%	2	0		2	0	
	Robbery - Person	0	0		0	1	-100.00%	0	1	-100.00%
	Aggravated Assault - Non DV	1	2	-50.00%	5	5	0.00%	3	3	0.00%
	Aggravated Assault - DV	1	1	0.00%	3	6	-50.00%	2	0	
Violent Total:		2	6	-66.67%	12	15	-20.00%	8	5	60.00%
Property	Burglary - Residential	3	1	200.00%	7	4	75.00%	4	2	100.00%
	Burglary Garage	1	0		4	2	100.00%	1	1	0.00%
	Burglary Commercial	0	0		1	2	-50.00%	0	2	-100.00%
	Larceny	22	20	10.00%	81	63	28.57%	42	40	5.00%
	Vehicle Theft	2	3	-33.33%	7	9	-22.22%	5	8	-37.50%
	Arson	0	0		0	0		0	0	
Property Total:		28	24	16.67%	100	80	25.00%	52	53	-1.89%
Preliminary Part 1 Crime Totals:		30	30	0.00%	112	95	17.89%	60	58	3.45%
Current 7 Day Period:		1/8/2023 - 1/14/2023			Prior 7 Day Period:		1/1/2023 - 1/7/2023			
Current 28 Day Period:		12/18/2022 - 1/14/2023			Prior 28 Day Period:		11/20/2022 - 12/17/2022			
Current YTD Day Period:		1/1/2023 - 1/14/2023			Prior YTD Period:		1/1/2022 - 1/14/2022			

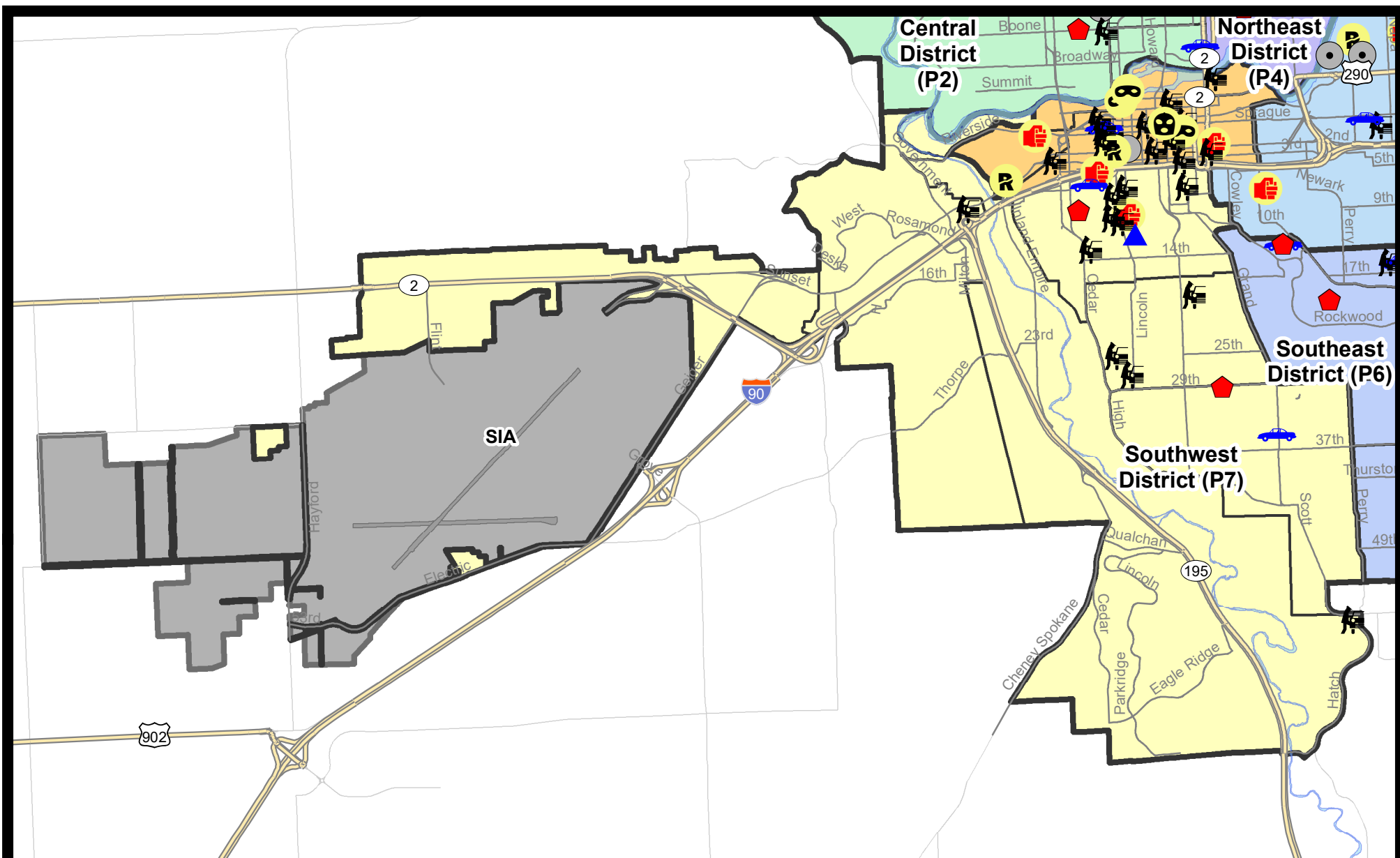
Prepared by SPD Crime Analysis Office - Monday, January 16, 2023

NOTE: SPD moved from UCR to the NIBRS reporting standard on 10/4/16 following the transition to a new RMS System. [Numbers on CompStat reports prior to this date should not be used as a comparison to those on this report.](#) Additional info on these reporting standards can be found on the FBI website: <https://ucr.fbi.gov/nibrs-overview>

This chart represents Preliminary counts of selected crime categories from Police Case Reports. Full statistical analysis to determine the confidence level of this data has not been performed. The % change columns on the preliminary counts differ from the percentage change on the NIBRS crime report, sometimes significantly. The CompStat report is designed for operational use and includes only selected NIBRS categories and coding less complex than full NIBRS rules. Official statistics for these and other NIBRS categories can be found on WASPC & FBI websites once available.



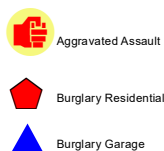

Note: On 1/8/23 boundary changes were implemented that incorporated portions of P7 into the Downtown DAVID Sector (SPD8BA SPD8PV); Consequently activity in P7 will appear lower if compared to printed CompStat reports prior to 1/8/23



City of Spokane
Southwest District (P7)
Selected
Crime Types
2023-01-08 to 2023-01-14
 Prepared By:
 Crime Analysis Unit
 Spokane Police Department

Legend

NIBRS Events



Cases Represent LERMS Crime Codes
 Points may indicate multiple events
 Note: Veh Prowl is only Larceny category displayed



For Additional Information on Incidents
 pertaining to an Area, Trend, or Pattern
 Contact Information Analysis

0 0.2 0.4 0.6 0.8 1 1.2 1.4 1.6 Miles



THIS IS NOT A LEGAL DOCUMENT:
 The information shown on this map is compiled
 from various sources and is subject to constant
 revision. Information shown on this map should
 not be used to determine the location of facilities
 in relationship to property lines, section lines,
 streets, etc.



Sunday - Saturday

SE - Southwest District (P7)

1/8/2023 TO 1/14/2023



<u>A/C</u>	<u>Offense Statute</u>	<u>Address</u>	<u>Reported Date</u>	<u>Dist</u>
<u>SPC7CH</u>				
C	ASSAULT 2D	800 S LINCOLN ST	1/11/2023	P7
C	BURGLARY 2D FENCED AREA	500 W 6TH AVE	1/13/2023	P7
C	BURGLARY 2D GARAGE	800 W CLIFF DR	1/11/2023	
C	RESIDENTIAL BURGLARY	1400 W 8TH AVE	1/8/2023	P7
C	RESIDENTIAL BURGLARY	800 S LINCOLN ST	1/11/2023	P7
C	THEFT 1D FROM BUILDING	0 E 13TH AVE	1/12/2023	
C	THEFT 1D FROM MOTOR VEHICLE	1200 S ADAMS ST	1/13/2023	P7
C	THEFT 2D FROM MOTOR VEHICLE	W 6TH AVE / S LINCOLN ST	1/13/2023	P7
C	THEFT 2D FROM MOTOR VEHICLE	600 S MCCLELLAN ST	1/9/2023	
C	THEFT 3D FROM BUILDING	800 W 5TH AVE	1/8/2023	P7
C	THEFT 3D FROM MOTOR VEHICLE	1000 W 9TH AVE	1/12/2023	P7
C	THEFT 3D VEHICLE PARTS AND ACCESSORIES	1300 W 5TH AVE	1/8/2023	P7
C	THEFT 3D VEHICLE PARTS AND ACCESSORIES	1200 W 12TH AVE	1/9/2023	P7
C	THEFT 3D VEHICLE PARTS AND ACCESSORIES	S WALNUT ST / W 5TH AVE	1/12/2023	P7
C	THEFT OF A FIREARM FROM MOTOR VEHICLE	1000 W 7TH AVE	1/11/2023	P7
C	THEFT OF A FIREARM FROM MOTOR VEHICLE	900 S MONROE ST	1/13/2023	P7
C	THEFT OF MOTOR VEHICLE	500 S ADAMS ST	1/12/2023	P7
C	VEHICULAR ASSAULT	W 4TH AVE / S JEFFERSON ST	1/11/2023	P8
<u>SPC7CS</u>				
C	RESIDENTIAL BURGLARY	0 E 29TH AVE	1/11/2023	P6
C	TAKING MOTOR VEHICLE WITHOUT PERMISSION 2D	3500 S GRAND BLVD	1/14/2023	P6
C	THEFT 2D ALL OTHER	900 E 30TH AVE	1/13/2023	P7
C	THEFT 3D ALL OTHER	700 E 43RD AVE	1/9/2023	P7
<u>SPC7GT</u>				
C	THEFT 3D FROM BUILDING	1800 S D ST	1/10/2023	
<u>SPC7LC</u>				
C	THEFT 2D FROM MOTOR VEHICLE	5700 S PERRY ST	1/12/2023	P7
<u>SPC7MC</u>				
C	THEFT 3D FROM MOTOR VEHICLE	200 W 19TH AVE	1/8/2023	P7
A	THEFT 3D FROM MOTOR VEHICLE	2700 S LINCOLN ST	1/14/2023	P7
C	THEFT 3D FROM MOTOR VEHICLE	1000 W 25TH AVE	1/12/2023	
<u>SPC7WH</u>				
C	THEFT 2D ALL OTHER	1600 S RUSTLE ST	1/10/2023	P7
C	THEFT 2D ALL OTHER	3700 W ROSAMOND AVE	1/10/2023	P7
C	THEFT 2D FROM MOTOR VEHICLE	2600 W SUNSET BLVD	1/9/2023	P7

SPOKANE POLICE DEPARTMENT

Downtown Precinct

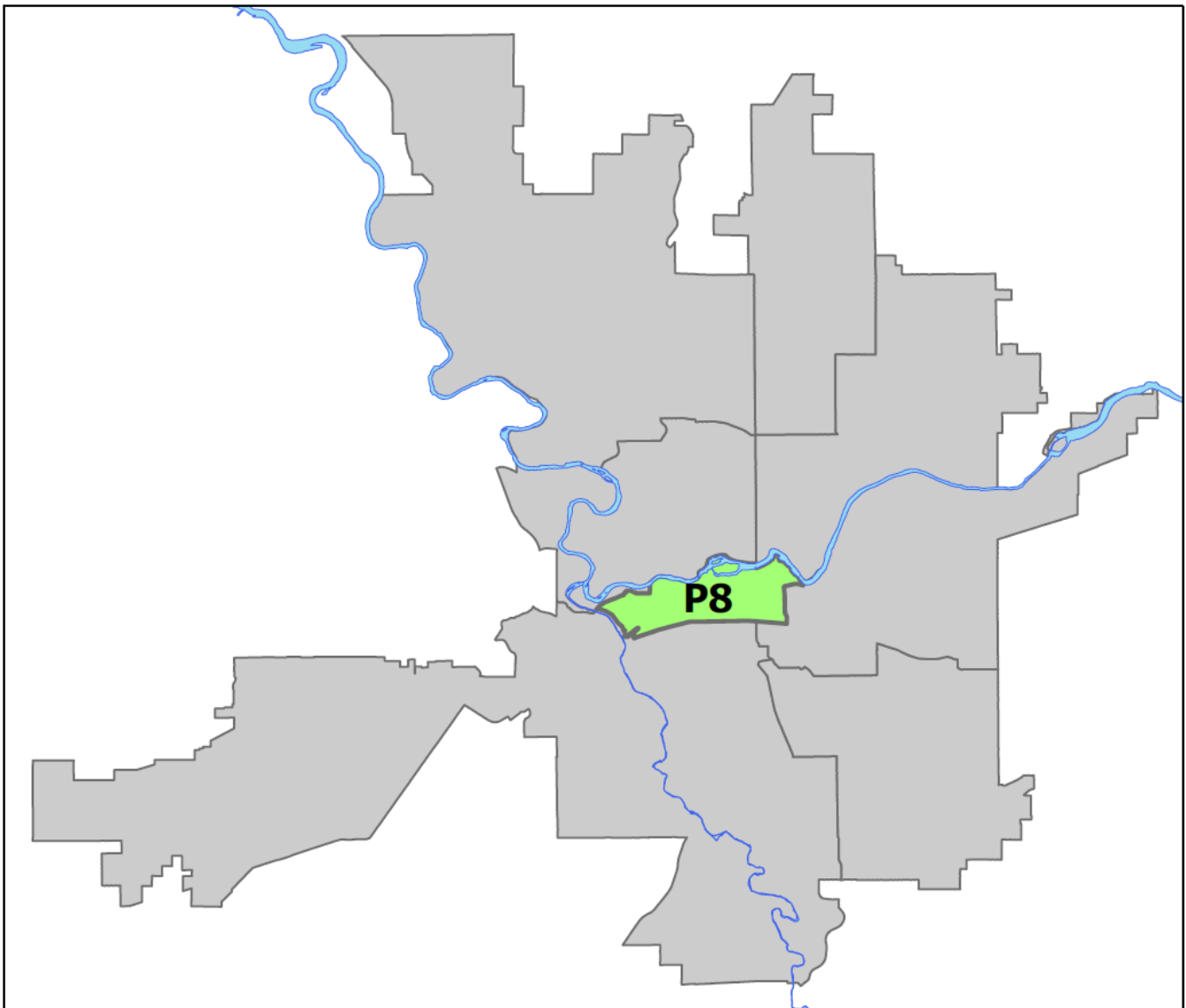
DAVID Sector



PSA Commander

Captain David Singley

Downtown District (P8)



POLICE SUMMARY - Ending: Saturday, January 14, 2023

DOWNTOWN PRECINCT (P8) DAVID SECTOR



Preliminary IBR Counts

NIBRS Categories (Part 1 Selected)		7 Day Comparison			28 Day Comparison			YTD Comparison		
		Current	Prior	Percent	Current	Prior	Percent	Current	Prior	Percent
Violent	Criminal Homicide	0	0		0	0		0	0	
	Rape	2	0		2	4	-50.00%	2	4	-50.00%
	Robbery - Commercial	1	0		2	1	100.00%	1	1	0.00%
	Robbery - Person	3	0		3	4	-25.00%	3	1	200.00%
	Aggravated Assault - Non DV	2	0		4	9	-55.56%	2	4	-50.00%
	Aggravated Assault - DV	0	1	-100.00%	3	4	-25.00%	1	1	0.00%
Violent Total:		8	1	700.00%	14	22	-36.36%	9	11	-18.18%
Property	Burglary - Residential	0	3	-100.00%	4	2	100.00%	3	2	50.00%
	Burglary Garage	0	0		0	1	-100.00%	0	0	
	Burglary Commercial	1	0		4	6	-33.33%	1	3	-66.67%
	Larceny	26	30	-13.33%	113	86	31.40%	56	70	-20.00%
	Vehicle Theft	1	2	-50.00%	5	13	-61.54%	3	8	-62.50%
	Arson	0	0		0	1	-100.00%	0	0	
Property Total:		28	35	-20.00%	126	109	15.60%	63	83	-24.10%
Preliminary Part 1 Crime Totals:		36	36	0.00%	140	131	6.87%	72	94	-23.40%
Current 7 Day Period:		1/8/2023 - 1/14/2023			Prior 7 Day Period:		1/1/2023 - 1/7/2023			
Current 28 Day Period:		12/18/2022 - 1/14/2023			Prior 28 Day Period:		11/20/2022 - 12/17/2022			
Current YTD Day Period:		1/1/2023 - 1/14/2023			Prior YTD Period:		1/1/2022 - 1/14/2022			

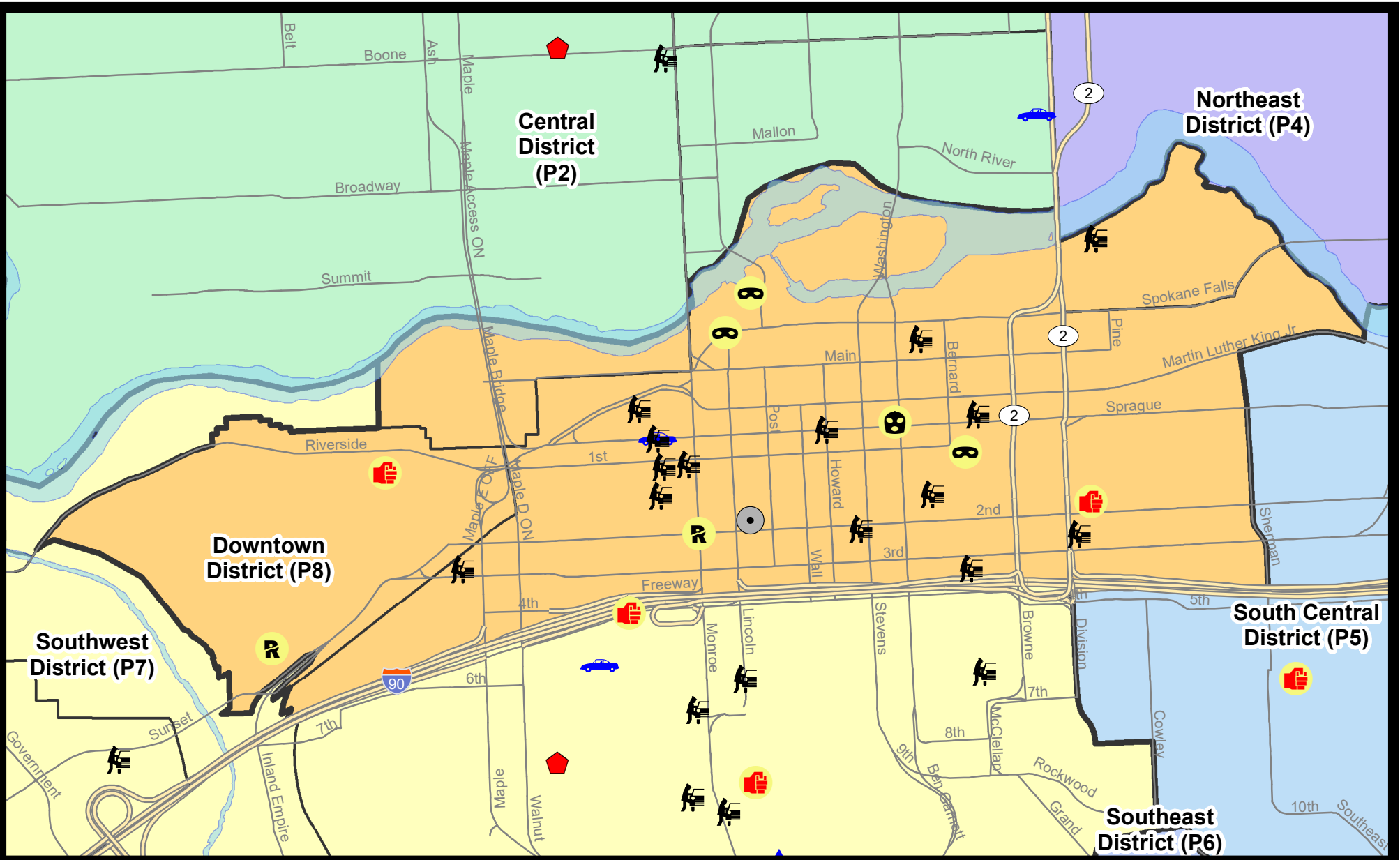
Prepared by SPD Crime Analysis Office - Monday, January 16, 2023

NOTE: SPD moved from UCR to the NIBRS reporting standard on 10/4/16 following the transition to a new RMS System. [Numbers on CompStat reports prior to this date should not be used as a comparison to those on this report.](#) Additional info on these reporting standards can be found on the FBI website: <https://ucr.fbi.gov/nibrs-overview>

This chart represents Preliminary counts of selected crime categories from Police Case Reports. Full statistical analysis to determine the confidence level of this data has not been performed. The % change columns on the preliminary counts differ from the percentage change on the NIBRS crime report, sometimes significantly. The CompStat report is designed for operational use and includes only selected NIBRS categories and coding less complex than full NIBRS rules. Official statistics for these and other NIBRS categories can be found on WASPC & FBI websites once available.



Note: On 1/8/23 boundary changes incorporated portions of P7 into the Downtown Precinct (SPD8BA and SPD8PV); Consequently activity in P8 will appear higher if compared to printed CompStat reports prior to 1/8/23



City of Spokane
Downtown District (P8)
Selected Crime Types
2023-01-08 to 2023-01-14
Prepared By:
Crime Analysis Unit
Spokane Police Department

Legend

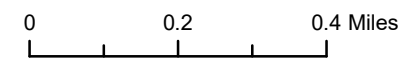
NIBRS Events

- | | | | |
|-------------------|--------------------|----------------------|---------------------|
| Criminal Homicide | Robbery Commercial | Aggravated Assault | Burglary Commercial |
| Rape | Robbery Person | Burglary Residential | Vehicle Prowling |
| | | Burglary Garage | Vehicle Theft |
| | | | Arson |

Cases Represent LERMS Crime Codes
Points may indicate multiple events
Note: Veh Prowl is only Larceny category displayed



For Additional Information on Incidents
pertaining to an Area, Trend, or Pattern
Contact Information Analysis



THIS IS NOT A LEGAL DOCUMENT:
The information shown on this map is compiled
from various sources and is subject to constant
revision. Information shown on this map should
not be used to determine the location of facilities
in relationship to property lines, section lines,
streets, etc.

Sunday - Saturday

SW - Downtown District (P8)

1/8/2023 TO 1/14/2023



<u>A/C</u>	<u>Offense Statute</u>	<u>Address</u>	<u>Reported Date</u>	<u>Dist</u>
<u>SPD8BA</u>				
C	ASSAULT 2D	1800 W 1ST AVE	1/14/2023	P7
C	RAPE 3D		1/13/2023	P7
<u>SPD8EC</u>				
C	ASSAULT 2D	100 S DIVISION ST	1/8/2023	P8
C	THEFT 2D FROM BUILDING	200 E 2ND AVE	1/12/2023	P8
C	THEFT 3D FROM MOTOR VEHICLE	200 S DIVISION ST	1/8/2023	P8
C	THEFT 3D VEHICLE PARTS AND ACCESSORIES	100 S DIVISION ST	1/14/2023	P8
<u>SPD8RS</u>				
C	BURGLARY 2D COMMERCIAL	800 W 2ND AVE	1/13/2023	P8
C	BURGLARY 2D FENCED AREA	1000 W 1ST AVE	1/12/2023	P8
A	RAPE 3D		1/13/2023	P5
C	ROBBERY 1D PERSON	300 N POST ST	1/8/2023	P1
C	ROBBERY 1D PERSON	200 W 1ST AVE	1/8/2023	P8
C	ROBBERY 1D PERSON	W SPOKANE FALLS BLVD / N LINCOLN ST	1/11/2023	P8
C	ROBBERY 2D COMMERCIAL	400 W SPRAGUE AVE	1/14/2023	P8
C	THEFT 2D ALL OTHER	0 S POST ST	1/14/2023	P8
C	THEFT 2D FROM BUILDING	100 S WASHINGTON ST	1/10/2023	P8
C	THEFT 2D FROM BUILDING	200 W 1ST AVE	1/13/2023	P8
C	THEFT 2D FROM MOTOR VEHICLE	400 N RIVERPOINT BLVD	1/11/2023	P8
C	THEFT 2D FROM MOTOR VEHICLE	1000 W 1ST AVE	1/12/2023	P8
C	THEFT 2D FROM MOTOR VEHICLE	300 W SPOKANE FALLS BLVD	1/12/2023	P8
C	THEFT 2D FROM MOTOR VEHICLE	200 W SPRAGUE AVE	1/13/2023	P8
C	THEFT 2D FROM MOTOR VEHICLE	N MADISON ST / W SPRAGUE AVE	1/13/2023	P8
C	THEFT 2D FROM MOTOR VEHICLE	0	1/13/2023	P8
C	THEFT 2D FROM MOTOR VEHICLE	500 W 2ND AVE	1/11/2023	
C	THEFT 2D SHOPLIFTING	700 W MAIN AVE	1/9/2023	P8
C	THEFT 3D ALL OTHER	500 W 2ND AVE	1/8/2023	P8
C	THEFT 3D FROM MOTOR VEHICLE	1600 W 3RD AVE	1/9/2023	P8
C	THEFT 3D FROM MOTOR VEHICLE	100 S MADISON ST	1/9/2023	P8
C	THEFT 3D FROM MOTOR VEHICLE	300 W PACIFIC AVE	1/12/2023	P8
A	THEFT 3D FROM MOTOR VEHICLE	200 W 3RD AVE	1/14/2023	P8
C	THEFT 3D FROM MOTOR VEHICLE	W SPRAGUE AVE / N HOWARD ST	1/9/2023	
C	THEFT 3D FROM MOTOR VEHICLE	400 N RIVERPOINT BLVD	1/11/2023	
C	THEFT 3D FROM MOTOR VEHICLE	1100 W RIVERSIDE AVE	1/12/2023	
C	THEFT 3D SHOPLIFTING	700 W MAIN AVE	1/9/2023	
C	THEFT 3D SHOPLIFTING	700 W MAIN AVE	1/14/2023	
C	THEFT 3D VEHICLE PARTS AND ACCESSORIES	200 W 3RD AVE	1/9/2023	P8

For protection of victim privacy, the entire address on sexual assault crimes has been redacted.

<u>A/C</u>	<u>Offense Statute</u>	<u>Address</u>	<u>Reported Date</u>	<u>Dist</u>
C	THEFT OF MOTOR VEHICLE	W SPRAGUE AVE / N MADISON ST	1/13/2023	P8

POLICE SUMMARY - Ending: Saturday, January 14, 2023



Other Jurisdiction or Unk District

Preliminary IBR Counts

NIBRS Categories (Part 1 Selected)		7 Day Comparison			28 Day Comparison			YTD Comparison		
		Current	Prior	Percent	Current	Prior	Percent	Current	Prior	Percent
Violent	Criminal Homicide	0	0		0	0		0	0	
	Rape	0	0		0	0		0	1	-100.00%
	Robbery - Commercial	0	0		0	0		0	0	
	Robbery - Person	0	1	-100.00%	1	0		1	0	
	Aggravated Assault - Non DV	0	0		0	0		0	0	
	Aggravated Assault - DV	0	0		0	0		0	1	-100.00%
Violent Total:		0	1	-100.00%	1	0		1	2	-50.00%
Property	Burglary - Residential	0	0		0	0		0	0	
	Burglary Garage	0	0		0	0		0	0	
	Burglary Commercial	0	0		0	0		0	0	
	Larceny	1	1	0.00%	4	3	33.33%	2	2	0.00%
	Vehicle Theft	0	0		0	0		0	0	
	Arson	0	0		0	0		0	0	
Property Total:		1	1	0.00%	4	3	33.33%	2	2	0.00%
Preliminary Part 1 Crime Totals:		1	2	-50.00%	5	3	66.67%	3	4	-25.00%
Current 7 Day Period:		1/8/2023 - 1/14/2023			Prior 7 Day Period:		1/1/2023 - 1/7/2023			
Current 28 Day Period:		12/18/2022 - 1/14/2023			Prior 28 Day Period:		11/20/2022 - 12/17/2022			
Current YTD Day Period:		1/1/2023 - 1/14/2023			Prior YTD Period:		1/1/2022 - 1/14/2022			

Prepared by SPD Crime Analysis Office - Monday, January 16, 2023

NOTE: SPD moved from UCR to the NIBRS reporting standard on 10/4/16 following the transition to a new RMS System. [Numbers on CompStat reports prior to this date should not be used as a comparison to those on this report.](#) Additional info on these reporting standards can be found on the FBI website: <https://ucr.fbi.gov/nibrs-overview>

This chart represents Preliminary counts of selected crime categories from Police Case Reports. Full statistical analysis to determine the confidence level of this data has not been performed. The % change columns on the preliminary counts differ from the percentage change on the NIBRS crime report, sometimes significantly. The CompStat report is designed for operational use and includes only selected NIBRS categories and coding less complex than full NIBRS rules. Official statistics for these and other NIBRS categories can be found on WASPC & FBI websites once available.

Sunday - Saturday

1/8/2023 TO 1/14/2023

Other Jurisdiction/Unk District



<u>A/C</u>	<u>Offense Statute</u>	<u>Address</u>	<u>Reported Date</u>	<u>Dist</u>
<u>SC13</u>				
C	THEFT 3D SHOPLIFTING	7900 N DIVISION ST	1/13/2023	