

# SPOKANE POLICE DEPARTMENT

## PRELIMINARY CITYWIDE **IBR** CRIME REPORT



### Preliminary IBR Counts

CHIEF OF POLICE

Craig Meidl

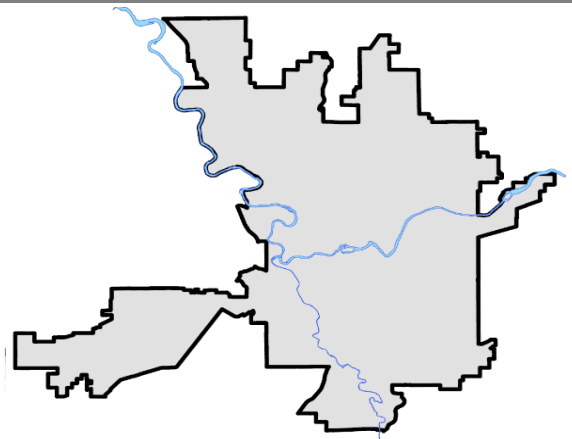
Period Ending: Saturday, January 7, 2023

NIBRS Categories (Part 1 Selected)		7 Day Comparison			28 Day Comparison			YTD Comparison		
		Current	Prior	Percent	Current	Prior	Percent	Current	Prior	Percent
<b>Violent</b>	Criminal Homicide	0	2	-100.00%	4	1	300.00%	0	0	
	Rape	2	1	100.00%	8	17	-52.94%	2	8	-75.00%
	Robbery - Commercial	2	2	0.00%	6	12	-50.00%	2	2	0.00%
	Robbery - Person	3	2	50.00%	7	8	-12.50%	3	1	200.00%
	Aggravated Assault - Non DV	9	10	-10.00%	36	31	16.13%	9	5	80.00%
	Aggravated Assault - DV	6	11	-45.45%	30	28	7.14%	6	9	-33.33%
<b>Violent Total:</b>		22	28	-21.43%	91	97	-6.19%	22	25	-12.00%
<b>Property</b>	Burglary - Residential	28	31	-9.68%	90	68	32.35%	28	13	115.38%
	Burglary Garage	9	8	12.50%	24	31	-22.58%	9	8	12.50%
	Burglary Commercial	10	7	42.86%	39	24	62.50%	10	11	-9.09%
	Larceny	158	147	7.48%	654	675	-3.11%	158	161	-1.86%
	Vehicle Theft	41	28	46.43%	124	135	-8.15%	41	31	32.26%
	Arson	2	1	100.00%	6	5	20.00%	2	0	
<b>Property Total:</b>		248	222	11.71%	937	938	-0.11%	248	224	10.71%
<b>Preliminary Part 1 Crime Totals:</b>		270	250	8.00%	1028	1035	-0.68%	270	249	8.43%
<b>Current 7 Day Period:</b>		1/1/2023 - 1/7/2023			<b>Prior 7 Day Period:</b>		12/25/2022 - 12/31/2022			
<b>Current 28 Day Period:</b>		12/11/2022 - 1/7/2023			<b>Prior 28 Day Period:</b>		11/13/2022 - 12/10/2022			
<b>Current YTD Day Period:</b>		1/1/2023 - 1/7/2023			<b>Prior YTD Period:</b>		1/1/2022 - 1/7/2022			

Prepared by SPD Crime Analysis Office - Monday, January 9, 2023

**NOTE:** SPD moved from UCR to the NIBRS reporting standard on 10/4/16 following the transition to a new RMS System. [Numbers on CompStat reports prior to this date should not be used as a comparison to those on this report.](#) Additional info on these reporting standards can be found on the FBI website: <https://ucr.fbi.gov/nibrs-overview>

This chart represents Preliminary counts of selected crime categories from Police Case Reports. Full statistical analysis to determine the confidence level of this data has not been performed. The % change columns on the preliminary counts differ from the percentage change on the NIBRS crime report, sometimes significantly. The CompStat report is designed for operational use and includes only selected NIBRS categories and coding less complex than full NIBRS rules. Official statistics for these and other NIBRS categories can be found on WASPC & FBI websites once available.



# SPOKANE POLICE DEPARTMENT

## Northwest Precinct

## ADAM Sector



### PSA Commander

Captain Tom Hendren

Northwest District (P1)

Central District (P2)



POLICE SUMMARY - Ending: Saturday, January 7, 2023

## NORTHWEST PRECINCT (P1, P2) ADAM SECTOR



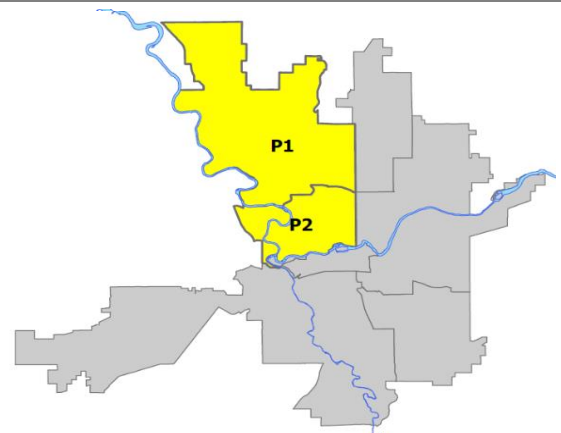
### Preliminary IBR Counts

NIBRS Categories (Part 1 Selected)		7 Day Comparison			28 Day Comparison			YTD Comparison		
		Current	Prior	Percent	Current	Prior	Percent	Current	Prior	Percent
<b>Violent</b>	Criminal Homicide	0	0		0	0		0	0	
	Rape	0	1	-100.00%	2	2	0.00%	0	0	
	Robbery - Commercial	0	0		0	2	-100.00%	0	1	-100.00%
	Robbery - Person	1	0		1	1	0.00%	1	0	
	Aggravated Assault - Non DV	3	3	0.00%	6	4	50.00%	3	2	50.00%
	Aggravated Assault - DV	0	4	-100.00%	10	9	11.11%	0	2	-100.00%
<b>Violent Total:</b>		4	8	-50.00%	19	18	5.56%	4	5	-20.00%
<b>Property</b>	Burglary - Residential	8	8	0.00%	24	21	14.29%	8	4	100.00%
	Burglary Garage	0	1	-100.00%	3	7	-57.14%	0	5	-100.00%
	Burglary Commercial	1	2	-50.00%	5	3	66.67%	1	3	-66.67%
	Larceny	22	21	4.76%	114	147	-22.45%	22	23	-4.35%
	Vehicle Theft	12	4	200.00%	30	32	-6.25%	12	5	140.00%
	Arson	0	0		1	1	0.00%	0	0	
<b>Property Total:</b>		43	36	19.44%	177	211	-16.11%	43	40	7.50%
<b>Preliminary Part 1 Crime Totals:</b>		47	44	6.82%	196	229	-14.41%	47	45	4.44%
<b>Current 7 Day Period:</b>		1/1/2023 - 1/7/2023			<b>Prior 7 Day Period:</b>		12/25/2022 - 12/31/2022			
<b>Current 28 Day Period:</b>		12/11/2022 - 1/7/2023			<b>Prior 28 Day Period:</b>		11/13/2022 - 12/10/2022			
<b>Current YTD Day Period:</b>		1/1/2023 - 1/7/2023			<b>Prior YTD Period:</b>		1/1/2022 - 1/7/2022			

Prepared by SPD Crime Analysis Office - Monday, January 9, 2023

**NOTE:** SPD moved from UCR to the NIBRS reporting standard on 10/4/16 following the transition to a new RMS System. [Numbers on CompStat reports prior to this date should not be used as a comparison to those on this report.](#) Additional info on these reporting standards can be found on the FBI website: <https://ucr.fbi.gov/nibrs-overview>

This chart represents Preliminary counts of selected crime categories from Police Case Reports. Full statistical analysis to determine the confidence level of this data has not been performed. The % change columns on the preliminary counts differ from the percentage change on the NIBRS crime report, sometimes significantly. The CompStat report is designed for operational use and includes only selected NIBRS categories and coding less complex than full NIBRS rules. Official statistics for these and other NIBRS categories can be found on WASPC & FBI websites once available.



Note: On 1/8/23 boundary changes were implemented dividing the North Precinct into two (NW and NE). The Northwest Precinct ADAM Sector consists of P1 and P2; Consequently this page did not exist on printed reports prior to 1/8/23

POLICE SUMMARY - Ending: Saturday, January 7, 2023



## NW - Northwest District (P1)

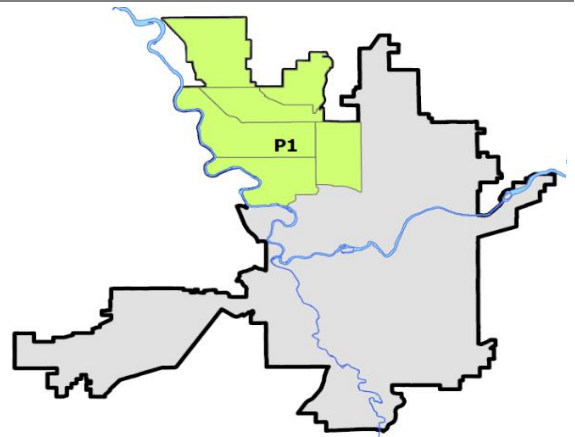
### Preliminary IBR Counts

NIBRS Categories (Part 1 Selected)		7 Day Comparison			28 Day Comparison			YTD Comparison		
		Current	Prior	Percent	Current	Prior	Percent	Current	Prior	Percent
<b>Violent</b>	Criminal Homicide	0	0		0	0		0	0	
	Rape	0	0		1	0		0	0	
	Robbery - Commercial	0	0		0	1	-100.00%	0	1	-100.00%
	Robbery - Person	1	0		1	0		1	0	
	Aggravated Assault - Non DV	1	3	-66.67%	4	3	33.33%	1	0	
	Aggravated Assault - DV	0	2	-100.00%	5	7	-28.57%	0	0	
<b>Violent Total:</b>		2	5	-60.00%	11	11	0.00%	2	1	100.00%
<b>Property</b>	Burglary - Residential	6	5	20.00%	16	11	45.45%	6	3	100.00%
	Burglary Garage	0	1	-100.00%	2	3	-33.33%	0	3	-100.00%
	Burglary Commercial	1	1	0.00%	2	0		1	1	0.00%
	Larceny	12	9	33.33%	61	62	-1.61%	12	11	9.09%
	Vehicle Theft	4	2	100.00%	11	16	-31.25%	4	3	33.33%
	Arson	0	0		0	0		0	0	
<b>Property Total:</b>		23	18	27.78%	92	92	0.00%	23	21	9.52%
<b>Preliminary Part 1 Crime Totals:</b>		25	23	8.70%	103	103	0.00%	25	22	13.64%
<b>Current 7 Day Period:</b>		1/1/2023 - 1/7/2023			<b>Prior 7 Day Period:</b>		12/25/2022 - 12/31/2022			
<b>Current 28 Day Period:</b>		12/11/2022 - 1/7/2023			<b>Prior 28 Day Period:</b>		11/13/2022 - 12/10/2022			
<b>Current YTD Day Period:</b>		1/1/2023 - 1/7/2023			<b>Prior YTD Period:</b>		1/1/2022 - 1/7/2022			

Prepared by SPD Crime Analysis Office - Monday, January 9, 2023

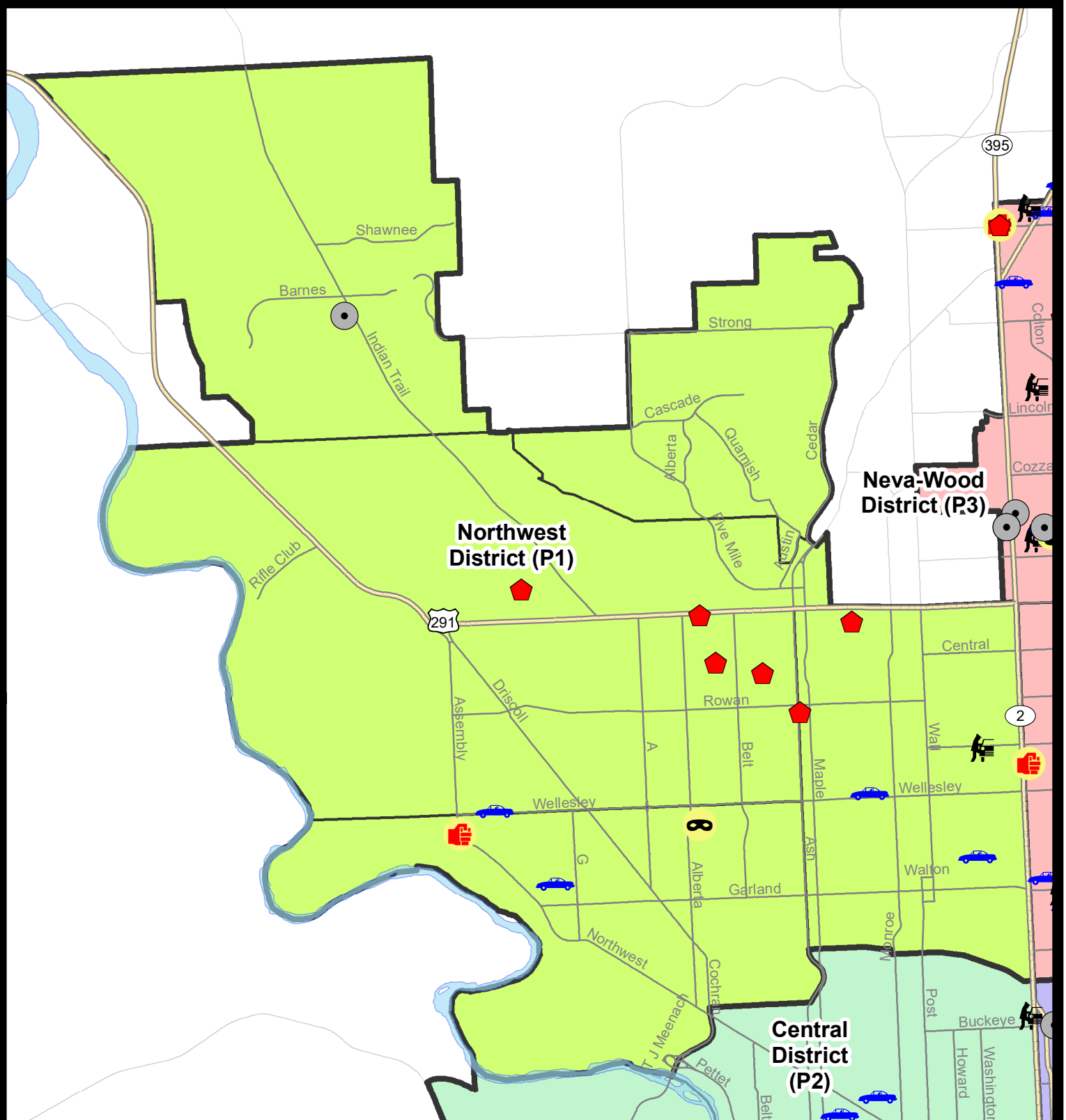
**NOTE:** SPD moved from UCR to the NIBRS reporting standard on 10/4/16 following the transition to a new RMS System. [Numbers on CompStat reports prior to this date should not be used as a comparison to those on this report.](#) Additional info on these reporting standards can be found on the FBI website: <https://ucr.fbi.gov/nibrs-overview>

This chart represents Preliminary counts of selected crime categories from Police Case Reports. Full statistical analysis to determine the confidence level of this data has not been performed. The % change columns on the preliminary counts differ from the percentage change on the NIBRS crime report, sometimes significantly. The CompStat report is designed for operational use and includes only selected NIBRS categories and coding less complex than full NIBRS rules. Official statistics for these and other NIBRS categories can be found on WASPC & FBI websites once available.



Note: On 1/8/23 a boundary change to P1 added a portion of the prior area to P2 (SPA2EG); Consequently activity in P1 will appear a bit lower if compared to printed CompStat reports prior to 1/8/23






**City of Spokane**  
**Northwest District (P1)**  
**Selected Crime Codes**  
**2023-01-01 to 2023-01-07**  
 Prepared By:  
 Crime Analysis Unit  
 Spokane Police Department

**Legend**


NIBRS Events	Robbery Person	Burglary Commercial
Criminal Homicide	Aggravated Assault	Vehicle Prowling
Rape	Burglary Residential	Vehicle Theft
Robbery Commercial	Burglary Garage	Arson

*Cases Represent LERMS Crime Codes  
 Points may indicate multiple events  
 Note: Veh Prowl is only Larceny displayed*

*For Additional Information on Incidents pertaining to an Area, Trend, or Pattern Contact Information Analysis*





0 0.25 0.5 1 Miles



Geographic Information System

THIS IS NOT A LEGAL DOCUMENT:  
 The information shown on this map is compiled from various sources and is subject to constant revision. Information shown on this map should not be used to determine the location of facilities in relationship to property lines, section lines, streets, etc.

Sunday - Saturday

1/1/2023 TO 1/7/2023

NW - Northwest District (P1)



<u>A/C</u>	<u>Offense Statute</u>	<u>Address</u>	<u>Reported Date</u>	<u>Dist</u>
<b><u>SPA1AD</u></b>				
C	ASSAULT 2D	N ASSEMBLY ST / W NORTHWEST BLVD	1/5/2023	P1
C	MAIL THEFT	2400 W GARLAND AVE	1/5/2023	P1
C	ROBBERY 2D PERSON	2500 W WELLESLEY AVE	1/6/2023	P3
C	THEFT 3D VEHICLE PARTS AND ACCESSORIES	2600 W GRACE AVE	1/6/2023	
C	THEFT 3D VEHICLE PARTS AND ACCESSORIES	2800 W EUCLID AVE	1/7/2023	
C	THEFT OF MOTOR VEHICLE	3600 W LACROSSE AVE	1/3/2023	P1
<b><u>SPA1BS</u></b>				
C	BURGLARY 1D FROM RESIDENCE	6600 N MOORE ST	1/5/2023	P1
<b><u>SPA1IT</u></b>				
C	BURGLARY 2D COMMERCIAL	8900 N INDIAN TRAIL RD	1/5/2023	P1
C	THEFT 2D FROM BUILDING	4600 W LOWELL AVE	1/6/2023	
<b><u>SPA1NH</u></b>				
C	MAIL THEFT	1600 W KIERNAN AVE	1/4/2023	P1
C	RESIDENTIAL BURGLARY	5400 N ASH ST	1/1/2023	P1
C	RESIDENTIAL BURGLARY	1200 W DECATUR AVE	1/5/2023	P4
C	THEFT 3D ALL OTHER	5400 N ADAMS ST	1/3/2023	
C	THEFT 3D FROM BUILDING	1600 W ROWAN AVE	1/4/2023	P1
C	THEFT 3D FROM BUILDING	1200 W DECATUR AVE	1/5/2023	P4
C	THEFT 3D FROM MOTOR VEHICLE	300 W QUEEN AVE	1/3/2023	
C	THEFT 3D SHOPLIFTING	4500 N DIVISION ST	1/5/2023	P1
C	THEFT OF MOTOR VEHICLE	4100 N WHITEHOUSE ST	1/3/2023	P1
C	THEFT OF MOTOR VEHICLE	4700 N JEFFERSON ST	1/7/2023	P1
<b><u>SPA1NW</u></b>				
C	RESIDENTIAL BURGLARY	5700 N CANNON ST	1/2/2023	P1
C	RESIDENTIAL BURGLARY	2300 W CENTRAL AVE	1/5/2023	P1
C	RESIDENTIAL BURGLARY	2400 W FRANCIS AVE	1/5/2023	P1
C	THEFT 2D ALL OTHER	6600 N NINE MILE RD	1/3/2023	
C	THEFT 3D VEHICLE PARTS AND ACCESSORIES	5000 N ALLEN PL	1/7/2023	P1
C	THEFT OF MOTOR VEHICLE	4000 W WELLESLEY AVE	1/5/2023	P1

POLICE SUMMARY - Ending: Saturday, January 7, 2023



## NW - North Central District (P2)

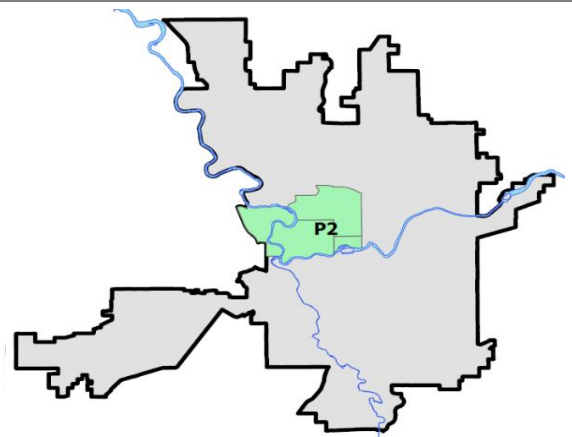
### Preliminary IBR Counts

NIBRS Categories (Part 1 Selected)		7 Day Comparison			28 Day Comparison			YTD Comparison		
		Current	Prior	Percent	Current	Prior	Percent	Current	Prior	Percent
<b>Violent</b>	Criminal Homicide	0	0		0	0		0	0	
	Rape	0	1	-100.00%	1	2	-50.00%	0	0	
	Robbery - Commercial	0	0		0	1	-100.00%	0	0	
	Robbery - Person	0	0		0	1	-100.00%	0	0	
	Aggravated Assault - Non DV	2	0		2	1	100.00%	2	2	0.00%
	Aggravated Assault - DV	0	2	-100.00%	5	2	150.00%	0	2	-100.00%
<b>Violent Total:</b>		2	3	-33.33%	8	7	14.29%	2	4	-50.00%
<b>Property</b>	Burglary - Residential	2	3	-33.33%	8	10	-20.00%	2	1	100.00%
	Burglary Garage	0	0		1	4	-75.00%	0	2	-100.00%
	Burglary Commercial	0	1	-100.00%	3	3	0.00%	0	2	-100.00%
	Larceny	10	12	-16.67%	53	85	-37.65%	10	12	-16.67%
	Vehicle Theft	8	2	300.00%	19	16	18.75%	8	2	300.00%
	Arson	0	0		1	1	0.00%	0	0	
<b>Property Total:</b>		20	18	11.11%	85	119	-28.57%	20	19	5.26%
<b>Preliminary Part 1 Crime Totals:</b>		22	21	4.76%	93	126	-26.19%	22	23	-4.35%
<b>Current 7 Day Period:</b>		1/1/2023 - 1/7/2023			<b>Prior 7 Day Period:</b>		12/25/2022 - 12/31/2022			
<b>Current 28 Day Period:</b>		12/11/2022 - 1/7/2023			<b>Prior 28 Day Period:</b>		11/13/2022 - 12/10/2022			
<b>Current YTD Day Period:</b>		1/1/2023 - 1/7/2023			<b>Prior YTD Period:</b>		1/1/2022 - 1/7/2022			

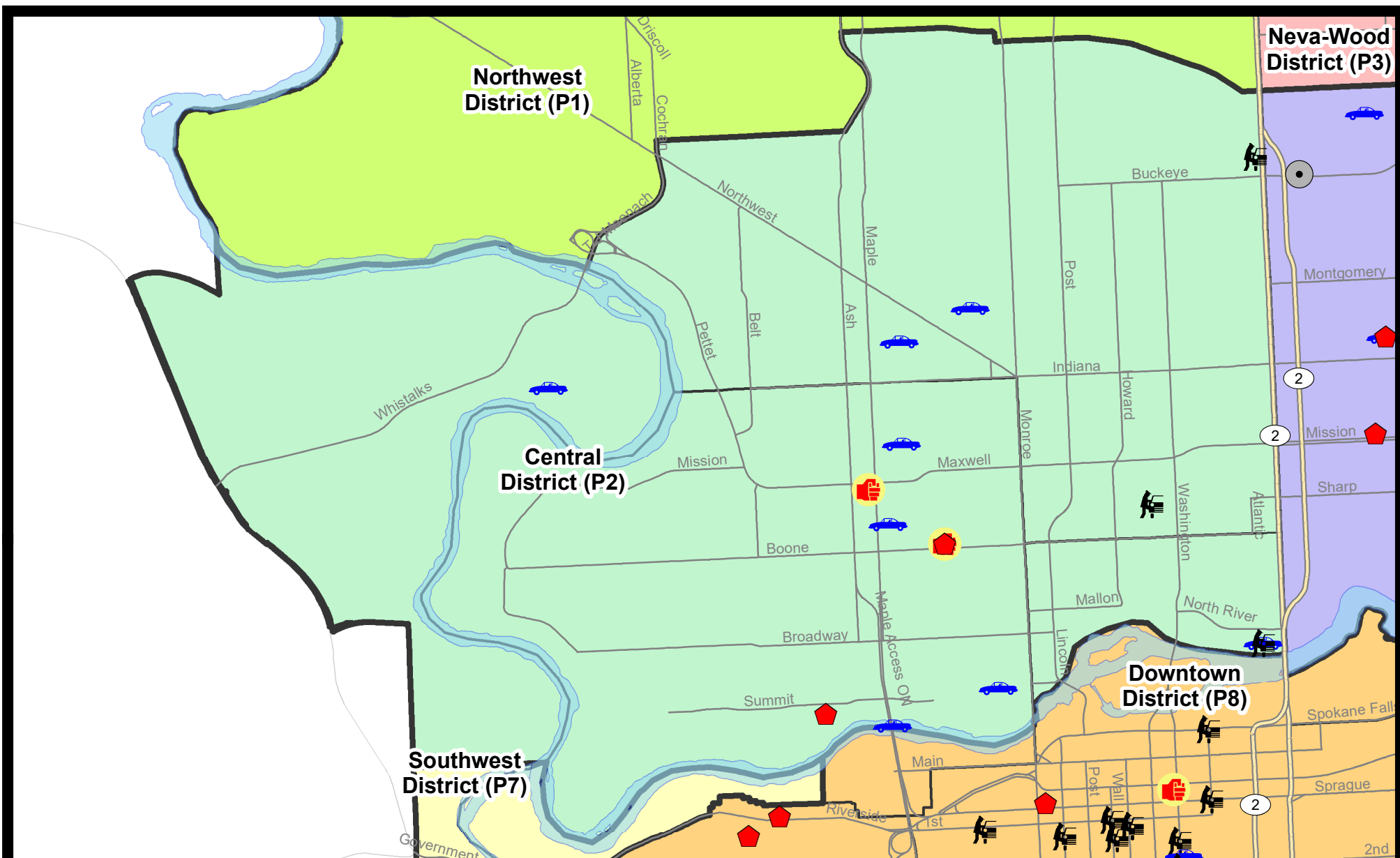
Prepared by SPD Crime Analysis Office - Monday, January 9, 2023


**NOTE:** SPD moved from UCR to the NIBRS reporting standard on 10/4/16 following the transition to a new RMS System. [Numbers on CompStat reports prior to this date should not be used as a comparison to those on this report.](#) Additional info on these reporting standards can be found on the FBI website: <https://ucr.fbi.gov/nibrs-overview>

This chart represents Preliminary counts of selected crime categories from Police Case Reports. Full statistical analysis to determine the confidence level of this data has not been performed. The % change columns on the preliminary counts differ from the percentage change on the NIBRS crime report, sometimes significantly. The CompStat report is designed for operational use and includes only selected NIBRS categories and coding less complex than full NIBRS rules. Official statistics for these and other NIBRS categories can be found on WASPC & FBI websites once available.



Note: On 1/8/23 a boundary change to P2 added a portion of the P1 area into P2 (SPA2EG); Consequently activity in P2 will appear a bit higher if compared to printed CompStat reports prior to 1/8/23






**City of Spokane**  
**Central District (P2)**  
**Selected Crime Types**  
**2023-01-01 to 2023-01-07**  
 Prepared By:  
 Crime Analysis Unit  
 Spokane Police Department

**Legend**

**NIBRS Events**

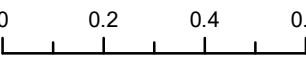

 Criminal Homicide	 Robbery Commercial	 Aggravated Assault	 Burglary Commercial
 Rape	 Robbery Person	 Burglary Residential	 Vehicle Prowling
		 Burglary Garage	 Vehicle Theft
			 Arson

Cases Represent LERMS Crime Codes  
 Points may indicate multiple events  
 Note: Veh Prowl is only Larceny category displayed




**For Additional Information on Incidents pertaining to an Area, Trend, or Pattern Contact Information Analysis**


0 0.2 0.4 0.6 Miles

Geographic Information System



THIS IS NOT A LEGAL DOCUMENT:  
The information shown on this map is compiled from various sources and is subject to constant revision. Information shown on this map should not be used to determine the location of facilities in relationship to property lines, section lines, streets, etc.



Sunday - Saturday

NW - Central District (P2)

1/1/2023 TO 1/7/2023



<b><u>A/C</u></b>	<b><u>Offense Statute</u></b>	<b><u>Address</u></b>	<b><u>Reported Date</u></b>	<b><u>Dist</u></b>
<b><u>SPA2EG</u></b>				
C	THEFT 2D FROM MOTOR VEHICLE	2700 N DIVISION ST	1/3/2023	P2
C	THEFT 3D ALL OTHER	1200 W KNOX AVE	1/7/2023	P2
C	THEFT 3D ALL OTHER	800 W MAXWELL AVE	1/3/2023	
C	THEFT 3D ALL OTHER	1400 W KNOX AVE	1/3/2023	
C	THEFT 3D FROM MOTOR VEHICLE	400 W SHARP AVE	1/4/2023	
C	THEFT OF MOTOR VEHICLE	1400 W KNOX AVE	1/3/2023	P1
A	THEFT OF MOTOR VEHICLE	1100 W MANSFIELD AVE	1/4/2023	P1
<b><u>SPA2RS</u></b>				
C	THEFT 3D ALL OTHER	900 N WASHINGTON ST	1/1/2023	
C	THEFT 3D FROM MOTOR VEHICLE	100 W NORTH RIVER DR	1/6/2023	
C	THEFT OF MOTOR VEHICLE	100 W NORTH RIVER DR	1/3/2023	P1
<b><u>SPA2WC</u></b>				
C	ASSAULT 2D	1300 W BOONE AVE	1/3/2023	P1
C	ASSAULT 2D	1400 N MAPLE ST	1/6/2023	P1
C	RESIDENTIAL BURGLARY	1800 W CENTENNIAL WAY	1/4/2023	P1
C	RESIDENTIAL BURGLARY	1300 W BOONE AVE	1/7/2023	P2
C	THEFT 2D VEHICLE PARTS AND ACCESSORIES	1300 N HOLLIS ST	1/7/2023	P2
C	THEFT OF MOTOR VEHICLE	500 N JEFFERSON LN	1/1/2023	P1
C	THEFT OF MOTOR VEHICLE	300 N MAPLE BRIDGE ST	1/3/2023	P7
C	THEFT OF MOTOR VEHICLE	1500 W SHARP AVE	1/3/2023	P2
C	THEFT OF MOTOR VEHICLE	1400 W SPOFFORD AVE	1/7/2023	P1
<b><u>SPA2WH</u></b>				
C	THEFT 2D FROM BUILDING	3400 W WHISTALKS WAY	1/6/2023	P2
C	THEFT 2D FROM BUILDING	4100 W WHISTALKS WAY	1/3/2023	
C	THEFT OF MOTOR VEHICLE	1900 N HOLY NAMES CT	1/4/2023	P7

# SPOKANE POLICE DEPARTMENT

## Northeast Precinct

## BAKER Sector



### PSA Commander

Captain Mark Griffiths

NevaWood District (P3)

Northeast District (P4)



POLICE SUMMARY - Ending: Saturday, January 7, 2023

## NORTHEAST PRECINCT (P3, P4) BAKER SECTOR



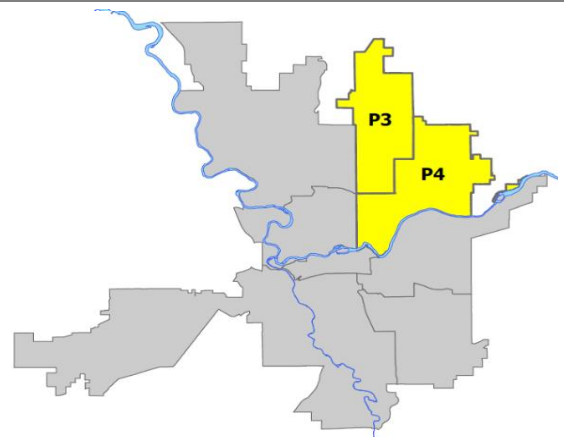
### Preliminary IBR Counts

NIBRS Categories (Part 1 Selected)		7 Day Comparison			28 Day Comparison			YTD Comparison		
		Current	Prior	Percent	Current	Prior	Percent	Current	Prior	Percent
<b>Violent</b>	Criminal Homicide	0	0		2	0		0	0	
	Rape	0	0		3	6	-50.00%	0	3	-100.00%
	Robbery - Commercial	0	1	-100.00%	2	5	-60.00%	0	0	
	Robbery - Person	1	2	-50.00%	4	2	100.00%	1	0	
	Aggravated Assault - Non DV	3	1	200.00%	13	8	62.50%	3	1	200.00%
	Aggravated Assault - DV	4	5	-20.00%	10	6	66.67%	4	3	33.33%
<b>Violent Total:</b>		8	9	-11.11%	34	27	25.93%	8	7	14.29%
<b>Property</b>	Burglary - Residential	12	18	-33.33%	47	24	95.83%	12	6	100.00%
	Burglary Garage	8	3	166.67%	14	12	16.67%	8	2	300.00%
	Burglary Commercial	7	2	250.00%	18	5	260.00%	7	5	40.00%
	Larceny	54	58	-6.90%	245	247	-0.81%	54	70	-22.86%
	Vehicle Theft	21	13	61.54%	55	52	5.77%	21	14	50.00%
	Arson	1	1	0.00%	3	1	200.00%	1	0	
<b>Property Total:</b>		103	95	8.42%	382	341	12.02%	103	97	6.19%
<b>Preliminary Part 1 Crime Totals:</b>		111	104	6.73%	416	368	13.04%	111	104	6.73%
<b>Current 7 Day Period:</b>		1/1/2023 - 1/7/2023			<b>Prior 7 Day Period:</b>		12/25/2022 - 12/31/2022			
<b>Current 28 Day Period:</b>		12/11/2022 - 1/7/2023			<b>Prior 28 Day Period:</b>		11/13/2022 - 12/10/2022			
<b>Current YTD Day Period:</b>		1/1/2023 - 1/7/2023			<b>Prior YTD Period:</b>		1/1/2022 - 1/7/2022			

Prepared by SPD Crime Analysis Office - Monday, January 9, 2023

**NOTE:** SPD moved from UCR to the NIBRS reporting standard on 10/4/16 following the transition to a new RMS System. [Numbers on CompStat reports prior to this date should not be used as a comparison to those on this report.](#) Additional info on these reporting standards can be found on the FBI website: <https://ucr.fbi.gov/nibrs-overview>

This chart represents Preliminary counts of selected crime categories from Police Case Reports. Full statistical analysis to determine the confidence level of this data has not been performed. The % change columns on the preliminary counts differ from the percentage change on the NIBRS crime report, sometimes significantly. The CompStat report is designed for operational use and includes only selected NIBRS categories and coding less complex than full NIBRS rules. Official statistics for these and other NIBRS categories can be found on WASPC & FBI websites once available.



Note: On 1/8/23 boundary changes were implemented dividing the North Precinct into two (NW and NE). The Northeast Precinct BAKER Sector consists of P3 and P4; Consequently this page did not exist on printed CompStat reports prior to 1/8/23



POLICE SUMMARY - Ending: Saturday, January 7, 2023



## NE - Neva-Wood District (P3)

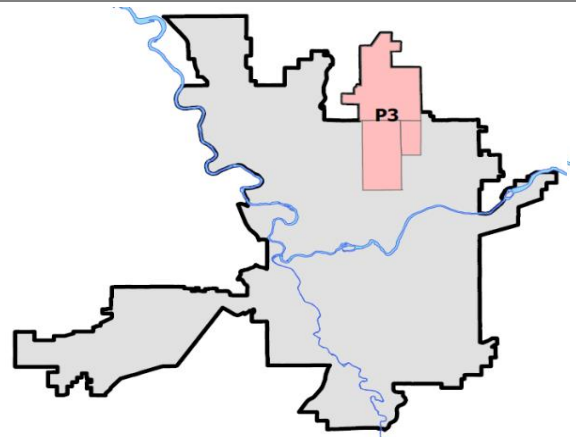
### Preliminary IBR Counts

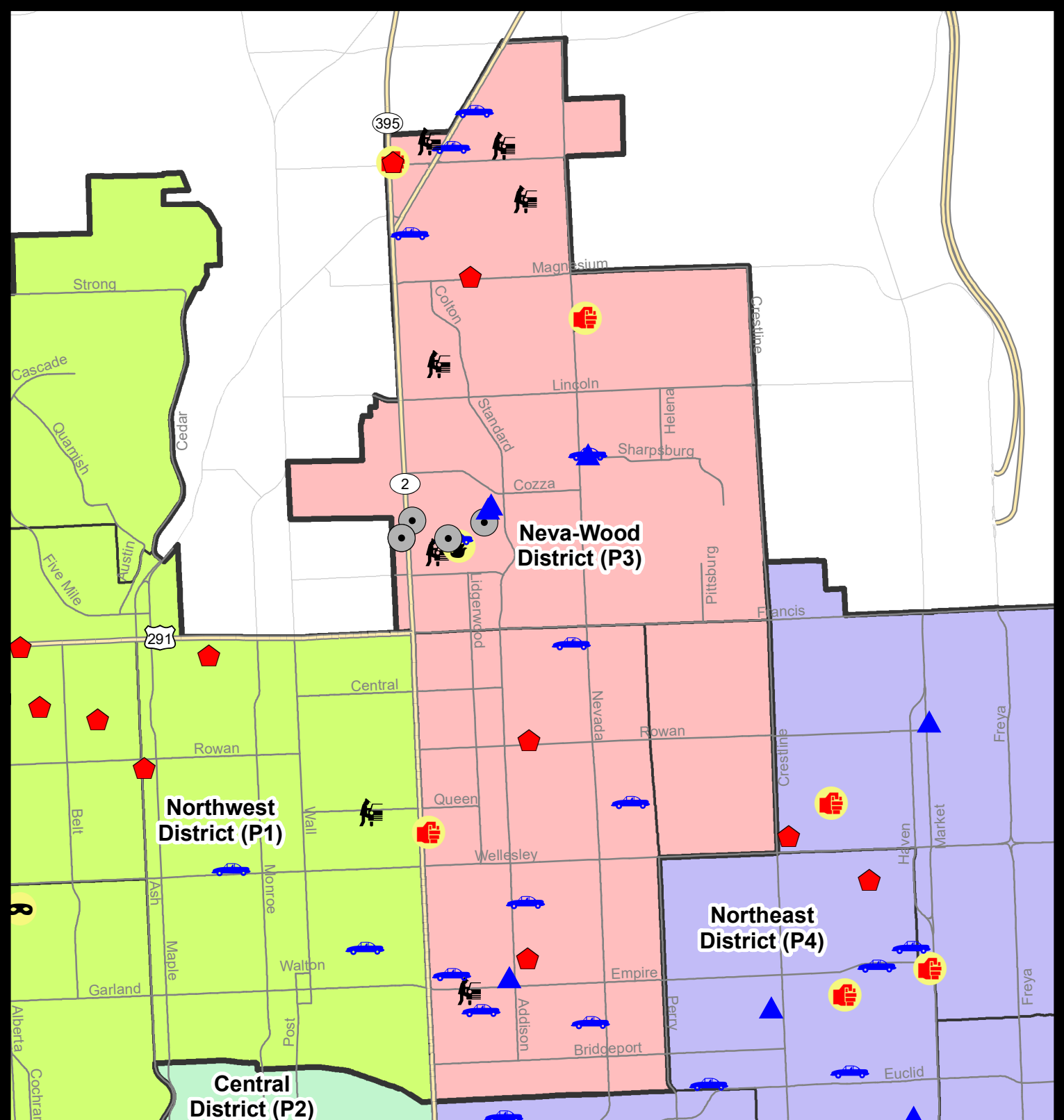
NIBRS Categories (Part 1 Selected)		7 Day Comparison			28 Day Comparison			YTD Comparison		
		Current	Prior	Percent	Current	Prior	Percent	Current	Prior	Percent
<b>Violent</b>	Criminal Homicide	0	0		2	0		0	0	
	Rape	0	0		1	3	-66.67%	0	1	-100.00%
	Robbery - Commercial	0	1	-100.00%	2	1	100.00%	0	0	
	Robbery - Person	0	1	-100.00%	2	2	0.00%	0	0	
	Aggravated Assault - Non DV	2	0		10	6	66.67%	2	1	100.00%
	Aggravated Assault - DV	1	3	-66.67%	5	3	66.67%	1	1	0.00%
<b>Violent Total:</b>		3	5	-40.00%	22	15	46.67%	3	3	0.00%
<b>Property</b>	Burglary - Residential	4	6	-33.33%	19	20	-5.00%	4	2	100.00%
	Burglary Garage	5	3	66.67%	11	7	57.14%	5	1	400.00%
	Burglary Commercial	5	1	400.00%	12	4	200.00%	5	1	400.00%
	Larceny	36	42	-14.29%	182	175	4.00%	36	46	-21.74%
	Vehicle Theft	12	8	50.00%	38	34	11.76%	12	7	71.43%
	Arson	1	0		2	0		1	0	
<b>Property Total:</b>		63	60	5.00%	264	240	10.00%	63	57	10.53%
<b>Preliminary Part 1 Crime Totals:</b>		66	65	1.54%	286	255	12.16%	66	60	10.00%
<b>Current 7 Day Period:</b>		1/1/2023 - 1/7/2023			<b>Prior 7 Day Period:</b>		12/25/2022 - 12/31/2022			
<b>Current 28 Day Period:</b>		12/11/2022 - 1/7/2023			<b>Prior 28 Day Period:</b>		11/13/2022 - 12/10/2022			
<b>Current YTD Day Period:</b>		1/1/2023 - 1/7/2023			<b>Prior YTD Period:</b>		1/1/2022 - 1/7/2022			

Prepared by SPD Crime Analysis Office - Monday, January 9, 2023

**NOTE:** SPD moved from UCR to the NIBRS reporting standard on 10/4/16 following the transition to a new RMS System. [Numbers on CompStat reports prior to this date should not be used as a comparison to those on this report.](#) Additional info on these reporting standards can be found on the FBI website: <https://ucr.fbi.gov/nibrs-overview>

This chart represents Preliminary counts of selected crime categories from Police Case Reports. Full statistical analysis to determine the confidence level of this data has not been performed. The % change columns on the preliminary counts differ from the percentage change on the NIBRS crime report, sometimes significantly. The CompStat report is designed for operational use and includes only selected NIBRS categories and coding less complex than full NIBRS rules. Official statistics for these and other NIBRS categories can be found on WASPC & FBI websites once available.





**City of Spokane**  
**Neva-Wood District (P3)**  
**Selected Crime Codes**  
**2023-01-01 to 2023-01-07**  
**Prepared By:**  
**Crime Analysis Unit**  
**Spokane Police Department**

**Legend**

**NIBRS Events**



Criminal Homicide



Rape



Robbery Commercial



Robbery Person



Aggravated Assault



Burglary Residential



Burglary Garage



Burglary Commercial



Vehicle Prowling



Vehicle Theft



Arson



*Cases Represent LERMS Crime Codes*  
*Points may indicate multiple events*  
*Note: Veh Prowl is only Larceny displayed*

*For Additional Information on*  
*Incidents pertaining to an*  
*Area, Trend, or Pattern*  
*Contact Information Analysis*

0 0.2 0.4 0.8 Miles



**THIS IS NOT A LEGAL DOCUMENT:**  
 The information shown on this map is compiled from various sources and is subject to constant revision. Information shown on this map should not be used to determine the location of facilities in relationship to property lines, section lines, streets, etc.

Sunday - Saturday

1/1/2023 TO 1/7/2023

NE - Neva-Wood District (P3)



<u>A/C</u>	<u>Offense Statute</u>	<u>Address</u>	<u>Reported Date</u>	<u>Dist</u>
<b><u>SPB3NL</u></b>				
C	ASSAULT 2D	4700 N DIVISION ST	1/7/2023	P4
C	BURGLARY 2D GARAGE	400 E GARLAND AVE	1/5/2023	
C	MAIL THEFT	100 E ROCKWELL AVE	1/6/2023	P3
C	MAIL THEFT	4500 N DIVISION ST	1/6/2023	P3
A	RESIDENTIAL BURGLARY	500 E WALTON AVE	1/4/2023	P3
A	RESIDENTIAL BURGLARY	500 E DAVE CT	1/7/2023	P4
C	THEFT 2D ALL OTHER	4700 N DIVISION ST	1/1/2023	P3
C	THEFT 2D FROM MOTOR VEHICLE	100 E EMPIRE AVE	1/1/2023	
C	THEFT 2D SHOPLIFTING	4700 N DIVISION ST	1/1/2023	P3
C	THEFT 3D ALL OTHER	0 E EMPIRE AVE	1/4/2023	P3
C	THEFT 3D SHOPLIFTING	5500 N DIVISION ST	1/6/2023	
C	THEFT 3D SHOPLIFTING	5500 N DIVISION ST	1/4/2023	
C	THEFT 3D SHOPLIFTING	5500 N DIVISION ST	1/7/2023	
C	THEFT 3D VEHICLE PARTS AND ACCESSORIES	1300 E BROAD AVE	1/4/2023	P3
C	THEFT OF MOTOR VEHICLE	1200 E QUEEN AVE	1/1/2023	P4
C	THEFT OF MOTOR VEHICLE	500 E HEROEY AVE	1/2/2023	P4
C	THEFT OF MOTOR VEHICLE	800 E GORDON AVE	1/3/2023	P4
C	THEFT OF MOTOR VEHICLE	200 E KIERNAN AVE	1/3/2023	P3
C	THEFT OF MOTOR VEHICLE	0 E GARLAND AVE	1/5/2023	P4
C	THEFT OF MOTOR VEHICLE	800 E DECATUR AVE	1/6/2023	P3
<b><u>SPB3SH</u></b>				
C	ARSON 2D	200 E WEDGEWOOD AVE	1/3/2023	P3
C	ASSAULT 2D	9500 N DIVISION ST	1/1/2023	P4
C	ASSAULT 2D	8400 N NEVADA ST	1/2/2023	P4
C	BURGLARY 1D FROM RESIDENCE	9500 N DIVISION ST	1/1/2023	P4
C	BURGLARY 1D GARAGE	E WEILE AVE / N WISCOMB ST	1/4/2023	P3
C	BURGLARY 2D COMMERCIAL	7000 N DIVISION ST	1/2/2023	P2
C	BURGLARY 2D COMMERCIAL	7000 N WISCOMB ST	1/3/2023	P4
C	BURGLARY 2D COMMERCIAL	100 E WEDGEWOOD AVE	1/3/2023	P4
C	BURGLARY 2D COMMERCIAL	7000 N DIVISION ST	1/4/2023	P1
C	BURGLARY 2D COMMERCIAL	7000 N DIVISION ST	1/6/2023	P3
C	BURGLARY 2D GARAGE	300 E WEILE AVE	1/1/2023	P3
C	BURGLARY 2D GARAGE	1000 E SHARPSBURG AVE	1/4/2023	P3
C	BURGLARY 2D GARAGE	8400 N NEVADA ST	1/7/2023	
C	IBR Purposes Only - Theft From Motor Vehicle	6700 N DIVISION ST	1/3/2023	P4
C	RESIDENTIAL BURGLARY	400 E MAGNESIUM RD	1/1/2023	P4
C	THEFT 2D ALL OTHER	9700 N NEWPORT HWY	1/5/2023	P3
C	THEFT 2D FROM MOTOR VEHICLE	600 E HOLLAND AVE	1/7/2023	P4

For protection of victim privacy, the entire address on sexual assault crimes has been redacted.

<b>A/C</b>	<b>Offense Statute</b>	<b>Address</b>	<b>Reported Date</b>	<b>Dist</b>
C	THEFT 2D VEHICLE PARTS AND ACCESSORIES	8400 N NEVADA ST	1/5/2023	P3
C	THEFT 3D FROM BUILDING	9200 N COLTON ST	1/4/2023	P3
C	THEFT 3D FROM MOTOR VEHICLE	8400 N NEVADA ST	1/5/2023	P3
C	THEFT 3D FROM MOTOR VEHICLE	9600 N NEWPORT HWY	1/7/2023	P3
C	THEFT 3D FROM MOTOR VEHICLE	9200 N NEVADA ST	1/5/2023	
C	THEFT 3D SHOPLIFTING	9200 N COLTON ST	1/2/2023	P3
C	THEFT 3D SHOPLIFTING	7500 N DIVISION ST	1/4/2023	P3
C	THEFT 3D SHOPLIFTING	9100 N NEWPORT HWY	1/5/2023	P4
C	THEFT 3D SHOPLIFTING	9200 N COLTON ST	1/5/2023	P3
C	THEFT 3D SHOPLIFTING	9600 N NEWPORT HWY	1/7/2023	P4
C	THEFT 3D SHOPLIFTING	9200 N COLTON ST	1/3/2023	
C	THEFT 3D SHOPLIFTING	9600 N NEWPORT HWY	1/5/2023	
C	THEFT 3D SHOPLIFTING	9600 N NEWPORT HWY	1/5/2023	
C	THEFT 3D SHOPLIFTING	7500 N DIVISION ST	1/7/2023	
C	THEFT 3D VEHICLE PARTS AND ACCESSORIES	200 E COZZA DR	1/3/2023	P3
C	THEFT 3D VEHICLE PARTS AND ACCESSORIES	8400 N NEVADA ST	1/5/2023	P3
C	THEFT 3D VEHICLE PARTS AND ACCESSORIES	600 E MAGNESIUM RD	1/5/2023	P3
C	THEFT 3D VEHICLE PARTS AND ACCESSORIES	600 E MAGNESIUM RD	1/5/2023	P3
C	THEFT 3D VEHICLE PARTS AND ACCESSORIES	9600 N NEWPORT HWY	1/5/2023	P3
C	THEFT 3D VEHICLE PARTS AND ACCESSORIES	8400 N NEVADA ST	1/6/2023	P3
C	THEFT OF A FIREARM FROM MOTOR VEHICLE	200 E ST THOMAS MOORE WAY	1/5/2023	P3
C	THEFT OF MOTOR VEHICLE	1000 E SHARPSBURG AVE	1/2/2023	P3
C	THEFT OF MOTOR VEHICLE	1000 E SHARPSBURG AVE	1/3/2023	P4
C	THEFT OF MOTOR VEHICLE	9500 N NEWPORT HWY	1/3/2023	P3
C	THEFT OF MOTOR VEHICLE	9600 N NEWPORT HWY	1/3/2023	P2
A	THEFT OF MOTOR VEHICLE	9000 N DIVISION ST	1/4/2023	P4
C	THEFT OF MOTOR VEHICLE	100 E WEDGEWOOD AVE	1/6/2023	P3

### **SPB3WH**

C	IBR Purposes Only - All Other Larceny	1400 E FRANCIS AVE	1/2/2023	P4
C	THEFT 3D VEHICLE PARTS AND ACCESSORIES	1400 E FRANCIS AVE	1/2/2023	P4

POLICE SUMMARY - Ending: Saturday, January 7, 2023



## NE - Northeast District (P4)

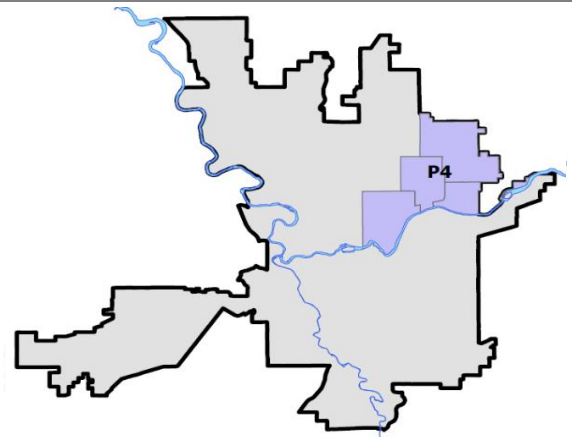
### Preliminary IBR Counts

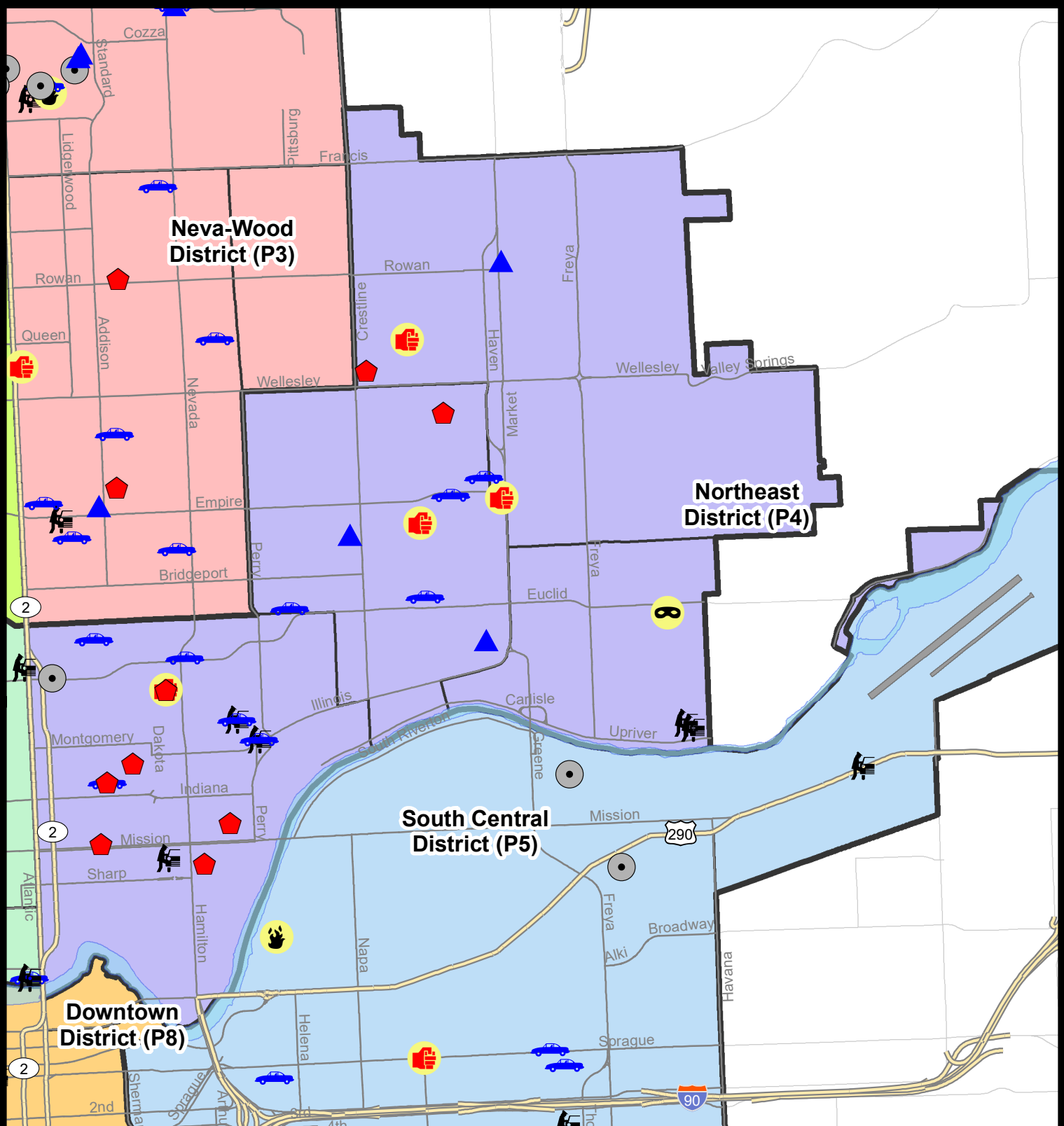
NIBRS Categories (Part 1 Selected)		7 Day Comparison			28 Day Comparison			YTD Comparison		
		Current	Prior	Percent	Current	Prior	Percent	Current	Prior	Percent
<b>Violent</b>	Criminal Homicide	0	0		0	0		0	0	
	Rape	0	0		2	3	-33.33%	0	2	-100.00%
	Robbery - Commercial	0	0		0	4	-100.00%	0	0	
	Robbery - Person	1	1	0.00%	2	0		1	0	
	Aggravated Assault - Non DV	1	1	0.00%	3	2	50.00%	1	0	
	Aggravated Assault - DV	3	2	50.00%	5	3	66.67%	3	2	50.00%
<b>Violent Total:</b>		5	4	25.00%	12	12	0.00%	5	4	25.00%
<b>Property</b>	Burglary - Residential	8	12	-33.33%	28	4	600.00%	8	4	100.00%
	Burglary Garage	3	0		3	5	-40.00%	3	1	200.00%
	Burglary Commercial	2	1	100.00%	6	1	500.00%	2	4	-50.00%
	Larceny	18	16	12.50%	63	72	-12.50%	18	24	-25.00%
	Vehicle Theft	9	5	80.00%	17	18	-5.56%	9	7	28.57%
	Arson	0	1	-100.00%	1	1	0.00%	0	0	
<b>Property Total:</b>		40	35	14.29%	118	101	16.83%	40	40	0.00%
<b>Preliminary Part 1 Crime Totals:</b>		45	39	15.38%	130	113	15.04%	45	44	2.27%
<b>Current 7 Day Period:</b>		1/1/2023 - 1/7/2023			<b>Prior 7 Day Period:</b>		12/25/2022 - 12/31/2022			
<b>Current 28 Day Period:</b>		12/11/2022 - 1/7/2023			<b>Prior 28 Day Period:</b>		11/13/2022 - 12/10/2022			
<b>Current YTD Day Period:</b>		1/1/2023 - 1/7/2023			<b>Prior YTD Period:</b>		1/1/2022 - 1/7/2022			

Prepared by SPD Crime Analysis Office - Monday, January 9, 2023

**NOTE:** SPD moved from UCR to the NIBRS reporting standard on 10/4/16 following the transition to a new RMS System. [Numbers on CompStat reports prior to this date should not be used as a comparison to those on this report.](#) Additional info on these reporting standards can be found on the FBI website: <https://ucr.fbi.gov/nibrs-overview>

This chart represents Preliminary counts of selected crime categories from Police Case Reports. Full statistical analysis to determine the confidence level of this data has not been performed. The % change columns on the preliminary counts differ from the percentage change on the NIBRS crime report, sometimes significantly. The CompStat report is designed for operational use and includes only selected NIBRS categories and coding less complex than full NIBRS rules. Official statistics for these and other NIBRS categories can be found on WASPC & FBI websites once available.





**City of Spokane**  
**Northeast District (P4)**  
**Selected Crime Codes**  
**2023-01-01 to 2023-01-07**  
 Prepared By:  
 Crime Analysis Unit  
 Spokane Police Department

**Legend**

**NIBRS Events**

Criminal Homicide	Robbery Person	Burglary Commercial
Rape	Aggravated Assault	Vehicle Prowling
Robbery Commercial	Burglary Residential	Vehicle Theft
	Burglary Garage	Arson

*Cases Represent LERMS Crime Codes  
 Points may indicate multiple events  
 Note: Veh Prowl is only Larceny displayed*

**For Additional Information on Incidents pertaining to an Area, Trend, or Pattern Contact Information Analysis**

0 0.2 0.4 0.8 Miles

**THIS IS NOT A LEGAL DOCUMENT:**  
 The information shown on this map is compiled from various sources and is subject to constant revision. Information shown on this map should not be used to determine the location of facilities in relationship to property lines, section lines, streets, etc.

Sunday - Saturday

NE - Northeast District (P4)

1/1/2023 TO 1/7/2023



<u>A/C</u>	<u>Offense Statute</u>	<u>Address</u>	<u>Reported Date</u>	<u>Dist</u>
<b><u>SPB4BE</u></b>				
C	BURGLARY 2D GARAGE	2000 E GORDON AVE	1/1/2023	P4
C	BURGLARY 2D GARAGE	2900 E CLEVELAND AVE	1/5/2023	P4
C	DRIVE BY SHOOTING	3700 N COOK ST	1/1/2023	P4
C	HARASSMENT FELONY WEAPON INVOLVED	3800 N MARKET ST	1/1/2023	P4
C	RESIDENTIAL BURGLARY	2700 E HEROY AVE	1/6/2023	P4
C	THEFT 3D SHOPLIFTING	3900 N MARKET ST	1/6/2023	
C	THEFT 3D VEHICLE PARTS AND ACCESSORIES	3000 E EUCLID AVE	1/5/2023	P4
C	THEFT OF MOTOR VEHICLE	3200 N COOK ST	1/1/2023	P4
C	THEFT OF MOTOR VEHICLE	1600 E DALTON AVE	1/2/2023	P4
C	THEFT OF MOTOR VEHICLE	2700 E GARLAND AVE	1/6/2023	P4
C	THEFT OF MOTOR VEHICLE	3900 N MARKET ST	1/6/2023	P4
<b><u>SPB4HI</u></b>				
C	ASSAULT 2D	5000 N COOK ST	1/1/2023	P4
C	BURGLARY 1D GARAGE	5500 N MARKET ST	1/3/2023	P4
C	RESIDENTIAL BURGLARY	4800 N LEE ST	1/7/2023	P4
C	THEFT 2D FROM BUILDING	4800 N LEE ST	1/7/2023	P4
C	THEFT 3D FROM BUILDING	5000 N COOK ST	1/2/2023	P4
<b><u>SPB4LO</u></b>				
C	ASSAULT 2D	2600 N CINCINNATI ST	1/1/2023	P4
C	BURGLARY 1D FROM RESIDENCE	2600 N CINCINNATI ST	1/1/2023	P4
C	BURGLARY 2D COMMERCIAL	2700 N MAYFAIR ST	1/1/2023	P4
C	BURGLARY 2D COMMERCIAL	2600 N CINCINNATI ST	1/1/2023	P3
C	RESIDENTIAL BURGLARY	1100 E AUGUSTA AVE	1/3/2023	P4
C	RESIDENTIAL BURGLARY	300 E MISSION AVE	1/4/2023	P2
C	RESIDENTIAL BURGLARY	900 E SINTO AVE	1/4/2023	P3
C	RESIDENTIAL BURGLARY	400 E BALDWIN AVE	1/5/2023	P2
C	RESIDENTIAL BURGLARY	500 E ERMINA AVE	1/7/2023	P2
C	THEFT 2D ALL OTHER	200 E INDIANA AVE	1/4/2023	P4
C	THEFT 2D ALL OTHER	2000 N HAMILTON ST	1/4/2023	
C	THEFT 3D FROM BUILDING	500 E BALDWIN AVE	1/7/2023	P4
A	THEFT 3D FROM MOTOR VEHICLE	700 E SINTO AVE	1/3/2023	P4
C	THEFT 3D FROM MOTOR VEHICLE	1400 E ILLINOIS AVE	1/6/2023	P4
C	THEFT 3D FROM MOTOR VEHICLE	1200 E CARLISLE AVE	1/7/2023	P4
C	THEFT 3D SHOPLIFTING	2400 N DIVISION ST	1/1/2023	P2
C	THEFT 3D VEHICLE PARTS AND ACCESSORIES	200 E NORTH FOOTHILLS DR	1/5/2023	P4
C	THEFT 3D VEHICLE PARTS AND ACCESSORIES	1200 E CARLISLE AVE	1/7/2023	P4
C	THEFT OF MOTOR VEHICLE	1400 E ILLINOIS AVE	1/2/2023	P3

For protection of victim privacy, the entire address on sexual assault crimes has been redacted.



<b>A/C</b>	<b>Offense Statute</b>	<b>Address</b>	<b>Reported Date</b>	<b>Dist</b>
C	THEFT OF MOTOR VEHICLE	900 E NORTH FOOTHILLS DR	1/3/2023	P3
C	THEFT OF MOTOR VEHICLE	400 E BALDWIN AVE	1/5/2023	P2
C	THEFT OF MOTOR VEHICLE	400 E FAIRVIEW AVE	1/6/2023	P4
A	THEFT OF MOTOR VEHICLE	1200 E CARLISLE AVE	1/7/2023	P4

#### **SPB4MI**

C	ROBBERY 2D PERSON	4100 E FAIRVIEW AVE	1/7/2023	P4
C	THEFT 2D ALL OTHER	3100 E MARIETTA AVE	1/4/2023	P4
C	THEFT 2D FROM MOTOR VEHICLE	4200 E ERMINA AVE	1/1/2023	P4
C	THEFT 2D FROM MOTOR VEHICLE	4200 E ERMINA AVE	1/4/2023	P4
C	THEFT 3D VEHICLE PARTS AND ACCESSORIES	3500 E JACKSON AVE	1/6/2023	P4
C	THEFT 3D VEHICLE PARTS AND ACCESSORIES	4000 E JACKSON AVE	1/3/2023	

# SPOKANE POLICE DEPARTMENT



## South Precinct CHARLIE Sector

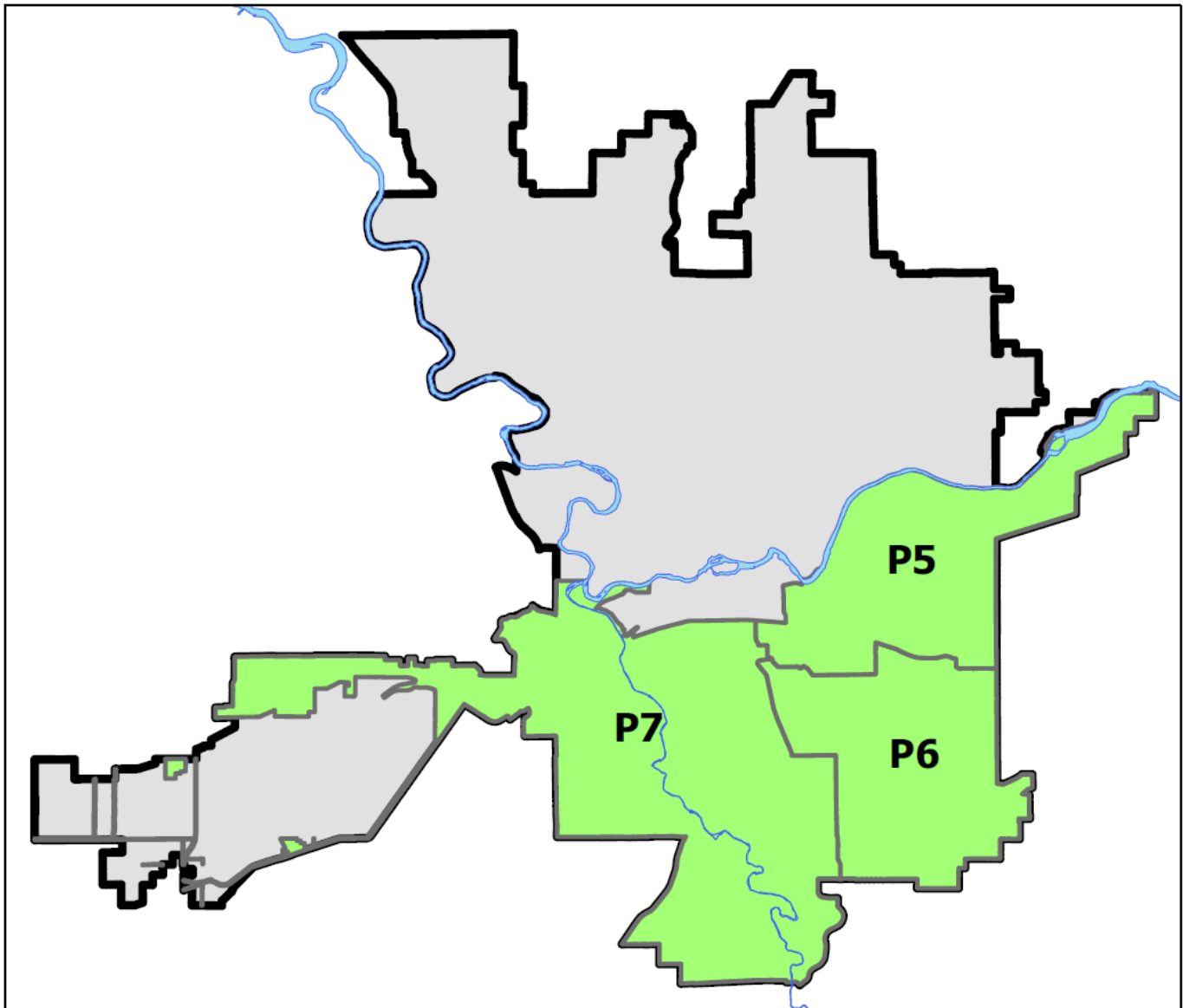
### PSA Commander

Captain Matt Cowles

South Central District (P5)

Southeast District (P6)

Southwest District (P7)



POLICE SUMMARY - Ending: Saturday, January 7, 2023

## ***SOUTH PRECINCT (P5, P6, P7) CHARLIE SECTOR***



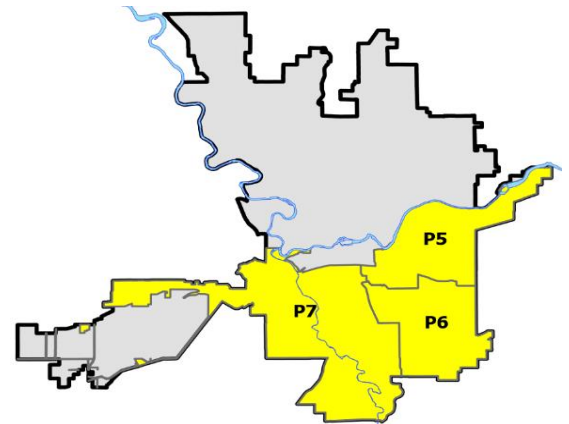
### Preliminary IBR Counts

NIBRS Categories (Part 1 Selected)		7 Day Comparison			28 Day Comparison			YTD Comparison		
		Current	Prior	Percent	Current	Prior	Percent	Current	Prior	Percent
<b>Violent</b>	Criminal Homicide	0	2	-100.00%	2	0		0	0	
	Rape	1	0		1	3	-66.67%	1	1	0.00%
	Robbery - Commercial	0	0		1	3	-66.67%	0	0	
	Robbery - Person	0	0		1	0		0	0	
	Aggravated Assault - Non DV	1	3	-66.67%	9	4	125.00%	1	1	0.00%
	Aggravated Assault - DV	0	0		2	5	-60.00%	0	3	-100.00%
<b>Violent Total:</b>		2	5	-60.00%	16	15	6.67%	2	5	-60.00%
<b>Property</b>	Burglary - Residential	4	1	300.00%	9	16	-43.75%	4	2	100.00%
	Burglary Garage	1	1	0.00%	2	9	-77.78%	1	1	0.00%
	Burglary Commercial	2	1	100.00%	7	9	-22.22%	2	1	100.00%
	Larceny	34	23	47.83%	116	114	1.75%	34	21	61.90%
	Vehicle Theft	3	10	-70.00%	23	30	-23.33%	3	3	0.00%
	Arson	1	0		1	2	-50.00%	1	0	
<b>Property Total:</b>		45	36	25.00%	158	180	-12.22%	45	28	60.71%
<b>Preliminary Part 1 Crime Totals:</b>		47	41	14.63%	174	195	-10.77%	47	33	42.42%
<b>Current 7 Day Period:</b>		1/1/2023 - 1/7/2023			<b>Prior 7 Day Period:</b>		12/25/2022 - 12/31/2022			
<b>Current 28 Day Period:</b>		12/11/2022 - 1/7/2023			<b>Prior 28 Day Period:</b>		11/13/2022 - 12/10/2022			
<b>Current YTD Day Period:</b>		1/1/2023 - 1/7/2023			<b>Prior YTD Period:</b>		1/1/2022 - 1/7/2022			

Prepared by SPD Crime Analysis Office - Monday, January 9, 2023

**NOTE:** SPD moved from UCR to the NIBRS reporting standard on 10/4/16 following the transition to a new RMS System. [Numbers on CompStat reports prior to this date should not be used as a comparison to those on this report.](#) Additional info on these reporting standards can be found on the FBI website: <https://ucr.fbi.gov/nibrs-overview>

This chart represents Preliminary counts of selected crime categories from Police Case Reports. Full statistical analysis to determine the confidence level of this data has not been performed. The % change columns on the preliminary counts differ from the percentage change on the NIBRS crime report, sometimes significantly. The CompStat report is designed for operational use and includes only selected NIBRS categories and coding less complex than full NIBRS rules. Official statistics for these and other NIBRS categories can be found on WASPC & FBI websites once available.



Note: On 1/8/23 boundary changes incorporated portions of P7 into the Downtown Precinct (SPD8BA and SPD8PV); Consequently activity in P7 will appear lower if compared to printed CompStat reports prior to 1/8/23

POLICE SUMMARY - Ending: Saturday, January 7, 2023



## SE - South Central District (P5)

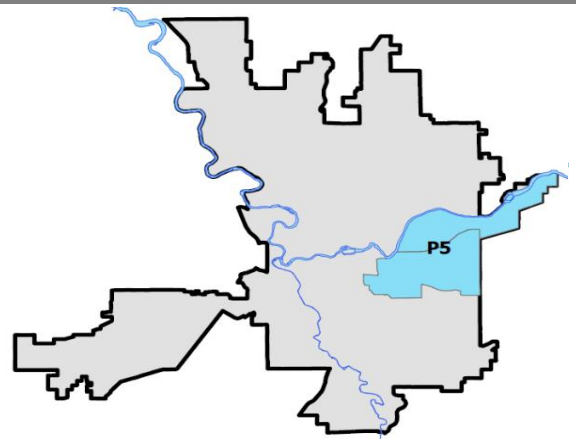
### Preliminary IBR Counts

NIBRS Categories (Part 1 Selected)		7 Day Comparison			28 Day Comparison			YTD Comparison		
		Current	Prior	Percent	Current	Prior	Percent	Current	Prior	Percent
<b>Violent</b>	Criminal Homicide	0	2	-100.00%	2	0		0	0	
	Rape	0	0		0	3	-100.00%	0	1	-100.00%
	Robbery - Commercial	0	0		1	0		0	0	
	Robbery - Person	0	0		0	0		0	0	
	Aggravated Assault - Non DV	1	2	-50.00%	6	4	50.00%	1	1	0.00%
	Aggravated Assault - DV	0	0		2	4	-50.00%	0	2	-100.00%
<b>Violent Total:</b>		1	4	-75.00%	11	11	0.00%	1	4	-75.00%
<b>Property</b>	Burglary - Residential	1	1	0.00%	4	8	-50.00%	1	0	
	Burglary Garage	0	1	-100.00%	1	5	-80.00%	0	0	
	Burglary Commercial	2	1	100.00%	7	8	-12.50%	2	1	100.00%
	Larceny	22	12	83.33%	70	69	1.45%	22	14	57.14%
	Vehicle Theft	3	8	-62.50%	17	24	-29.17%	3	2	50.00%
	Arson	1	0		1	2	-50.00%	1	0	
<b>Property Total:</b>		29	23	26.09%	100	116	-13.79%	29	17	70.59%
<b>Preliminary Part 1 Crime Totals:</b>		30	27	11.11%	111	127	-12.60%	30	21	42.86%
<b>Current 7 Day Period:</b>		1/1/2023 - 1/7/2023			<b>Prior 7 Day Period:</b>		12/25/2022 - 12/31/2022			
<b>Current 28 Day Period:</b>		12/11/2022 - 1/7/2023			<b>Prior 28 Day Period:</b>		11/13/2022 - 12/10/2022			
<b>Current YTD Day Period:</b>		1/1/2023 - 1/7/2023			<b>Prior YTD Period:</b>		1/1/2022 - 1/7/2022			


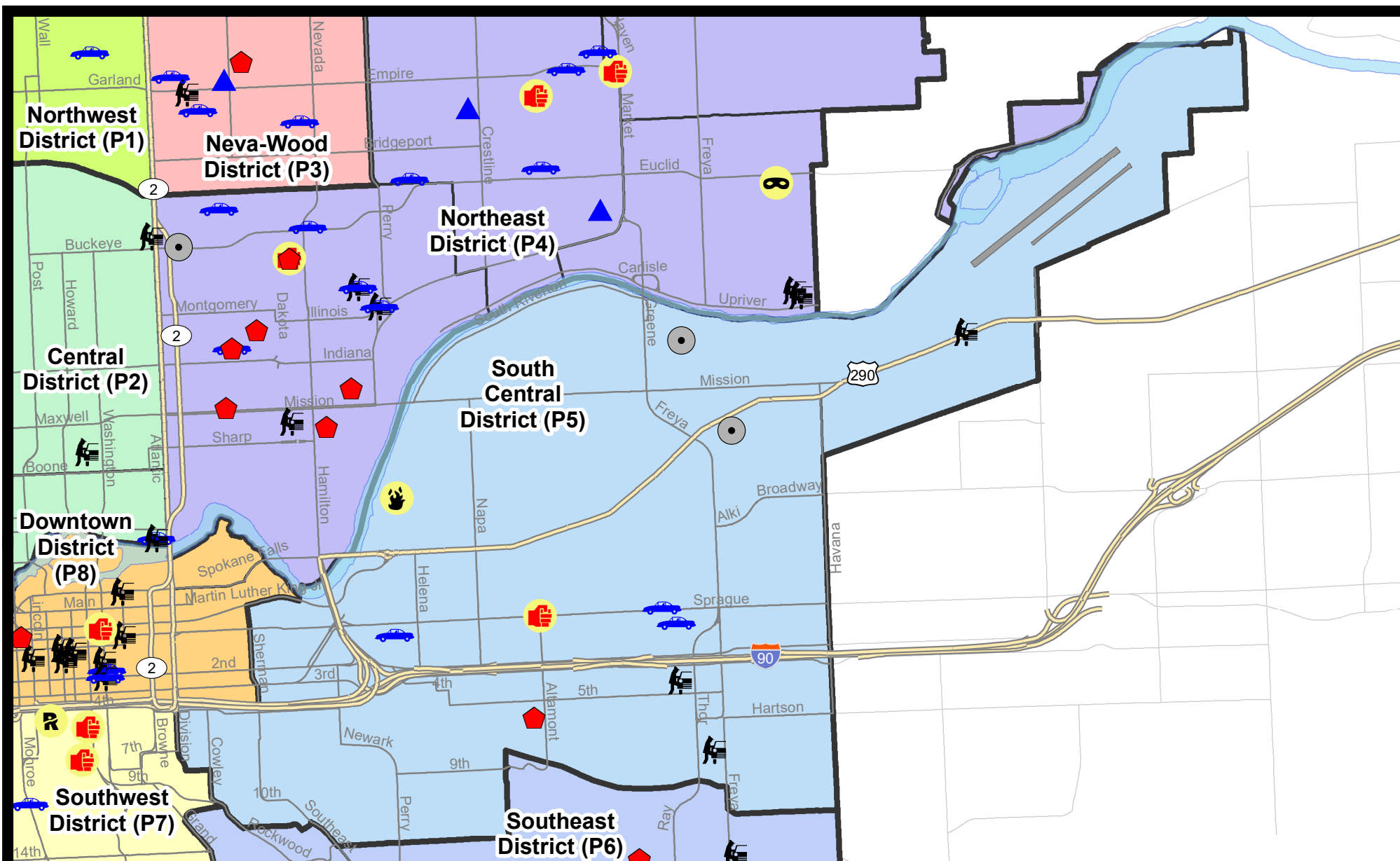
Prepared by SPD Crime Analysis Office - Monday, January 9, 2023

**NOTE:** SPD moved from UCR to the NIBRS reporting standard on 10/4/16 following the transition to a new RMS System. [Numbers on CompStat reports prior to this date should not be used as a comparison to those on this report.](#) Additional info on these reporting standards can be found on the FBI website: <https://ucr.fbi.gov/nibrs-overview>

This chart represents Preliminary counts of selected crime categories from Police Case Reports. Full statistical analysis to determine the confidence level of this data has not been performed. The % change columns on the preliminary counts differ from the percentage change on the NIBRS crime report, sometimes significantly. The CompStat report is designed for operational use and includes only selected NIBRS categories and coding less complex than full NIBRS rules. Official statistics for these and other NIBRS categories can be found on WASPC & FBI websites once available.



**Note:** On 2/10/21 a portion of the Police Block SPC5EC became part of the Downtown Precinct (SPD8EC); Consequently activity in P5 will appear lower if compared to printed CompStat reports prior to 2/10/21



**City of Spokane**  
**South Central District (P5)**  
**Selected**  
**Crime Types**  
**2023-01-01 to 2023-01-07**

Prepared By:  
**Crime Analysis Unit**  
**Spokane Police Department**

**Legend**

**NIBRS Events**



Criminal Homicide



Rape



Robbery Commercial



Robbery Person



Aggravated Assault



Burglary Residential



Burglary Garage



Burglary Commercial



Vehicle Prowling



Vehicle Theft



Arson

Cases Represent LERMS Crime Codes

Points may indicate multiple events

Note: Veh Prowl is only Larceny category displayed



For Additional Information on Incidents  
 pertaining to an Area, Trend, or Pattern  
 Contact Information Analysis

0 0.2 0.4 0.6 0.8 1 Miles



**THIS IS NOT A LEGAL DOCUMENT:**  
 The information shown on this map is compiled  
 from various sources and is subject to constant  
 revision. Information shown on this map should  
 not be used to determine the location of facilities  
 in relationship to property lines, section lines,  
 streets, etc.

Sunday - Saturday

SE - South Central District (P5)

1/1/2023 TO 1/7/2023



<u>A/C</u>	<u>Offense Statute</u>	<u>Address</u>	<u>Reported Date</u>	<u>Dist</u>
<b><u>SPC5EC</u></b>				
C	ASSAULT 2D	E SPRAGUE AVE / N ALTAMONT ST	1/3/2023	P8
C	BURGLARY 2D COMMERCIAL	3700 E BOONE AVE	1/4/2023	P6
C	BURGLARY 2D FENCED AREA	3900 E FERRY AVE	1/6/2023	P5
A	MAIL THEFT	1400 E 7TH AVE	1/4/2023	P5
C	RESIDENTIAL BURGLARY	2300 E 6TH AVE	1/6/2023	P6
C	THEFT 2D ALL OTHER	2200 E 4TH AVE	1/6/2023	P5
C	THEFT 2D FROM BUILDING	4200 E 9TH AVE	1/6/2023	P6
C	THEFT 2D FROM MOTOR VEHICLE	400 S THOR ST	1/5/2023	P5
C	THEFT 3D ALL OTHER	600 S RICHARD ALLEN CT	1/2/2023	P6
C	THEFT 3D ALL OTHER	2200 E 4TH AVE	1/6/2023	P5
C	THEFT 3D ALL OTHER	4100 E SPRAGUE AVE	1/7/2023	P5
C	THEFT 3D FROM BUILDING	200 E 7TH AVE	1/6/2023	P5
C	THEFT 3D FROM BUILDING	2300 E 6TH AVE	1/6/2023	P6
C	THEFT 3D FROM MOTOR VEHICLE	3500 E WESLEY CT	1/6/2023	P5
C	THEFT 3D SHOPLIFTING	1800 E SPRAGUE AVE	1/4/2023	P5
C	THEFT 3D SHOPLIFTING	700 E 2ND AVE	1/4/2023	P5
C	THEFT 3D VEHICLE PARTS AND ACCESSORIES	3400 E FERRY AVE	1/4/2023	P5
C	THEFT 3D VEHICLE PARTS AND ACCESSORIES	3000 E SPRAGUE AVE	1/6/2023	P5
C	THEFT 3D VEHICLE PARTS AND ACCESSORIES	300 N FREYA ST	1/6/2023	P5
C	THEFT OF MOTOR VEHICLE	3200 E 1ST AVE	1/3/2023	P6
C	THEFT OF MOTOR VEHICLE	1400 E 1ST AVE	1/4/2023	P6
C	THEFT OF MOTOR VEHICLE	3200 E SPRAGUE AVE	1/5/2023	P6
<b><u>SPC5GP</u></b>				
C	ARSON 2D	N HOGAN ST / E MALLON AVE	1/6/2023	P6
C	BURGLARY 2D COMMERCIAL	1800 N GREENE ST	1/6/2023	P6
A	MAIL THEFT	5300 E COMMERCE AVE	1/5/2023	P5
A	MAIL THEFT	5600 E COMMERCE AVE	1/5/2023	P5
C	THEFT 2D FROM BUILDING	4300 E TRENT AVE	1/2/2023	P5
C	THEFT 3D FROM BUILDING	4300 E TRENT AVE	1/4/2023	P5
C	THEFT 3D FROM BUILDING	700 N IRON BRIDGE WAY	1/6/2023	P5
C	THEFT 3D FROM MOTOR VEHICLE	5200 E TRENT AVE	1/2/2023	P6

POLICE SUMMARY - Ending: Saturday, January 7, 2023



## SE - Southeast District (P6)

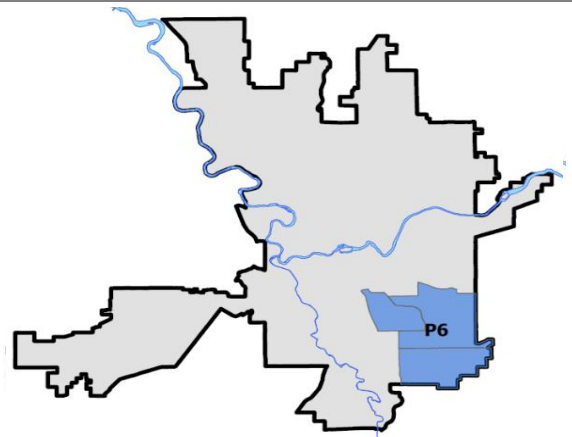
### Preliminary IBR Counts

NIBRS Categories (Part 1 Selected)		7 Day Comparison			28 Day Comparison			YTD Comparison		
		Current	Prior	Percent	Current	Prior	Percent	Current	Prior	Percent
<b>Violent</b>	Criminal Homicide	0	0		0	0		0	0	
	Rape	1	0		1	0		1	0	
	Robbery - Commercial	0	0		0	3	-100.00%	0	0	
	Robbery - Person	0	0		1	0		0	0	
	Aggravated Assault - Non DV	0	1	-100.00%	2	0		0	0	
	Aggravated Assault - DV	0	0		0	1	-100.00%	0	1	-100.00%
<b>Violent Total:</b>		1	1	0.00%	4	4	0.00%	1	1	0.00%
<b>Property</b>	Burglary - Residential	3	0		5	8	-37.50%	3	2	50.00%
	Burglary Garage	1	0		1	4	-75.00%	1	1	0.00%
	Burglary Commercial	0	0		0	1	-100.00%	0	0	
	Larceny	12	11	9.09%	46	45	2.22%	12	7	71.43%
	Vehicle Theft	0	2	-100.00%	6	6	0.00%	0	1	-100.00%
	Arson	0	0		0	0		0	0	
<b>Property Total:</b>		16	13	23.08%	58	64	-9.38%	16	11	45.45%
<b>Preliminary Part 1 Crime Totals:</b>		17	14	21.43%	62	68	-8.82%	17	12	41.67%
<b>Current 7 Day Period:</b>		1/1/2023 - 1/7/2023			<b>Prior 7 Day Period:</b>		12/25/2022 - 12/31/2022			
<b>Current 28 Day Period:</b>		12/11/2022 - 1/7/2023			<b>Prior 28 Day Period:</b>		11/13/2022 - 12/10/2022			
<b>Current YTD Day Period:</b>		1/1/2023 - 1/7/2023			<b>Prior YTD Period:</b>		1/1/2022 - 1/7/2022			

Prepared by SPD Crime Analysis Office - Monday, January 9, 2023

**NOTE:** SPD moved from UCR to the NIBRS reporting standard on 10/4/16 following the transition to a new RMS System. [Numbers on CompStat reports prior to this date should not be used as a comparison to those on this report.](#) Additional info on these reporting standards can be found on the FBI website: <https://ucr.fbi.gov/nibrs-overview>

This chart represents Preliminary counts of selected crime categories from Police Case Reports. Full statistical analysis to determine the confidence level of this data has not been performed. The % change columns on the preliminary counts differ from the percentage change on the NIBRS crime report, sometimes significantly. The CompStat report is designed for operational use and includes only selected NIBRS categories and coding less complex than full NIBRS rules. Official statistics for these and other NIBRS categories can be found on WASPC & FBI websites once available.







Sunday - Saturday

SE - Southeast District (P6)

1/1/2023 TO 1/7/2023



<u>A/C</u>	<u>Offense Statute</u>	<u>Address</u>	<u>Reported Date</u>	<u>Dist</u>
<b><u>SPC6LH</u></b>				
C	RAPE 3D		1/1/2023	P6
C	RESIDENTIAL BURGLARY	3000 E 16TH AVE	1/1/2023	P6
C	RESIDENTIAL BURGLARY	3300 S FISKE ST	1/3/2023	P6
C	THEFT 2D FROM MOTOR VEHICLE	2600 E 29TH AVE	1/4/2023	P6
C	THEFT 2D FROM MOTOR VEHICLE	1700 E 18TH AVE	1/6/2023	
C	THEFT 3D ALL OTHER	2700 S FREYA ST	1/5/2023	
C	THEFT 3D FROM MOTOR VEHICLE	2300 S SOUTHEAST BLVD	1/6/2023	P6
A	THEFT 3D FROM MOTOR VEHICLE	3600 E 16TH AVE	1/7/2023	P6
C	THEFT 3D FROM MOTOR VEHICLE	3000 S COOK ST	1/7/2023	P6
C	THEFT 3D FROM MOTOR VEHICLE	3600 E 19TH AVE	1/7/2023	P6
C	THEFT 3D FROM MOTOR VEHICLE	2600 E 29TH AVE	1/4/2023	
C	THEFT 3D SHOPLIFTING	2900 E 27TH AVE	1/6/2023	P6
<b><u>SPC6RW</u></b>				
C	RESIDENTIAL BURGLARY	2700 S LEE ST	1/6/2023	P6
<b><u>SPC6SG</u></b>				
C	BURGLARY 2D GARAGE	1600 E 38TH AVE	1/5/2023	P6
C	THEFT 2D FROM BUILDING	4900 S REGAL ST	1/5/2023	P6
A	THEFT 3D FROM MOTOR VEHICLE	2600 E KEYSTONE CT	1/7/2023	P6
C	THEFT 3D VEHICLE PARTS AND ACCESSORIES	1500 E 39TH AVE	1/7/2023	P6

POLICE SUMMARY - Ending: Saturday, January 7, 2023



## SW - Southwest District (P7)

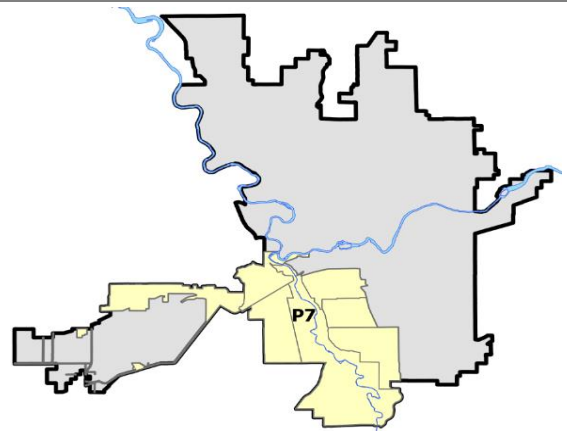
### Preliminary IBR Counts

NIBRS Categories (Part 1 Selected)		7 Day Comparison			28 Day Comparison			YTD Comparison		
		Current	Prior	Percent	Current	Prior	Percent	Current	Prior	Percent
<b>Violent</b>	Criminal Homicide	0	0		0	0		0	0	
	Rape	0	0		0	0		0	0	
	Robbery - Commercial	0	0		0	0		0	0	
	Robbery - Person	0	0		0	0		0	0	
	Aggravated Assault - Non DV	0	0		1	0		0	0	
	Aggravated Assault - DV	0	0		0	0		0	0	
<b>Violent Total:</b>		0	0		1	0		0	0	
<b>Property</b>	Burglary - Residential	0	0		0	0		0	0	
	Burglary Garage	0	0		0	0		0	0	
	Burglary Commercial	0	0		0	0		0	0	
	Larceny	0	0		0	0		0	0	
	Vehicle Theft	0	0		0	0		0	0	
	Arson	0	0		0	0		0	0	
<b>Property Total:</b>		0	0		0	0		0	0	
<b>Preliminary Part 1 Crime Totals:</b>		0	0		1	0		0	0	
<b>Current 7 Day Period:</b>		1/1/2023 - 1/7/2023			<b>Prior 7 Day Period:</b>		12/25/2022 - 12/31/2022			
<b>Current 28 Day Period:</b>		12/11/2022 - 1/7/2023			<b>Prior 28 Day Period:</b>		11/13/2022 - 12/10/2022			
<b>Current YTD Day Period:</b>		1/1/2023 - 1/7/2023			<b>Prior YTD Period:</b>		1/1/2022 - 1/7/2022			

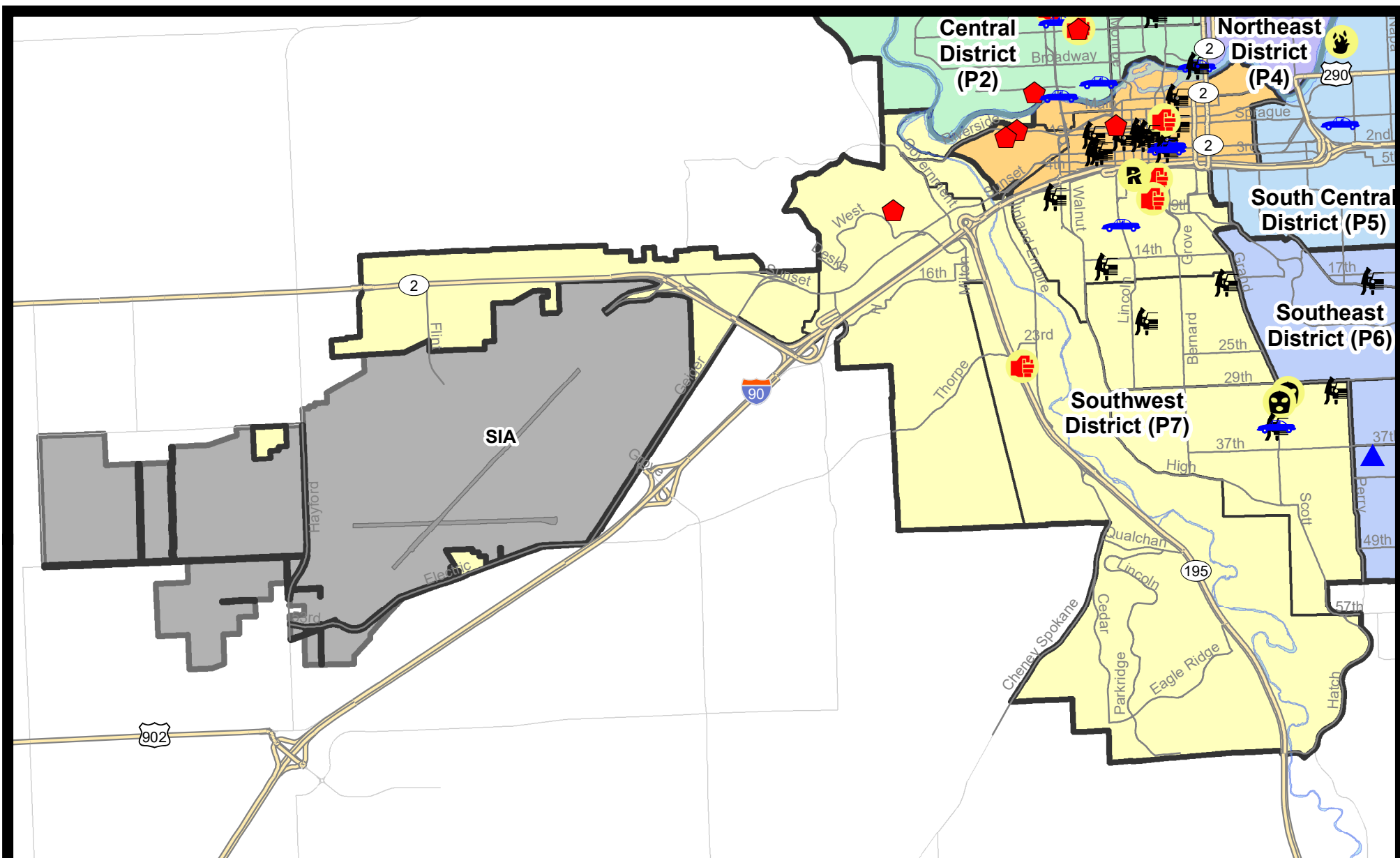
Prepared by SPD Crime Analysis Office - Monday, January 9, 2023

**NOTE:** SPD moved from UCR to the NIBRS reporting standard on 10/4/16 following the transition to a new RMS System. [Numbers on CompStat reports prior to this date should not be used as a comparison to those on this report.](#) Additional info on these reporting standards can be found on the FBI website: <https://ucr.fbi.gov/nibrs-overview>

This chart represents Preliminary counts of selected crime categories from Police Case Reports. Full statistical analysis to determine the confidence level of this data has not been performed. The % change columns on the preliminary counts differ from the percentage change on the NIBRS crime report, sometimes significantly. The CompStat report is designed for operational use and includes only selected NIBRS categories and coding less complex than full NIBRS rules. Official statistics for these and other NIBRS categories can be found on WASPC & FBI websites once available.



Note: On 1/8/23 boundary changes were implemented that incorporated portions of P7 into the Downtown DAVID Sector (SPD8BA and SPD8PV); Consequently activity in P7 will appear lower if compared to printed CompStat reports prior to 1/8/23



**City of Spokane**  
**Southwest District (P7)**  
**Selected**  
**Crime Types**  
**2023-01-01 to 2023-01-07**  
 Prepared By:  
 Crime Analysis Unit  
 Spokane Police Department

#### Legend

##### NIBRS Events



Robbery Commercial

Robbery Person

Aggravated Assault

Burglary Residential

Burglary Garage

Burglary Commercial

Vehicle Prowling

Vehicle Theft

Arson

Cases Represent LERMS Crime Codes  
 Points may indicate multiple events  
 Note: Veh Prowl is only Larceny category displayed



For Additional Information on Incidents  
 pertaining to an Area, Trend, or Pattern  
 Contact Information Analysis

0 0.2 0.4 0.6 0.8 1 1.2 1.4 1.6 Miles



**THIS IS NOT A LEGAL DOCUMENT:**  
 The information shown on this map is compiled  
 from various sources and is subject to constant  
 revision. Information shown on this map should  
 not be used to determine the location of facilities  
 in relationship to property lines, section lines,  
 streets, etc.



Sunday - Saturday

SE - Southwest District (P7)

1/1/2023 TO 1/7/2023



<u>A/C</u>	<u>Offense Statute</u>	<u>Address</u>	<u>Reported Date</u>	<u>Dist</u>
------------	------------------------	----------------	----------------------	-------------

#Type!

#Typ

# SPOKANE POLICE DEPARTMENT

## Downtown Precinct

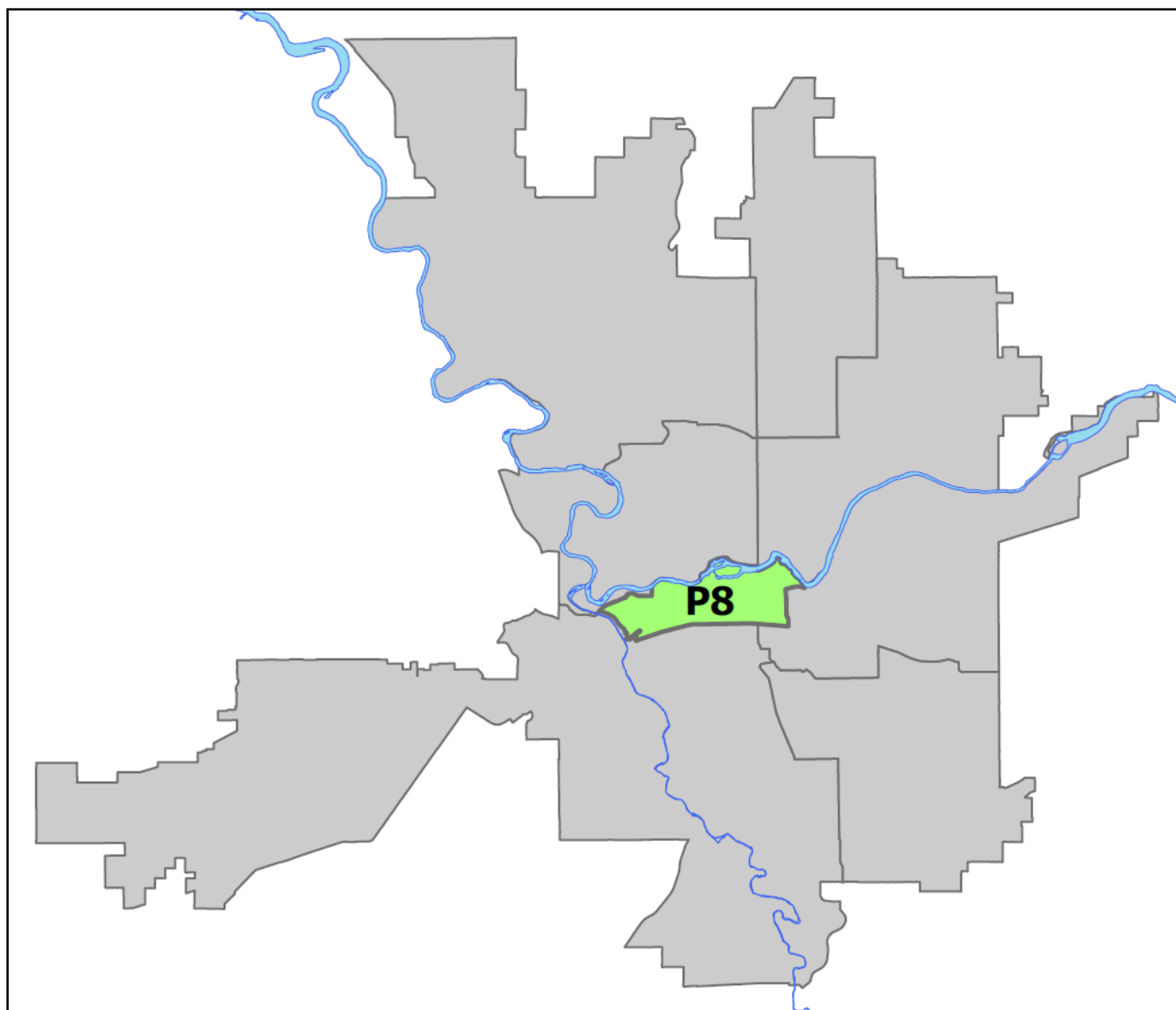
## DAVID Sector



### PSA Commander

Captain David Singley

Downtown District (P8)



POLICE SUMMARY - Ending: Saturday, January 7, 2023

## ***DOWNTOWN PRECINCT (P8) DAVID SECTOR***



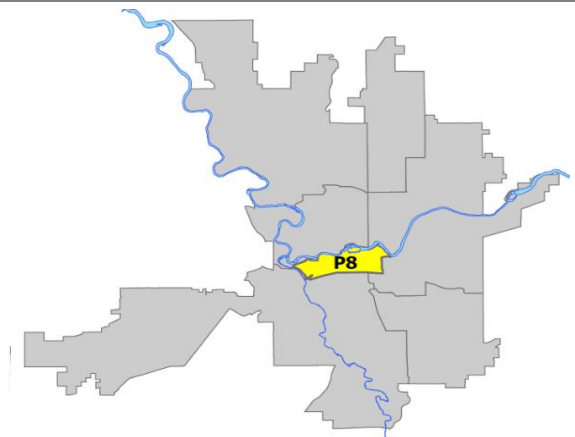
### Preliminary IBR Counts

NIBRS Categories (Part 1 Selected)		7 Day Comparison			28 Day Comparison			YTD Comparison		
		Current	Prior	Percent	Current	Prior	Percent	Current	Prior	Percent
<b>Violent</b>	Criminal Homicide	0	0		0	0		0	0	
	Rape	0	0		0	4	-100.00%	0	3	-100.00%
	Robbery - Commercial	0	1	-100.00%	1	1	0.00%	0	1	-100.00%
	Robbery - Person	0	0		0	4	-100.00%	0	0	
	Aggravated Assault - Non DV	0	1	-100.00%	3	10	-70.00%	0	0	
	Aggravated Assault - DV	1	2	-50.00%	4	3	33.33%	1	0	
<b>Violent Total:</b>		1	4	-75.00%	8	22	-63.64%	1	4	-75.00%
<b>Property</b>	Burglary - Residential	3	1	200.00%	6	1	500.00%	3	0	
	Burglary Garage	0	0		0	1	-100.00%	0	0	
	Burglary Commercial	0	2	-100.00%	6	7	-14.29%	0	2	-100.00%
	Larceny	27	26	3.85%	105	92	14.13%	27	28	-3.57%
	Vehicle Theft	2	0		9	12	-25.00%	2	5	-60.00%
	Arson	0	0		1	1	0.00%	0	0	
<b>Property Total:</b>		32	29	10.34%	127	114	11.40%	32	35	-8.57%
<b>Preliminary Part 1 Crime Totals:</b>		33	33	0.00%	135	136	-0.74%	33	39	-15.38%
<b>Current 7 Day Period:</b>		1/1/2023 - 1/7/2023			<b>Prior 7 Day Period:</b>		12/25/2022 - 12/31/2022			
<b>Current 28 Day Period:</b>		12/11/2022 - 1/7/2023			<b>Prior 28 Day Period:</b>		11/13/2022 - 12/10/2022			
<b>Current YTD Day Period:</b>		1/1/2023 - 1/7/2023			<b>Prior YTD Period:</b>		1/1/2022 - 1/7/2022			

Prepared by SPD Crime Analysis Office - Monday, January 9, 2023


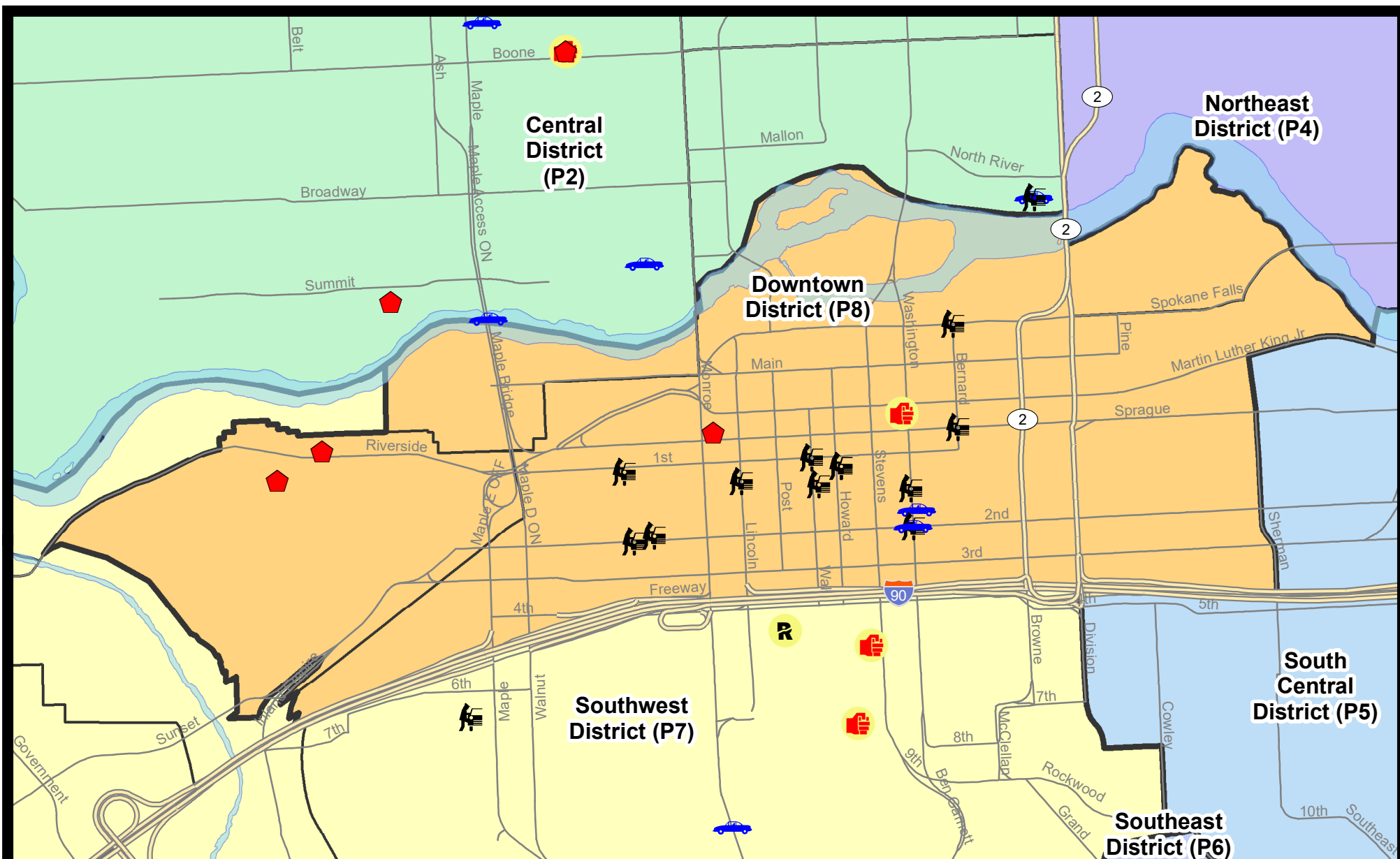
**NOTE:** SPD moved from UCR to the NIBRS reporting standard on 10/4/16 following the transition to a new RMS System. [Numbers on CompStat reports prior to this date should not be used as a comparison to those on this report.](#) Additional info on these reporting standards can be found on the FBI website: <https://ucr.fbi.gov/nibrs-overview>

This chart represents Preliminary counts of selected crime categories from Police Case Reports. Full statistical analysis to determine the confidence level of this data has not been performed. The % change columns on the preliminary counts differ from the percentage change on the NIBRS crime report, sometimes significantly. The CompStat report is designed for operational use and includes only selected NIBRS categories and coding less complex than full NIBRS rules. Official statistics for these and other NIBRS categories can be found on WASPC & FBI websites once available.



**Note:** On 1/8/23 boundary changes incorporated portions of P7 into the Downtown Precinct (SPD8BA and SPD8PV); Consequently activity in P8 will appear higher if compared to printed CompStat reports prior to 1/8/23


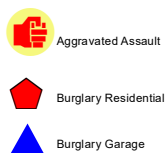
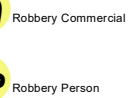




**City of Spokane**  
**Downtown District (P8)**  
**Selected**  
**Crime Types**  
**2023-01-01 to 2023-01-07**  
 Prepared By:  
 Crime Analysis Unit  
 Spokane Police Department

#### Legend

##### NIBRS Events



Cases Represent LERMS Crime Codes  
 Points may indicate multiple events  
 Note: Veh Prowl is only Larceny category displayed

For Additional Information on Incidents  
 pertaining to an Area, Trend, or Pattern  
 Contact Information Analysis



0 0.2 0.4 Miles



**THIS IS NOT A LEGAL DOCUMENT:**  
 The information shown on this map is compiled  
 from various sources and is subject to constant  
 revision. Information shown on this map should  
 not be used to determine the location of facilities  
 in relationship to property lines, section lines,  
 streets, etc.



Sunday - Saturday

SW - Downtown District (P8)

1/1/2023 TO 1/7/2023



<u>A/C</u>	<u>Offense Statute</u>	<u>Address</u>	<u>Reported Date</u>	<u>Dist</u>
<b><u>SPD8BA</u></b>				
C	BURGLARY 1D FROM RESIDENCE	2100 W 1ST AVE	1/1/2023	P8
C	RESIDENTIAL BURGLARY	2000 W RIVERSIDE AVE	1/1/2023	P7
C	THEFT 3D ALL OTHER	2400 W RIVERSIDE AVE	1/4/2023	P7
C	THEFT 3D ALL OTHER	1800 W 1ST AVE	1/4/2023	P7
C	THEFT 3D FROM BUILDING	2000 W PACIFIC AVE	1/3/2023	P7
<b><u>SPD8EC</u></b>				
C	THEFT 3D ALL OTHER	E SHORT AVE / S PINE ST	1/4/2023	P8
<b><u>SPD8RS</u></b>				
C	ASSAULT 1D	400 W RIVERSIDE AVE	1/7/2023	P8
C	RESIDENTIAL BURGLARY	900 W SPRAGUE AVE	1/7/2023	P7
C	THEFT 2D ALL OTHER	N LINCOLN ST / W MAIN AVE	1/1/2023	P8
C	THEFT 2D ALL OTHER	200 N DIVISION ST	1/1/2023	P8
C	THEFT 2D ALL OTHER	500 W RIVERSIDE AVE	1/7/2023	P8
C	THEFT 2D FROM BUILDING	0 S HOWARD ST	1/5/2023	P8
C	THEFT 2D FROM MOTOR VEHICLE	100 S WALL ST	1/1/2023	P8
C	THEFT 2D FROM MOTOR VEHICLE	N BERNARD ST / W SPOKANE FALLS BLVD	1/3/2023	P8
C	THEFT 2D FROM MOTOR VEHICLE	S LINCOLN ST / W RAILROAD ALLEY AVE	1/3/2023	P8
C	THEFT 2D FROM MOTOR VEHICLE	100 S HOWARD ST	1/7/2023	
C	THEFT 2D SHOPLIFTING	700 W MAIN AVE	1/1/2023	P7
C	THEFT 2D SHOPLIFTING	700 W MAIN AVE	1/4/2023	P8
C	THEFT 3D FROM BUILDING	300 S ADAMS ST	1/3/2023	P8
C	THEFT 3D FROM BUILDING	900 W MAIN AVE	1/7/2023	
C	THEFT 3D FROM MOTOR VEHICLE	W 1ST AVE / S WALL ST	1/1/2023	P8
C	THEFT 3D FROM MOTOR VEHICLE	100 S HOWARD ST	1/1/2023	P8
C	THEFT 3D FROM MOTOR VEHICLE	W 2ND AVE / S WASHINGTON ST	1/2/2023	P8
C	THEFT 3D FROM MOTOR VEHICLE	W SPRAGUE AVE / N BERNARD ST	1/5/2023	P8
C	THEFT 3D FROM MOTOR VEHICLE	0	1/3/2023	P8
C	THEFT 3D FROM MOTOR VEHICLE	1100 W 2ND AVE	1/6/2023	P8
C	THEFT 3D FROM MOTOR VEHICLE	S JEFFERSON ST / W 2ND AVE	1/7/2023	P8
C	THEFT 3D FROM MOTOR VEHICLE	1200 W 1ST AVE	1/4/2023	
C	THEFT 3D SHOPLIFTING	700 W MAIN AVE	1/1/2023	P7
C	THEFT 3D SHOPLIFTING	500 W 3RD AVE	1/1/2023	P8
C	THEFT 3D SHOPLIFTING	100 N HOWARD ST	1/5/2023	P8
C	THEFT OF MOTOR VEHICLE	W 2ND AVE / S WASHINGTON ST	1/2/2023	P8
C	THEFT OF MOTOR VEHICLE	100 S WASHINGTON ST	1/5/2023	P8

POLICE SUMMARY - Ending: Saturday, January 7, 2023



## Other Jurisdiction or Unk District

### Preliminary IBR Counts

NIBRS Categories (Part 1 Selected)		7 Day Comparison			28 Day Comparison			YTD Comparison		
		Current	Prior	Percent	Current	Prior	Percent	Current	Prior	Percent
<b>Violent</b>	Criminal Homicide	0	0		0	0		0	0	
	Rape	0	0		0	0		0	1	-100.00%
	Robbery - Commercial	0	0		0	0		0	0	
	Robbery - Person	1	0		1	0		1	0	
	Aggravated Assault - Non DV	0	1	-100.00%	1	0		0	0	
	Aggravated Assault - DV	0	0		0	0		0	1	-100.00%
<b>Violent Total:</b>		1	1	0.00%	2	0		1	2	-50.00%
<b>Property</b>	Burglary - Residential	0	0		0	0		0	0	
	Burglary Garage	0	0		0	0		0	0	
	Burglary Commercial	0	0		0	0		0	0	
	Larceny	1	1	0.00%	4	2	100.00%	1	1	0.00%
	Vehicle Theft	0	0		0	0		0	0	
	Arson	0	0		0	0		0	0	
<b>Property Total:</b>		1	1	0.00%	4	2	100.00%	1	1	0.00%
<b>Preliminary Part 1 Crime Totals:</b>		2	2	0.00%	6	2	200.00%	2	3	-33.33%
<b>Current 7 Day Period:</b>		1/1/2023 - 1/7/2023			<b>Prior 7 Day Period:</b>		12/25/2022 - 12/31/2022			
<b>Current 28 Day Period:</b>		12/11/2022 - 1/7/2023			<b>Prior 28 Day Period:</b>		11/13/2022 - 12/10/2022			
<b>Current YTD Day Period:</b>		1/1/2023 - 1/7/2023			<b>Prior YTD Period:</b>		1/1/2022 - 1/7/2022			

Prepared by SPD Crime Analysis Office - Monday, January 9, 2023

**NOTE:** SPD moved from UCR to the NIBRS reporting standard on 10/4/16 following the transition to a new RMS System. [Numbers on CompStat reports prior to this date should not be used as a comparison to those on this report.](#) Additional info on these reporting standards can be found on the FBI website: <https://ucr.fbi.gov/nibrs-overview>

This chart represents Preliminary counts of selected crime categories from Police Case Reports. Full statistical analysis to determine the confidence level of this data has not been performed. The % change columns on the preliminary counts differ from the percentage change on the NIBRS crime report, sometimes significantly. The CompStat report is designed for operational use and includes only selected NIBRS categories and coding less complex than full NIBRS rules. Official statistics for these and other NIBRS categories can be found on WASPC & FBI websites once available.

Sunday - Saturday

1/1/2023 TO 1/7/2023

Other Jurisdiction/Unk District



**A/C** **Offense Statute**

**Address**

**Reported Date**

**Dist**

**Cheney**

C ROBBERY 1D PERSON

0 SPOKANE ST

1/1/2023

P8

**SC10**

A THEFT 3D FROM MOTOR VEHICLE

E 55TH AVE / S REGAL ST

1/2/2023

P6