

SPOKANE POLICE DEPARTMENT

PRELIMINARY CITYWIDE IBR CRIME REPORT



Preliminary IBR Counts

CHIEF OF POLICE

Craig Meidl

Period Ending: Saturday, December 31, 2022

NIBRS Categories (Part 1 Selected)		7 Day Comparison			28 Day Comparison			YTD Comparison		
		Current	Prior	Percent	Current	Prior	Percent	Current	Prior	Percent
Violent	Criminal Homicide	0	2	-100.00%	2	1	100.00%	16	15	6.67%
	Rape	1	2	-50.00%	12	13	-7.69%	213	247	-13.77%
	Robbery - Commercial	2	1	100.00%	7	10	-30.00%	105	82	28.05%
	Robbery - Person	2	1	100.00%	8	9	-11.11%	203	189	7.41%
	Aggravated Assault - Non DV	10	9	11.11%	39	28	39.29%	551	525	4.95%
	Aggravated Assault - DV	11	5	120.00%	30	26	15.38%	369	361	2.22%
Violent Total:		26	20	30.00%	98	87	12.64%	1457	1419	2.68%
Property	Burglary - Residential	30	16	87.50%	73	73	0.00%	842	776	8.51%
	Burglary Garage	8	1	700.00%	24	34	-29.41%	444	438	1.37%
	Burglary Commercial	7	9	-22.22%	29	31	-6.45%	609	506	20.36%
	Larceny	145	187	-22.46%	679	692	-1.88%	10044	8678	15.74%
	Vehicle Theft	29	21	38.10%	126	127	-0.79%	1868	1199	55.80%
	Arson	1	0		5	3	66.67%	74	113	-34.51%
Property Total:		220	234	-5.98%	936	960	-2.50%	13881	11710	18.54%
Preliminary Part 1 Crime Totals:		246	254	-3.15%	1034	1047	-1.24%	15338	13129	16.83%
Current 7 Day Period:		12/25/2022 - 12/31/2022			Prior 7 Day Period:		12/18/2022 - 12/24/2022			
Current 28 Day Period:		12/4/2022 - 12/31/2022			Prior 28 Day Period:		11/6/2022 - 12/3/2022			
Current YTD Day Period:		1/1/2022 - 12/31/2022			Prior YTD Period:		1/1/2021 - 12/31/2021			

Prepared by SPD Crime Analysis Office - Tuesday, January 3, 2023

NOTE: SPD moved from UCR to the NIBRS reporting standard on 10/4/16 following the transition to a new RMS System. Numbers on CompStat reports prior to this date should not be used as a comparison to those on this report. Additional info on these reporting standards can be found on the FBI website: <https://ucr.fbi.gov/nibrs-overview>

This chart represents Preliminary counts of selected crime categories from Police Case Reports. Full statistical analysis to determine the confidence level of this data has not been performed. The % change columns on the preliminary counts differ from the percentage change on the NIBRS crime report, sometimes significantly. The CompStat report is designed for operational use and includes only selected NIBRS categories and coding less complex than full NIBRS rules. Official statistics for these and other NIBRS categories can be found on WASPC & FBI websites once available.



SPOKANE POLICE DEPARTMENT



NORTH

Police Service Area

PSA Commander

Captain Mark Griffiths

Northwest District (P1)

Central District (P2)

Neva-Wood District (P3)

Northeast District (P4)



POLICE SUMMARY - Ending: Saturday, December 31, 2022

NORTH PRECINCT (P1, P2, P3, and P4)



Preliminary IBR Counts

NIBRS Categories (Part 1 Selected)		7 Day Comparison			28 Day Comparison			YTD Comparison		
		Current	Prior	Percent	Current	Prior	Percent	Current	Prior	Percent
Violent	Criminal Homicide	0	2	-100.00%	2	0		9	9	0.00%
	Rape	1	1	0.00%	8	6	33.33%	115	144	-20.14%
	Robbery - Commercial	1	0		4	6	-33.33%	75	60	25.00%
	Robbery - Person	2	1	100.00%	4	5	-20.00%	110	104	5.77%
	Aggravated Assault - Non DV	4	7	-42.86%	17	10	70.00%	295	280	5.36%
	Aggravated Assault - DV	9	4	125.00%	21	14	50.00%	229	220	4.09%
Violent Total:		17	15	13.33%	56	41	36.59%	833	817	1.96%
Property	Burglary - Residential	25	14	78.57%	58	48	20.83%	566	504	12.30%
	Burglary Garage	4	1	300.00%	12	23	-47.83%	266	289	-7.96%
	Burglary Commercial	4	5	-20.00%	15	11	36.36%	304	256	18.75%
	Larceny	78	97	-19.59%	392	399	-1.75%	5576	5285	5.51%
	Vehicle Theft	18	15	20.00%	76	79	-3.80%	1146	773	48.25%
	Arson	1	0		3	1	200.00%	45	62	-27.42%
Property Total:		130	132	-1.52%	556	561	-0.89%	7903	7169	10.24%
Preliminary Part 1 Crime Totals:		147	147	0.00%	612	602	1.66%	8736	7986	9.39%
Current 7 Day Period:		12/25/2022 - 12/31/2022			Prior 7 Day Period:		12/18/2022 - 12/24/2022			
Current 28 Day Period:		12/4/2022 - 12/31/2022			Prior 28 Day Period:		11/6/2022 - 12/3/2022			
Current YTD Day Period:		1/1/2022 - 12/31/2022			Prior YTD Period:		1/1/2021 - 12/31/2021			

Prepared by SPD Crime Analysis Office - Tuesday, January 3, 2023

NOTE: SPD moved from UCR to the NIBRS reporting standard on 10/4/16 following the transition to a new RMS System. [Numbers on CompStat reports prior to this date should not be used as a comparison to those on this report.](#) Additional info on these reporting standards can be found on the FBI website: <https://ucr.fbi.gov/nibrs-overview>

This chart represents Preliminary counts of selected crime categories from Police Case Reports. Full statistical analysis to determine the confidence level of this data has not been performed. The % change columns on the preliminary counts differ from the percentage change on the NIBRS crime report, sometimes significantly. The CompStat report is designed for operational use and includes only selected NIBRS categories and coding less complex than full NIBRS rules. Official statistics for these and other NIBRS categories can be found on WASPC & FBI websites once available.



POLICE SUMMARY - Ending: Saturday, December 31, 2022



NW - Northwest District (P1)

Preliminary IBR Counts

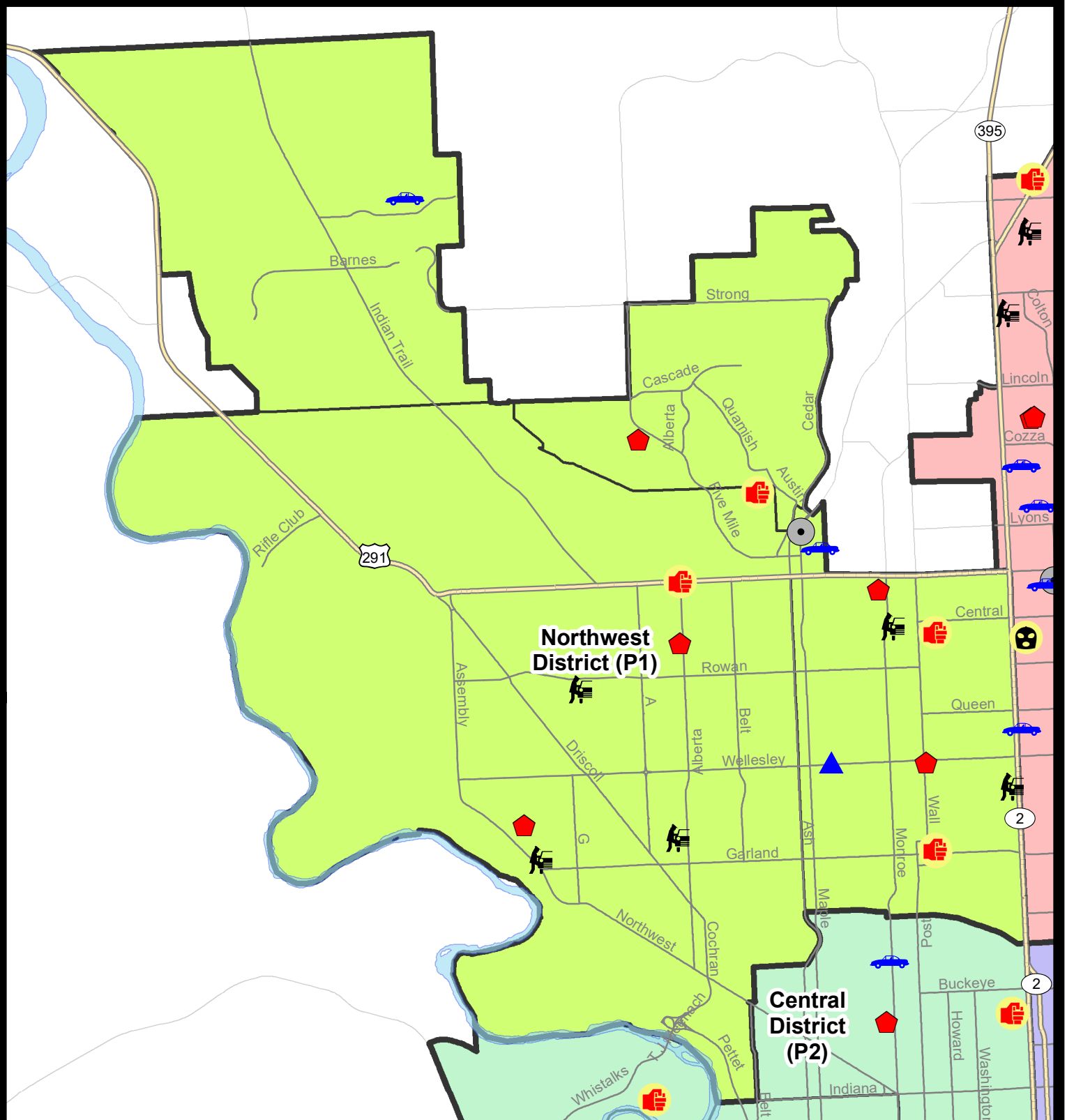
NIBRS Categories (Part 1 Selected)		7 Day Comparison			28 Day Comparison			YTD Comparison		
		Current	Prior	Percent	Current	Prior	Percent	Current	Prior	Percent
Violent	Criminal Homicide	0	0		0	0		3	1	200.00%
	Rape	0	0		1	1	0.00%	32	36	-11.11%
	Robbery - Commercial	0	0		0	1	-100.00%	10	12	-16.67%
	Robbery - Person	0	0		0	2	-100.00%	20	21	-4.76%
	Aggravated Assault - Non DV	3	0		3	3	0.00%	54	42	28.57%
	Aggravated Assault - DV	2	2	0.00%	7	6	16.67%	61	49	24.49%
Violent Total:		5	2	150.00%	11	13	-15.38%	180	161	11.80%
Property	Burglary - Residential	5	4	25.00%	12	10	20.00%	130	120	8.33%
	Burglary Garage	1	0		3	3	0.00%	54	98	-44.90%
	Burglary Commercial	1	0		1	0		30	30	0.00%
	Larceny	9	25	-64.00%	74	66	12.12%	980	1088	-9.93%
	Vehicle Theft	2	2	0.00%	13	14	-7.14%	163	145	12.41%
	Arson	0	0		0	0		7	15	-53.33%
Property Total:		18	31	-41.94%	103	93	10.75%	1364	1496	-8.82%
Preliminary Part 1 Crime Totals:		23	33	-30.30%	114	106	7.55%	1544	1657	-6.82%
Current 7 Day Period:		12/25/2022 - 12/31/2022			Prior 7 Day Period:		12/18/2022 - 12/24/2022			
Current 28 Day Period:		12/4/2022 - 12/31/2022			Prior 28 Day Period:		11/6/2022 - 12/3/2022			
Current YTD Day Period:		1/1/2022 - 12/31/2022			Prior YTD Period:		1/1/2021 - 12/31/2021			

Prepared by SPD Crime Analysis Office - Tuesday, January 3, 2023

NOTE: SPD moved from UCR to the NIBRS reporting standard on 10/4/16 following the transition to a new RMS System. [Numbers on CompStat reports prior to this date should not be used as a comparison to those on this report.](#) Additional info on these reporting standards can be found on the FBI website: <https://ucr.fbi.gov/nibrs-overview>

This chart represents Preliminary counts of selected crime categories from Police Case Reports. Full statistical analysis to determine the confidence level of this data has not been performed. The % change columns on the preliminary counts differ from the percentage change on the NIBRS crime report, sometimes significantly. The CompStat report is designed for operational use and includes only selected NIBRS categories and coding less complex than full NIBRS rules. Official statistics for these and other NIBRS categories can be found on WASPC & FBI websites once available.





City of Spokane
Northwest District (P1)
Selected Crime Codes
2022-12-25 to 2022-12-31
 Prepared By:
 Crime Analysis Unit
 Spokane Police Department

Legend

NIBRS Events



Criminal Homicide



Rape



Robbery Commercial



Robbery Person



Aggravated Assault



Burglary Residential



Burglary Garage



Burglary Commercial



Vehicle Prowling



Vehicle Theft



Arson



Cases Represent LERMS Crime Codes
 Points may indicate multiple events
 Note: Veh Prowl is only Larceny displayed

For Additional Information on
 Incidents pertaining to an
 Area, Trend, or Pattern
 Contact Information Analysis

0 0.25 0.5 1 Miles



THIS IS NOT A LEGAL DOCUMENT:
 The information shown on this map is compiled
 from various sources and is subject to constant
 revision. Information shown on this map should
 not be used to determine the location of facilities
 in relationship to property lines, section lines,
 streets, etc.

Sunday - Saturday

NW - Northwest District (P1)

12/25/2022 TO 12/31/2022



<u>A/C</u>	<u>Offense Statute</u>	<u>Address</u>	<u>Reported Date</u>	<u>Dist</u>
<u>SPA1BS</u>				
C	ASSAULT 2D	1900 W WEILE AVE	12/29/2022	P1
C	BURGLARY 2D COMMERCIAL	6700 N COUNTRY HOMES BLVD	12/31/2022	P1
C	THEFT OF MOTOR VEHICLE	6500 N CEDAR RD	12/29/2022	P1
<u>SPA1FM</u>				
C	BURGLARY 1D FROM RESIDENCE	7500 N FIVE MILE RD	12/25/2022	P4
<u>SPA1IT</u>				
C	MAIL THEFT	5400 W BARNES RD	12/31/2022	P1
C	THEFT OF MOTOR VEHICLE	9700 N SEMINOLE DR	12/27/2022	P1
<u>SPA1NH</u>				
C	ASSAULT 2D	600 W GARLAND AVE	12/25/2022	P1
C	ASSAULT 2D	3900 N HOWARD ST	12/26/2022	P1
C	ASSAULT 2D	W COLUMBIA AVE / N STEVENS ST	12/27/2022	P1
C	BURGLARY 2D GARAGE	4700 N CEDAR ST	12/29/2022	P1
C	RESIDENTIAL BURGLARY	4600 N WALL ST	12/25/2022	P1
C	RESIDENTIAL BURGLARY	6100 N BUFFALO ST	12/31/2022	P1
C	THEFT 1D FROM MOTOR VEHICLE	5800 N LINCOLN ST	12/25/2022	
C	THEFT 3D ALL OTHER	6100 N DIVISION ST	12/27/2022	
A	THEFT 3D FROM MOTOR VEHICLE	4400 N DIVISION ST	12/28/2022	P1
<u>SPA1NW</u>				
C	ASSAULT 1D	W FRANCIS AVE / N ALBERTA ST	12/25/2022	P1
C	RESIDENTIAL BURGLARY	3800 W LONGFELLOW AVE	12/26/2022	P1
C	RESIDENTIAL BURGLARY	2600 W COLUMBIA AVE	12/31/2022	P1
C	THEFT 2D ALL OTHER	6000 N ASSEMBLY ST	12/27/2022	P1
C	THEFT 3D FROM MOTOR VEHICLE	3700 W WALTON AVE	12/28/2022	P1
C	THEFT 3D FROM MOTOR VEHICLE	3200 W QUEEN PL	12/30/2022	P1
C	THEFT 3D FROM MOTOR VEHICLE	2600 W LACROSSE AVE	12/30/2022	P1
C	THEFT 3D SHOPLIFTING	2500 W WELLESLEY AVE	12/25/2022	

POLICE SUMMARY - Ending: Saturday, December 31, 2022

NW - North Central District (P2)



Preliminary IBR Counts

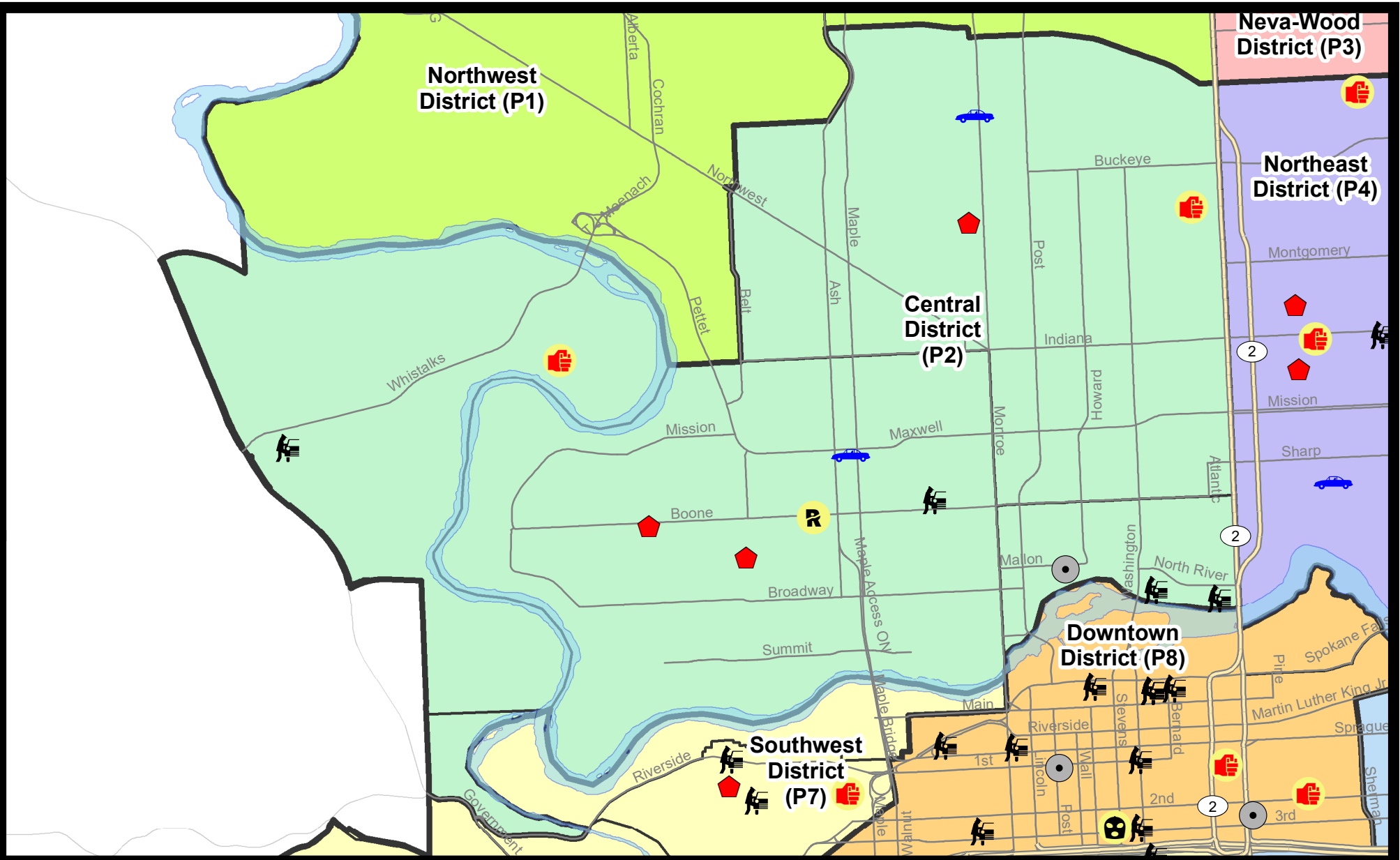
NIBRS Categories (Part 1 Selected)		7 Day Comparison			28 Day Comparison			YTD Comparison		
		Current	Prior	Percent	Current	Prior	Percent	Current	Prior	Percent
Violent	Criminal Homicide	0	0		0	0		2	3	-33.33%
	Rape	1	0		1	2	-50.00%	26	33	-21.21%
	Robbery - Commercial	0	0		0	1	-100.00%	10	2	400.00%
	Robbery - Person	0	0		0	2	-100.00%	24	28	-14.29%
	Aggravated Assault - Non DV	0	0		0	1	-100.00%	76	72	5.56%
	Aggravated Assault - DV	2	2	0.00%	5	2	150.00%	55	49	12.24%
Violent Total:		3	2	50.00%	6	8	-25.00%	193	187	3.21%
Property	Burglary - Residential	3	3	0.00%	7	14	-50.00%	125	122	2.46%
	Burglary Garage	0	0		1	4	-75.00%	65	47	38.30%
	Burglary Commercial	1	0		3	3	0.00%	66	50	32.00%
	Larceny	12	12	0.00%	77	72	6.94%	1104	981	12.54%
	Vehicle Theft	2	3	-33.33%	16	14	14.29%	262	181	44.75%
	Arson	0	0		1	1	0.00%	13	19	-31.58%
Property Total:		18	18	0.00%	105	108	-2.78%	1635	1400	16.79%
Preliminary Part 1 Crime Totals:		21	20	5.00%	111	116	-4.31%	1828	1587	15.19%
Current 7 Day Period:		12/25/2022 - 12/31/2022			Prior 7 Day Period:		12/18/2022 - 12/24/2022			
Current 28 Day Period:		12/4/2022 - 12/31/2022			Prior 28 Day Period:		11/6/2022 - 12/3/2022			
Current YTD Day Period:		1/1/2022 - 12/31/2022			Prior YTD Period:		1/1/2021 - 12/31/2021			

Prepared by SPD Crime Analysis Office - Tuesday, January 3, 2023

NOTE: SPD moved from UCR to the NIBRS reporting standard on 10/4/16 following the transition to a new RMS System. [Numbers on CompStat reports prior to this date should not be used as a comparison to those on this report.](#) Additional info on these reporting standards can be found on the FBI website: <https://ucr.fbi.gov/nibrs-overview>

This chart represents Preliminary counts of selected crime categories from Police Case Reports. Full statistical analysis to determine the confidence level of this data has not been performed. The % change columns on the preliminary counts differ from the percentage change on the NIBRS crime report, sometimes significantly. The CompStat report is designed for operational use and includes only selected NIBRS categories and coding less complex than full NIBRS rules. Official statistics for these and other NIBRS categories can be found on WASPC & FBI websites once available.





City of Spokane
Central District (P2)
Selected
Crime Types
2022-12-25 to 2022-12-31
 Prepared By:
 Crime Analysis Unit
 Spokane Police Department

Legend

NIBRS Events

- | | | | |
|-------------------|--------------------|----------------------|---------------------|
| Criminal Homicide | Robbery Commercial | Aggravated Assault | Burglary Commercial |
| Rape | Robbery Person | Burglary Residential | Vehicle Prowling |
| | | Burglary Garage | Vehicle Theft |
| | | | Arson |

Cases Represent LERMS Crime Codes
 Points may indicate multiple events
 Note: Veh Prowl is only Larceny category displayed



For Additional Information on Incidents
 pertaining to an Area, Trend, or Pattern
 Contact Information Analysis

0 0.2 0.4 0.6 Miles



THIS IS NOT A LEGAL DOCUMENT:
 The information shown on this map is compiled
 from various sources and is subject to constant
 revision. Information shown on this map should
 not be used to determine the location of facilities
 in relationship to property lines, section lines,
 streets, etc.

Sunday - Saturday

NW - Central District (P2)

12/25/2022 TO 12/31/2022



<u>A/C</u>	<u>Offense Statute</u>	<u>Address</u>	<u>Reported Date</u>	<u>Dist</u>
<u>SPA2EG</u>				
C	ASSAULT 2D	2500 N ATLANTIC ST	12/27/2022	P2
C	RESIDENTIAL BURGLARY	1000 W JACKSON AVE	12/28/2022	P1
C	THEFT 2D FROM BUILDING	100 W CLEVELAND AVE	12/28/2022	P2
C	THEFT 2D FROM BUILDING	1800 N MONROE ST	12/29/2022	
C	THEFT 3D FROM BUILDING	1000 W JACKSON AVE	12/28/2022	P1
C	THEFT 3D FROM BUILDING	300 W MISSION AVE	12/29/2022	P2
C	THEFT OF MOTOR VEHICLE	3000 N MONROE ST	12/28/2022	P1
<u>SPA2RS</u>				
C	BURGLARY 2D COMMERCIAL	600 W MALLON AVE	12/27/2022	P2
C	THEFT 2D FROM MOTOR VEHICLE	300 W NORTH RIVER DR	12/31/2022	P2
C	THEFT 3D FROM MOTOR VEHICLE	100 W NORTH RIVER DR	12/26/2022	
<u>SPA2WC</u>				
C	RAPE 3D		12/28/2022	P2
C	RESIDENTIAL BURGLARY	2000 W DEAN AVE	12/28/2022	P1
C	RESIDENTIAL BURGLARY	2500 W BOONE AVE	12/29/2022	P1
C	THEFT 2D ALL OTHER	1000 N A ST	12/25/2022	P2
C	THEFT 2D ALL OTHER	2200 W GARDNER AVE	12/31/2022	P2
C	THEFT 3D ALL OTHER	1200 W MAXWELL AVE	12/26/2022	P2
C	THEFT 3D VEHICLE PARTS AND ACCESSORIES	1000 W SINTO AVE	12/26/2022	P2
C	THEFT OF A FIREARM FROM MOTOR VEHICLE	1200 W BOONE AVE	12/28/2022	P2
C	THEFT OF MOTOR VEHICLE	1400 N MAPLE ST	12/27/2022	P1
<u>SPA2WH</u>				
C	ASSAULT 2D	1900 N HOLY NAMES CT	12/27/2022	P1
C	THEFT 3D FROM MOTOR VEHICLE	1600 N RIVER RIDGE BLVD	12/28/2022	P2

POLICE SUMMARY - Ending: Saturday, December 31, 2022



NE - Neva-Wood District (P3)

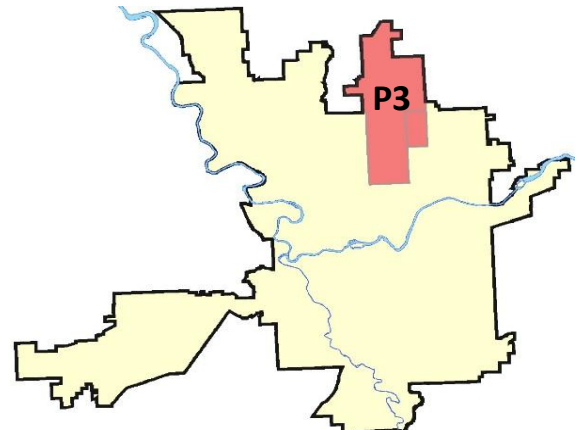
Preliminary IBR Counts

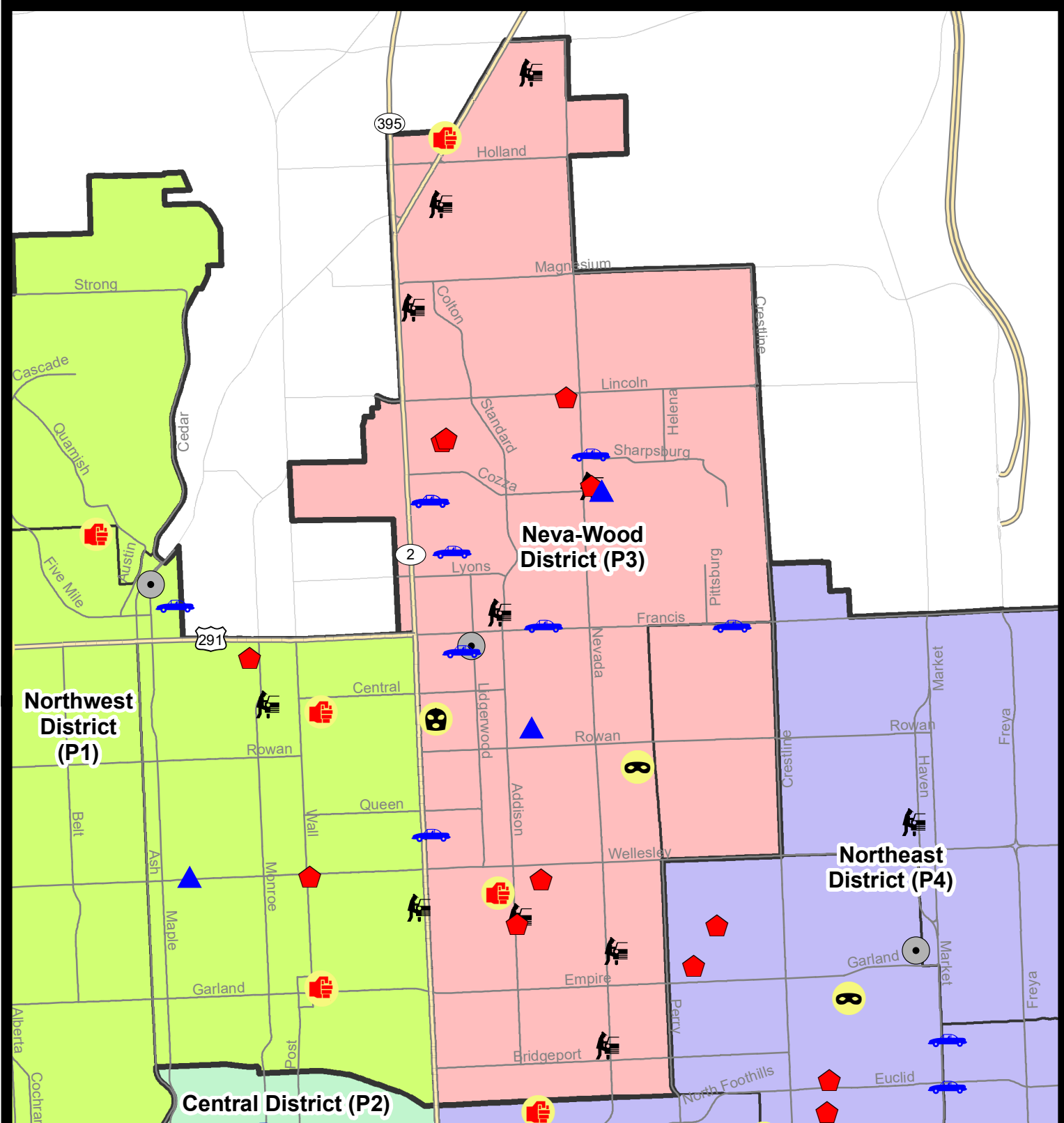
NIBRS Categories (Part 1 Selected)		7 Day Comparison			28 Day Comparison			YTD Comparison		
		Current	Prior	Percent	Current	Prior	Percent	Current	Prior	Percent
Violent	Criminal Homicide	0	2	-100.00%	2	0		4	4	0.00%
	Rape	0	0		3	1	200.00%	29	41	-29.27%
	Robbery - Commercial	1	0		2	2	0.00%	42	31	35.48%
	Robbery - Person	1	1	0.00%	3	1	200.00%	44	25	76.00%
	Aggravated Assault - Non DV	0	6	-100.00%	11	3	266.67%	72	82	-12.20%
	Aggravated Assault - DV	3	0		6	2	200.00%	57	61	-6.56%
Violent Total:		5	9	-44.44%	27	9	200.00%	248	244	1.64%
Property	Burglary - Residential	6	3	100.00%	20	18	11.11%	154	120	28.33%
	Burglary Garage	3	1	200.00%	7	11	-36.36%	100	83	20.48%
	Burglary Commercial	1	3	-66.67%	7	5	40.00%	102	95	7.37%
	Larceny	42	47	-10.64%	190	170	11.76%	2394	2094	14.33%
	Vehicle Theft	8	9	-11.11%	34	34	0.00%	410	216	89.81%
	Arson	0	0		0	0		11	11	0.00%
Property Total:		60	63	-4.76%	258	238	8.40%	3171	2619	21.08%
Preliminary Part 1 Crime Totals:		65	72	-9.72%	285	247	15.38%	3419	2863	19.42%
Current 7 Day Period:		12/25/2022 - 12/31/2022			Prior 7 Day Period:		12/18/2022 - 12/24/2022			
Current 28 Day Period:		12/4/2022 - 12/31/2022			Prior 28 Day Period:		11/6/2022 - 12/3/2022			
Current YTD Day Period:		1/1/2022 - 12/31/2022			Prior YTD Period:		1/1/2021 - 12/31/2021			

Prepared by SPD Crime Analysis Office - Tuesday, January 3, 2023

NOTE: SPD moved from UCR to the NIBRS reporting standard on 10/4/16 following the transition to a new RMS System. [Numbers on CompStat reports prior to this date should not be used as a comparison to those on this report.](#) Additional info on these reporting standards can be found on the FBI website: <https://ucr.fbi.gov/nibrs-overview>

This chart represents Preliminary counts of selected crime categories from Police Case Reports. Full statistical analysis to determine the confidence level of this data has not been performed. The % change columns on the preliminary counts differ from the percentage change on the NIBRS crime report, sometimes significantly. The CompStat report is designed for operational use and includes only selected NIBRS categories and coding less complex than full NIBRS rules. Official statistics for these and other NIBRS categories can be found on WASPC & FBI websites once available.





City of Spokane
Neva-Wood District (P3)
Selected Crime Codes
2022-12-25 to 2022-12-31
 Prepared By:
 Crime Analysis Unit
 Spokane Police Department

Legend

NIBRS Events

Criminal Homicide	Robbery Person	Burglary Commercial
Rape	Aggravated Assault	Vehicle Prowling
Robbery Commercial	Burglary Residential	Vehicle Theft
	Burglary Garage	Arson

*Cases Represent LERMS Crime Codes
 Points may indicate multiple events
 Note: Veh Prowl is only Larceny displayed*

For Additional Information on Incidents pertaining to an Area, Trend, or Pattern Contact Information Analysis

0 0.2 0.4 0.8 Miles

SPokane
INFORMATION

THIS IS NOT A LEGAL DOCUMENT:
 The information shown on this map is compiled from various sources and is subject to constant revision. Information shown on this map should not be used to determine the location of facilities in relationship to property lines, section lines, streets, etc.

Sunday - Saturday

NE - Neva-Wood District (P3)

12/25/2022 TO 12/31/2022



<u>A/C</u>	<u>Offense Statute</u>	<u>Address</u>	<u>Reported Date</u>	<u>Dist</u>
SPB3NL				
C	ASSAULT 2D	9600 N NEWPORT HWY	12/25/2022	P2
C	ASSAULT 2D	300 E PRINCETON AVE	12/27/2022	P4
C	BURGLARY 1D GARAGE	1100 E COZZA DR	12/26/2022	P3
C	BURGLARY 2D COMMERCIAL	6200 N LIDGERWOOD ST	12/27/2022	P3
A	BURGLARY 2D GARAGE	1100 E COZZA DR	12/26/2022	P3
C	BURGLARY 2D GARAGE	500 E NEBRASKA AVE	12/28/2022	P3
C	HARASSMENT FELONY WEAPON INVOLVED	1200 E SANSON AVE	12/27/2022	P3
C	MAIL THEFT	300 E BRIDGEPORT AVE	12/28/2022	P3
C	MAIL THEFT	0 E HEROEY AVE	12/29/2022	P3
C	MAIL THEFT	500 E HEROEY AVE	12/29/2022	P3
C	RESIDENTIAL BURGLARY	4300 N ADDISON ST	12/27/2022	P3
C	RESIDENTIAL BURGLARY	100 E HOUGHTON AVE	12/28/2022	P4
C	RESIDENTIAL BURGLARY	7800 N WILDING DR	12/28/2022	P4
C	RESIDENTIAL BURGLARY	100 E HOUGHTON AVE	12/29/2022	P4
C	RESIDENTIAL BURGLARY	1000 E COZZA DR	12/29/2022	P3
C	RESIDENTIAL BURGLARY	4500 N STANDARD ST	12/31/2022	P2
C	ROBBERY 1D COMMERCIAL	5700 N DIVISION ST	12/29/2022	P3
C	ROBBERY 1D PERSON	1200 E SANSON AVE	12/28/2022	P3
C	THEFT 1D FROM BUILDING	9600 N NEWPORT HWY	12/29/2022	
C	THEFT 2D ALL OTHER	8100 N DIVISION ST	12/28/2022	P3
C	THEFT 2D FROM MOTOR VEHICLE	1000 E COZZA DR	12/26/2022	P3
C	THEFT 2D FROM MOTOR VEHICLE	1000 E COZZA DR	12/26/2022	P3
C	THEFT 2D FROM MOTOR VEHICLE	900 E COURTLAND AVE	12/28/2022	P3
C	THEFT 2D FROM MOTOR VEHICLE	6300 N ADDISON ST	12/30/2022	P3
C	THEFT 2D FROM MOTOR VEHICLE	500 E LONGFELLOW AVE	12/31/2022	P3
C	THEFT 2D SHOPLIFTING	9600 N NEWPORT HWY	12/29/2022	P3
C	THEFT 2D SHOPLIFTING	7500 N DIVISION ST	12/26/2022	
C	THEFT 2D SHOPLIFTING	4700 N DIVISION ST	12/30/2022	
C	THEFT 2D VEHICLE PARTS AND ACCESSORIES	0 E WELLESLEY AVE	12/29/2022	P3
C	THEFT 2D VEHICLE PARTS AND ACCESSORIES	N LIDGERWOOD ST / E LYONS AVE	12/31/2022	P3
C	THEFT 3D ALL OTHER	7000 N WISCOMB ST	12/26/2022	P3
C	THEFT 3D ALL OTHER	100 E WEILE AVE	12/27/2022	P3
C	THEFT 3D ALL OTHER	6100 N LIDGERWOOD ST	12/28/2022	P3
C	THEFT 3D FROM BUILDING	5600 N LIDGERWOOD ST	12/30/2022	P3
C	THEFT 3D FROM BUILDING	4700 N DIVISION ST	12/30/2022	
C	THEFT 3D FROM MOTOR VEHICLE	1000 E LACROSSE AVE	12/26/2022	P3
C	THEFT 3D FROM MOTOR VEHICLE	1000 E COZZA DR	12/27/2022	P3
C	THEFT 3D FROM MOTOR VEHICLE	9100 N NEWPORT HWY	12/31/2022	P3

For protection of victim privacy, the entire address on sexual assault crimes has been redacted.

A/C	Offense Statute	Address	Reported Date	Dist
C	THEFT 3D FROM MOTOR VEHICLE	0 E MAYFAIR CT	12/31/2022	P3
C	THEFT 3D FROM MOTOR VEHICLE	9900 N NEWPORT HWY	12/27/2022	
C	THEFT 3D SHOPLIFTING	5800 N DIVISION ST	12/26/2022	P3
C	THEFT 3D SHOPLIFTING	5600 N DIVISION ST	12/29/2022	P3
C	THEFT 3D SHOPLIFTING	5600 N DIVISION ST	12/29/2022	P3
C	THEFT 3D SHOPLIFTING	6600 N DIVISION ST	12/30/2022	P4
C	THEFT 3D SHOPLIFTING	9200 N COLTON ST	12/30/2022	P3
C	THEFT 3D SHOPLIFTING	9100 N NEWPORT HWY	12/30/2022	P4
C	THEFT 3D SHOPLIFTING	9200 N COLTON ST	12/31/2022	P3
C	THEFT 3D SHOPLIFTING	9600 N NEWPORT HWY	12/26/2022	
C	THEFT 3D SHOPLIFTING	4700 N DIVISION ST	12/29/2022	
C	THEFT 3D SHOPLIFTING	4700 N DIVISION ST	12/29/2022	
C	THEFT 3D SHOPLIFTING	9100 N NEWPORT HWY	12/29/2022	
C	THEFT 3D SHOPLIFTING	6600 N DIVISION ST	12/30/2022	
C	THEFT 3D SHOPLIFTING	4700 N DIVISION ST	12/30/2022	
C	THEFT 3D SHOPLIFTING	4700 N DIVISION ST	12/31/2022	
C	THEFT 3D VEHICLE PARTS AND ACCESSORIES	4700 N DIVISION ST	12/28/2022	P3
C	THEFT 3D VEHICLE PARTS AND ACCESSORIES	200 E WEDGEWOOD AVE	12/31/2022	P3
C	THEFT 3D VEHICLE PARTS AND ACCESSORIES	500 E DAVE CT	12/31/2022	P3
C	THEFT OF MOTOR VEHICLE	4700 N DIVISION ST	12/27/2022	P4
C	THEFT OF MOTOR VEHICLE	0 E WEILE AVE	12/28/2022	P4
C	THEFT OF MOTOR VEHICLE	600 E FRANCIS AVE	12/29/2022	P4
C	THEFT OF MOTOR VEHICLE	0 E WEILE AVE	12/29/2022	P3
C	THEFT OF MOTOR VEHICLE	1000 E SHARPSBURG AVE	12/30/2022	P4
C	THEFT OF MOTOR VEHICLE	200 E WEDGEWOOD AVE	12/31/2022	P4
C	THEFT OF MOTOR VEHICLE	6100 N COLTON ST	12/31/2022	P4
SPB3WH				
C	THEFT OF MOTOR VEHICLE	1800 E FRANCIS AVE	12/25/2022	P4

POLICE SUMMARY - Ending: Saturday, December 31, 2022



NE - Northeast District (P4)

Preliminary IBR Counts

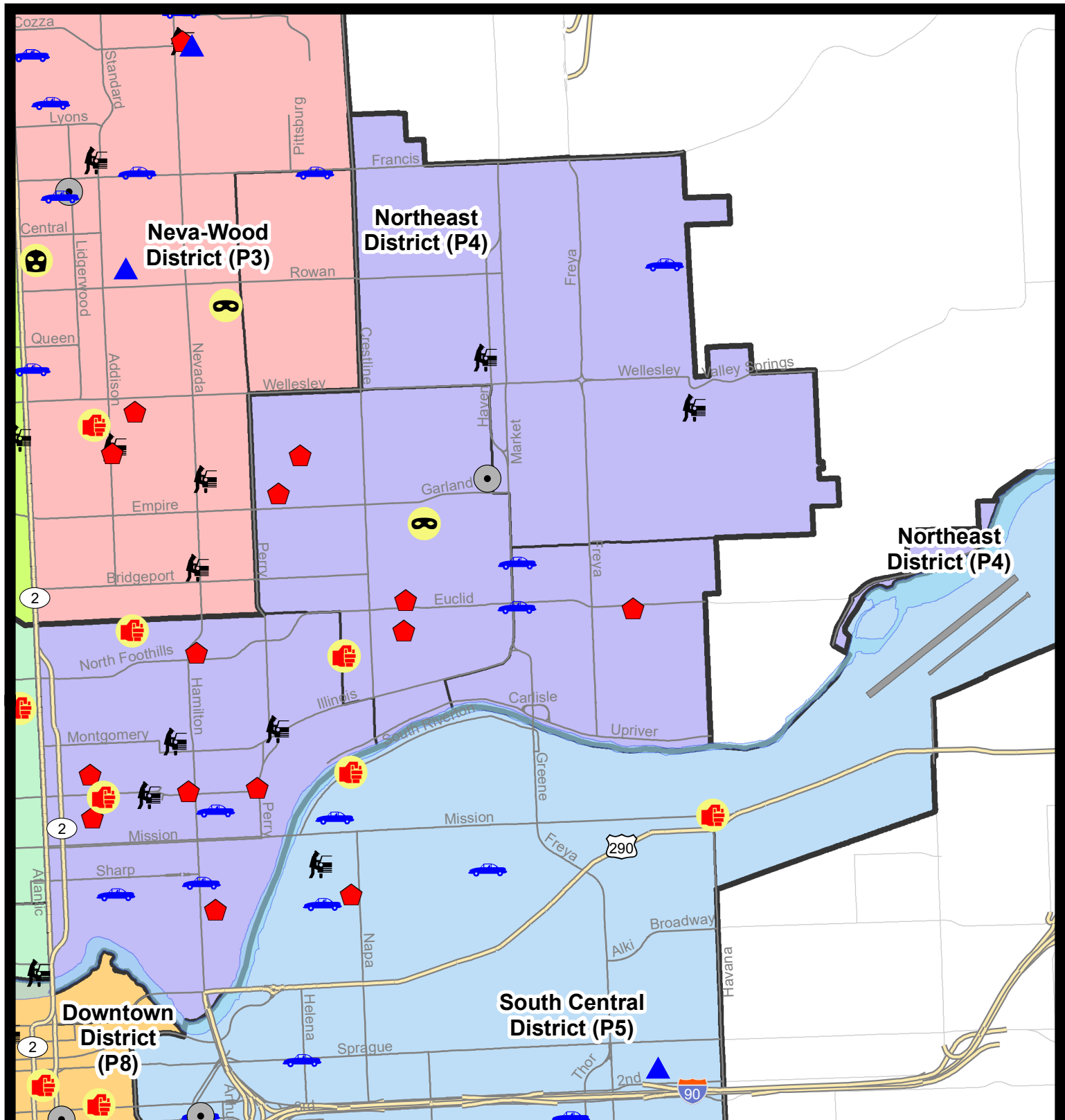
NIBRS Categories (Part 1 Selected)		7 Day Comparison			28 Day Comparison			YTD Comparison		
		Current	Prior	Percent	Current	Prior	Percent	Current	Prior	Percent
Violent	Criminal Homicide	0	0		0	0		0	1	-100.00%
	Rape	0	1	-100.00%	3	2	50.00%	28	34	-17.65%
	Robbery - Commercial	0	0		2	2	0.00%	13	15	-13.33%
	Robbery - Person	1	0		1	0		22	30	-26.67%
	Aggravated Assault - Non DV	1	1	0.00%	3	3	0.00%	93	84	10.71%
	Aggravated Assault - DV	2	0		3	4	-25.00%	56	61	-8.20%
Violent Total:		4	2	100.00%	12	11	9.09%	212	225	-5.78%
Property	Burglary - Residential	11	4	175.00%	19	6	216.67%	157	142	10.56%
	Burglary Garage	0	0		1	5	-80.00%	47	61	-22.95%
	Burglary Commercial	1	2	-50.00%	4	3	33.33%	106	81	30.86%
	Larceny	15	13	15.38%	51	91	-43.96%	1098	1122	-2.14%
	Vehicle Theft	6	1	500.00%	13	17	-23.53%	311	231	34.63%
	Arson	1	0		2	0		14	17	-17.65%
Property Total:		34	20	70.00%	90	122	-26.23%	1733	1654	4.78%
Preliminary Part 1 Crime Totals:		38	22	72.73%	102	133	-23.31%	1945	1879	3.51%
Current 7 Day Period:		12/25/2022 - 12/31/2022			Prior 7 Day Period:		12/18/2022 - 12/24/2022			
Current 28 Day Period:		12/4/2022 - 12/31/2022			Prior 28 Day Period:		11/6/2022 - 12/3/2022			
Current YTD Day Period:		1/1/2022 - 12/31/2022			Prior YTD Period:		1/1/2021 - 12/31/2021			

Prepared by SPD Crime Analysis Office - Tuesday, January 3, 2023

NOTE: SPD moved from UCR to the NIBRS reporting standard on 10/4/16 following the transition to a new RMS System. [Numbers on CompStat reports prior to this date should not be used as a comparison to those on this report.](#) Additional info on these reporting standards can be found on the FBI website: <https://ucr.fbi.gov/nibrs-overview>

This chart represents Preliminary counts of selected crime categories from Police Case Reports. Full statistical analysis to determine the confidence level of this data has not been performed. The % change columns on the preliminary counts differ from the percentage change on the NIBRS crime report, sometimes significantly. The CompStat report is designed for operational use and includes only selected NIBRS categories and coding less complex than full NIBRS rules. Official statistics for these and other NIBRS categories can be found on WASPC & FBI websites once available.





City of Spokane

Northeast District (P4)

Selected Crime Codes

2022-12-25 to 2022-12-31

Prepared By:
Crime Analysis Unit
Spokane Police Department

Legend

NIBRS Events



Criminal Homicide



Rape



Robbery Commercial



Robbery Person



Aggravated Assault



Burglary Residential



Burglary Garage



Burglary Commercial



Vehicle Prowling



Vehicle Theft



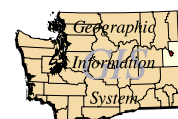
Arson



Cases Represent LERMS Crime Codes
Points may indicate multiple events
Note: Veh Prowl is only Larceny displayed

For Additional Information on
Incidents pertaining to an
Area, Trend, or Pattern
Contact Information Analysis

0 0.2 0.4 0.8 Miles



THIS IS NOT A LEGAL DOCUMENT:
The information shown on this map is compiled
from various sources and is subject to constant
revision. Information shown on this map should
not be used to determine the location of facilities
in relationship to property lines, section lines,
streets, etc.

Sunday - Saturday

NE - Northeast District (P4)

12/25/2022 TO 12/31/2022



<u>A/C</u>	<u>Offense Statute</u>	<u>Address</u>	<u>Reported Date</u>	<u>Dist</u>
<u>SPB4BE</u>				
A	ARSON 1D	2700 N NAPA ST	12/25/2022	P4
C	BURGLARY 1D FROM RESIDENCE	2900 N STONE ST	12/30/2022	P4
C	BURGLARY 2D COMMERCIAL	3900 N MARKET ST	12/27/2022	P4
C	HARASSMENT WEAPON INVOLVED	2700 N NAPA ST	12/25/2022	P4
C	MAIL THEFT	1500 E DALTON AVE	12/29/2022	P4
C	RESIDENTIAL BURGLARY	1600 E ROCKWELL AVE	12/28/2022	P4
C	RESIDENTIAL BURGLARY	2300 E EUCLID AVE	12/28/2022	P4
C	RESIDENTIAL BURGLARY	1500 E WALTON AVE	12/29/2022	P4
C	ROBBERY 1D PERSON	3700 N COOK ST	12/31/2022	P4
C	THEFT 2D FROM BUILDING	2300 E EUCLID AVE	12/28/2022	P4
C	THEFT 3D SHOPLIFTING	3900 N MARKET ST	12/25/2022	P4
<u>SPB4HI</u>				
A	MAIL THEFT	4300 E LONGFELLOW AVE	12/27/2022	P4
C	THEFT 3D FROM BUILDING	5300 N LACEY ST	12/28/2022	P4
C	THEFT 3D FROM MOTOR VEHICLE	4300 E LONGFELLOW AVE	12/30/2022	P4
A	THEFT 3D FROM MOTOR VEHICLE	2900 E WABASH AVE	12/31/2022	P4
C	THEFT 3D VEHICLE PARTS AND ACCESSORIES	2400 E EVERETT AVE	12/28/2022	P4
C	THEFT OF MOTOR VEHICLE	4200 E ROWAN AVE	12/29/2022	P4
<u>SPB4LO</u>				
C	ASSAULT 1D	2900 N WISCOMB ST	12/30/2022	P3
C	ASSAULT 2D	300 E INDIANA AVE	12/30/2022	P2
C	RESIDENTIAL BURGLARY	1300 E INDIANA AVE	12/25/2022	P2
C	RESIDENTIAL BURGLARY	900 E NORTH FOOTHILLS DR	12/25/2022	P3
C	RESIDENTIAL BURGLARY	200 E BALDWIN AVE	12/25/2022	P4
C	RESIDENTIAL BURGLARY	800 E INDIANA AVE	12/26/2022	P4
C	RESIDENTIAL BURGLARY	1000 E DESMET AVE	12/26/2022	P3
C	RESIDENTIAL BURGLARY	1700 N LIDGERWOOD ST	12/31/2022	P4
C	THEFT 2D FROM MOTOR VEHICLE	700 E MONTGOMERY AVE	12/26/2022	P4
C	THEFT 3D ALL OTHER	900 E NORTH FOOTHILLS DR	12/28/2022	P4
C	THEFT 3D FROM MOTOR VEHICLE	600 E INDIANA AVE	12/25/2022	P4
C	THEFT 3D FROM MOTOR VEHICLE	1500 E ILLINOIS AVE	12/27/2022	P4
C	THEFT 3D VEHICLE PARTS AND ACCESSORIES	E BOONE AVE / N ASTOR ST	12/27/2022	P4
C	THEFT 3D VEHICLE PARTS AND ACCESSORIES	2500 N DIVISION ST	12/29/2022	P4
C	THEFT OF MOTOR VEHICLE	900 E NORA AVE	12/25/2022	P4
A	THEFT OF MOTOR VEHICLE	E BOONE AVE / N ASTOR ST	12/27/2022	P4
C	THEFT OF MOTOR VEHICLE	1200 N HAMILTON ST	12/29/2022	P4

SPB4MI

For protection of victim privacy, the entire address on sexual assault crimes has been redacted.

A/C	Offense Statute	Address	Reported Date	Dist
C	RESIDENTIAL BURGLARY	3800 E FREDERICK AVE	12/29/2022	P4
C	THEFT 3D VEHICLE PARTS AND ACCESSORIES	3000 E UPRIVER DR	12/26/2022	
C	THEFT OF MOTOR VEHICLE	3000 N MARKET ST	12/30/2022	P4
C	THEFT OF MOTOR VEHICLE	3400 N MARKET ST	12/30/2022	P1

SPOKANE POLICE DEPARTMENT



SOUTH **Police Service Area**

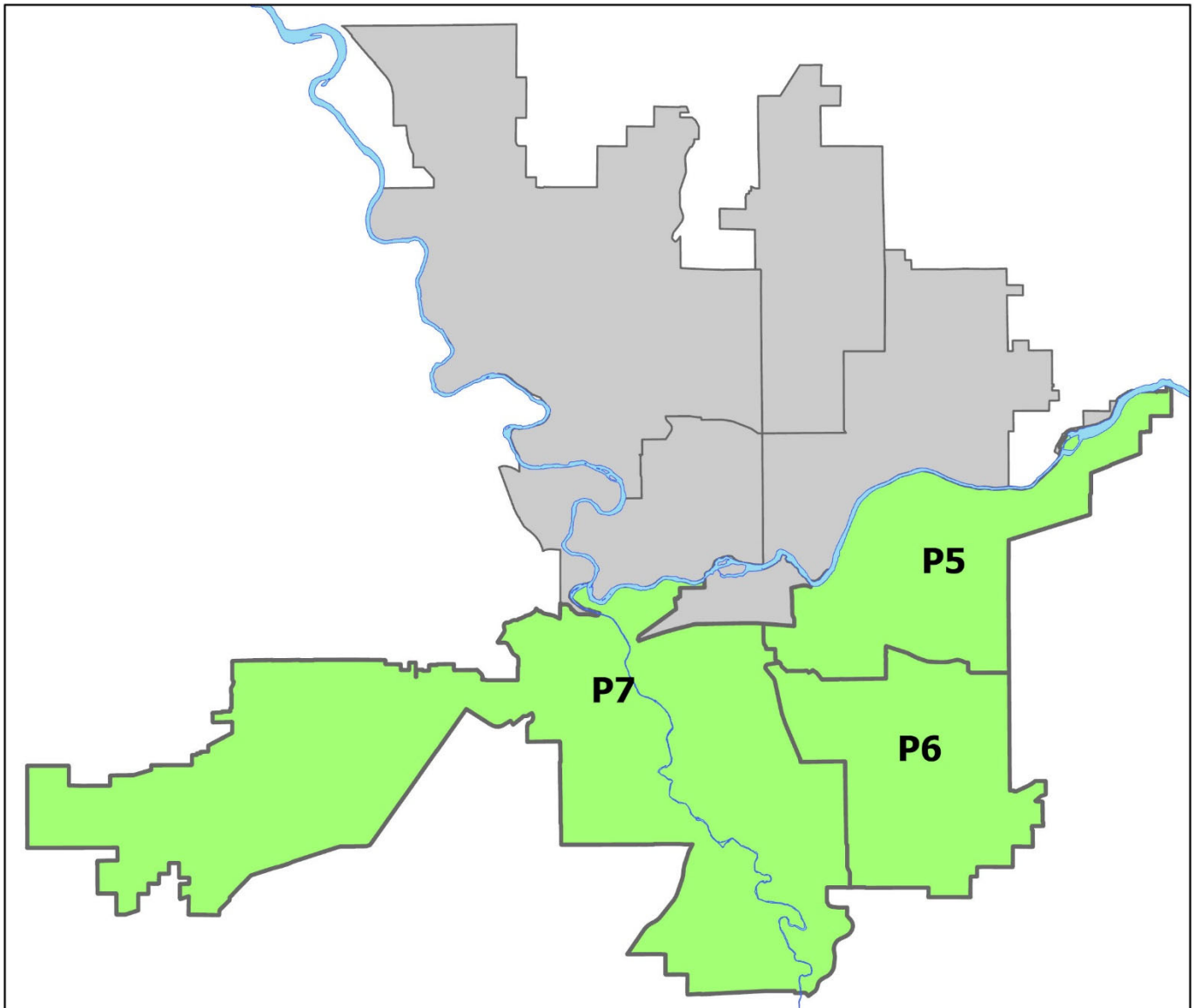
PSA Commander

Captain Matt Cowles

South Central District (P5)

Southeast District (P6)

Southwest District (P7)



POLICE SUMMARY - Ending: Saturday, December 31, 2022

SOUTH PRECINCT (P5, P6, and P7)



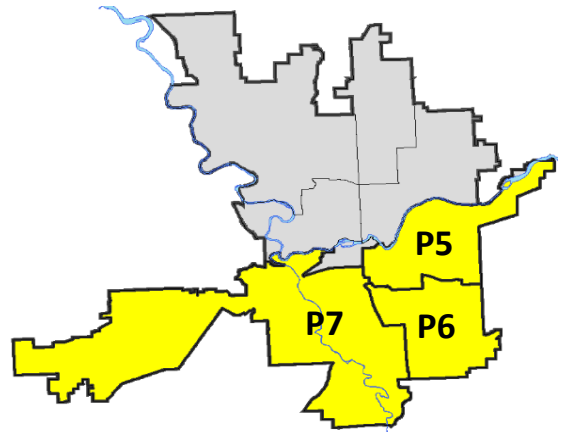
Preliminary IBR Counts

NIBRS Categories (Part 1 Selected)		7 Day Comparison			28 Day Comparison			YTD Comparison		
		Current	Prior	Percent	Current	Prior	Percent	Current	Prior	Percent
Violent	Criminal Homicide	0	0		0	1	-100.00%	3	3	0.00%
	Rape	0	1	-100.00%	3	3	0.00%	61	72	-15.28%
	Robbery - Commercial	0	1	-100.00%	2	4	-50.00%	18	10	80.00%
	Robbery - Person	0	0		2	2	0.00%	43	42	2.38%
	Aggravated Assault - Non DV	4	2	100.00%	16	9	77.78%	145	127	14.17%
	Aggravated Assault - DV	1	1	0.00%	8	12	-33.33%	117	120	-2.50%
Violent Total:		5	5	0.00%	31	31	0.00%	387	374	3.48%
Property	Burglary - Residential	5	2	150.00%	14	24	-41.67%	238	230	3.48%
	Burglary Garage	4	0		10	10	0.00%	164	130	26.15%
	Burglary Commercial	1	4	-75.00%	9	14	-35.71%	208	116	79.31%
	Larceny	44	57	-22.81%	185	183	1.09%	2819	2324	21.30%
	Vehicle Theft	11	4	175.00%	40	39	2.56%	564	334	68.86%
	Arson	0	0		1	1	0.00%	19	31	-38.71%
Property Total:		65	67	-2.99%	259	271	-4.43%	4012	3165	26.76%
Preliminary Part 1 Crime Totals:		70	72	-2.78%	290	302	-3.97%	4399	3539	24.30%
Current 7 Day Period:		12/25/2022 - 12/31/2022			Prior 7 Day Period:		12/18/2022 - 12/24/2022			
Current 28 Day Period:		12/4/2022 - 12/31/2022			Prior 28 Day Period:		11/6/2022 - 12/3/2022			
Current YTD Day Period:		1/1/2022 - 12/31/2022			Prior YTD Period:		1/1/2021 - 12/31/2021			

Prepared by SPD Crime Analysis Office - Tuesday, January 3, 2023

NOTE: SPD moved from UCR to the NIBRS reporting standard on 10/4/16 following the transition to a new RMS System. [Numbers on CompStat reports prior to this date should not be used as a comparison to those on this report.](#) Additional info on these reporting standards can be found on the FBI website: <https://ucr.fbi.gov/nibrs-overview>

This chart represents Preliminary counts of selected crime categories from Police Case Reports. Full statistical analysis to determine the confidence level of this data has not been performed. The % change columns on the preliminary counts differ from the percentage change on the NIBRS crime report, sometimes significantly. The CompStat report is designed for operational use and includes only selected NIBRS categories and coding less complex than full NIBRS rules. Official statistics for these and other NIBRS categories can be found on WASPC & FBI websites once available.



POLICE SUMMARY - Ending: Saturday, December 31, 2022



SE - South Central District (P5)

Preliminary IBR Counts

NIBRS Categories (Part 1 Selected)		7 Day Comparison			28 Day Comparison			YTD Comparison		
		Current	Prior	Percent	Current	Prior	Percent	Current	Prior	Percent
Violent	Criminal Homicide	0	0		0	0		0	0	
	Rape	0	0		0	3	-100.00%	23	31	-25.81%
	Robbery - Commercial	0	1	-100.00%	1	0		5	4	25.00%
	Robbery - Person	0	0		0	1	-100.00%	15	25	-40.00%
	Aggravated Assault - Non DV	2	0		8	4	100.00%	73	62	17.74%
	Aggravated Assault - DV	0	1	-100.00%	3	3	0.00%	53	59	-10.17%
Violent Total:		2	2	0.00%	12	11	9.09%	169	181	-6.63%
Property	Burglary - Residential	1	1	0.00%	4	9	-55.56%	79	75	5.33%
	Burglary Garage	1	0		3	4	-25.00%	49	31	58.06%
	Burglary Commercial	1	2	-50.00%	5	12	-58.33%	133	70	90.00%
	Larceny	12	20	-40.00%	66	77	-14.29%	1054	801	31.59%
	Vehicle Theft	8	3	166.67%	21	26	-19.23%	252	136	85.29%
	Arson	0	0		1	1	0.00%	9	20	-55.00%
Property Total:		23	26	-11.54%	100	129	-22.48%	1576	1133	39.10%
Preliminary Part 1 Crime Totals:		25	28	-10.71%	112	140	-20.00%	1745	1314	32.80%
Current 7 Day Period:		12/25/2022 - 12/31/2022			Prior 7 Day Period:		12/18/2022 - 12/24/2022			
Current 28 Day Period:		12/4/2022 - 12/31/2022			Prior 28 Day Period:		11/6/2022 - 12/3/2022			
Current YTD Day Period:		1/1/2022 - 12/31/2022			Prior YTD Period:		1/1/2021 - 12/31/2021			


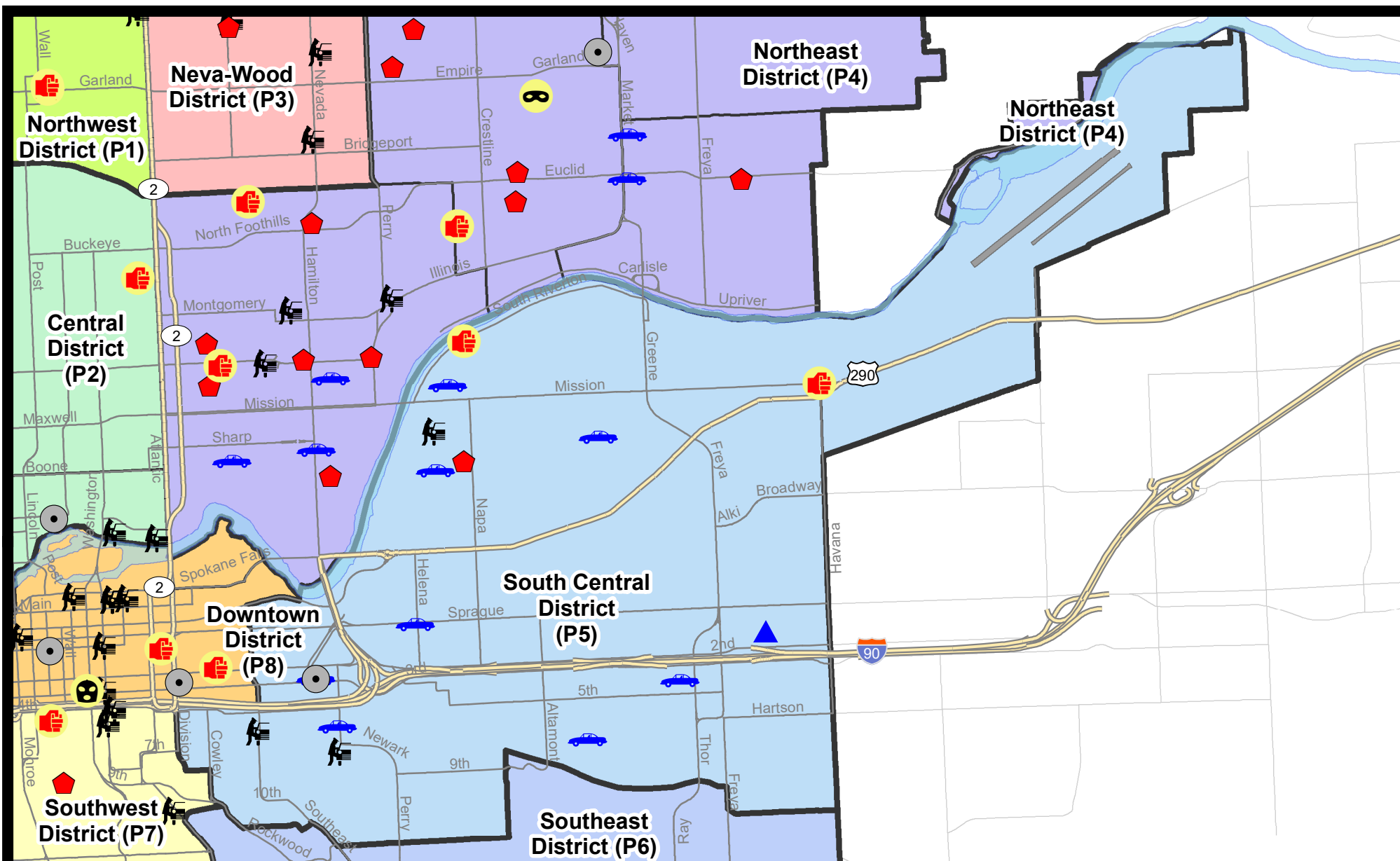
Prepared by SPD Crime Analysis Office - Tuesday, January 3, 2023

NOTE: SPD moved from UCR to the NIBRS reporting standard on 10/4/16 following the transition to a new RMS System. [Numbers on CompStat reports prior to this date should not be used as a comparison to those on this report.](#) Additional info on these reporting standards can be found on the FBI website: <https://ucr.fbi.gov/nibrs-overview>

This chart represents Preliminary counts of selected crime categories from Police Case Reports. Full statistical analysis to determine the confidence level of this data has not been performed. The % change columns on the preliminary counts differ from the percentage change on the NIBRS crime report, sometimes significantly. The CompStat report is designed for operational use and includes only selected NIBRS categories and coding less complex than full NIBRS rules. Official statistics for these and other NIBRS categories can be found on WASPC & FBI websites once available.



Note: On 2/10/21 a portion of the Police Block SPC5EC became part of the Downtown Precinct (SPD8EC); Consequently activity in P5 will appear lower if compared to printed CompStat reports prior to 2/10/21

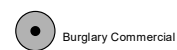
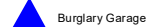
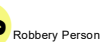


City of Spokane
South Central District (P5)
Selected
Crime Types
2022-12-25 to 2022-12-31

Prepared By:
Crime Analysis Unit
Spokane Police Department

Legend

NIBRS Events



Cases Represent LERMS Crime Codes
 Points may indicate multiple events
 Note: Veh Prowl is only Larceny category displayed



For Additional Information on Incidents
 pertaining to an Area, Trend, or Pattern
 Contact Information Analysis

0 0.2 0.4 0.6 0.8 1 Miles



THIS IS NOT A LEGAL DOCUMENT:
 The information shown on this map is compiled
 from various sources and is subject to constant
 revision. Information shown on this map should
 not be used to determine the location of facilities
 in relationship to property lines, section lines,
 streets, etc.

Sunday - Saturday

SE - South Central District (P5)

12/25/2022 TO 12/31/2022



A/C	Offense Statute	Address	Reported Date	Dist
<u>SPC5EC</u>				
C	BURGLARY 2D COMMERCIAL	900 E 3RD AVE	12/30/2022	P6
C	BURGLARY 2D GARAGE	3900 E PACIFIC AVE	12/30/2022	
C	THEFT 2D ALL OTHER	4100 E SPRAGUE AVE	12/30/2022	P5
C	THEFT 2D FROM MOTOR VEHICLE	600 S SHERMAN ST	12/26/2022	P5
C	THEFT 2D VEHICLE PARTS AND ACCESSORIES	3000 E SPRAGUE AVE	12/28/2022	P5
C	THEFT 3D ALL OTHER	300 S HAVEN ST	12/28/2022	
C	THEFT 3D FROM BUILDING	3600 E SPRAGUE AVE	12/28/2022	
C	THEFT 3D FROM MOTOR VEHICLE	700 S ARTHUR ST	12/28/2022	
C	THEFT 3D SHOPLIFTING	400 S THOR ST	12/28/2022	P5
C	THEFT 3D VEHICLE PARTS AND ACCESSORIES	3000 E SPRAGUE AVE	12/27/2022	P5
C	THEFT 3D VEHICLE PARTS AND ACCESSORIES	1800 E 5TH AVE	12/28/2022	P5
C	THEFT OF MOTOR VEHICLE	2600 E 7TH AVE	12/27/2022	P5
C	THEFT OF MOTOR VEHICLE	400 S THOR ST	12/27/2022	P6
C	THEFT OF MOTOR VEHICLE	900 E 3RD AVE	12/28/2022	P8
C	THEFT OF MOTOR VEHICLE	1500 E SPRAGUE AVE	12/29/2022	P5
C	THEFT OF MOTOR VEHICLE	600 S ARTHUR ST	12/31/2022	P6
<u>SPC5GP</u>				
C	HARASSMENT FELONY WEAPON INVOLVED	E MISSION AVE / N HAVANA ST	12/31/2022	P6
C	RESIDENTIAL BURGLARY	1900 E DESMET AVE	12/28/2022	P6
C	THEFT 1D ALL OTHER	1300 N REGAL ST	12/29/2022	P5
C	THEFT 2D FROM MOTOR VEHICLE	1700 E SHARP AVE	12/31/2022	P5
C	THEFT 3D FROM BUILDING	4300 E TRENT AVE	12/26/2022	P5
C	THEFT OF MOTOR VEHICLE	1800 E MARSHALL AVE	12/25/2022	P6
C	THEFT OF MOTOR VEHICLE	1700 E DESMET AVE	12/25/2022	P6
C	THEFT OF MOTOR VEHICLE	2800 E BOONE AVE	12/27/2022	P6
C	VEHICULAR ASSAULT	1900 E SOUTH RIVERTON AVE	12/29/2022	P6

POLICE SUMMARY - Ending: Saturday, December 31, 2022



SE - Southeast District (P6)

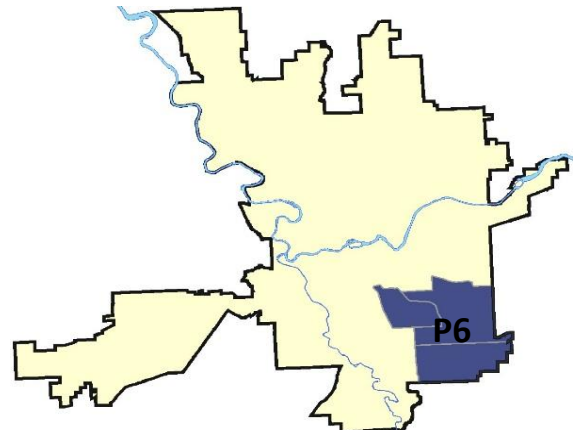
Preliminary IBR Counts

NIBRS Categories (Part 1 Selected)		7 Day Comparison			28 Day Comparison			YTD Comparison		
		Current	Prior	Percent	Current	Prior	Percent	Current	Prior	Percent
Violent	Criminal Homicide	0	0		0	0		0	0	
	Rape	0	0		0	0		10	9	11.11%
	Robbery - Commercial	0	0		0	3	-100.00%	5	3	66.67%
	Robbery - Person	0	0		1	0		9	3	200.00%
	Aggravated Assault - Non DV	1	0		2	0		14	21	-33.33%
	Aggravated Assault - DV	0	0		0	1	-100.00%	21	20	5.00%
Violent Total:		1	0		3	4	-25.00%	59	56	5.36%
Property	Burglary - Residential	0	1	-100.00%	4	8	-50.00%	77	56	37.50%
	Burglary Garage	0	0		3	2	50.00%	49	46	6.52%
	Burglary Commercial	0	0		0	1	-100.00%	22	14	57.14%
	Larceny	11	16	-31.25%	48	40	20.00%	603	534	12.92%
	Vehicle Theft	2	0		9	4	125.00%	106	64	65.63%
	Arson	0	0		0	0		3	4	-25.00%
Property Total:		13	17	-23.53%	64	55	16.36%	860	718	19.78%
Preliminary Part 1 Crime Totals:		14	17	-17.65%	67	59	13.56%	919	774	18.73%
Current 7 Day Period:		12/25/2022 - 12/31/2022			Prior 7 Day Period:		12/18/2022 - 12/24/2022			
Current 28 Day Period:		12/4/2022 - 12/31/2022			Prior 28 Day Period:		11/6/2022 - 12/3/2022			
Current YTD Day Period:		1/1/2022 - 12/31/2022			Prior YTD Period:		1/1/2021 - 12/31/2021			

Prepared by SPD Crime Analysis Office - Tuesday, January 3, 2023

NOTE: SPD moved from UCR to the NIBRS reporting standard on 10/4/16 following the transition to a new RMS System. [Numbers on CompStat reports prior to this date should not be used as a comparison to those on this report.](#) Additional info on these reporting standards can be found on the FBI website: <https://ucr.fbi.gov/nibrs-overview>

This chart represents Preliminary counts of selected crime categories from Police Case Reports. Full statistical analysis to determine the confidence level of this data has not been performed. The % change columns on the preliminary counts differ from the percentage change on the NIBRS crime report, sometimes significantly. The CompStat report is designed for operational use and includes only selected NIBRS categories and coding less complex than full NIBRS rules. Official statistics for these and other NIBRS categories can be found on WASPC & FBI websites once available.



Sunday - Saturday

SE - Southeast District (P6)

12/25/2022 TO 12/31/2022



<u>A/C</u>	<u>Offense Statute</u>	<u>Address</u>	<u>Reported Date</u>	<u>Dist</u>
<u>SPC6LH</u>				
A	BURGLARY 2D FENCED AREA	3100 S MT VERNON ST	12/27/2022	P6
C	HARASSMENT FELONY WEAPON INVOLVED	2500 E 29TH AVE	12/27/2022	P6
C	THEFT 1D ALL OTHER	3800 E 27TH AVE	12/27/2022	P6
C	THEFT 1D ALL OTHER	3000 E 30TH AVE	12/31/2022	P6
C	THEFT 2D FROM MOTOR VEHICLE	1300 E 18TH AVE	12/28/2022	P6
C	THEFT 3D FROM MOTOR VEHICLE	2800 E 29TH AVE	12/26/2022	P6
A	THEFT 3D FROM MOTOR VEHICLE	3100 E 37TH AVE	12/29/2022	P6
A	THEFT OF MOTOR VEHICLE	2600 E 17TH AVE	12/28/2022	P6
<u>SPC6SG</u>				
C	THEFT 2D ALL OTHER	4300 S APOLLO ST	12/26/2022	P6
C	THEFT 2D FROM MOTOR VEHICLE	3300 E 44TH AVE	12/26/2022	
C	THEFT 3D FROM MOTOR VEHICLE	4300 S APOLLO ST	12/26/2022	P6
C	THEFT 3D SHOPLIFTING	3100 E PALOUSE HWY	12/30/2022	
C	THEFT 3D SHOPLIFTING	3100 E PALOUSE HWY	12/31/2022	
C	THEFT OF MOTOR VEHICLE	4300 S APOLLO ST	12/26/2022	P6

POLICE SUMMARY - Ending: Saturday, December 31, 2022



SW - Southwest District (P7)

Preliminary IBR Counts

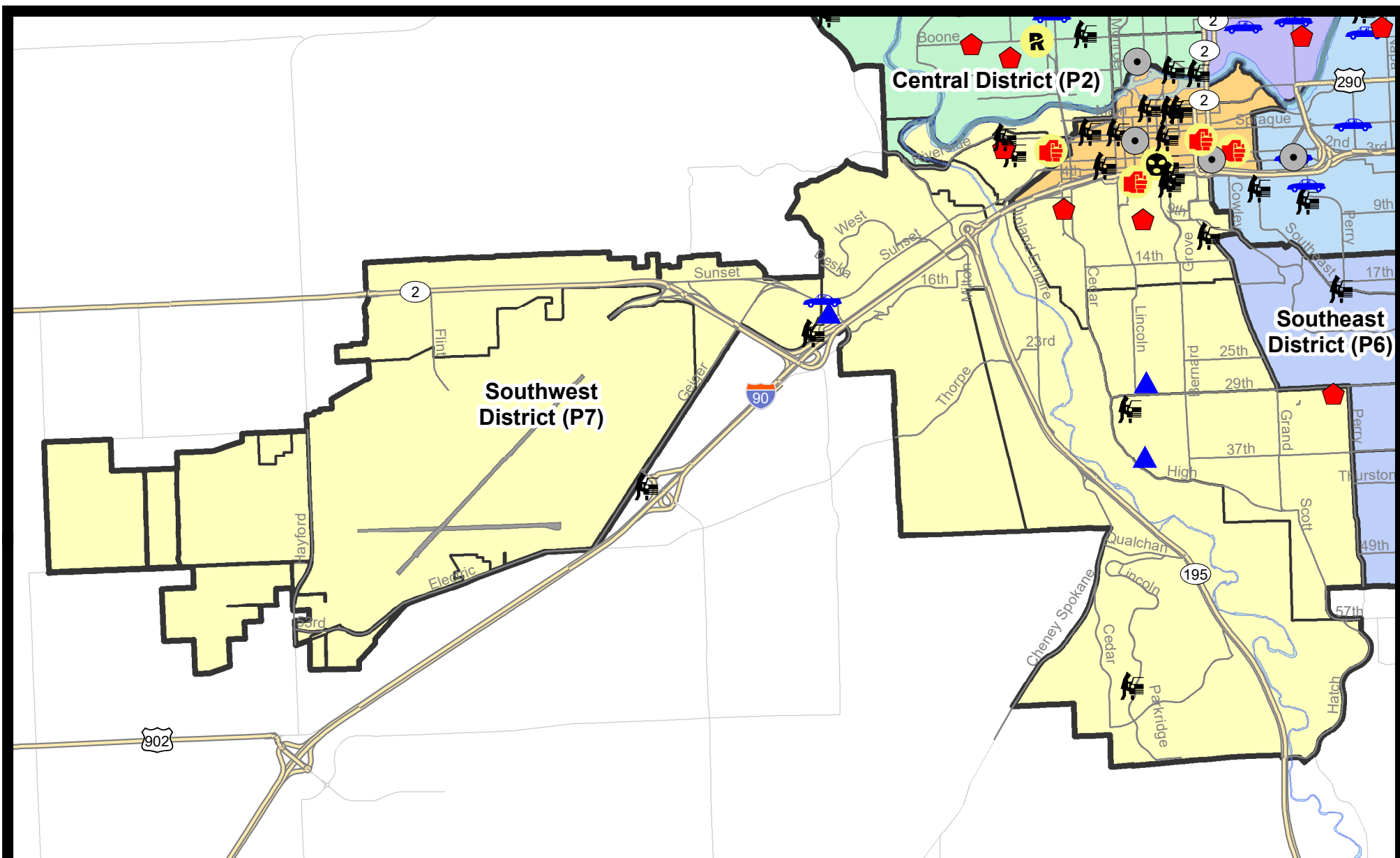
NIBRS Categories (Part 1 Selected)		7 Day Comparison			28 Day Comparison			YTD Comparison		
		Current	Prior	Percent	Current	Prior	Percent	Current	Prior	Percent
Violent	Criminal Homicide	0	0		0	1	-100.00%	3	3	0.00%
	Rape	0	1	-100.00%	3	0		28	32	-12.50%
	Robbery - Commercial	0	0		1	1	0.00%	8	3	166.67%
	Robbery - Person	0	0		1	1	0.00%	19	14	35.71%
	Aggravated Assault - Non DV	1	2	-50.00%	6	5	20.00%	58	44	31.82%
	Aggravated Assault - DV	1	0		5	8	-37.50%	43	41	4.88%
Violent Total:		2	3	-33.33%	16	16	0.00%	159	137	16.06%
Property	Burglary - Residential	4	0		6	7	-14.29%	82	99	-17.17%
	Burglary Garage	3	0		4	4	0.00%	66	53	24.53%
	Burglary Commercial	0	2	-100.00%	4	1	300.00%	53	32	65.63%
	Larceny	21	21	0.00%	71	66	7.58%	1162	989	17.49%
	Vehicle Theft	1	1	0.00%	10	9	11.11%	206	134	53.73%
	Arson	0	0		0	0		7	7	0.00%
Property Total:		29	24	20.83%	95	87	9.20%	1576	1314	19.94%
Preliminary Part 1 Crime Totals:		31	27	14.81%	111	103	7.77%	1735	1451	19.57%
Current 7 Day Period:		12/25/2022 - 12/31/2022			Prior 7 Day Period:		12/18/2022 - 12/24/2022			
Current 28 Day Period:		12/4/2022 - 12/31/2022			Prior 28 Day Period:		11/6/2022 - 12/3/2022			
Current YTD Day Period:		1/1/2022 - 12/31/2022			Prior YTD Period:		1/1/2021 - 12/31/2021			

Prepared by SPD Crime Analysis Office - Tuesday, January 3, 2023

NOTE: SPD moved from UCR to the NIBRS reporting standard on 10/4/16 following the transition to a new RMS System. [Numbers on CompStat reports prior to this date should not be used as a comparison to those on this report.](#) Additional info on these reporting standards can be found on the FBI website: <https://ucr.fbi.gov/nibrs-overview>

This chart represents Preliminary counts of selected crime categories from Police Case Reports. Full statistical analysis to determine the confidence level of this data has not been performed. The % change columns on the preliminary counts differ from the percentage change on the NIBRS crime report, sometimes significantly. The CompStat report is designed for operational use and includes only selected NIBRS categories and coding less complex than full NIBRS rules. Official statistics for these and other NIBRS categories can be found on WASPC & FBI websites once available.





City of Spokane
Southwest District (P7)
Selected
Crime Types
2022-12-25 to 2022-12-31
 Prepared By:
 Crime Analysis Unit
 Spokane Police Department

Legend

NIBRS Events



Robbery Commercial

Robbery Person

Aggravated Assault

Burglary Residential

Burglary Garage

Burglary Commercial

Vehicle Prowling

Vehicle Theft

Arson

Cases Represent LERMS Crime Codes
 Points may indicate multiple events
 Note: Veh Prowl is only Larceny category displayed



For Additional Information on Incidents
 pertaining to an Area, Trend, or Pattern
 Contact Information Analysis

0 0.2 0.4 0.6 0.8 1 1.2 1.4 1.6 Miles



THIS IS NOT A LEGAL DOCUMENT:
 The information shown on this map is compiled
 from various sources and is subject to constant
 revision. Information shown on this map should
 not be used to determine the location of facilities
 in relationship to property lines, section lines,
 streets, etc.



Sunday - Saturday

SE - Southwest District (P7)

12/25/2022 TO 12/31/2022



<u>A/C</u>	<u>Offense Statute</u>	<u>Address</u>	<u>Reported Date</u>	<u>Dist</u>
<u>SPD7BA</u>				
C	ASSAULT 2D	1600 W PACIFIC AVE	12/30/2022	P7
C	RESIDENTIAL BURGLARY	2200 W 1ST AVE	12/31/2022	P7
C	THEFT 2D ALL OTHER	2200 W 1ST AVE	12/31/2022	P7
C	THEFT 2D ALL OTHER	2100 W RIVERSIDE AVE	12/26/2022	
A	THEFT 3D FROM MOTOR VEHICLE	W PACIFIC AVE / S CHESTNUT ST	12/29/2022	P7
C	THEFT 3D SHOPLIFTING	1800 W 3RD AVE	12/28/2022	P7
C	THEFT 3D VEHICLE PARTS AND ACCESSORIES	300 S COEUR D ALENE ST	12/26/2022	P7
C	THEFT OF A FIREARM FROM MOTOR VEHICLE	S HEMLOCK ST / W RIVERSIDE AVE	12/30/2022	P7
<u>SPD7CH</u>				
C	ASSAULT 1D	800 W 5TH AVE	12/31/2022	P7
A	RESIDENTIAL BURGLARY	700 W CLIFF DR	12/28/2022	P7
C	RESIDENTIAL BURGLARY	700 S MAPLE ST	12/29/2022	P7
C	THEFT 3D FROM BUILDING	100 W 8TH AVE	12/28/2022	P7
A	THEFT 3D FROM MOTOR VEHICLE	300 W 4TH AVE	12/25/2022	P7
C	THEFT 3D FROM MOTOR VEHICLE	S WASHINGTON ST / W 5TH AVE	12/26/2022	P5
A	THEFT 3D FROM MOTOR VEHICLE	300 W 4TH AVE	12/27/2022	P7
C	THEFT 3D FROM MOTOR VEHICLE	0 W SUMNER AVE	12/29/2022	P7
<u>SPD7CS</u>				
C	BURGLARY 2D GARAGE	3400 S JEFFERSON DR	12/31/2022	P7
C	RESIDENTIAL BURGLARY	1200 E 30TH AVE	12/30/2022	P6
C	THEFT 3D ALL OTHER	3600 S LINCOLN DR	12/29/2022	P7
C	THEFT 3D FROM BUILDING	3400 S JEFFERSON DR	12/31/2022	P7
C	THEFT 3D FROM MOTOR VEHICLE	900 W 31ST AVE	12/27/2022	P7
<u>SPD7LC</u>				
C	MAIL THEFT	2300 W 16TH AVE	12/26/2022	P7
C	THEFT 3D FROM MOTOR VEHICLE	6200 S BROOK HAVEN ST	12/25/2022	P7
<u>SPD7MC</u>				
C	BURGLARY 2D GARAGE	2700 S POST ST	12/28/2022	P7
C	THEFT 2D SHOPLIFTING	2800 S GRAND BLVD	12/28/2022	
C	THEFT 3D ALL OTHER	1000 W 28TH AVE	12/25/2022	
C	THEFT 3D SHOPLIFTING	2800 S GRAND BLVD	12/25/2022	
<u>SPD7WH</u>				
C	BURGLARY 2D GARAGE	1600 S RUSTLE ST	12/26/2022	
C	THEFT 2D FROM MOTOR VEHICLE	2000 S ASSEMBLY RD	12/27/2022	P7
C	THEFT 3D FROM MOTOR VEHICLE	2000 S ASSEMBLY RD	12/29/2022	P7
C	THEFT OF MOTOR VEHICLE	4300 W SUNSET HWY	12/29/2022	P7

For protection of victim privacy, the entire address on sexual assault crimes has been redacted.

SPOKANE POLICE DEPARTMENT

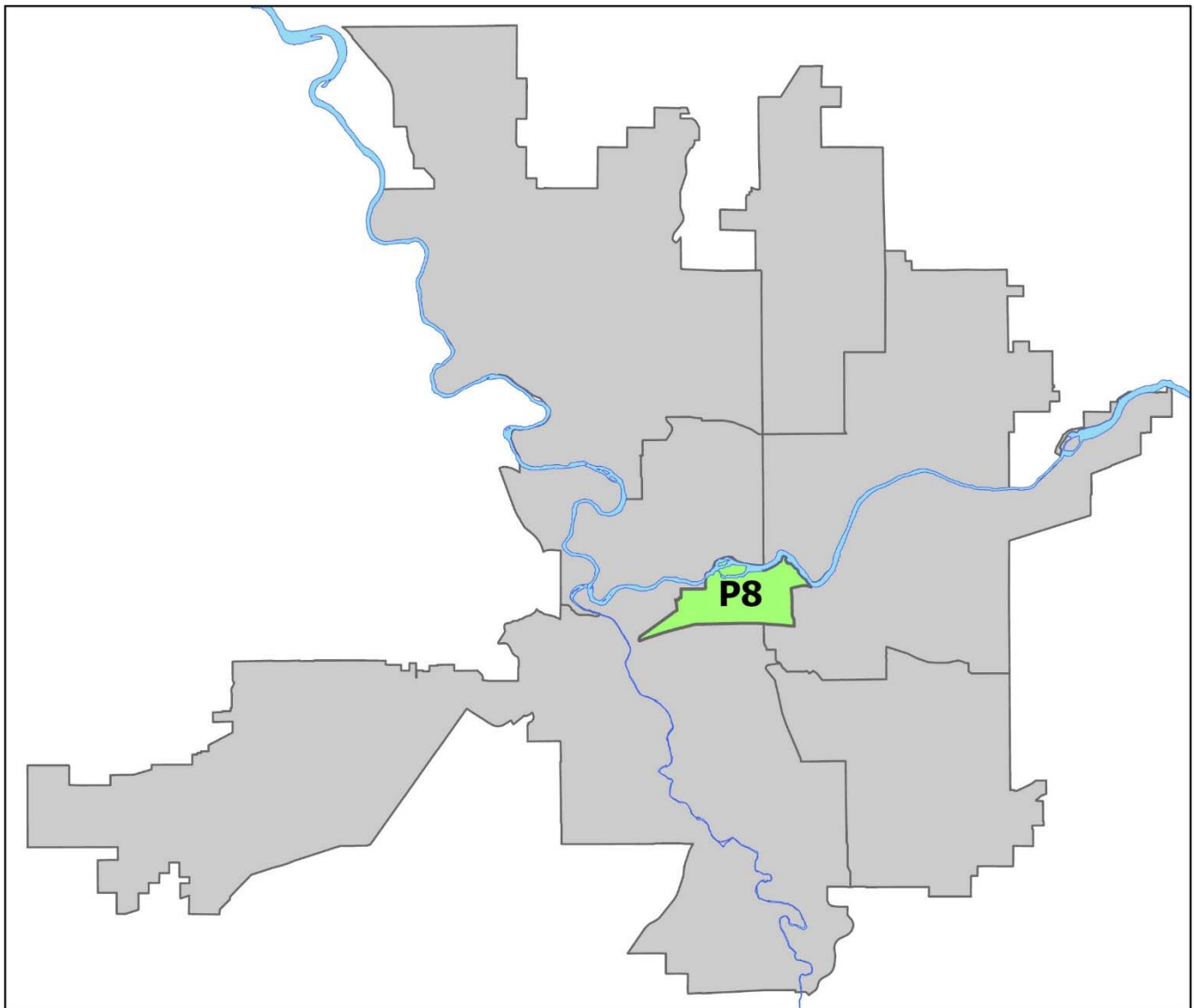
DOWNTOWN

Police Service Area



PSA Commander

Captain David Singley



POLICE SUMMARY - Ending: Saturday, December 31, 2022

DOWNTOWN PRECINCT (P8)



Preliminary IBR Counts

NIBRS Categories (Part 1 Selected)		7 Day Comparison			28 Day Comparison			YTD Comparison		
		Current	Prior	Percent	Current	Prior	Percent	Current	Prior	Percent
Violent	Criminal Homicide	0	0		0	0		4	3	33.33%
	Rape	0	0		1	4	-75.00%	33	23	43.48%
	Robbery - Commercial	1	0		1	0		11	12	-8.33%
	Robbery - Person	0	0		2	2	0.00%	49	43	13.95%
	Aggravated Assault - Non DV	1	0		5	9	-44.44%	107	113	-5.31%
	Aggravated Assault - DV	1	0		1	0		18	18	0.00%
Violent Total:		3	0		10	15	-33.33%	222	212	4.72%
Property	Burglary - Residential	0	0		1	1	0.00%	34	37	-8.11%
	Burglary Garage	0	0		1	0		8	10	-20.00%
	Burglary Commercial	2	0		5	6	-16.67%	88	121	-27.27%
	Larceny	20	30	-33.33%	89	96	-7.29%	1490	962	54.89%
	Vehicle Theft	0	2	-100.00%	9	7	28.57%	138	75	84.00%
	Arson	0	0		1	1	0.00%	9	20	-55.00%
Property Total:		22	32	-31.25%	106	111	-4.50%	1767	1225	44.24%
Preliminary Part 1 Crime Totals:		25	32	-21.88%	116	126	-7.94%	1989	1437	38.41%
Current 7 Day Period:		12/25/2022 - 12/31/2022			Prior 7 Day Period:		12/18/2022 - 12/24/2022			
Current 28 Day Period:		12/4/2022 - 12/31/2022			Prior 28 Day Period:		11/6/2022 - 12/3/2022			
Current YTD Day Period:		1/1/2022 - 12/31/2022			Prior YTD Period:		1/1/2021 - 12/31/2021			

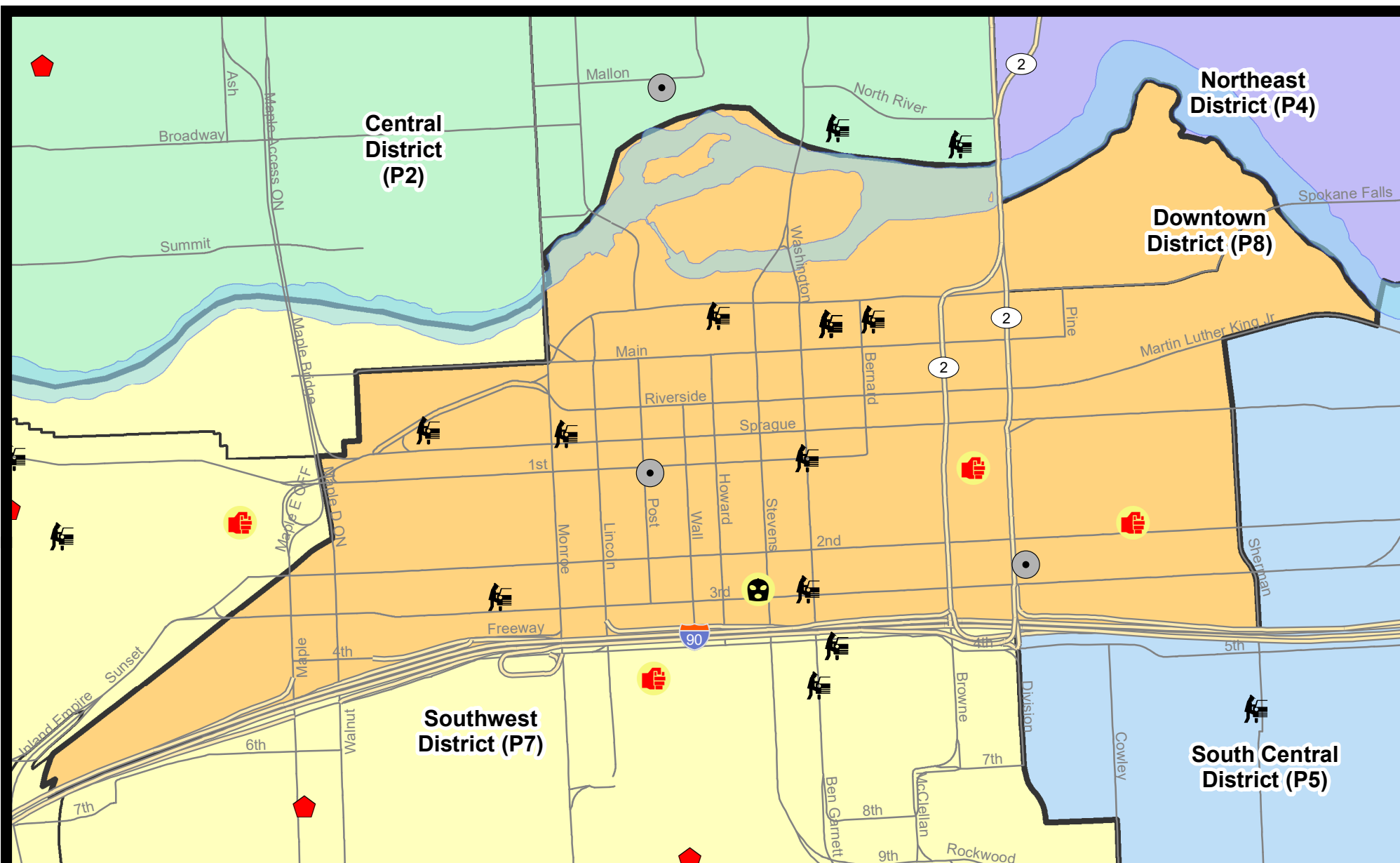
Prepared by SPD Crime Analysis Office - Tuesday, January 3, 2023

NOTE: SPD moved from UCR to the NIBRS reporting standard on 10/4/16 following the transition to a new RMS System. [Numbers on CompStat reports prior to this date should not be used as a comparison to those on this report.](#) Additional info on these reporting standards can be found on the FBI website: <https://ucr.fbi.gov/nibrs-overview>

This chart represents Preliminary counts of selected crime categories from Police Case Reports. Full statistical analysis to determine the confidence level of this data has not been performed. The % change columns on the preliminary counts differ from the percentage change on the NIBRS crime report, sometimes significantly. The CompStat report is designed for operational use and includes only selected NIBRS categories and coding less complex than full NIBRS rules. Official statistics for these and other NIBRS categories can be found on WASPC & FBI websites once available.



Note: On 2/10/21 a portion of the Police Block SPC5EC became part of the Downtown Precinct (SPD8EC); Consequently activity in P8 will appear higher if compared to printed CompStat reports prior to 2/10/21



City of Spokane
Downtown District (P8)
Selected
Crime Types
2022-12-25 to 2022-12-31

Prepared By:
Crime Analysis Unit
Spokane Police Department

Legend

NIBRS Events



Criminal Homicide



Rape



Robbery Commercial



Robbery Person



Aggravated Assault



Burglary Residential



Burglary Garage



Burglary Commercial



Vehicle Prowling



Vehicle Theft



Arson

Cases Represent LERMS Crime Codes
 Points may indicate multiple events
 Note: Veh Prowl is only Larceny category displayed



For Additional Information on Incidents
 pertaining to an Area, Trend, or Pattern
 Contact Information Analysis

0 0.2 Miles



THIS IS NOT A LEGAL DOCUMENT:
 The information shown on this map is compiled
 from various sources and is subject to constant
 revision. Information shown on this map should
 not be used to determine the location of facilities
 in relationship to property lines, section lines,
 streets, etc.



Sunday - Saturday

SW - Downtown District (P8)

12/25/2022 TO 12/31/2022



<u>A/C</u>	<u>Offense Statute</u>	<u>Address</u>	<u>Reported Date</u>	<u>Dist</u>
<u>SPD8EC</u>				
C	ASSAULT 4D WEAPON	200 E 2ND AVE	12/26/2022	P8
C	BURGLARY 2D COMMERCIAL	200 S DIVISION ST	12/30/2022	P8
<u>SPD8RS</u>				
C	ASSAULT 2D	100 S STATE ST	12/27/2022	P6
C	BURGLARY 2D COMMERCIAL	100 S POST ST	12/25/2022	P8
C	MAIL THEFT	0 S CEDAR ST	12/31/2022	P8
A	ROBBERY 1D COMMERCIAL	500 W 3RD AVE	12/29/2022	P8
C	THEFT 2D FROM MOTOR VEHICLE	200 S WASHINGTON ST	12/26/2022	P8
C	THEFT 2D FROM MOTOR VEHICLE	300 W SPOKANE FALLS BLVD	12/27/2022	P8
C	THEFT 2D FROM MOTOR VEHICLE	900 W SPRAGUE AVE	12/27/2022	P8
C	THEFT 2D FROM MOTOR VEHICLE	200 N BERNARD ST	12/25/2022	
C	THEFT 3D ALL OTHER	100 S STATE ST	12/29/2022	P8
C	THEFT 3D FROM BUILDING	100 S POST ST	12/25/2022	P8
C	THEFT 3D FROM BUILDING	700 W RIVERSIDE AVE	12/31/2022	P8
C	THEFT 3D FROM MOTOR VEHICLE	1100 W 3RD AVE	12/26/2022	P8
C	THEFT 3D FROM MOTOR VEHICLE	300 W SPOKANE FALLS BLVD	12/27/2022	P8
C	THEFT 3D FROM MOTOR VEHICLE	300 W SPOKANE FALLS BLVD	12/27/2022	P8
C	THEFT 3D FROM MOTOR VEHICLE	1200 W RIVERSIDE AVE	12/29/2022	P8
C	THEFT 3D FROM MOTOR VEHICLE	200 N HOWARD ST	12/30/2022	P8
C	THEFT 3D FROM MOTOR VEHICLE	300 W SPOKANE FALLS BLVD	12/27/2022	
C	THEFT 3D FROM MOTOR VEHICLE	S WASHINGTON ST / W 1ST AVE	12/29/2022	
C	THEFT 3D SHOPLIFTING	1000 W 1ST AVE	12/30/2022	P8
C	THEFT 3D SHOPLIFTING	700 W MAIN AVE	12/29/2022	
C	THEFT 3D SHOPLIFTING	100 N HOWARD ST	12/30/2022	
C	THEFT 3D SHOPLIFTING	700 W MAIN AVE	12/30/2022	
C	THEFT WITH INTENT TO RESELL	0 S HOWARD ST	12/30/2022	P8

POLICE SUMMARY - Ending: Saturday, December 31, 2022



Other Jurisdiction or Unk District

Preliminary IBR Counts

NIBRS Categories (Part 1 Selected)		7 Day Comparison			28 Day Comparison			YTD Comparison		
		Current	Prior	Percent	Current	Prior	Percent	Current	Prior	Percent
Violent	Criminal Homicide	0	0		0	0		0	0	
	Rape	0	0		0	0		3	5	-40.00%
	Robbery - Commercial	0	0		0	0		0	0	
	Robbery - Person	0	0		0	0		0	0	
	Aggravated Assault - Non DV	1	0		1	0		3	2	50.00%
	Aggravated Assault - DV	0	0		0	0		3	1	200.00%
Violent Total:		1	0		1	0		9	8	12.50%
Property	Burglary - Residential	0	0		0	0		3	0	
	Burglary Garage	0	0		0	0		0	2	-100.00%
	Burglary Commercial	0	0		0	0		5	0	
	Larceny	1	1	0.00%	4	1	300.00%	52	36	44.44%
	Vehicle Theft	0	0		0	1	-100.00%	9	7	28.57%
	Arson	0	0		0	0		0	0	
Property Total:		1	1	0.00%	4	2	100.00%	69	45	53.33%
Preliminary Part 1 Crime Totals:		2	1	100.00%	5	2	150.00%	78	53	47.17%
Current 7 Day Period:		12/25/2022 - 12/31/2022			Prior 7 Day Period:		12/18/2022 - 12/24/2022			
Current 28 Day Period:		12/4/2022 - 12/31/2022			Prior 28 Day Period:		11/6/2022 - 12/3/2022			
Current YTD Day Period:		1/1/2022 - 12/31/2022			Prior YTD Period:		1/1/2021 - 12/31/2021			

Prepared by SPD Crime Analysis Office - Tuesday, January 3, 2023

NOTE: SPD moved from UCR to the NIBRS reporting standard on 10/4/16 following the transition to a new RMS System. [Numbers on CompStat reports prior to this date should not be used as a comparison to those on this report.](#) Additional info on these reporting standards can be found on the FBI website: <https://ucr.fbi.gov/nibrs-overview>

This chart represents Preliminary counts of selected crime categories from Police Case Reports. Full statistical analysis to determine the confidence level of this data has not been performed. The % change columns on the preliminary counts differ from the percentage change on the NIBRS crime report, sometimes significantly. The CompStat report is designed for operational use and includes only selected NIBRS categories and coding less complex than full NIBRS rules. Official statistics for these and other NIBRS categories can be found on WASPC & FBI websites once available.

Sunday - Saturday

Other Jurisdiction/Unk District

12/25/2022 TO 12/31/2022



<u>A/C</u>	<u>Offense Statute</u>	<u>Address</u>	<u>Reported Date</u>	<u>Dist</u>
C	ASSAULT 1D	5221 N MAIN ST	12/31/2022	Oth
<u>SC12</u>				
C	THEFT 3D FROM MOTOR VEHICLE	3700 S GEIGER BLVD	12/25/2022	