

SPOKANE POLICE DEPARTMENT

PRELIMINARY CITYWIDE **IBR** CRIME REPORT



Preliminary IBR Counts

CHIEF OF POLICE

Craig Meidl

Period Ending: Saturday, December 17, 2022

NIBRS Categories (Part 1 Selected)		7 Day Comparison			28 Day Comparison			YTD Comparison		
		Current	Prior	Percent	Current	Prior	Percent	Current	Prior	Percent
Violent	Criminal Homicide	0	0		1	1	0.00%	14	15	-6.67%
	Rape	3	6	-50.00%	18	12	50.00%	210	242	-13.22%
	Robbery - Commercial	1	3	-66.67%	11	9	22.22%	102	78	30.77%
	Robbery - Person	1	4	-75.00%	7	17	-58.82%	200	185	8.11%
	Aggravated Assault - Non DV	6	13	-53.85%	31	42	-26.19%	531	513	3.51%
	Aggravated Assault - DV	7	7	0.00%	31	23	34.78%	352	348	1.15%
Violent Total:		18	33	-45.45%	99	104	-4.81%	1409	1381	2.03%
Property	Burglary - Residential	15	12	25.00%	60	80	-25.00%	796	748	6.42%
	Burglary Garage	6	9	-33.33%	28	42	-33.33%	435	426	2.11%
	Burglary Commercial	11	0		22	42	-47.62%	591	482	22.61%
	Larceny	154	187	-17.65%	662	765	-13.46%	9704	8340	16.35%
	Vehicle Theft	31	42	-26.19%	140	140	0.00%	1815	1154	57.28%
	Arson	2	2	0.00%	5	6	-16.67%	73	110	-33.64%
Property Total:		219	252	-13.10%	917	1075	-14.70%	13414	11260	19.13%
Preliminary Part 1 Crime Totals:		237	285	-16.84%	1016	1179	-13.83%	14823	12641	17.26%
Current 7 Day Period:		12/11/2022 - 12/17/2022			Prior 7 Day Period:		12/4/2022 - 12/10/2022			
Current 28 Day Period:		11/20/2022 - 12/17/2022			Prior 28 Day Period:		10/23/2022 - 11/19/2022			
Current YTD Day Period:		1/1/2022 - 12/17/2022			Prior YTD Period:		1/1/2021 - 12/17/2021			

Prepared by SPD Crime Analysis Office - Monday, December 19, 2022

NOTE: SPD moved from UCR to the NIBRS reporting standard on 10/4/16 following the transition to a new RMS System. [Numbers on CompStat reports prior to this date should not be used as a comparison to those on this report.](#) Additional info on these reporting standards can be found on the FBI website: <https://ucr.fbi.gov/nibrs-overview>

This chart represents Preliminary counts of selected crime categories from Police Case Reports. Full statistical analysis to determine the confidence level of this data has not been performed. The % change columns on the preliminary counts differ from the percentage change on the NIBRS crime report, sometimes significantly. The CompStat report is designed for operational use and includes only selected NIBRS categories and coding less complex than full NIBRS rules. Official statistics for these and other NIBRS categories can be found on WASPC & FBI websites once available.



SPOKANE POLICE DEPARTMENT



NORTH

Police Service Area

PSA Commander

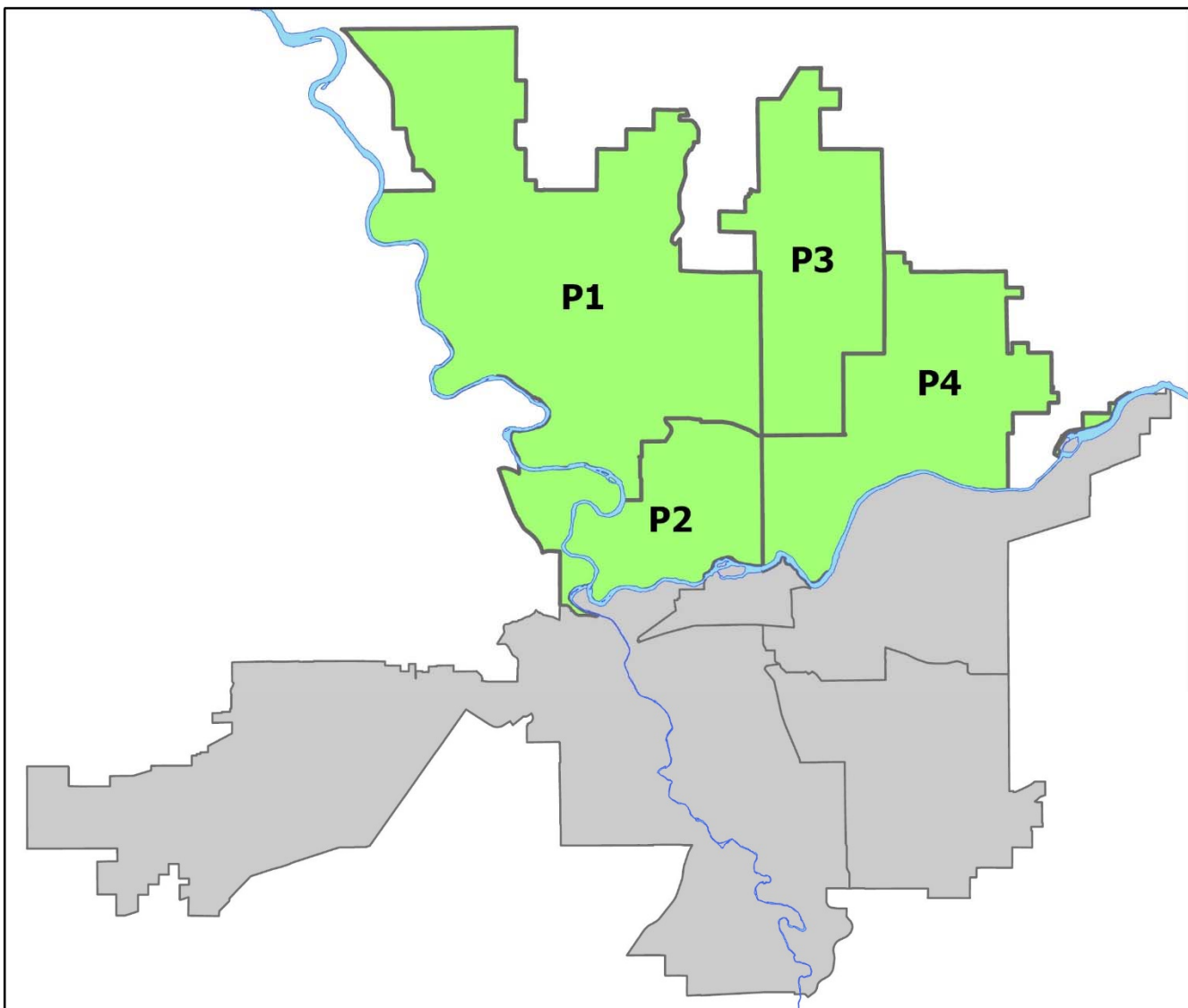
Captain Mark Griffiths

Northwest District (P1)

Central District (P2)

Neva-Wood District (P3)

Northeast District (P4)



POLICE SUMMARY - Ending: Saturday, December 17, 2022

NORTH PRECINCT (P1, P2, P3, and P4)



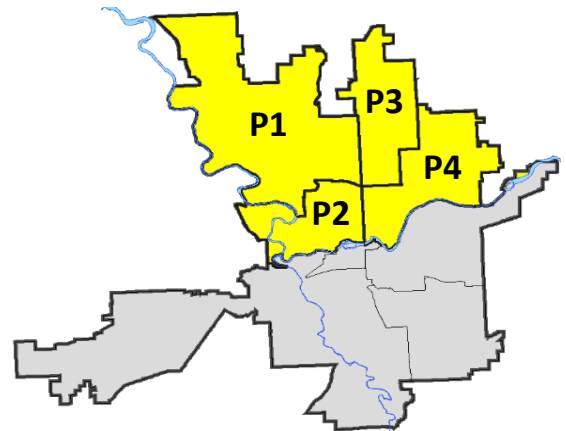
Preliminary IBR Counts

NIBRS Categories (Part 1 Selected)		7 Day Comparison			28 Day Comparison			YTD Comparison		
		Current	Prior	Percent	Current	Prior	Percent	Current	Prior	Percent
Violent	Criminal Homicide	0	0		0	0		7	9	-22.22%
	Rape	3	3	0.00%	9	7	28.57%	113	139	-18.71%
	Robbery - Commercial	1	2	-50.00%	7	7	0.00%	74	56	32.14%
	Robbery - Person	0	1	-100.00%	1	12	-91.67%	107	103	3.88%
	Aggravated Assault - Non DV	2	4	-50.00%	12	19	-36.84%	284	272	4.41%
	Aggravated Assault - DV	3	5	-40.00%	16	14	14.29%	216	212	1.89%
Violent Total:		9	15	-40.00%	45	59	-23.73%	801	791	1.26%
Property	Burglary - Residential	11	8	37.50%	41	54	-24.07%	527	486	8.44%
	Burglary Garage	4	3	33.33%	17	24	-29.17%	261	280	-6.79%
	Burglary Commercial	5	0		9	12	-25.00%	294	242	21.49%
	Larceny	101	111	-9.01%	399	439	-9.11%	5396	5070	6.43%
	Vehicle Theft	20	23	-13.04%	91	76	19.74%	1113	736	51.22%
	Arson	1	1	0.00%	3	2	50.00%	44	60	-26.67%
Property Total:		142	146	-2.74%	560	607	-7.74%	7635	6874	11.07%
Preliminary Part 1 Crime Totals:		151	161	-6.21%	605	666	-9.16%	8436	7665	10.06%
Current 7 Day Period:		12/11/2022 - 12/17/2022			Prior 7 Day Period:		12/4/2022 - 12/10/2022			
Current 28 Day Period:		11/20/2022 - 12/17/2022			Prior 28 Day Period:		10/23/2022 - 11/19/2022			
Current YTD Day Period:		1/1/2022 - 12/17/2022			Prior YTD Period:		1/1/2021 - 12/17/2021			

Prepared by SPD Crime Analysis Office - Monday, December 19, 2022

NOTE: SPD moved from UCR to the NIBRS reporting standard on 10/4/16 following the transition to a new RMS System. [Numbers on CompStat reports prior to this date should not be used as a comparison to those on this report.](#) Additional info on these reporting standards can be found on the FBI website: <https://ucr.fbi.gov/nibrs-overview>

This chart represents Preliminary counts of selected crime categories from Police Case Reports. Full statistical analysis to determine the confidence level of this data has not been performed. The % change columns on the preliminary counts differ from the percentage change on the NIBRS crime report, sometimes significantly. The CompStat report is designed for operational use and includes only selected NIBRS categories and coding less complex than full NIBRS rules. Official statistics for these and other NIBRS categories can be found on WASPC & FBI websites once available.



POLICE SUMMARY - Ending: Saturday, December 17, 2022



NW - Northwest District (P1)

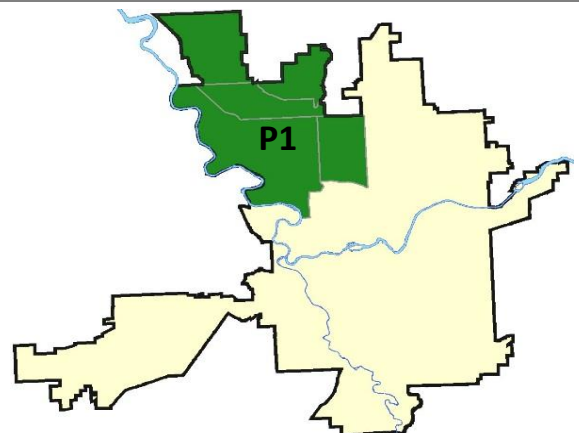
Preliminary IBR Counts

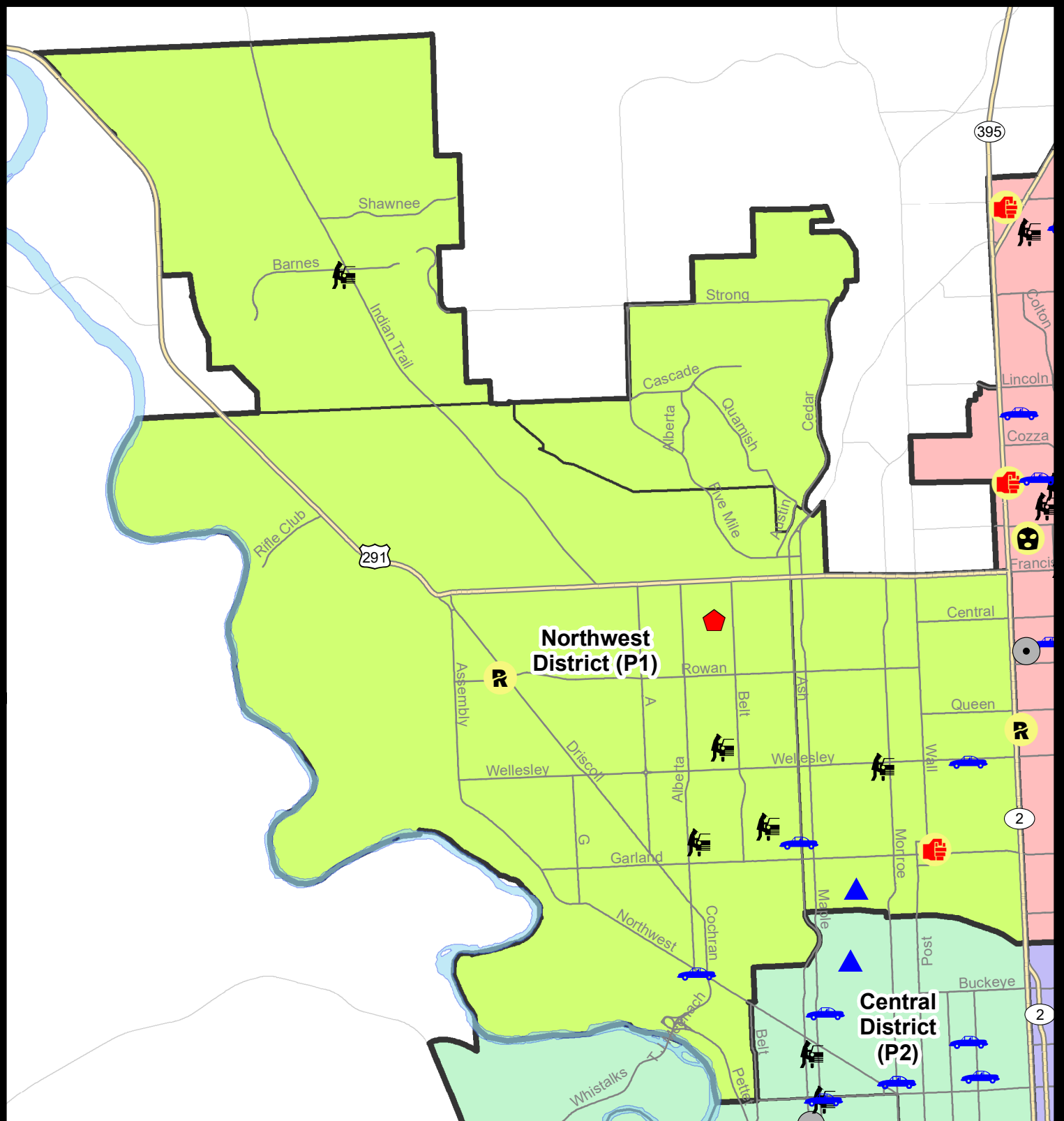
NIBRS Categories (Part 1 Selected)		7 Day Comparison			28 Day Comparison			YTD Comparison		
		Current	Prior	Percent	Current	Prior	Percent	Current	Prior	Percent
Violent	Criminal Homicide	0	0		0	0		3	1	200.00%
	Rape	1	0		1	2	-50.00%	32	36	-11.11%
	Robbery - Commercial	0	0		1	2	-50.00%	10	10	0.00%
	Robbery - Person	0	0		0	5	-100.00%	20	20	0.00%
	Aggravated Assault - Non DV	0	0		3	1	200.00%	51	41	24.39%
	Aggravated Assault - DV	1	2	-50.00%	7	6	16.67%	57	45	26.67%
Violent Total:		2	2	0.00%	12	16	-25.00%	173	153	13.07%
Property	Burglary - Residential	1	2	-50.00%	8	9	-11.11%	121	119	1.68%
	Burglary Garage	1	1	0.00%	4	1	300.00%	53	92	-42.39%
	Burglary Commercial	0	0		0	0		29	30	-3.33%
	Larceny	16	23	-30.43%	66	77	-14.29%	945	1046	-9.66%
	Vehicle Theft	3	7	-57.14%	19	7	171.43%	160	138	15.94%
	Arson	0	0		0	0		7	15	-53.33%
Property Total:		21	33	-36.36%	97	94	3.19%	1315	1440	-8.68%
Preliminary Part 1 Crime Totals:		23	35	-34.29%	109	110	-0.91%	1488	1593	-6.59%
Current 7 Day Period:		12/11/2022 - 12/17/2022			Prior 7 Day Period:		12/4/2022 - 12/10/2022			
Current 28 Day Period:		11/20/2022 - 12/17/2022			Prior 28 Day Period:		10/23/2022 - 11/19/2022			
Current YTD Day Period:		1/1/2022 - 12/17/2022			Prior YTD Period:		1/1/2021 - 12/17/2021			

Prepared by SPD Crime Analysis Office - Monday, December 19, 2022

NOTE: SPD moved from UCR to the NIBRS reporting standard on 10/4/16 following the transition to a new RMS System. [Numbers on CompStat reports prior to this date should not be used as a comparison to those on this report.](#) Additional info on these reporting standards can be found on the FBI website: <https://ucr.fbi.gov/nibrs-overview>

This chart represents Preliminary counts of selected crime categories from Police Case Reports. Full statistical analysis to determine the confidence level of this data has not been performed. The % change columns on the preliminary counts differ from the percentage change on the NIBRS crime report, sometimes significantly. The CompStat report is designed for operational use and includes only selected NIBRS categories and coding less complex than full NIBRS rules. Official statistics for these and other NIBRS categories can be found on WASPC & FBI websites once available.





City of Spokane
Northwest District (P1)
Selected
Crime Codes
2022-12-11 to 2022-12-17
 Prepared By:
 Crime Analysis Unit
 Spokane Police Department

Legend

NIBRS Events

Criminal Homicide	Robbery Person	Burglary Commercial
Rape	Aggravated Assault	Vehicle Prowling
Robbery Commercial	Burglary Residential	Vehicle Theft
	Burglary Garage	Arson

*Cases Represent LERMS Crime Codes
 Points may indicate multiple events
 Note: Veh Prowl is only Larceny displayed*

*For Additional Information on
 Incidents pertaining to an
 Area, Trend, or Pattern
 Contact Information Analysis*

0 0.25 0.5 1 Miles

THIS IS NOT A LEGAL DOCUMENT:
 The information shown on this map is compiled from various sources and is subject to constant revision. Information shown on this map should not be used to determine the location of facilities in relationship to property lines, section lines, streets, etc.

Sunday - Saturday

NW - Northwest District (P1)

12/11/2022 TO 12/17/2022



<u>A/C</u>	<u>Offense Statute</u>	<u>Address</u>	<u>Reported Date</u>	<u>Dist</u>
<u>SPA1BS</u>				
C	THEFT 3D FROM BUILDING	6700 N COUNTRY HOMES BLVD	12/16/2022	P1
<u>SPA1IT</u>				
C	THEFT 2D FROM MOTOR VEHICLE	9000 N INDIAN TRAIL RD	12/16/2022	P1
C	THEFT 3D FROM BUILDING	9300 N ROSEBURY LN	12/15/2022	P1
<u>SPA1NH</u>				
C	BURGLARY 2D GARAGE	1200 W GORDON AVE	12/12/2022	P1
C	IBR Purposes Only - Aggravated Assault	3900 N HOWARD ST	12/12/2022	P2
C	THEFT 2D FROM BUILDING	3900 N CEDAR ST	12/14/2022	P1
C	THEFT 2D FROM MOTOR VEHICLE	1000 W WELLESLEY AVE	12/15/2022	P1
C	THEFT 3D ALL OTHER	W GRAY CT / N NORMANDIE ST	12/11/2022	
C	THEFT OF MOTOR VEHICLE	4600 N WHITEHOUSE ST	12/11/2022	P1
<u>SPA1NW</u>				
C	MAIL THEFT	6000 N ASH ST	12/14/2022	P1
C	RAPE 2D		12/13/2022	P4
C	RESIDENTIAL BURGLARY	5900 N NETTLETON ST	12/13/2022	P1
C	TAKING MOTOR VEHICLE WITHOUT PERMISSION 2D	4000 N ASH ST	12/15/2022	P1
C	THEFT 2D ALL OTHER	3200 W PROVIDENCE AVE	12/14/2022	P1
C	THEFT 2D FROM MOTOR VEHICLE	2300 W WABASH AVE	12/14/2022	P1
C	THEFT 3D ALL OTHER	3900 W HOFFMAN AVE	12/15/2022	P1
C	THEFT 3D FROM BUILDING	3900 W HOFFMAN AVE	12/13/2022	P1
A	THEFT 3D FROM MOTOR VEHICLE	2500 W UPTON AVE	12/11/2022	P1
C	THEFT 3D FROM MOTOR VEHICLE	4100 N CANNON ST	12/14/2022	
C	THEFT 3D SHOPLIFTING	2100 W NORTHWEST BLVD	12/15/2022	P1
C	THEFT 3D SHOPLIFTING	2400 W WELLESLEY AVE	12/14/2022	
C	THEFT 3D VEHICLE PARTS AND ACCESSORIES	2500 W NORTHWEST BLVD	12/13/2022	
C	THEFT OF MOTOR VEHICLE	2500 W NORTHWEST BLVD	12/14/2022	P1

POLICE SUMMARY - Ending: Saturday, December 17, 2022



NW - North Central District (P2)

Preliminary IBR Counts

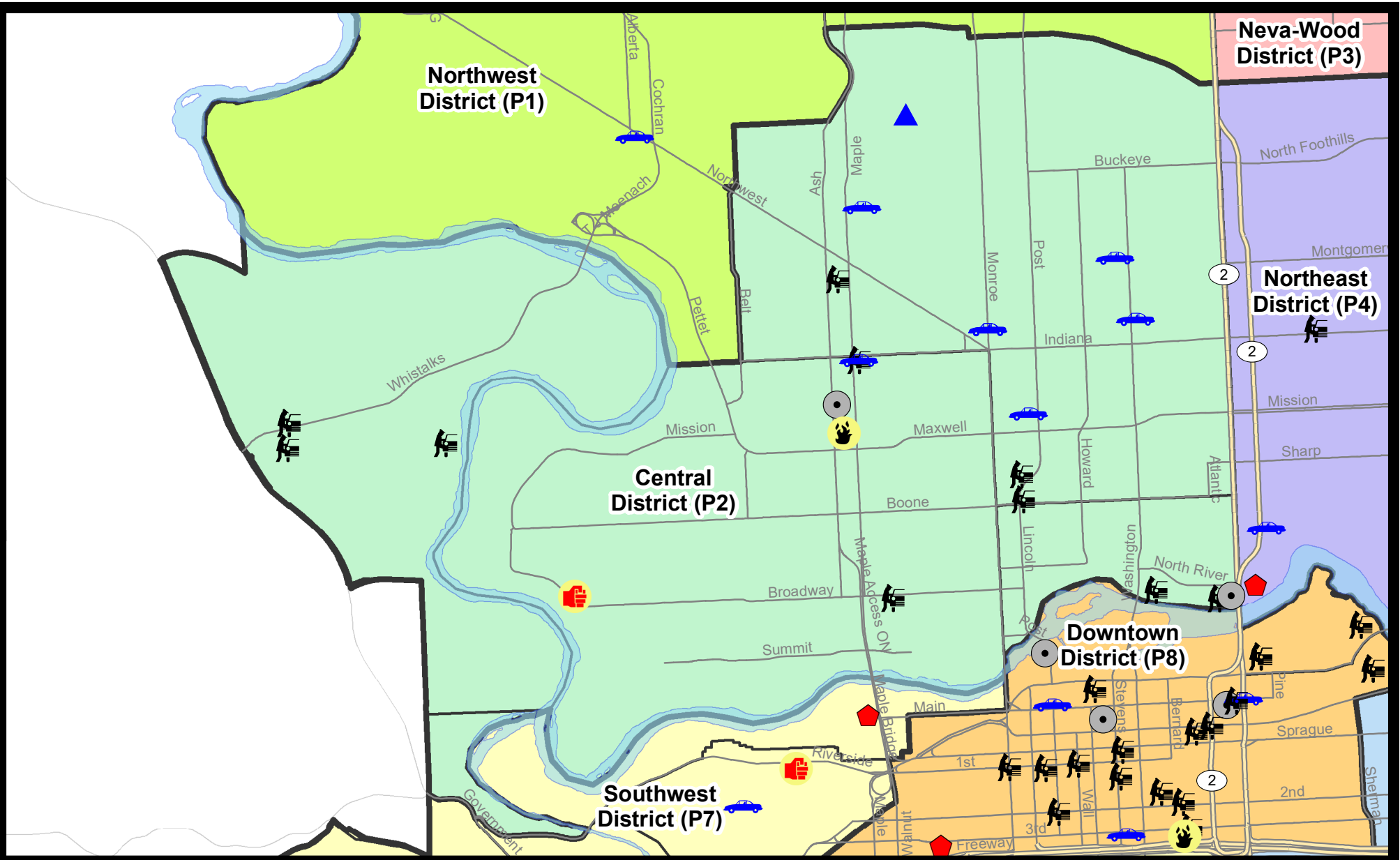
NIBRS Categories (Part 1 Selected)		7 Day Comparison			28 Day Comparison			YTD Comparison		
		Current	Prior	Percent	Current	Prior	Percent	Current	Prior	Percent
Violent	Criminal Homicide	0	0		0	0		2	3	-33.33%
	Rape	0	0		1	2	-50.00%	25	32	-21.88%
	Robbery - Commercial	0	0		1	0		10	2	400.00%
	Robbery - Person	0	0		0	3	-100.00%	24	28	-14.29%
	Aggravated Assault - Non DV	0	0		1	5	-80.00%	76	71	7.04%
	Aggravated Assault - DV	1	0		3	0		51	49	4.08%
Violent Total:		1	0		6	10	-40.00%	188	185	1.62%
Property	Burglary - Residential	0	1	-100.00%	6	21	-71.43%	119	116	2.59%
	Burglary Garage	1	0		3	6	-50.00%	65	47	38.30%
	Burglary Commercial	2	0		5	2	150.00%	65	48	35.42%
	Larceny	17	35	-51.43%	84	86	-2.33%	1079	947	13.94%
	Vehicle Theft	7	5	40.00%	22	19	15.79%	258	172	50.00%
	Arson	1	0		2	1	100.00%	13	18	-27.78%
Property Total:		28	41	-31.71%	122	135	-9.63%	1599	1348	18.62%
Preliminary Part 1 Crime Totals:		29	41	-29.27%	128	145	-11.72%	1787	1533	16.57%
Current 7 Day Period:		12/11/2022 - 12/17/2022			Prior 7 Day Period:		12/4/2022 - 12/10/2022			
Current 28 Day Period:		11/20/2022 - 12/17/2022			Prior 28 Day Period:		10/23/2022 - 11/19/2022			
Current YTD Day Period:		1/1/2022 - 12/17/2022			Prior YTD Period:		1/1/2021 - 12/17/2021			

Prepared by SPD Crime Analysis Office - Monday, December 19, 2022

NOTE: SPD moved from UCR to the NIBRS reporting standard on 10/4/16 following the transition to a new RMS System. [Numbers on CompStat reports prior to this date should not be used as a comparison to those on this report.](#) Additional info on these reporting standards can be found on the FBI website: <https://ucr.fbi.gov/nibrs-overview>

This chart represents Preliminary counts of selected crime categories from Police Case Reports. Full statistical analysis to determine the confidence level of this data has not been performed. The % change columns on the preliminary counts differ from the percentage change on the NIBRS crime report, sometimes significantly. The CompStat report is designed for operational use and includes only selected NIBRS categories and coding less complex than full NIBRS rules. Official statistics for these and other NIBRS categories can be found on WASPC & FBI websites once available.





City of Spokane
Central District (P2)
Selected
Crime Types
2022-12-11 to 2022-12-17
 Prepared By:
 Crime Analysis Unit
 Spokane Police Department

Legend

NIBRS Events

- | | | | |
|-------------------|--------------------|----------------------|---------------------|
| Criminal Homicide | Robbery Commercial | Aggravated Assault | Burglary Commercial |
| Rape | Robbery Person | Burglary Residential | Vehicle Prowling |
| | | Burglary Garage | Vehicle Theft |
| | | | Arson |

Cases Represent LERMS Crime Codes
 Points may indicate multiple events
 Note: Veh Prowl is only Larceny category displayed



For Additional Information on Incidents
 pertaining to an Area, Trend, or Pattern
 Contact Information Analysis

0 0.2 0.4 0.6 Miles



THIS IS NOT A LEGAL DOCUMENT:
 The information shown on this map is compiled
 from various sources and is subject to constant
 revision. Information shown on this map should
 not be used to determine the location of facilities
 in relationship to property lines, section lines,
 streets, etc.



Sunday - Saturday

NW - Central District (P2)

12/11/2022 TO 12/17/2022



<u>A/C</u>	<u>Offense Statute</u>	<u>Address</u>	<u>Reported Date</u>	<u>Dist</u>
<u>SPA2EG</u>				
C	BURGLARY 2D GARAGE	3000 N ADAMS ST	12/13/2022	
C	MAIL THEFT	600 W SINTO AVE	12/17/2022	P1
C	TAKING MOTOR VEHICLE WITHOUT PERMISSION 2D	W SHANNON AVE / N MONROE ST	12/11/2022	P2
C	THEFT 2D FROM BUILDING	1600 N HOWARD ST	12/13/2022	P2
C	THEFT 2D FROM MOTOR VEHICLE	1300 N LINCOLN ST	12/16/2022	P2
C	THEFT 3D ALL OTHER	2900 N DIVISION ST	12/15/2022	P2
A	THEFT 3D FROM MOTOR VEHICLE	2200 N ASH ST	12/11/2022	P2
C	THEFT 3D FROM MOTOR VEHICLE	1200 N LINCOLN ST	12/16/2022	P2
C	THEFT 3D SHOPLIFTING	3200 N MONROE ST	12/13/2022	P2
C	THEFT 3D SHOPLIFTING	1600 W NORTHWEST BLVD	12/15/2022	
C	THEFT OF MOTOR VEHICLE	400 W MONTGOMERY AVE	12/11/2022	P1
C	THEFT OF MOTOR VEHICLE	800 W SPOFFORD AVE	12/11/2022	P1
C	THEFT OF MOTOR VEHICLE	300 W SHANNON AVE	12/11/2022	P1
C	THEFT OF MOTOR VEHICLE	W SHANNON AVE / N MONROE ST	12/12/2022	P1
C	THEFT OF MOTOR VEHICLE	1500 W YORK AVE	12/17/2022	P1
<u>SPA2RS</u>				
C	BURGLARY 2D COMMERCIAL	100 W NORTH RIVER DR	12/14/2022	P2
C	THEFT 3D FROM MOTOR VEHICLE	300 W NORTH RIVER DR	12/11/2022	
C	THEFT 3D FROM MOTOR VEHICLE	100 W NORTH RIVER DR	12/12/2022	
<u>SPA2WC</u>				
C	ARSON 2D	1600 W MISSION AVE	12/14/2022	P1
C	ASSAULT 2D	800 N SUMMIT BLVD	12/16/2022	P1
C	BURGLARY 2D COMMERCIAL	1600 N ASH ST	12/13/2022	P2
C	THEFT 2D FROM MOTOR VEHICLE	1500 W INDIANA AVE	12/12/2022	P1
C	THEFT 2D FROM MOTOR VEHICLE	1400 W BROADWAY AVE	12/17/2022	P1
C	THEFT OF MOTOR VEHICLE	1500 W INDIANA AVE	12/12/2022	P1
<u>SPA2WH</u>				
C	THEFT 2D ALL OTHER	1900 N HOLY NAMES CT	12/12/2022	P2
C	THEFT 2D FROM MOTOR VEHICLE	4100 W WHISTALKS WAY	12/11/2022	P2
C	THEFT 2D FROM MOTOR VEHICLE	4100 W WHISTALKS WAY	12/13/2022	P2
C	THEFT 3D FROM MOTOR VEHICLE	1600 N RIVER VISTA ST	12/12/2022	
C	THEFT 3D FROM MOTOR VEHICLE	1600 N RIVER RIDGE BLVD	12/13/2022	

POLICE SUMMARY - Ending: Saturday, December 17, 2022



NE - Neva-Wood District (P3)

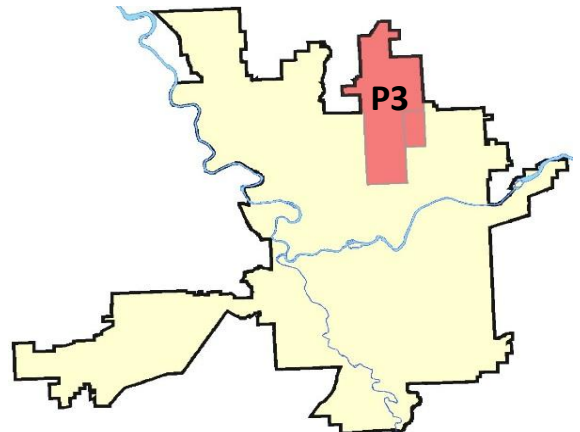
Preliminary IBR Counts

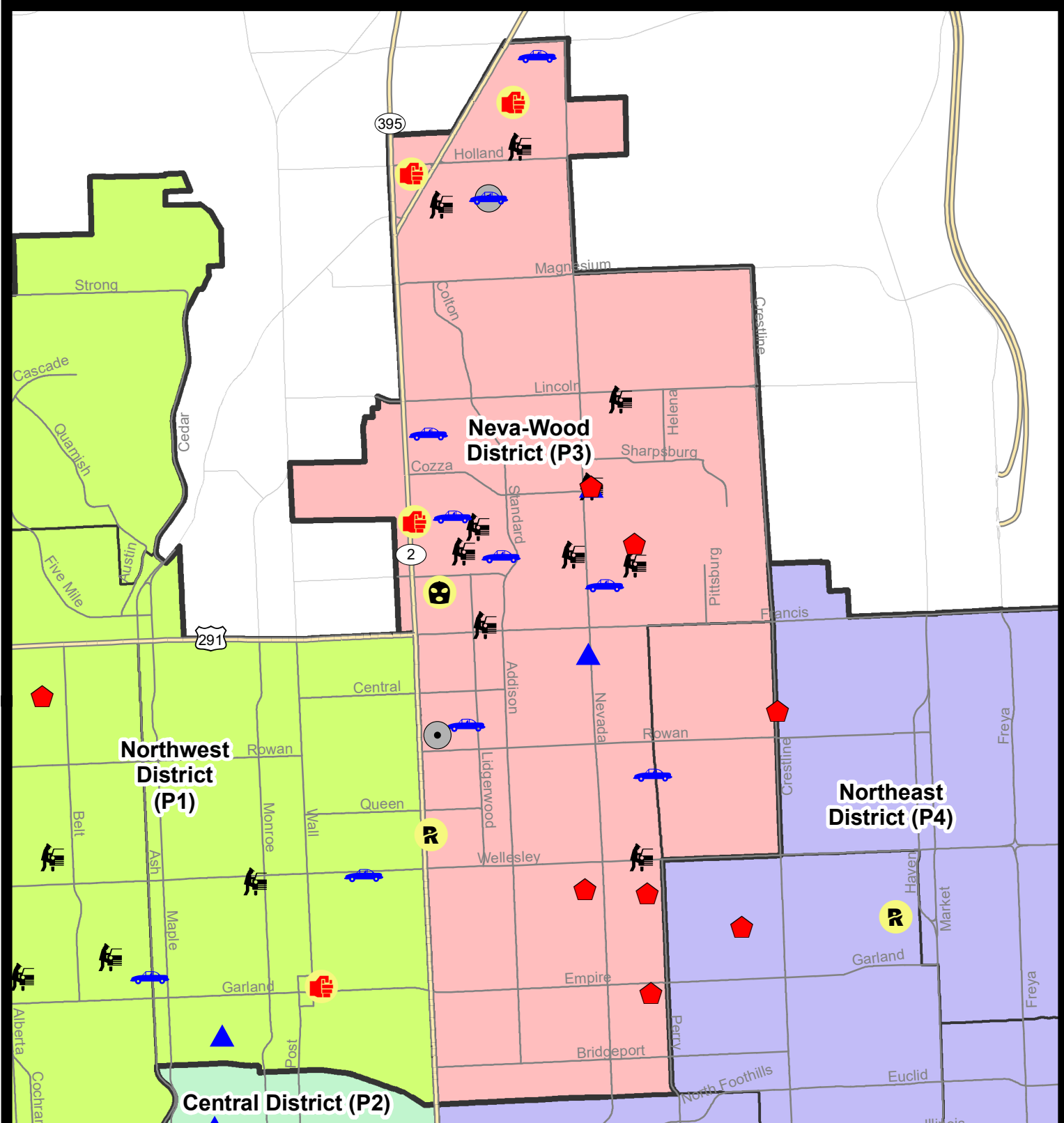
NIBRS Categories (Part 1 Selected)		7 Day Comparison			28 Day Comparison			YTD Comparison		
		Current	Prior	Percent	Current	Prior	Percent	Current	Prior	Percent
Violent	Criminal Homicide	0	0		0	0		2	4	-50.00%
	Rape	1	2	-50.00%	3	2	50.00%	29	38	-23.68%
	Robbery - Commercial	1	0		1	5	-80.00%	41	29	41.38%
	Robbery - Person	0	1	-100.00%	1	4	-75.00%	42	25	68.00%
	Aggravated Assault - Non DV	2	3	-33.33%	6	5	20.00%	66	81	-18.52%
	Aggravated Assault - DV	1	2	-50.00%	4	4	0.00%	54	59	-8.47%
Violent Total:		5	8	-37.50%	15	20	-25.00%	234	236	-0.85%
Property	Burglary - Residential	6	5	20.00%	19	13	46.15%	145	114	27.19%
	Burglary Garage	2	1	100.00%	6	12	-50.00%	96	82	17.07%
	Burglary Commercial	2	0		3	6	-50.00%	97	90	7.78%
	Larceny	54	44	22.73%	184	175	5.14%	2302	1987	15.85%
	Vehicle Theft	8	8	0.00%	35	29	20.69%	392	207	89.37%
	Arson	0	0		0	0		11	11	0.00%
Property Total:		72	58	24.14%	247	235	5.11%	3043	2491	22.16%
Preliminary Part 1 Crime Totals:		77	66	16.67%	262	255	2.75%	3277	2727	20.17%
Current 7 Day Period:		12/11/2022 - 12/17/2022			Prior 7 Day Period:		12/4/2022 - 12/10/2022			
Current 28 Day Period:		11/20/2022 - 12/17/2022			Prior 28 Day Period:		10/23/2022 - 11/19/2022			
Current YTD Day Period:		1/1/2022 - 12/17/2022			Prior YTD Period:		1/1/2021 - 12/17/2021			

Prepared by SPD Crime Analysis Office - Monday, December 19, 2022

NOTE: SPD moved from UCR to the NIBRS reporting standard on 10/4/16 following the transition to a new RMS System. [Numbers on CompStat reports prior to this date should not be used as a comparison to those on this report.](#) Additional info on these reporting standards can be found on the FBI website: <https://ucr.fbi.gov/nibrs-overview>

This chart represents Preliminary counts of selected crime categories from Police Case Reports. Full statistical analysis to determine the confidence level of this data has not been performed. The % change columns on the preliminary counts differ from the percentage change on the NIBRS crime report, sometimes significantly. The CompStat report is designed for operational use and includes only selected NIBRS categories and coding less complex than full NIBRS rules. Official statistics for these and other NIBRS categories can be found on WASPC & FBI websites once available.





City of Spokane
Neva-Wood District (P3)
Selected Crime Codes
2022-12-11 to 2022-12-17
 Prepared By:
 Crime Analysis Unit
 Spokane Police Department

Legend

NIBRS Events



Criminal Homicide



Rape



Robbery Commercial



Robbery Person



Aggravated Assault



Burglary Residential



Burglary Garage



Burglary Commercial



Vehicle Prowling



Vehicle Theft



Arson



Cases Represent LERMS Crime Codes
 Points may indicate multiple events
 Note: Veh Prowl is only Larceny displayed

For Additional Information on
 Incidents pertaining to an
 Area, Trend, or Pattern
 Contact Information Analysis

0 0.2 0.4 0.8 Miles



THIS IS NOT A LEGAL DOCUMENT:
 The information shown on this map is compiled
 from various sources and is subject to constant
 revision. Information shown on this map should
 not be used to determine the location of facilities
 in relationship to property lines, section lines,
 streets, etc.

Sunday - Saturday

NE - Neva-Wood District (P3)

12/11/2022 TO 12/17/2022



<u>A/C</u>	<u>Offense Statute</u>	<u>Address</u>	<u>Reported Date</u>	<u>Dist</u>
SPB3NL				
C	ASSAULT 2D	9700 N NEWPORT HWY	12/14/2022	P4
C	ASSAULT 2D	7000 N DIVISION ST	12/15/2022	P1
C	ASSAULT 3D WEAPON OR NEGLIGENT INJURY	9400 N DIVISION ST	12/17/2022	P4
C	BURGLARY 1D FROM RESIDENCE	1000 E COZZA DR	12/11/2022	P3
A	BURGLARY 2D COMMERCIAL	5500 N DIVISION ST	12/12/2022	P4
C	BURGLARY 2D COMMERCIAL	9200 N COLTON ST	12/13/2022	P4
C	BURGLARY 2D GARAGE	1000 E COZZA DR	12/11/2022	P3
C	BURGLARY 2D GARAGE	6100 N NEVADA ST	12/13/2022	P3
C	MAIL THEFT	6900 N WISCOMB ST	12/16/2022	P3
C	RAPE 3D		12/13/2022	P4
C	RESIDENTIAL BURGLARY	1200 E PROVIDENCE AVE	12/11/2022	P4
C	RESIDENTIAL BURGLARY	1200 E LYONS AVE	12/12/2022	P4
C	RESIDENTIAL BURGLARY	1000 E COZZA DR	12/13/2022	P4
C	RESIDENTIAL BURGLARY	1200 E HEROY AVE	12/17/2022	P6
C	RESIDENTIAL BURGLARY	800 E PRINCETON AVE	12/17/2022	P3
C	ROBBERY 2D COMMERCIAL	6600 N DIVISION ST	12/16/2022	P4
C	THEFT 2D FROM BUILDING	4700 N DIVISION ST	12/12/2022	P3
C	THEFT 2D FROM BUILDING	6000 N LIDGERWOOD ST	12/13/2022	P3
C	THEFT 2D FROM MOTOR VEHICLE	900 E BEACON AVE	12/11/2022	P3
C	THEFT 2D FROM MOTOR VEHICLE	9100 N NEWPORT HWY	12/14/2022	P3
C	THEFT 2D FROM MOTOR VEHICLE	200 E WEDGEWOOD AVE	12/16/2022	P3
C	THEFT 2D FROM MOTOR VEHICLE	7800 N MORTON ST	12/15/2022	
C	THEFT 3D ALL OTHER	800 E PRINCETON AVE	12/17/2022	P3
C	THEFT 3D ALL OTHER	1400 E DEVOE LN	12/15/2022	
C	THEFT 3D FROM BUILDING	5600 N DIVISION ST	12/13/2022	P3
C	THEFT 3D FROM BUILDING	9600 N COLFAX RD	12/15/2022	P3
C	THEFT 3D FROM BUILDING	600 E VICKSBURG AVE	12/16/2022	P3
C	THEFT 3D FROM BUILDING	1200 E PRINCETON AVE	12/13/2022	
C	THEFT 3D FROM MOTOR VEHICLE	600 E HOLLAND AVE	12/14/2022	P3
A	THEFT 3D FROM MOTOR VEHICLE	1200 E LYONS AVE	12/14/2022	P3
C	THEFT 3D FROM MOTOR VEHICLE	7000 N COLTON ST	12/16/2022	P3
C	THEFT 3D FROM MOTOR VEHICLE	1200 E WELLESLEY AVE	12/17/2022	P4
C	THEFT 3D FROM MOTOR VEHICLE	1000 E COZZA DR	12/11/2022	
C	THEFT 3D FROM MOTOR VEHICLE	300 E FRANCIS AVE	12/16/2022	
C	THEFT 3D SHOPLIFTING	9200 N COLTON ST	12/11/2022	P3
C	THEFT 3D SHOPLIFTING	9200 N COLTON ST	12/11/2022	P3
C	THEFT 3D SHOPLIFTING	9200 N COLTON ST	12/11/2022	P3
C	THEFT 3D SHOPLIFTING	4700 N DIVISION ST	12/12/2022	P3

For protection of victim privacy, the entire address on sexual assault crimes has been redacted.

A/C	Offense Statute	Address	Reported Date	Dist
C	THEFT 3D SHOPLIFTING	4700 N DIVISION ST	12/12/2022	P3
C	THEFT 3D SHOPLIFTING	7300 N DIVISION ST	12/12/2022	P3
C	THEFT 3D SHOPLIFTING	5800 N DIVISION ST	12/14/2022	P3
C	THEFT 3D SHOPLIFTING	4700 N DIVISION ST	12/14/2022	P3
C	THEFT 3D SHOPLIFTING	4700 N DIVISION ST	12/15/2022	P3
C	THEFT 3D SHOPLIFTING	9600 N NEWPORT HWY	12/15/2022	P4
C	THEFT 3D SHOPLIFTING	6400 N DIVISION ST	12/16/2022	P3
C	THEFT 3D SHOPLIFTING	9200 N COLTON ST	12/17/2022	P3
C	THEFT 3D SHOPLIFTING	9100 N NEWPORT HWY	12/11/2022	
C	THEFT 3D SHOPLIFTING	4700 N DIVISION ST	12/11/2022	
C	THEFT 3D SHOPLIFTING	9600 N NEWPORT HWY	12/11/2022	
C	THEFT 3D SHOPLIFTING	5500 N DIVISION ST	12/12/2022	
C	THEFT 3D SHOPLIFTING	9100 N NEWPORT HWY	12/12/2022	
C	THEFT 3D SHOPLIFTING	5500 N DIVISION ST	12/13/2022	
C	THEFT 3D SHOPLIFTING	5500 N DIVISION ST	12/13/2022	
C	THEFT 3D SHOPLIFTING	5700 N DIVISION ST	12/13/2022	
C	THEFT 3D SHOPLIFTING	9700 N NEWPORT HWY	12/13/2022	
C	THEFT 3D SHOPLIFTING	5700 N DIVISION ST	12/13/2022	
C	THEFT 3D SHOPLIFTING	6700 N DIVISION ST	12/14/2022	
C	THEFT 3D SHOPLIFTING	4700 N DIVISION ST	12/14/2022	
C	THEFT 3D SHOPLIFTING	6700 N DIVISION ST	12/15/2022	
C	THEFT 3D SHOPLIFTING	7700 N DIVISION ST	12/16/2022	
C	THEFT 3D SHOPLIFTING	6500 N NEVADA ST	12/17/2022	
C	THEFT 3D SHOPLIFTING	6500 N NEVADA ST	12/17/2022	
C	THEFT 3D SHOPLIFTING	9600 N NEWPORT HWY	12/17/2022	
C	THEFT 3D SHOPLIFTING	9700 N NEWPORT HWY	12/17/2022	
C	THEFT 3D VEHICLE PARTS AND ACCESSORIES	100 E SANSON AVE	12/12/2022	P3
C	THEFT 3D VEHICLE PARTS AND ACCESSORIES	7000 N WISCOMB ST	12/13/2022	P3
A	THEFT 3D VEHICLE PARTS AND ACCESSORIES	1900 E HOLYOKE AVE	12/16/2022	P3
C	THEFT OF A FIREARM FROM BUILDING	1000 E COZZA DR	12/11/2022	P3
C	THEFT OF A FIREARM FROM BUILDING	1300 E NORTH AVE	12/15/2022	P3
C	THEFT OF MOTOR VEHICLE	7600 N DIVISION ST	12/13/2022	P4
C	THEFT OF MOTOR VEHICLE	5600 N LIDGERWOOD ST	12/14/2022	P3
C	THEFT OF MOTOR VEHICLE	10100 N NEWPORT HWY	12/14/2022	P4
C	THEFT OF MOTOR VEHICLE	6500 N NEVADA ST	12/15/2022	P4
C	THEFT OF MOTOR VEHICLE	1300 E EVERETT AVE	12/16/2022	P4
C	THEFT OF MOTOR VEHICLE	6900 N WISCOMB ST	12/17/2022	P4
C	THEFT OF MOTOR VEHICLE	7000 N COLTON ST	12/17/2022	P4
C	THEFT OF MOTOR VEHICLE	9200 N COLTON ST	12/17/2022	P4

POLICE SUMMARY - Ending: Saturday, December 17, 2022



NE - Northeast District (P4)

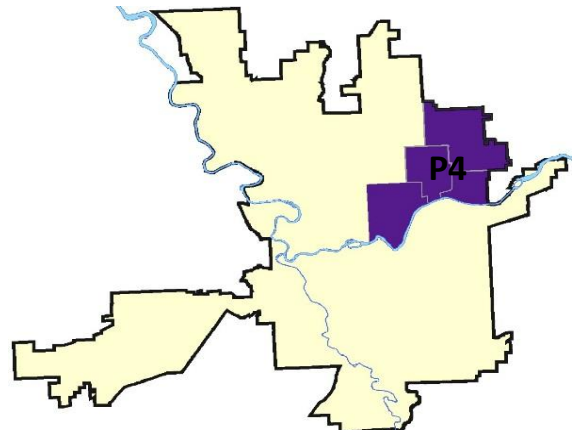
Preliminary IBR Counts

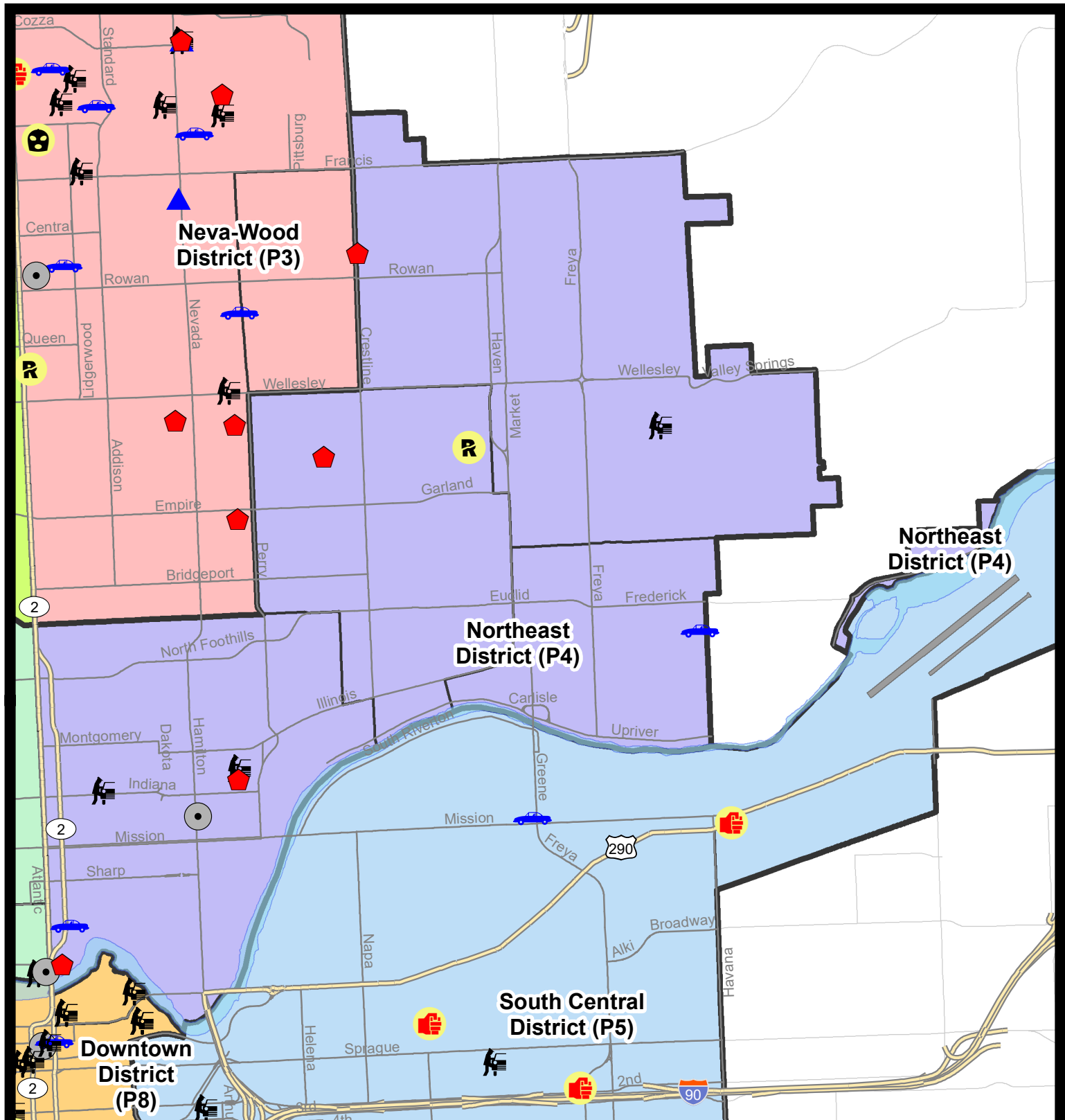
NIBRS Categories (Part 1 Selected)		7 Day Comparison			28 Day Comparison			YTD Comparison		
		Current	Prior	Percent	Current	Prior	Percent	Current	Prior	Percent
Violent	Criminal Homicide	0	0		0	0		0	1	-100.00%
	Rape	1	1	0.00%	4	1	300.00%	27	33	-18.18%
	Robbery - Commercial	0	2	-100.00%	4	0		13	15	-13.33%
	Robbery - Person	0	0		0	0		21	30	-30.00%
	Aggravated Assault - Non DV	0	1	-100.00%	2	8	-75.00%	91	79	15.19%
	Aggravated Assault - DV	0	1	-100.00%	2	4	-50.00%	54	59	-8.47%
Violent Total:		1	5	-80.00%	12	13	-7.69%	206	217	-5.07%
Property	Burglary - Residential	4	0		8	11	-27.27%	142	137	3.65%
	Burglary Garage	0	1	-100.00%	4	5	-20.00%	47	59	-20.34%
	Burglary Commercial	1	0		1	4	-75.00%	103	74	39.19%
	Larceny	14	9	55.56%	65	101	-35.64%	1070	1090	-1.83%
	Vehicle Theft	2	3	-33.33%	15	21	-28.57%	303	219	38.36%
	Arson	0	1	-100.00%	1	1	0.00%	13	16	-18.75%
Property Total:		21	14	50.00%	94	143	-34.27%	1678	1595	5.20%
Preliminary Part 1 Crime Totals:		22	19	15.79%	106	156	-32.05%	1884	1812	3.97%
Current 7 Day Period:		12/11/2022 - 12/17/2022			Prior 7 Day Period:		12/4/2022 - 12/10/2022			
Current 28 Day Period:		11/20/2022 - 12/17/2022			Prior 28 Day Period:		10/23/2022 - 11/19/2022			
Current YTD Day Period:		1/1/2022 - 12/17/2022			Prior YTD Period:		1/1/2021 - 12/17/2021			

Prepared by SPD Crime Analysis Office - Monday, December 19, 2022

NOTE: SPD moved from UCR to the NIBRS reporting standard on 10/4/16 following the transition to a new RMS System. [Numbers on CompStat reports prior to this date should not be used as a comparison to those on this report.](#) Additional info on these reporting standards can be found on the FBI website: <https://ucr.fbi.gov/nibrs-overview>

This chart represents Preliminary counts of selected crime categories from Police Case Reports. Full statistical analysis to determine the confidence level of this data has not been performed. The % change columns on the preliminary counts differ from the percentage change on the NIBRS crime report, sometimes significantly. The CompStat report is designed for operational use and includes only selected NIBRS categories and coding less complex than full NIBRS rules. Official statistics for these and other NIBRS categories can be found on WASPC & FBI websites once available.





City of Spokane

Northeast District (P4)

Selected Crime Codes

2022-12-11 to 2022-12-17

Prepared By:
Crime Analysis Unit
Spokane Police Department

Legend

NIBRS Events



Criminal Homicide



Rape



Robbery Commercial



Robbery Person



Aggravated Assault



Burglary Residential



Burglary Garage



Burglary Commercial



Vehicle Prowling



Vehicle Theft



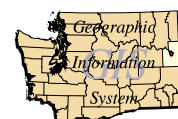
Arson



Cases Represent LERMS Crime Codes
Points may indicate multiple events
Note: Veh Prowl is only Larceny displayed

For Additional Information on
Incidents pertaining to an
Area, Trend, or Pattern
Contact Information Analysis

0 0.2 0.4 0.8 Miles



THIS IS NOT A LEGAL DOCUMENT.
The information shown on this map is compiled
from various sources and is subject to constant
revision. Information shown on this map should
not be used to determine the location of facilities
in relationship to property lines, section lines,
streets, etc.

Sunday - Saturday

NE - Northeast District (P4)

12/11/2022 TO 12/17/2022



<u>A/C</u>	<u>Offense Statute</u>	<u>Address</u>	<u>Reported Date</u>	<u>Dist</u>
<u>SPB4BE</u>				
C	MAIL THEFT	3700 N COOK ST	12/13/2022	P4
C	RAPE 2D		12/15/2022	P4
C	RESIDENTIAL BURGLARY	1800 E ROCKWELL AVE	12/13/2022	P4
C	THEFT 2D FROM BUILDING	2100 E NORTH CRESCENT AVE	12/13/2022	
C	THEFT 3D ALL OTHER	3400 N LEE ST	12/16/2022	P4
C	THEFT 3D FROM BUILDING	4000 N COOK ST	12/14/2022	P4
C	THEFT 3D FROM BUILDING	3700 N COOK ST	12/15/2022	P4
C	THEFT 3D SHOPLIFTING	3900 N MARKET ST	12/13/2022	P4
<u>SPB4HI</u>				
C	MAIL THEFT	4700 N LACEY ST	12/12/2022	P4
C	MAIL THEFT	6200 N REGAL ST	12/15/2022	P4
C	RESIDENTIAL BURGLARY	2100 E JOSEPH AVE	12/13/2022	P4
C	THEFT 2D ALL OTHER	3700 E FRANCIS AVE	12/17/2022	P4
A	THEFT 3D FROM MOTOR VEHICLE	4100 E RICH AVE	12/15/2022	P4
<u>SPB4LO</u>				
A	BURGLARY 2D COMMERCIAL	1700 N HAMILTON ST	12/11/2022	P3
C	RESIDENTIAL BURGLARY	700 N DIVISION ST	12/11/2022	P2
C	RESIDENTIAL BURGLARY	1100 E BALDWIN AVE	12/16/2022	P4
C	THEFT 2D FROM MOTOR VEHICLE	300 E INDIANA AVE	12/11/2022	P4
C	THEFT 3D FROM BUILDING	1700 N HAMILTON ST	12/13/2022	P4
C	THEFT 3D FROM MOTOR VEHICLE	2000 N MORTON ST	12/17/2022	
C	THEFT 3D VEHICLE PARTS AND ACCESSORIES	1100 N DIVISION ST	12/15/2022	
C	THEFT OF MOTOR VEHICLE	1000 N RUBY ST	12/12/2022	P2
<u>SPB4MI</u>				
C	THEFT OF MOTOR VEHICLE	4300 E CLEVELAND AVE	12/15/2022	P4

SPOKANE POLICE DEPARTMENT



SOUTH **Police Service Area**

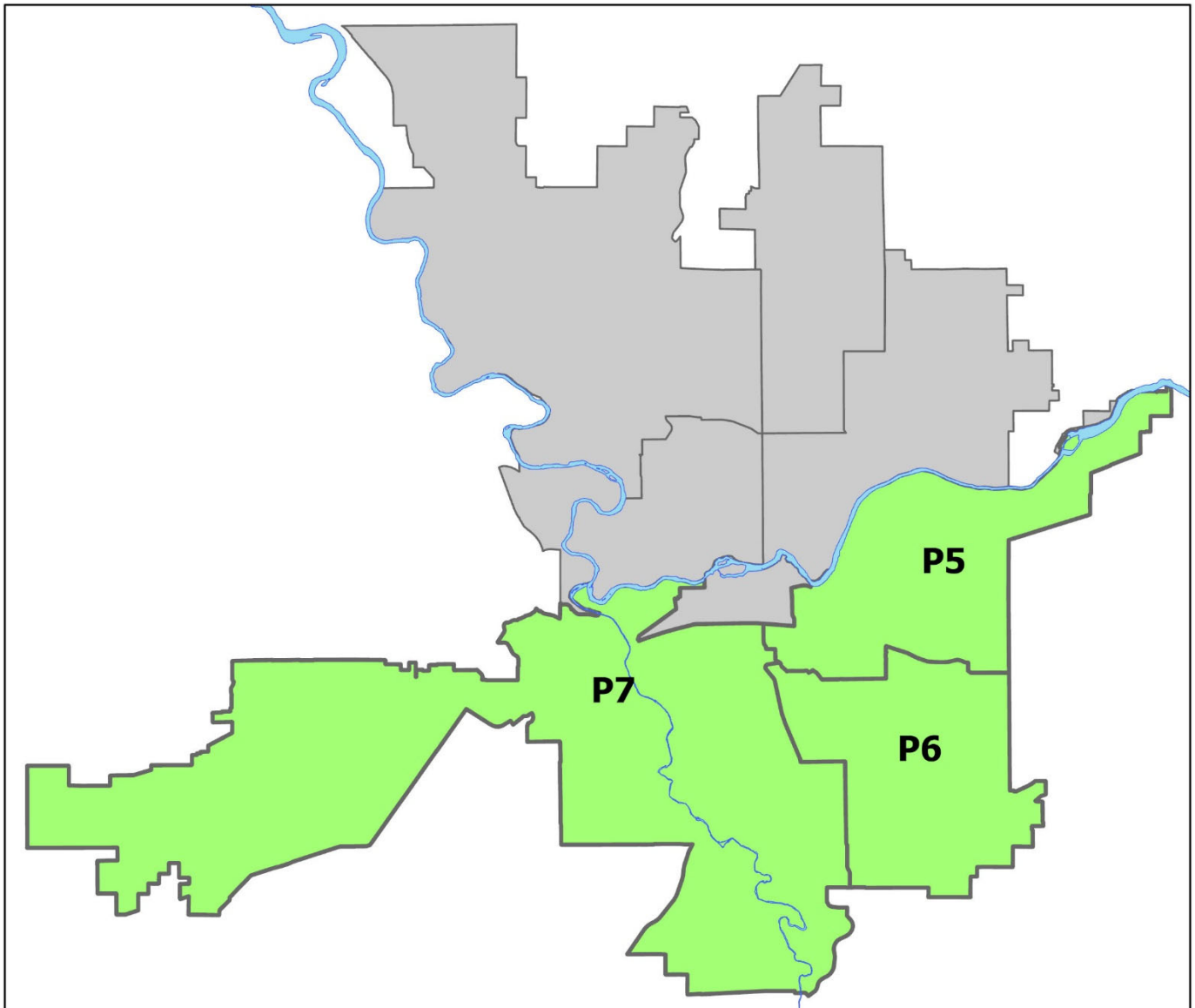
PSA Commander

Captain Matt Cowles

South Central District (P5)

Southeast District (P6)

Southwest District (P7)



POLICE SUMMARY - Ending: Saturday, December 17, 2022

SOUTH PRECINCT (P5, P6, and P7)



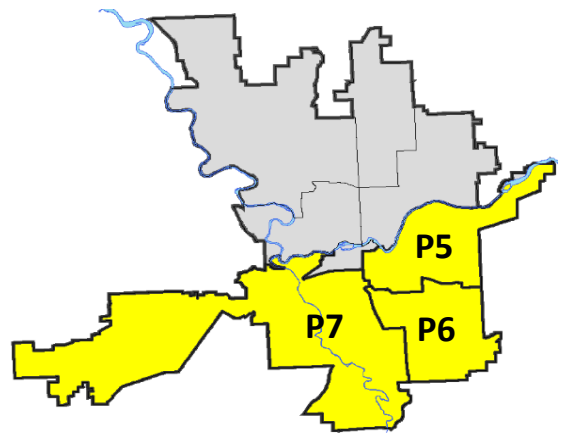
Preliminary IBR Counts

NIBRS Categories (Part 1 Selected)		7 Day Comparison			28 Day Comparison			YTD Comparison		
		Current	Prior	Percent	Current	Prior	Percent	Current	Prior	Percent
Violent	Criminal Homicide	0	0		1	1	0.00%	3	3	0.00%
	Rape	0	2	-100.00%	5	4	25.00%	61	75	-18.67%
	Robbery - Commercial	0	1	-100.00%	4	2	100.00%	18	10	80.00%
	Robbery - Person	1	1	0.00%	2	4	-50.00%	44	40	10.00%
	Aggravated Assault - Non DV	4	5	-20.00%	12	15	-20.00%	139	128	8.59%
	Aggravated Assault - DV	4	2	100.00%	15	9	66.67%	116	117	-0.85%
Violent Total:		9	11	-18.18%	39	35	11.43%	381	373	2.14%
Property	Burglary - Residential	3	4	-25.00%	18	23	-21.74%	232	226	2.65%
	Burglary Garage	2	5	-60.00%	10	17	-41.18%	166	134	23.88%
	Burglary Commercial	3	0		7	24	-70.83%	206	124	66.13%
	Larceny	32	54	-40.74%	181	210	-13.81%	2815	2316	21.55%
	Vehicle Theft	8	15	-46.67%	40	54	-25.93%	557	337	65.28%
	Arson	0	1	-100.00%	1	3	-66.67%	20	30	-33.33%
Property Total:		48	79	-39.24%	257	331	-22.36%	3996	3167	26.18%
Preliminary Part 1 Crime Totals:		57	90	-36.67%	296	366	-19.13%	4377	3540	23.64%
Current 7 Day Period:		12/11/2022 - 12/17/2022			Prior 7 Day Period:		12/4/2022 - 12/10/2022			
Current 28 Day Period:		11/20/2022 - 12/17/2022			Prior 28 Day Period:		10/23/2022 - 11/19/2022			
Current YTD Day Period:		1/1/2022 - 12/17/2022			Prior YTD Period:		1/1/2021 - 12/17/2021			

Prepared by SPD Crime Analysis Office - Monday, December 19, 2022

NOTE: SPD moved from UCR to the NIBRS reporting standard on 10/4/16 following the transition to a new RMS System. [Numbers on CompStat reports prior to this date should not be used as a comparison to those on this report.](#) Additional info on these reporting standards can be found on the FBI website: <https://ucr.fbi.gov/nibrs-overview>

This chart represents Preliminary counts of selected crime categories from Police Case Reports. Full statistical analysis to determine the confidence level of this data has not been performed. The % change columns on the preliminary counts differ from the percentage change on the NIBRS crime report, sometimes significantly. The CompStat report is designed for operational use and includes only selected NIBRS categories and coding less complex than full NIBRS rules. Official statistics for these and other NIBRS categories can be found on WASPC & FBI websites once available.



POLICE SUMMARY - Ending: Saturday, December 17, 2022



SE - South Central District (P5)

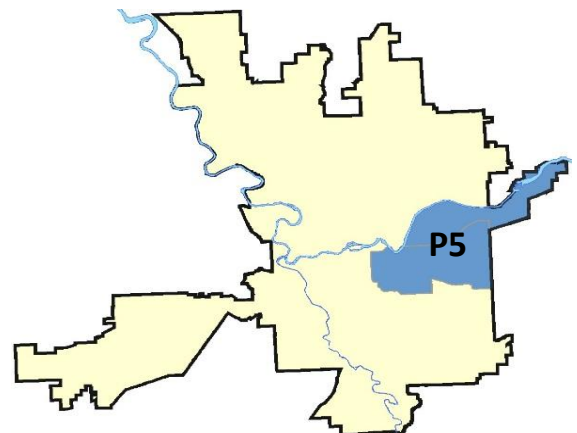
Preliminary IBR Counts

NIBRS Categories (Part 1 Selected)		7 Day Comparison			28 Day Comparison			YTD Comparison		
		Current	Prior	Percent	Current	Prior	Percent	Current	Prior	Percent
Violent	Criminal Homicide	0	0		0	0		0	0	
	Rape	0	0		3	1	200.00%	23	31	-25.81%
	Robbery - Commercial	0	0		0	0		4	4	0.00%
	Robbery - Person	0	0		0	2	-100.00%	15	25	-40.00%
	Aggravated Assault - Non DV	2	3	-33.33%	5	9	-44.44%	70	62	12.90%
	Aggravated Assault - DV	1	1	0.00%	4	2	100.00%	51	56	-8.93%
Violent Total:		3	4	-25.00%	12	14	-14.29%	163	178	-8.43%
Property	Burglary - Residential	1	1	0.00%	5	9	-44.44%	77	73	5.48%
	Burglary Garage	0	2	-100.00%	4	2	100.00%	48	31	54.84%
	Burglary Commercial	1	0		5	15	-66.67%	129	68	89.71%
	Larceny	15	17	-11.76%	70	84	-16.67%	1020	778	31.11%
	Vehicle Theft	1	7	-85.71%	18	30	-40.00%	239	131	82.44%
	Arson	0	1	-100.00%	1	2	-50.00%	9	19	-52.63%
Property Total:		18	28	-35.71%	103	142	-27.46%	1522	1100	38.36%
Preliminary Part 1 Crime Totals:		21	32	-34.38%	115	156	-26.28%	1685	1278	31.85%
Current 7 Day Period:		12/11/2022 - 12/17/2022			Prior 7 Day Period:		12/4/2022 - 12/10/2022			
Current 28 Day Period:		11/20/2022 - 12/17/2022			Prior 28 Day Period:		10/23/2022 - 11/19/2022			
Current YTD Day Period:		1/1/2022 - 12/17/2022			Prior YTD Period:		1/1/2021 - 12/17/2021			

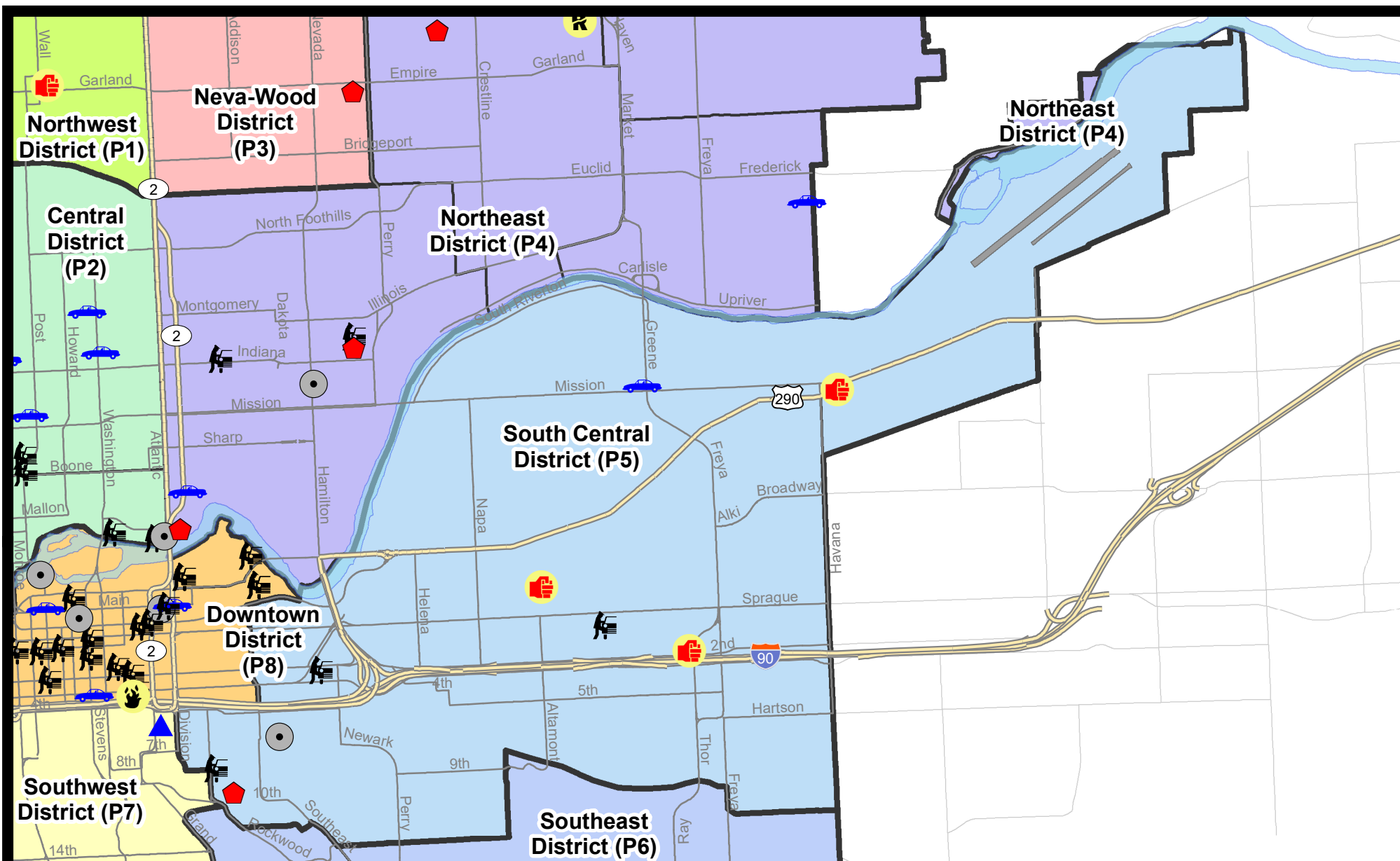
Prepared by SPD Crime Analysis Office - Monday, December 19, 2022

NOTE: SPD moved from UCR to the NIBRS reporting standard on 10/4/16 following the transition to a new RMS System. [Numbers on CompStat reports prior to this date should not be used as a comparison to those on this report.](#) Additional info on these reporting standards can be found on the FBI website: <https://ucr.fbi.gov/nibrs-overview>

This chart represents Preliminary counts of selected crime categories from Police Case Reports. Full statistical analysis to determine the confidence level of this data has not been performed. The % change columns on the preliminary counts differ from the percentage change on the NIBRS crime report, sometimes significantly. The CompStat report is designed for operational use and includes only selected NIBRS categories and coding less complex than full NIBRS rules. Official statistics for these and other NIBRS categories can be found on WASPC & FBI websites once available.



Note: On 2/10/21 a portion of the Police Block SPC5EC became part of the Downtown Precinct (SPD8EC); Consequently activity in P5 will appear lower if compared to printed CompStat reports prior to 2/10/21



City of Spokane
South Central District (P5)
Selected
Crime Types
2022-12-11 to 2022-12-17

Prepared By:
Crime Analysis Unit
Spokane Police Department

Legend

NIBRS Events



Criminal Homicide



Rape



Robbery Commercial



Robbery Person



Aggravated Assault



Burglary Residential



Burglary Garage



Burglary Commercial



Vehicle Prowling



Vehicle Theft



Arson

Cases Represent LERMS Crime Codes

Points may indicate multiple events

Note: Veh Prowl is only Larceny category displayed



For Additional Information on Incidents
 pertaining to an Area, Trend, or Pattern
 Contact Information Analysis

0 0.2 0.4 0.6 0.8 1 Miles



THIS IS NOT A LEGAL DOCUMENT:
 The information shown on this map is compiled
 from various sources and is subject to constant
 revision. Information shown on this map should
 not be used to determine the location of facilities
 in relationship to property lines, section lines,
 streets, etc.

Sunday - Saturday

SE - South Central District (P5)

12/11/2022 TO 12/17/2022



A/C	Offense Statute	Address	Reported Date	Dist
<u>SPC5EC</u>				
C	ASSAULT 1D	100 N ALTAMONT ST	12/16/2022	P6
C	ASSAULT 3D WEAPON OR NEGLIGENT INJURY	200 S THOR ST	12/14/2022	P6
C	BURGLARY 2D COMMERCIAL	600 E HARTSON AVE	12/12/2022	P6
A	BURGLARY 2D FENCED AREA	2800 E 1ST AVE	12/13/2022	P5
C	BURGLARY 2D FENCED AREA	2800 E 1ST AVE	12/14/2022	P5
C	MAIL THEFT	500 E 11TH AVE	12/12/2022	P5
C	MAIL THEFT	0 S MADELIA ST	12/12/2022	P5
C	RESIDENTIAL BURGLARY	200 E ROCKWOOD BLVD	12/15/2022	P6
C	THEFT 2D SHOPLIFTING	400 S THOR ST	12/17/2022	P5
C	THEFT 3D ALL OTHER	1900 E SPRAGUE AVE	12/16/2022	P5
C	THEFT 3D ALL OTHER	1100 E 9TH AVE	12/12/2022	
C	THEFT 3D FROM BUILDING	3600 E 1ST AVE	12/11/2022	P5
C	THEFT 3D FROM BUILDING	600 S RICHARD ALLEN CT	12/13/2022	P5
C	THEFT 3D FROM MOTOR VEHICLE	2800 E 1ST AVE	12/14/2022	P5
A	THEFT 3D FROM MOTOR VEHICLE	900 E 3RD AVE	12/14/2022	P5
C	THEFT 3D FROM MOTOR VEHICLE	800 S COWLEY ST	12/15/2022	P5
<u>SPC5GP</u>				
C	ASSAULT 2D	4300 E TRENT AVE	12/15/2022	P6
C	MAIL THEFT	1900 N NELSON ST	12/16/2022	P5
C	THEFT 3D ALL OTHER	1900 E SOUTH RIVERTON AVE	12/15/2022	
C	THEFT 3D VEHICLE PARTS AND ACCESSORIES	2400 E SOUTH CRESCENT AVE	12/11/2022	P5
C	THEFT OF MOTOR VEHICLE	3100 E MISSION AVE	12/15/2022	P6

POLICE SUMMARY - Ending: Saturday, December 17, 2022



SE - Southeast District (P6)

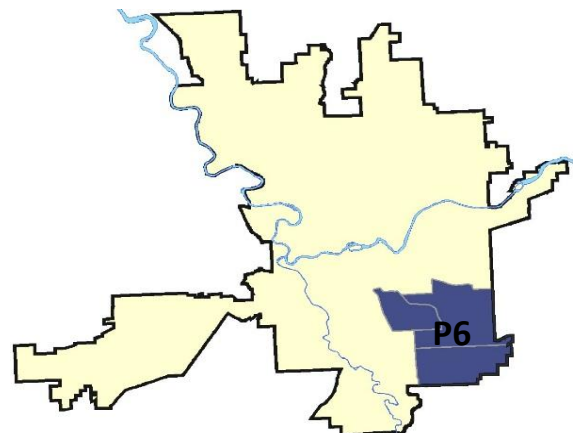
Preliminary IBR Counts

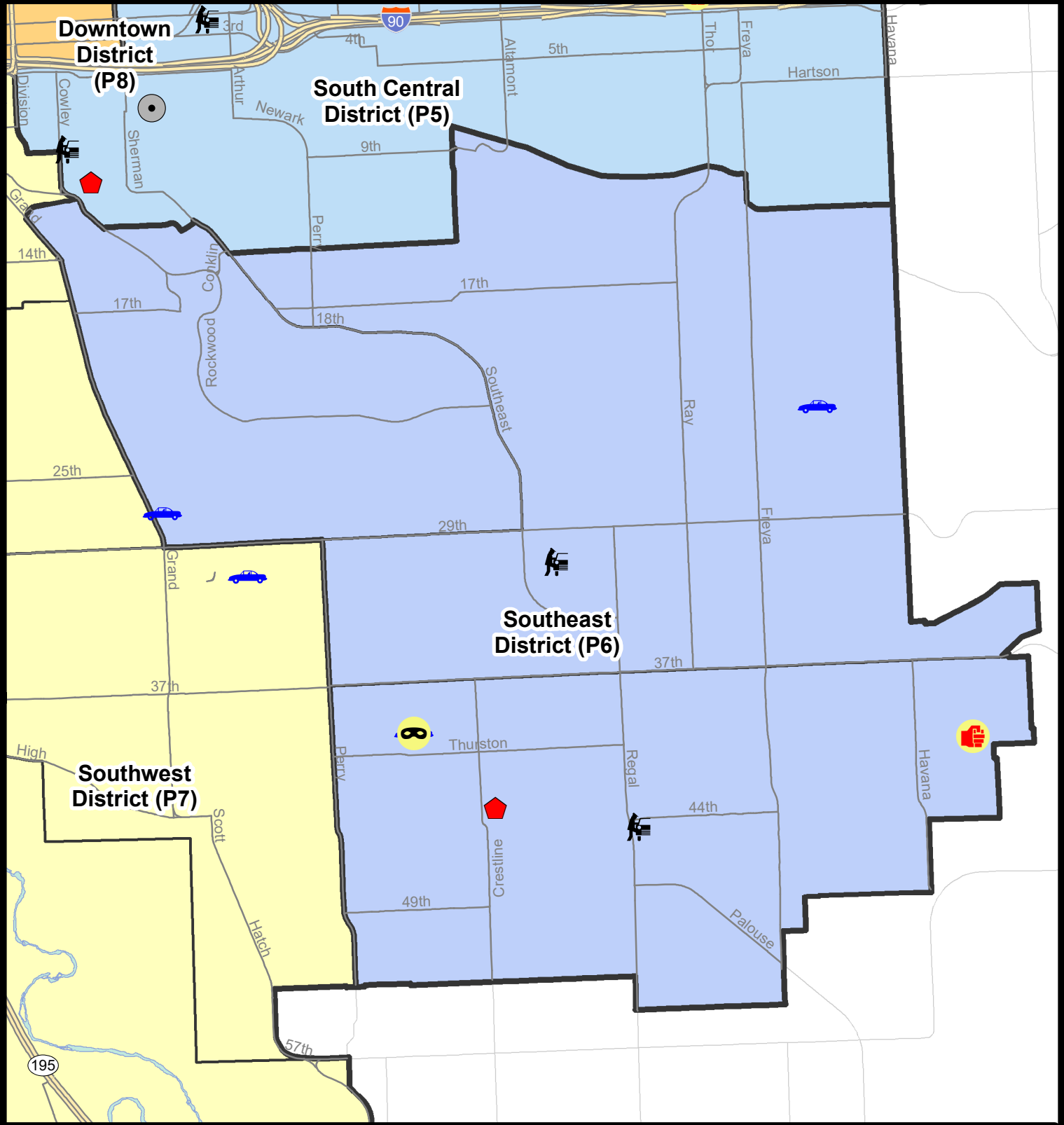
NIBRS Categories (Part 1 Selected)		7 Day Comparison			28 Day Comparison			YTD Comparison		
		Current	Prior	Percent	Current	Prior	Percent	Current	Prior	Percent
Violent	Criminal Homicide	0	0		0	0		0	0	
	Rape	0	0		0	2	-100.00%	10	9	11.11%
	Robbery - Commercial	0	0		3	0		5	3	66.67%
	Robbery - Person	1	0		1	1	0.00%	9	3	200.00%
	Aggravated Assault - Non DV	1	0		1	1	0.00%	13	20	-35.00%
	Aggravated Assault - DV	0	0		1	0		21	18	16.67%
Violent Total:		2	0		6	4	50.00%	58	53	9.43%
Property	Burglary - Residential	1	2	-50.00%	8	8	0.00%	76	54	40.74%
	Burglary Garage	0	3	-100.00%	4	3	33.33%	49	45	8.89%
	Burglary Commercial	0	0		0	1	-100.00%	22	14	57.14%
	Larceny	6	15	-60.00%	39	46	-15.22%	575	514	11.87%
	Vehicle Theft	3	3	0.00%	9	6	50.00%	103	63	63.49%
	Arson	0	0		0	1	-100.00%	3	4	-25.00%
Property Total:		10	23	-56.52%	60	65	-7.69%	828	694	19.31%
Preliminary Part 1 Crime Totals:		12	23	-47.83%	66	69	-4.35%	886	747	18.61%
Current 7 Day Period:		12/11/2022 - 12/17/2022			Prior 7 Day Period:		12/4/2022 - 12/10/2022			
Current 28 Day Period:		11/20/2022 - 12/17/2022			Prior 28 Day Period:		10/23/2022 - 11/19/2022			
Current YTD Day Period:		1/1/2022 - 12/17/2022			Prior YTD Period:		1/1/2021 - 12/17/2021			

Prepared by SPD Crime Analysis Office - Monday, December 19, 2022

NOTE: SPD moved from UCR to the NIBRS reporting standard on 10/4/16 following the transition to a new RMS System. [Numbers on CompStat reports prior to this date should not be used as a comparison to those on this report.](#) Additional info on these reporting standards can be found on the FBI website: <https://ucr.fbi.gov/nibrs-overview>

This chart represents Preliminary counts of selected crime categories from Police Case Reports. Full statistical analysis to determine the confidence level of this data has not been performed. The % change columns on the preliminary counts differ from the percentage change on the NIBRS crime report, sometimes significantly. The CompStat report is designed for operational use and includes only selected NIBRS categories and coding less complex than full NIBRS rules. Official statistics for these and other NIBRS categories can be found on WASPC & FBI websites once available.





City of Spokane
Southeast District (P6)
Selected Crime Codes
2022-12-11 to 2022-12-17
 Prepared By:
Crime Analysis Unit
Spokane Police Department

Legend

NIBRS Events

Criminal Homicide	Robbery Person	Burglary Commercial
Rape	Aggravated Assault	Vehicle Prowling
Robbery Commercial	Burglary Residential	Vehicle Theft
Burglary Garage	Arson	SPOKANE POLICE

Cases Represent LERMS Crime Codes
Points may indicate multiple events
Note: Veh Prowl is only Larceny displayed

For Additional Information on Incidents pertaining to an Area, Trend, or Pattern Contact Information Analysis

0 0.15 0.3 0.6 Miles

Geographic Information System

SPOKANE

THIS IS NOT A LEGAL DOCUMENT:
 The information shown on this map is compiled from various sources and is subject to constant revision. Information shown on this map should not be used to determine the location of facilities in relationship to property lines, section lines, streets, etc.

Sunday - Saturday

SE - Southeast District (P6)

12/11/2022 TO 12/17/2022



<u>A/C</u>	<u>Offense Statute</u>	<u>Address</u>	<u>Reported Date</u>	<u>Dist</u>
<u>SPC6LH</u>				
C	THEFT 3D ALL OTHER	3100 S COOK ST	12/16/2022	
A	THEFT 3D FROM MOTOR VEHICLE	3100 S MT VERNON ST	12/15/2022	P6
C	THEFT OF MOTOR VEHICLE	3900 E 23RD AVE	12/14/2022	P6
<u>SPC6RW</u>				
C	THEFT OF MOTOR VEHICLE	600 E 27TH AVE	12/13/2022	P5
<u>SPC6SG</u>				
C	ASSAULT OF A CHILD 3D WEAPON OR NEGLIGENT INJURY	4100 S LLOYD ST	12/13/2022	P1
C	RESIDENTIAL BURGLARY	4300 S LEE ST	12/12/2022	P6
C	ROBBERY 1D CARJACKING	1800 E 40TH AVE	12/12/2022	P6
C	THEFT 2D ALL OTHER	4800 S PALOUSE HWY	12/11/2022	P6
C	THEFT 2D FROM BUILDING	3200 E 55TH AVE	12/17/2022	P6
C	THEFT 3D ALL OTHER	4500 S JULIA ST	12/15/2022	
C	THEFT 3D FROM MOTOR VEHICLE	4400 S REGAL ST	12/13/2022	P5
C	THEFT OF MOTOR VEHICLE	1800 E 40TH AVE	12/12/2022	P6

POLICE SUMMARY - Ending: Saturday, December 17, 2022



SW - Southwest District (P7)

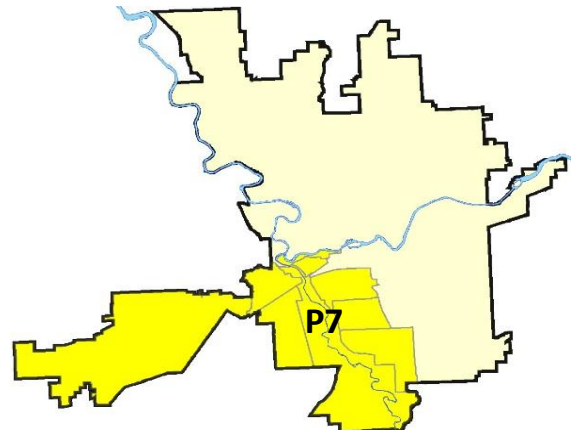
Preliminary IBR Counts

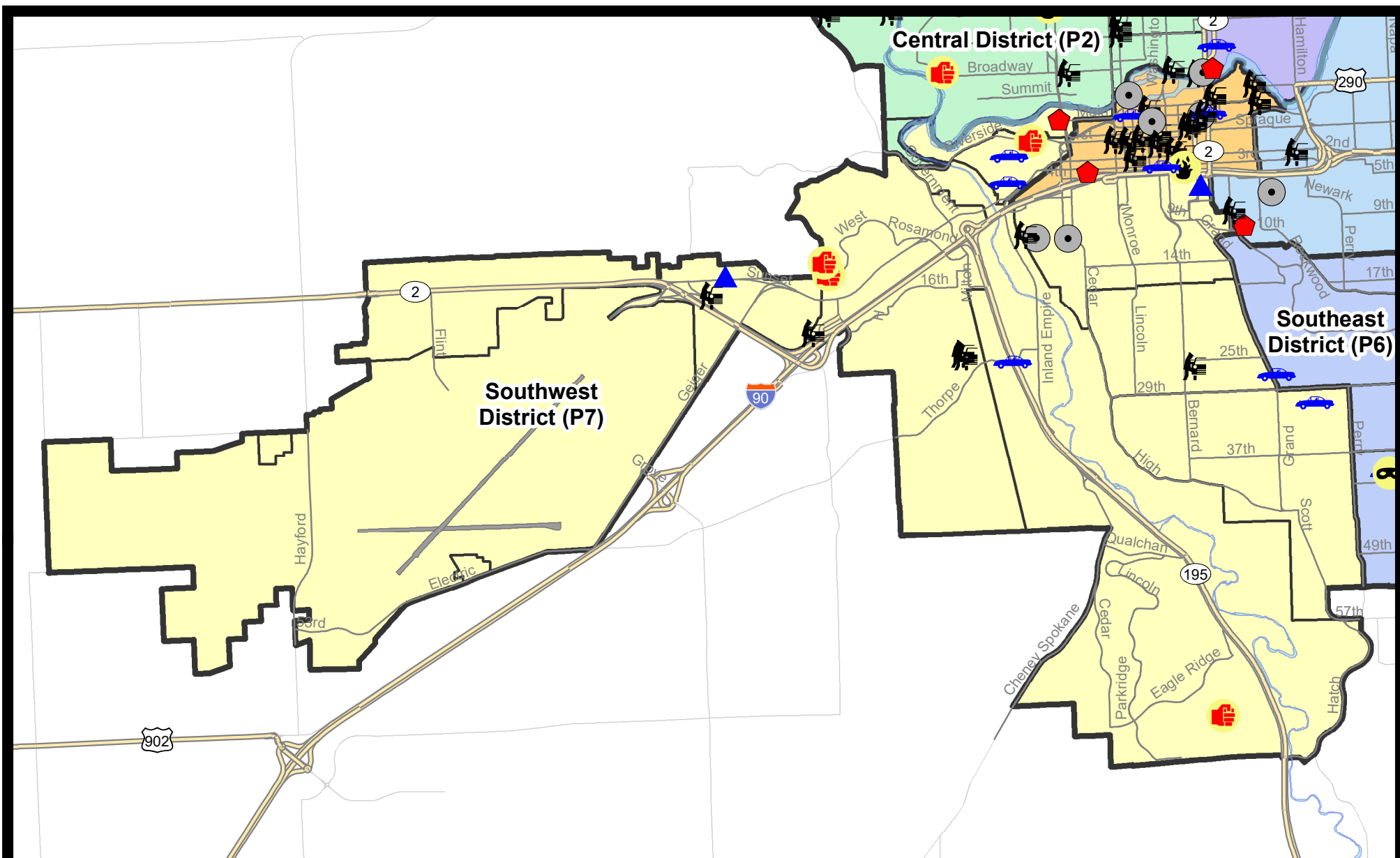
NIBRS Categories (Part 1 Selected)		7 Day Comparison			28 Day Comparison			YTD Comparison		
		Current	Prior	Percent	Current	Prior	Percent	Current	Prior	Percent
Violent	Criminal Homicide	0	0		1	1	0.00%	3	3	0.00%
	Rape	0	2	-100.00%	2	1	100.00%	28	35	-20.00%
	Robbery - Commercial	0	1	-100.00%	1	2	-50.00%	9	3	200.00%
	Robbery - Person	0	1	-100.00%	1	1	0.00%	20	12	66.67%
	Aggravated Assault - Non DV	1	2	-50.00%	6	5	20.00%	56	46	21.74%
	Aggravated Assault - DV	3	1	200.00%	10	7	42.86%	44	43	2.33%
Violent Total:		4	7	-42.86%	21	17	23.53%	160	142	12.68%
Property	Burglary - Residential	1	1	0.00%	5	6	-16.67%	79	99	-20.20%
	Burglary Garage	2	0		2	12	-83.33%	69	58	18.97%
	Burglary Commercial	2	0		2	8	-75.00%	55	42	30.95%
	Larceny	11	22	-50.00%	72	80	-10.00%	1220	1024	19.14%
	Vehicle Theft	4	5	-20.00%	13	18	-27.78%	215	143	50.35%
	Arson	0	0		0	0		8	7	14.29%
Property Total:		20	28	-28.57%	94	124	-24.19%	1646	1373	19.88%
Preliminary Part 1 Crime Totals:		24	35	-31.43%	115	141	-18.44%	1806	1515	19.21%
Current 7 Day Period:		12/11/2022 - 12/17/2022			Prior 7 Day Period:		12/4/2022 - 12/10/2022			
Current 28 Day Period:		11/20/2022 - 12/17/2022			Prior 28 Day Period:		10/23/2022 - 11/19/2022			
Current YTD Day Period:		1/1/2022 - 12/17/2022			Prior YTD Period:		1/1/2021 - 12/17/2021			

Prepared by SPD Crime Analysis Office - Monday, December 19, 2022

NOTE: SPD moved from UCR to the NIBRS reporting standard on 10/4/16 following the transition to a new RMS System. [Numbers on CompStat reports prior to this date should not be used as a comparison to those on this report.](#) Additional info on these reporting standards can be found on the FBI website: <https://ucr.fbi.gov/nibrs-overview>

This chart represents Preliminary counts of selected crime categories from Police Case Reports. Full statistical analysis to determine the confidence level of this data has not been performed. The % change columns on the preliminary counts differ from the percentage change on the NIBRS crime report, sometimes significantly. The CompStat report is designed for operational use and includes only selected NIBRS categories and coding less complex than full NIBRS rules. Official statistics for these and other NIBRS categories can be found on WASPC & FBI websites once available.

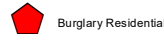
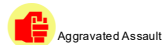
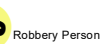





City of Spokane
Southwest District (P7)
Selected
Crime Types
2022-12-11 to 2022-12-17
 Prepared By:
 Crime Analysis Unit
 Spokane Police Department

Legend

NIBRS Events



Cases Represent LERMS Crime Codes
 Points may indicate multiple events
 Note: Veh Prowl is only Larceny category displayed



For Additional Information on Incidents
 pertaining to an Area, Trend, or Pattern
 Contact Information Analysis

0 0.2 0.4 0.6 0.8 1 1.2 1.4 1.6 Miles



THIS IS NOT A LEGAL DOCUMENT:
 The information shown on this map is compiled
 from various sources and is subject to constant
 revision. Information shown on this map should
 not be used to determine the location of facilities
 in relationship to property lines, section lines,
 streets, etc.



Sunday - Saturday

SE - Southwest District (P7)

12/11/2022 TO 12/17/2022



<u>A/C</u>	<u>Offense Statute</u>	<u>Address</u>	<u>Reported Date</u>	<u>Dist</u>
<u>SPD7BA</u>				
C	ASSAULT 2D	1900 W RIVERSIDE AVE	12/11/2022	P7
C	THEFT 3D ALL OTHER	1800 W 3RD AVE	12/13/2022	P7
C	THEFT 3D ALL OTHER	2100 W RIVERSIDE AVE	12/17/2022	
C	THEFT OF MOTOR VEHICLE	2100 W 4TH AVE	12/14/2022	P7
C	THEFT OF MOTOR VEHICLE	2100 W PACIFIC AVE	12/16/2022	P7
<u>SPD7CH</u>				
C	BURGLARY 2D COMMERCIAL	1000 S ELM ST	12/12/2022	P7
C	BURGLARY 2D COMMERCIAL	1500 W 10TH AVE	12/16/2022	P7
C	BURGLARY 2D GARAGE	0 W 5TH AVE	12/13/2022	P7
C	THEFT 3D FROM MOTOR VEHICLE	900 S CANNON ST	12/11/2022	P7
<u>SPD7CS</u>				
C	THEFT 1D ALL OTHER	3900 S SHERMAN ST	12/11/2022	P7
C	THEFT 3D ALL OTHER	5400 S QUAIL RIDGE CIR	12/15/2022	
C	THEFT OF MOTOR VEHICLE	900 E 31ST AVE	12/14/2022	P6
<u>SPD7GT</u>				
C	THEFT 3D FROM MOTOR VEHICLE	2300 S CANYON WOODS LN	12/11/2022	P7
A	THEFT 3D FROM MOTOR VEHICLE	2400 S CANYON WOODS LN	12/12/2022	P7
<u>SPD7LC</u>				
C	ASSAULT 2D	6700 S MORAN VIEW ST	12/12/2022	P7
C	THEFT OF MOTOR VEHICLE	S US 195 HWY / W THORPE RD	12/11/2022	P7
<u>SPD7MC</u>				
C	THEFT 3D FROM MOTOR VEHICLE	100 W 26TH AVE	12/15/2022	
<u>SPD7PV</u>				
C	RESIDENTIAL BURGLARY	1600 W MAIN AVE	12/13/2022	P7
<u>SPD7WH</u>				
C	ASSAULT 2D	1400 S ASSEMBLY RD	12/11/2022	P7
C	ASSAULT OF A CHILD 3D WEAPON OR NEGLIGENT INJURY	4300 W DESKA DR	12/13/2022	P7
C	MAIL THEFT	1000 S BUENA VISTA DR	12/14/2022	P7
C	THEFT 2D FROM MOTOR VEHICLE	2000 S ASSEMBLY RD	12/11/2022	P7
<u>SPD7WP</u>				
A	BURGLARY 1D GARAGE	5600 W SUNSET HWY	12/13/2022	P7
C	THEFT OF A FIREARM FROM MOTOR VEHICLE	1600 S WINDSOR DR	12/15/2022	P7

SPOKANE POLICE DEPARTMENT

DOWNTOWN

Police Service Area



PSA Commander

Captain David Singley



POLICE SUMMARY - Ending: Saturday, December 17, 2022

DOWNTOWN PRECINCT (P8)



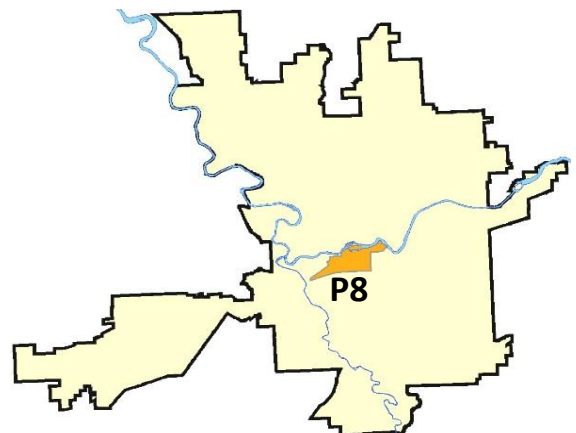
Preliminary IBR Counts

NIBRS Categories (Part 1 Selected)		7 Day Comparison			28 Day Comparison			YTD Comparison		
		Current	Prior	Percent	Current	Prior	Percent	Current	Prior	Percent
Violent	Criminal Homicide	0	0		0	0		4	3	33.33%
	Rape	0	1	-100.00%	4	1	300.00%	33	23	43.48%
	Robbery - Commercial	0	0		0	0		10	12	-16.67%
	Robbery - Person	0	2	-100.00%	4	1	300.00%	49	42	16.67%
	Aggravated Assault - Non DV	0	4	-100.00%	7	8	-12.50%	106	111	-4.50%
	Aggravated Assault - DV	0	0		0	0		17	18	-5.56%
Violent Total:		0	7	-100.00%	15	10	50.00%	219	209	4.78%
Property	Burglary - Residential	1	0		1	2	-50.00%	34	36	-5.56%
	Burglary Garage	0	1	-100.00%	1	1	0.00%	8	10	-20.00%
	Burglary Commercial	3	0		6	6	0.00%	86	116	-25.86%
	Larceny	20	20	0.00%	78	116	-32.76%	1441	919	56.80%
	Vehicle Theft	3	4	-25.00%	9	9	0.00%	136	74	83.78%
	Arson	1	0		1	1	0.00%	9	20	-55.00%
Property Total:		28	25	12.00%	96	135	-28.89%	1714	1175	45.87%
Preliminary Part 1 Crime Totals:		28	32	-12.50%	111	145	-23.45%	1933	1384	39.67%
Current 7 Day Period:		12/11/2022 - 12/17/2022			Prior 7 Day Period:		12/4/2022 - 12/10/2022			
Current 28 Day Period:		11/20/2022 - 12/17/2022			Prior 28 Day Period:		10/23/2022 - 11/19/2022			
Current YTD Day Period:		1/1/2022 - 12/17/2022			Prior YTD Period:		1/1/2021 - 12/17/2021			

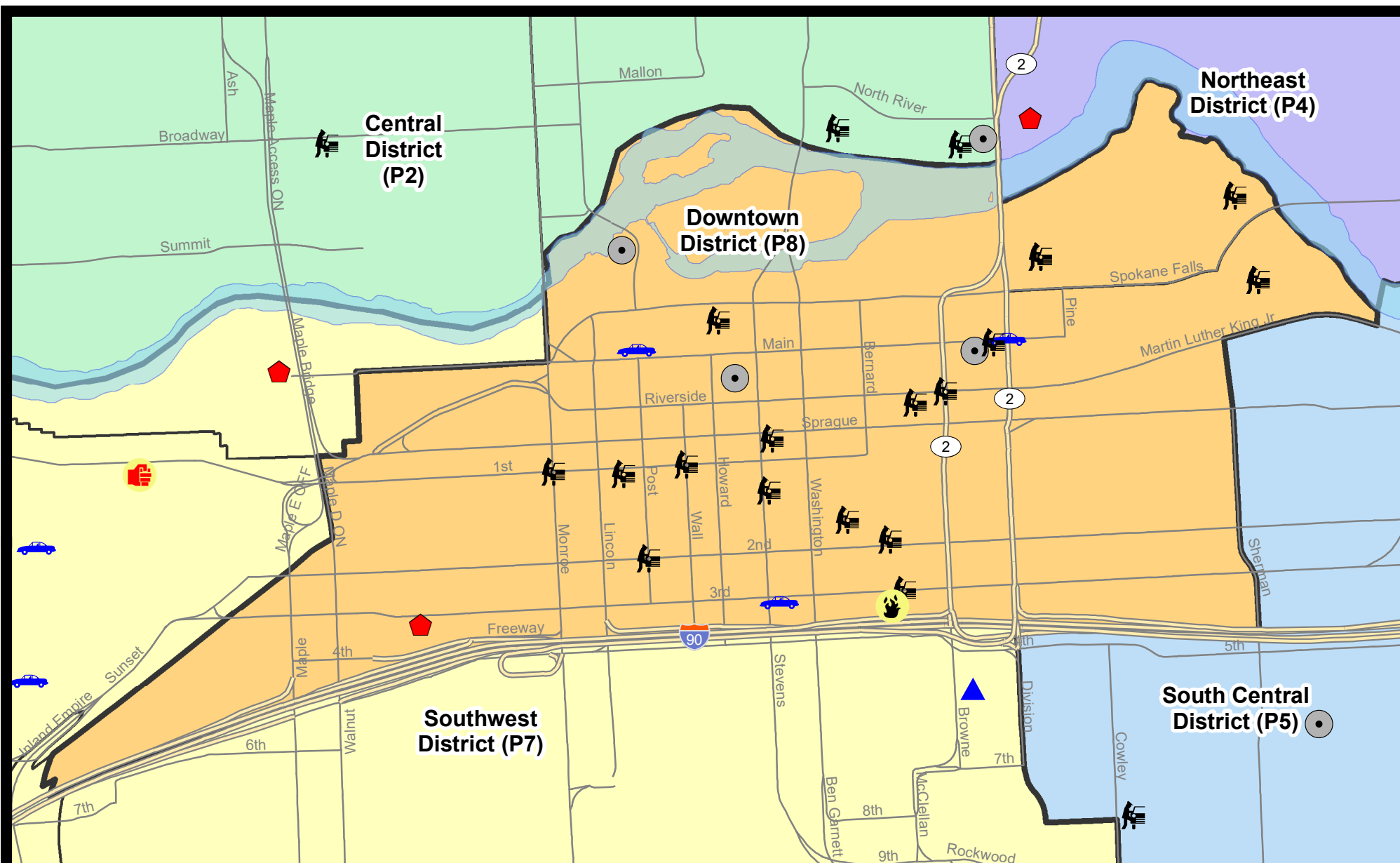
Prepared by SPD Crime Analysis Office - Monday, December 19, 2022

NOTE: SPD moved from UCR to the NIBRS reporting standard on 10/4/16 following the transition to a new RMS System. [Numbers on CompStat reports prior to this date should not be used as a comparison to those on this report.](#) Additional info on these reporting standards can be found on the FBI website: <https://ucr.fbi.gov/nibrs-overview>

This chart represents Preliminary counts of selected crime categories from Police Case Reports. Full statistical analysis to determine the confidence level of this data has not been performed. The % change columns on the preliminary counts differ from the percentage change on the NIBRS crime report, sometimes significantly. The CompStat report is designed for operational use and includes only selected NIBRS categories and coding less complex than full NIBRS rules. Official statistics for these and other NIBRS categories can be found on WASPC & FBI websites once available.



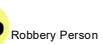
Note: On 2/10/21 a portion of the Police Block SPC5EC became part of the Downtown Precinct (SPD8EC); Consequently activity in P8 will appear higher if compared to printed CompStat reports prior to 2/10/21



City of Spokane
Downtown District (P8)
Selected
Crime Types
2022-12-11 to 2022-12-17
 Prepared By:
 Crime Analysis Unit
 Spokane Police Department

Legend

NIBRS Events



Cases Represent LERMS Crime Codes
 Points may indicate multiple events
 Note: Veh Prowl is only Larceny category displayed



For Additional Information on Incidents
 pertaining to an Area, Trend, or Pattern
 Contact Information Analysis

0 0.2 Miles



THIS IS NOT A LEGAL DOCUMENT:
 The information shown on this map is compiled
 from various sources and is subject to constant
 revision. Information shown on this map should
 not be used to determine the location of facilities
 in relationship to property lines, section lines,
 streets, etc.



Sunday - Saturday

SW - Downtown District (P8)

12/11/2022 TO 12/17/2022



<u>A/C</u>	<u>Offense Statute</u>	<u>Address</u>	<u>Reported Date</u>	<u>Dist</u>
<u>SPD8EC</u>				
C	THEFT 1D FROM MOTOR VEHICLE	400 E SPOKANE FALLS BLVD	12/12/2022	
C	THEFT 3D FROM MOTOR VEHICLE	400 E SPOKANE FALLS BLVD	12/12/2022	
C	THEFT OF MOTOR VEHICLE	N DIVISION ST / W MAIN AVE	12/16/2022	P8
<u>SPD8RS</u>				
C	ARSON 2D	200 W 3RD AVE	12/12/2022	P8
A	BURGLARY 2D COMMERCIAL	100 N HOWARD ST	12/11/2022	P8
C	BURGLARY 2D COMMERCIAL	300 N POST ST	12/14/2022	P8
C	BURGLARY 2D COMMERCIAL	0 W MAIN AVE	12/14/2022	P8
C	RESIDENTIAL BURGLARY	300 S ADAMS ST	12/12/2022	P8
C	THEFT 2D FROM MOTOR VEHICLE	300 N RIVERPOINT BLVD	12/11/2022	P8
C	THEFT 2D FROM MOTOR VEHICLE	200 N HOWARD ST	12/13/2022	P8
C	THEFT 2D FROM MOTOR VEHICLE	800 W 1ST AVE	12/15/2022	
C	THEFT 2D FROM MOTOR VEHICLE	300 W PACIFIC AVE	12/17/2022	
C	THEFT 3D ALL OTHER	W 5TH AVE / S ELM ST	12/13/2022	P8
C	THEFT 3D FROM MOTOR VEHICLE	S WALL ST / W 1ST AVE	12/11/2022	P8
C	THEFT 3D FROM MOTOR VEHICLE	W 2ND AVE / S POST ST	12/11/2022	P8
C	THEFT 3D FROM MOTOR VEHICLE	W RIVERSIDE AVE / N BROWNE ST	12/12/2022	P8
C	THEFT 3D FROM MOTOR VEHICLE	200 W RIVERSIDE AVE	12/12/2022	P8
C	THEFT 3D FROM MOTOR VEHICLE	200 W 2ND AVE	12/13/2022	P8
C	THEFT 3D FROM MOTOR VEHICLE	400 W SPRAGUE AVE	12/14/2022	P8
C	THEFT 3D FROM MOTOR VEHICLE	100 S STEVENS ST	12/12/2022	P8
A	THEFT 3D FROM MOTOR VEHICLE	W 3RD AVE / S MCCLELLAN ST	12/17/2022	P8
C	THEFT 3D FROM MOTOR VEHICLE	0 W MAIN AVE	12/13/2022	
C	THEFT 3D FROM MOTOR VEHICLE	600 N RIVERPOINT BLVD	12/17/2022	
C	THEFT 3D FROM MOTOR VEHICLE	S MONROE ST / W 1ST AVE	12/17/2022	
C	THEFT 3D SHOPLIFTING	700 W MAIN AVE	12/15/2022	
C	THEFT OF A FIREARM FROM MOTOR VEHICLE	300 N RIVERPOINT BLVD	12/11/2022	P8
C	THEFT OF MOTOR VEHICLE	400 W 3RD AVE	12/12/2022	P8
C	THEFT OF MOTOR VEHICLE	800 W MAIN AVE	12/16/2022	P8

POLICE SUMMARY - Ending: Saturday, December 17, 2022



Other Jurisdiction or Unk District

Preliminary IBR Counts

NIBRS Categories (Part 1 Selected)		7 Day Comparison			28 Day Comparison			YTD Comparison		
		Current	Prior	Percent	Current	Prior	Percent	Current	Prior	Percent
Violent	Criminal Homicide	0	0		0	0		0	0	
	Rape	0	0		0	0		3	5	-40.00%
	Robbery - Commercial	0	0		0	0		0	0	
	Robbery - Person	0	0		0	0		0	0	
	Aggravated Assault - Non DV	0	0		0	0		2	2	0.00%
	Aggravated Assault - DV	0	0		0	0		3	1	200.00%
Violent Total:		0	0		0	0		8	8	0.00%
Property	Burglary - Residential	0	0		0	1	-100.00%	3	0	
	Burglary Garage	0	0		0	0		0	2	-100.00%
	Burglary Commercial	0	0		0	0		5	0	
	Larceny	1	2	-50.00%	4	0		52	35	48.57%
	Vehicle Theft	0	0		0	1	-100.00%	9	7	28.57%
	Arson	0	0		0	0		0	0	
Property Total:		1	2	-50.00%	4	2	100.00%	69	44	56.82%
Preliminary Part 1 Crime Totals:		1	2	-50.00%	4	2	100.00%	77	52	48.08%
Current 7 Day Period:		12/11/2022 - 12/17/2022			Prior 7 Day Period:		12/4/2022 - 12/10/2022			
Current 28 Day Period:		11/20/2022 - 12/17/2022			Prior 28 Day Period:		10/23/2022 - 11/19/2022			
Current YTD Day Period:		1/1/2022 - 12/17/2022			Prior YTD Period:		1/1/2021 - 12/17/2021			

Prepared by SPD Crime Analysis Office - Monday, December 19, 2022

NOTE: SPD moved from UCR to the NIBRS reporting standard on 10/4/16 following the transition to a new RMS System. [Numbers on CompStat reports prior to this date should not be used as a comparison to those on this report.](#) Additional info on these reporting standards can be found on the FBI website: <https://ucr.fbi.gov/nibrs-overview>

This chart represents Preliminary counts of selected crime categories from Police Case Reports. Full statistical analysis to determine the confidence level of this data has not been performed. The % change columns on the preliminary counts differ from the percentage change on the NIBRS crime report, sometimes significantly. The CompStat report is designed for operational use and includes only selected NIBRS categories and coding less complex than full NIBRS rules. Official statistics for these and other NIBRS categories can be found on WASPC & FBI websites once available.

Sunday - Saturday

Other Jurisdiction/Unk District

12/11/2022 TO 12/17/2022



A/C **Offense Statute**

Address

Reported Date

Dist

SV05

C THEFT 1D ALL OTHER

12600 E SPRAGUE AVE

12/15/2022

P6