

# SPOKANE POLICE DEPARTMENT

## PRELIMINARY CITYWIDE **IBR** CRIME REPORT



### Preliminary IBR Counts

CHIEF OF POLICE

Craig Meidl

Period Ending: Saturday, December 10, 2022

NIBRS Categories (Part 1 Selected)		7 Day Comparison			28 Day Comparison			YTD Comparison		
		Current	Prior	Percent	Current	Prior	Percent	Current	Prior	Percent
Violent	Criminal Homicide	0	1	-100.00%	1	1	0.00%	14	14	0.00%
	Rape	4	4	0.00%	15	12	25.00%	205	241	-14.94%
	Robbery - Commercial	4	4	0.00%	13	8	62.50%	102	75	36.00%
	Robbery - Person	3	1	200.00%	7	18	-61.11%	198	183	8.20%
	Aggravated Assault - Non DV	12	6	100.00%	30	50	-40.00%	525	500	5.00%
	Aggravated Assault - DV	7	6	16.67%	29	30	-3.33%	347	344	0.87%
Violent Total:		30	22	36.36%	95	119	-20.17%	1391	1357	2.51%
Property	Burglary - Residential	8	11	-27.27%	64	77	-16.88%	777	733	6.00%
	Burglary Garage	5	10	-50.00%	27	47	-42.55%	426	421	1.19%
	Burglary Commercial	0	2	-100.00%	24	37	-35.14%	581	469	23.88%
	Larceny	146	159	-8.18%	640	836	-23.44%	9515	8148	16.78%
	Vehicle Theft	41	34	20.59%	133	158	-15.82%	1781	1127	58.03%
	Arson	2	0		5	5	0.00%	71	109	-34.86%
Property Total:		202	216	-6.48%	893	1160	-23.02%	13151	11007	19.48%
Preliminary Part 1 Crime Totals:		232	238	-2.52%	988	1279	-22.75%	14542	12364	17.62%
Current 7 Day Period:		12/4/2022 - 12/10/2022			Prior 7 Day Period:		11/27/2022 - 12/3/2022			
Current 28 Day Period:		11/13/2022 - 12/10/2022			Prior 28 Day Period:		10/16/2022 - 11/12/2022			
Current YTD Day Period:		1/1/2022 - 12/10/2022			Prior YTD Period:		1/1/2021 - 12/10/2021			

Prepared by SPD Crime Analysis Office - Monday, December 12, 2022

**NOTE:** SPD moved from UCR to the NIBRS reporting standard on 10/4/16 following the transition to a new RMS System. [Numbers on CompStat reports prior to this date should not be used as a comparison to those on this report.](#) Additional info on these reporting standards can be found on the FBI website: <https://ucr.fbi.gov/nibrs-overview>

This chart represents Preliminary counts of selected crime categories from Police Case Reports. Full statistical analysis to determine the confidence level of this data has not been performed. The % change columns on the preliminary counts differ from the percentage change on the NIBRS crime report, sometimes significantly. The CompStat report is designed for operational use and includes only selected NIBRS categories and coding less complex than full NIBRS rules. Official statistics for these and other NIBRS categories can be found on WASPC & FBI websites once available.



# SPOKANE POLICE DEPARTMENT



## **NORTH**

## **Police Service Area**

### PSA Commander

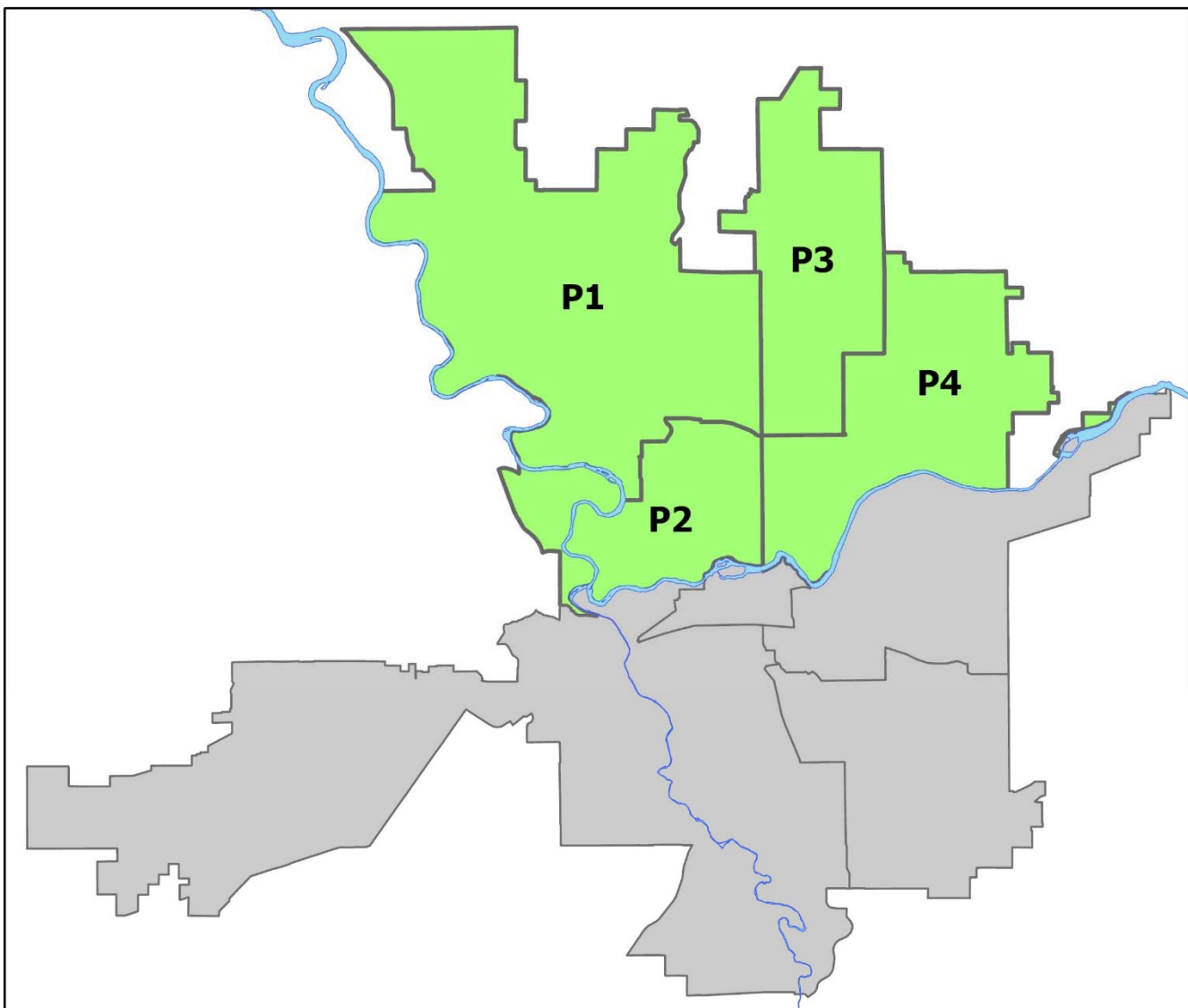
**Captain Mark Griffiths**

**Northwest District (P1)**

**Central District (P2)**

**Neva-Wood District (P3)**

**Northeast District (P4)**



POLICE SUMMARY - Ending: Saturday, December 10, 2022

## ***NORTH PRECINCT (P1, P2, P3, and P4)***



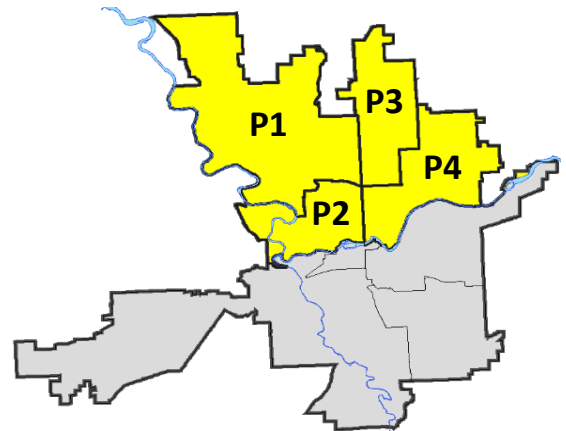
### Preliminary IBR Counts

NIBRS Categories (Part 1 Selected)		7 Day Comparison			28 Day Comparison			YTD Comparison		
		Current	Prior	Percent	Current	Prior	Percent	Current	Prior	Percent
<b>Violent</b>	Criminal Homicide	0	0		0	0		7	8	-12.50%
	Rape	2	1	100.00%	6	6	0.00%	108	138	-21.74%
	Robbery - Commercial	2	1	100.00%	7	7	0.00%	73	53	37.74%
	Robbery - Person	1	0		3	12	-75.00%	107	101	5.94%
	Aggravated Assault - Non DV	4	3	33.33%	12	26	-53.85%	283	262	8.02%
	Aggravated Assault - DV	5	2	150.00%	16	22	-27.27%	215	209	2.87%
<b>Violent Total:</b>		14	7	100.00%	44	73	-39.73%	793	771	2.85%
<b>Property</b>	Burglary - Residential	4	6	-33.33%	41	56	-26.79%	512	477	7.34%
	Burglary Garage	1	7	-85.71%	16	27	-40.74%	255	276	-7.61%
	Burglary Commercial	0	1	-100.00%	8	14	-42.86%	290	236	22.88%
	Larceny	90	94	-4.26%	377	484	-22.11%	5279	4953	6.58%
	Vehicle Theft	22	25	-12.00%	83	85	-2.35%	1092	717	52.30%
	Arson	1	0		2	2	0.00%	43	60	-28.33%
<b>Property Total:</b>		118	133	-11.28%	527	668	-21.11%	7471	6719	11.19%
<b>Preliminary Part 1 Crime Totals:</b>		132	140	-5.71%	571	741	-22.94%	8264	7490	10.33%
<b>Current 7 Day Period:</b>		12/4/2022 - 12/10/2022			<b>Prior 7 Day Period:</b>		11/27/2022 - 12/3/2022			
<b>Current 28 Day Period:</b>		11/13/2022 - 12/10/2022			<b>Prior 28 Day Period:</b>		10/16/2022 - 11/12/2022			
<b>Current YTD Day Period:</b>		1/1/2022 - 12/10/2022			<b>Prior YTD Period:</b>		1/1/2021 - 12/10/2021			

Prepared by SPD Crime Analysis Office - Monday, December 12, 2022

**NOTE:** SPD moved from UCR to the NIBRS reporting standard on 10/4/16 following the transition to a new RMS System. [Numbers on CompStat reports prior to this date should not be used as a comparison to those on this report.](#) Additional info on these reporting standards can be found on the FBI website: <https://ucr.fbi.gov/nibrs-overview>

This chart represents Preliminary counts of selected crime categories from Police Case Reports. Full statistical analysis to determine the confidence level of this data has not been performed. The % change columns on the preliminary counts differ from the percentage change on the NIBRS crime report, sometimes significantly. The CompStat report is designed for operational use and includes only selected NIBRS categories and coding less complex than full NIBRS rules. Official statistics for these and other NIBRS categories can be found on WASPC & FBI websites once available.



POLICE SUMMARY - Ending: Saturday, December 10, 2022



## NW - Northwest District (P1)

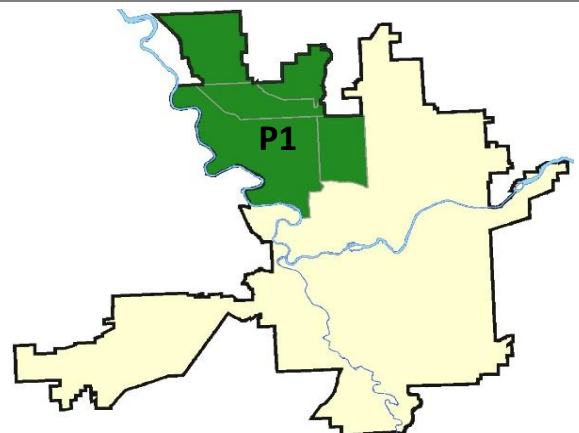
### Preliminary IBR Counts

NIBRS Categories (Part 1 Selected)		7 Day Comparison			28 Day Comparison			YTD Comparison		
		Current	Prior	Percent	Current	Prior	Percent	Current	Prior	Percent
<b>Violent</b>	Criminal Homicide	0	0		0	0		3	1	200.00%
	Rape	0	0		0	2	-100.00%	31	35	-11.43%
	Robbery - Commercial	0	0		1	3	-66.67%	10	10	0.00%
	Robbery - Person	0	0		0	5	-100.00%	20	20	0.00%
	Aggravated Assault - Non DV	0	2	-100.00%	3	1	200.00%	51	38	34.21%
	Aggravated Assault - DV	2	1	100.00%	8	9	-11.11%	57	44	29.55%
<b>Violent Total:</b>		2	3	-33.33%	12	20	-40.00%	172	148	16.22%
<b>Property</b>	Burglary - Residential	2	2	0.00%	11	11	0.00%	120	117	2.56%
	Burglary Garage	1	1	0.00%	3	6	-50.00%	52	91	-42.86%
	Burglary Commercial	0	0		0	0		29	30	-3.33%
	Larceny	17	12	41.67%	56	91	-38.46%	922	1020	-9.61%
	Vehicle Theft	6	3	100.00%	16	9	77.78%	156	137	13.87%
	Arson	0	0		0	0		7	15	-53.33%
<b>Property Total:</b>		26	18	44.44%	86	117	-26.50%	1286	1410	-8.79%
<b>Preliminary Part 1 Crime Totals:</b>		28	21	33.33%	98	137	-28.47%	1458	1558	-6.42%
<b>Current 7 Day Period:</b>		12/4/2022 - 12/10/2022			<b>Prior 7 Day Period:</b>		11/27/2022 - 12/3/2022			
<b>Current 28 Day Period:</b>		11/13/2022 - 12/10/2022			<b>Prior 28 Day Period:</b>		10/16/2022 - 11/12/2022			
<b>Current YTD Day Period:</b>		1/1/2022 - 12/10/2022			<b>Prior YTD Period:</b>		1/1/2021 - 12/10/2021			

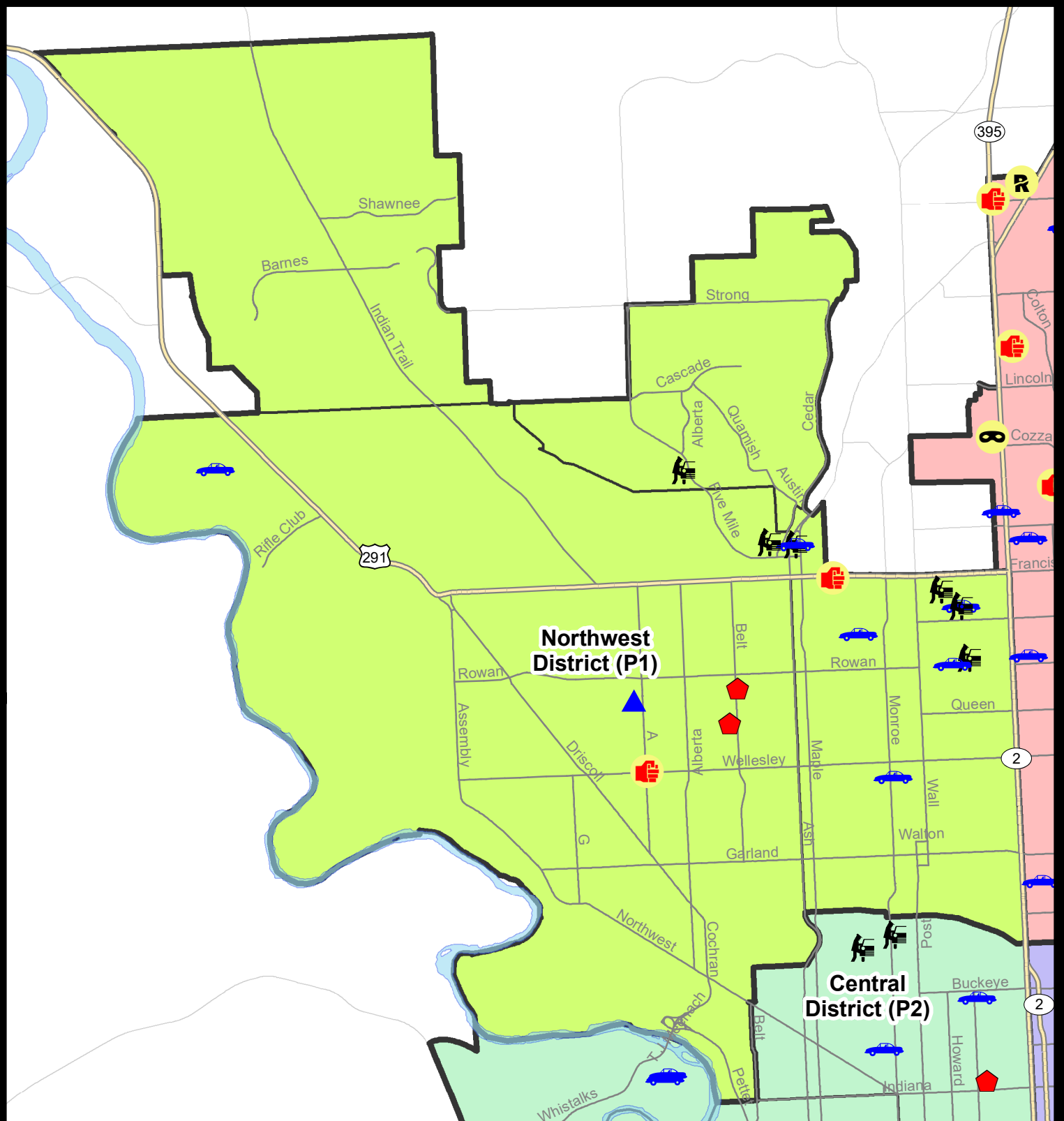
Prepared by SPD Crime Analysis Office - Monday, December 12, 2022

**NOTE:** SPD moved from UCR to the NIBRS reporting standard on 10/4/16 following the transition to a new RMS System. [Numbers on CompStat reports prior to this date should not be used as a comparison to those on this report.](#) Additional info on these reporting standards can be found on the FBI website: <https://ucr.fbi.gov/nibrs-overview>

This chart represents Preliminary counts of selected crime categories from Police Case Reports. Full statistical analysis to determine the confidence level of this data has not been performed. The % change columns on the preliminary counts differ from the percentage change on the NIBRS crime report, sometimes significantly. The CompStat report is designed for operational use and includes only selected NIBRS categories and coding less complex than full NIBRS rules. Official statistics for these and other NIBRS categories can be found on WASPC & FBI websites once available.







**City of Spokane**  
**Northwest District (P1)**  
**Selected**  
**Crime Codes**  
**2022-12-04 to 2022-12-10**  
 Prepared By:  
 Crime Analysis Unit  
 Spokane Police Department

**Legend**

**NIBRS Events**



Criminal Homicide



Rape



Robbery Commercial



Robbery Person



Aggravated Assault



Burglary Residential



Burglary Garage



Burglary Commercial



Vehicle Prowling



Vehicle Theft



Arson



Cases Represent LERMS Crime Codes  
 Points may indicate multiple events  
 Note: Veh Prowl is only Larceny displayed

For Additional Information on  
 Incidents pertaining to an  
 Area, Trend, or Pattern  
 Contact Information Analysis

0 0.25 0.5 1 Miles



THIS IS NOT A LEGAL DOCUMENT:  
 The information shown on this map is compiled  
 from various sources and is subject to constant  
 revision. Information shown on this map should  
 not be used to determine the location of facilities  
 in relationship to property lines, section lines,  
 streets, etc.

Sunday - Saturday

NW - Northwest District (P1)

12/4/2022 TO 12/10/2022



<u>A/C</u>	<u>Offense Statute</u>	<u>Address</u>	<u>Reported Date</u>	<u>Dist</u>
<b><u>SPA1BS</u></b>				
C	THEFT 2D FROM MOTOR VEHICLE	1800 W NORTHRIDGE CT	12/4/2022	P1
A	THEFT 3D FROM MOTOR VEHICLE	6600 N MAPLE ST	12/6/2022	P1
A	THEFT OF MOTOR VEHICLE	6600 N MAPLE ST	12/6/2022	P1
<b><u>SPA1FM</u></b>				
C	THEFT 3D FROM MOTOR VEHICLE	7200 N FIVE MILE RD	12/5/2022	P1
<b><u>SPA1IT</u></b>				
C	MAIL THEFT	8100 N VALERIE ST	12/6/2022	P1
C	THEFT 2D VEHICLE PARTS AND ACCESSORIES	5400 W BARNES RD	12/7/2022	
C	THEFT 3D ALL OTHER	8900 N INDIAN TRAIL RD	12/8/2022	
<b><u>SPA1NH</u></b>				
C	ASSAULT 3D WEAPON OR NEGLIGENT INJURY	1300 W FRANCIS AVE	12/5/2022	P1
C	MAIL THEFT	600 W WELLESLEY AVE	12/9/2022	P1
C	TAKING MOTOR VEHICLE WITHOUT PERMISSION 2D	W COLUMBIA AVE / N JEFFERSON ST	12/5/2022	P1
C	THEFT 2D FROM MOTOR VEHICLE	6000 N WHITEHOUSE ST	12/6/2022	P1
C	THEFT 2D VEHICLE PARTS AND ACCESSORIES	5700 N WALL ST	12/6/2022	P1
C	THEFT 3D FROM MOTOR VEHICLE	6100 N STEVENS ST	12/6/2022	
C	THEFT 3D FROM MOTOR VEHICLE	300 W NEBRASKA AVE	12/9/2022	
C	THEFT 3D SHOPLIFTING	5500 N DIVISION ST	12/6/2022	
C	THEFT 3D VEHICLE PARTS AND ACCESSORIES	6000 N WHITEHOUSE ST	12/6/2022	P1
C	THEFT 3D VEHICLE PARTS AND ACCESSORIES	W PROVIDENCE AVE / N ATLANTIC ST	12/8/2022	P1
C	THEFT OF MOTOR VEHICLE	4500 N MONROE ST	12/4/2022	P1
C	THEFT OF MOTOR VEHICLE	300 W ROWAN AVE	12/5/2022	P1
C	THEFT OF MOTOR VEHICLE	6000 N WHITEHOUSE ST	12/6/2022	P1
<b><u>SPA1NW</u></b>				
C	ASSAULT 2D	W WELLESLEY AVE / N A ST	12/5/2022	P1
C	BURGLARY 2D GARAGE	2900 W MONTICELLO PL	12/8/2022	P1
C	RESIDENTIAL BURGLARY	5300 N BELT ST	12/7/2022	P1
C	RESIDENTIAL BURGLARY	2200 W QUEEN AVE	12/10/2022	P1
C	THEFT 3D ALL OTHER	4500 W NORTHWEST BLVD	12/4/2022	P1
C	THEFT 3D ALL OTHER	5500 N BELT ST	12/5/2022	
C	THEFT 3D VEHICLE PARTS AND ACCESSORIES	5500 N OAK ST	12/5/2022	P1
C	THEFT OF MOTOR VEHICLE	7400 N TUCANNON ST	12/6/2022	P1

POLICE SUMMARY - Ending: Saturday, December 10, 2022



## NW - North Central District (P2)

### Preliminary IBR Counts

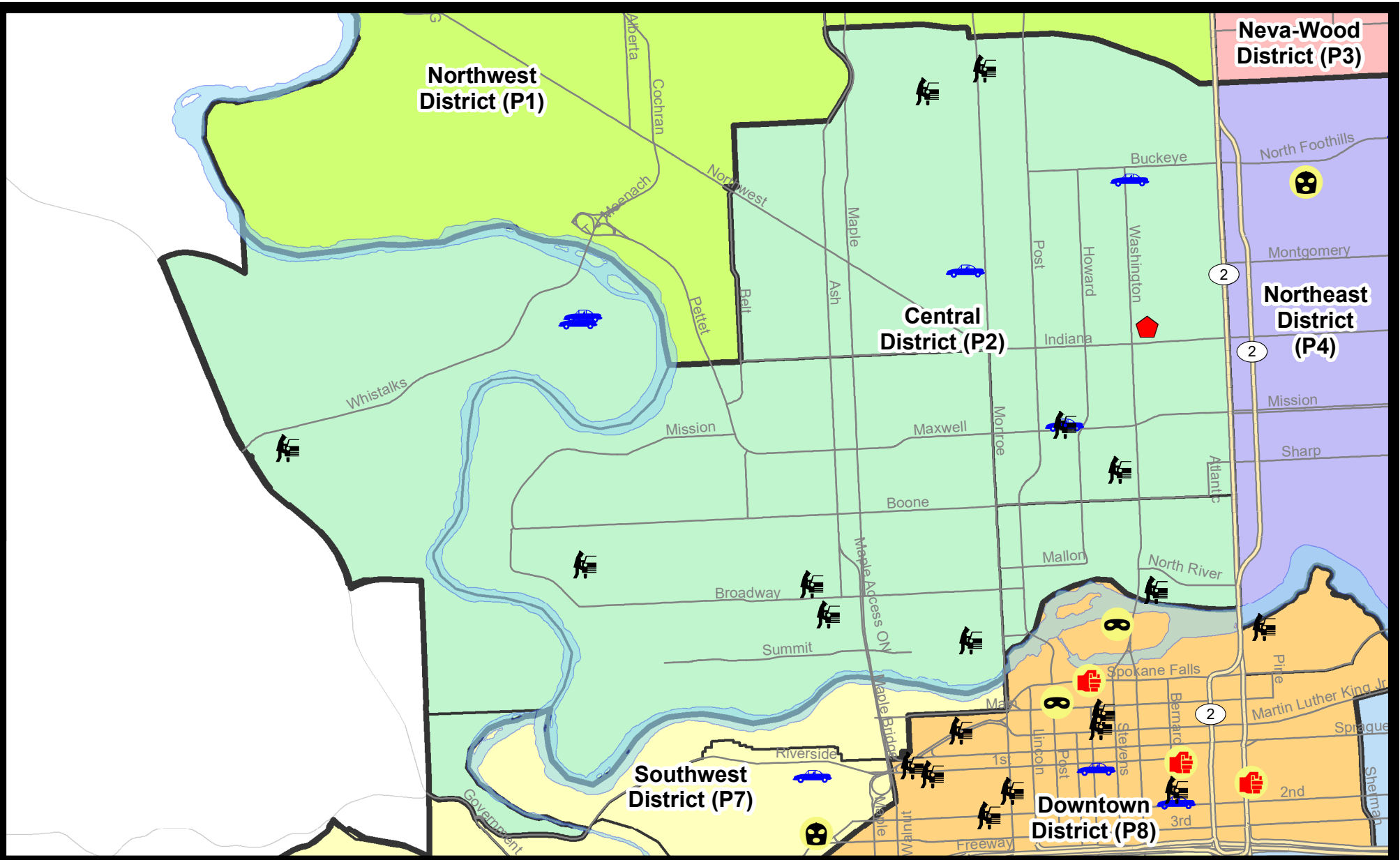
NIBRS Categories (Part 1 Selected)		7 Day Comparison			28 Day Comparison			YTD Comparison		
		Current	Prior	Percent	Current	Prior	Percent	Current	Prior	Percent
<b>Violent</b>	Criminal Homicide	0	0		0	0		2	2	0.00%
	Rape	0	0		1	1	0.00%	24	32	-25.00%
	Robbery - Commercial	0	1	-100.00%	1	0		10	2	400.00%
	Robbery - Person	0	0		1	3	-66.67%	24	28	-14.29%
	Aggravated Assault - Non DV	0	0		1	7	-85.71%	76	67	13.43%
	Aggravated Assault - DV	0	0		2	1	100.00%	50	48	4.17%
<b>Violent Total:</b>		0	1	-100.00%	6	12	-50.00%	186	179	3.91%
<b>Property</b>	Burglary - Residential	1	0		10	22	-54.55%	119	116	2.59%
	Burglary Garage	0	2	-100.00%	4	4	0.00%	64	47	36.17%
	Burglary Commercial	0	1	-100.00%	3	3	0.00%	64	48	33.33%
	Larceny	28	14	100.00%	77	98	-21.43%	1057	927	14.02%
	Vehicle Theft	5	4	25.00%	16	24	-33.33%	251	164	53.05%
	Arson	0	0		1	1	0.00%	12	18	-33.33%
<b>Property Total:</b>		34	21	61.90%	111	152	-26.97%	1567	1320	18.71%
<b>Preliminary Part 1 Crime Totals:</b>		34	22	54.55%	117	164	-28.66%	1753	1499	16.94%
<b>Current 7 Day Period:</b>		12/4/2022 - 12/10/2022			<b>Prior 7 Day Period:</b>		11/27/2022 - 12/3/2022			
<b>Current 28 Day Period:</b>		11/13/2022 - 12/10/2022			<b>Prior 28 Day Period:</b>		10/16/2022 - 11/12/2022			
<b>Current YTD Day Period:</b>		1/1/2022 - 12/10/2022			<b>Prior YTD Period:</b>		1/1/2021 - 12/10/2021			

Prepared by SPD Crime Analysis Office - Monday, December 12, 2022

**NOTE:** SPD moved from UCR to the NIBRS reporting standard on 10/4/16 following the transition to a new RMS System. [Numbers on CompStat reports prior to this date should not be used as a comparison to those on this report.](#) Additional info on these reporting standards can be found on the FBI website: <https://ucr.fbi.gov/nibrs-overview>

This chart represents Preliminary counts of selected crime categories from Police Case Reports. Full statistical analysis to determine the confidence level of this data has not been performed. The % change columns on the preliminary counts differ from the percentage change on the NIBRS crime report, sometimes significantly. The CompStat report is designed for operational use and includes only selected NIBRS categories and coding less complex than full NIBRS rules. Official statistics for these and other NIBRS categories can be found on WASPC & FBI websites once available.





**City of Spokane**  
**Central District (P2)**  
**Selected**  
**Crime Types**  
**2022-12-04 to 2022-12-10**  
 Prepared By:  
 Crime Analysis Unit  
 Spokane Police Department

**Legend**


**NIBRS Events**

- |                   |                    |                      |                     |
|-------------------|--------------------|----------------------|---------------------|
| Criminal Homicide | Robbery Commercial | Aggravated Assault   | Burglary Commercial |
| Rape              | Robbery Person     | Burglary Residential | Vehicle Prowling    |
|                   |                    | Burglary Garage      | Vehicle Theft       |
|                   |                    |                      | Arson               |

Cases Represent LERMS Crime Codes  
 Points may indicate multiple events  
 Note: Veh Prowl is only Larceny category displayed



For Additional Information on Incidents  
 pertaining to an Area, Trend, or Pattern  
 Contact Information Analysis



**THIS IS NOT A LEGAL DOCUMENT:**  
 The information shown on this map is compiled  
 from various sources and is subject to constant  
 revision. Information shown on this map should  
 not be used to determine the location of facilities  
 in relationship to property lines, section lines,  
 streets, etc.

Sunday - Saturday

NW - Central District (P2)

12/4/2022 TO 12/10/2022



<u>A/C</u>	<u>Offense Statute</u>	<u>Address</u>	<u>Reported Date</u>	<u>Dist</u>
<b><u>SPA2EG</u></b>				
C	RESIDENTIAL BURGLARY	300 W SHANNON AVE	12/5/2022	P2
C	THEFT 2D VEHICLE PARTS AND ACCESSORIES	1600 N POST ST	12/5/2022	P2
C	THEFT 3D FROM MOTOR VEHICLE	3100 N JEFFERSON ST	12/6/2022	P2
A	THEFT 3D FROM MOTOR VEHICLE	1500 N WALL ST	12/6/2022	P2
C	THEFT 3D FROM MOTOR VEHICLE	3200 N MONROE ST	12/6/2022	P2
C	THEFT 3D FROM MOTOR VEHICLE	400 W SHARP AVE	12/7/2022	
C	THEFT 3D SHOPLIFTING	1600 W NORTHWEST BLVD	12/10/2022	
C	THEFT OF MOTOR VEHICLE	1000 W MONTGOMERY AVE	12/5/2022	P1
A	THEFT OF MOTOR VEHICLE	1500 N WALL ST	12/6/2022	P2
C	THEFT OF MOTOR VEHICLE	2600 N WASHINGTON ST	12/8/2022	P2
<b><u>SPA2RS</u></b>				
C	THEFT 2D ALL OTHER	900 N DIVISION ST	12/5/2022	
C	THEFT 2D FROM MOTOR VEHICLE	300 W NORTH RIVER DR	12/5/2022	P2
C	THEFT 3D FROM MOTOR VEHICLE	300 W NORTH RIVER DR	12/10/2022	
C	THEFT 3D SHOPLIFTING	900 N DIVISION ST	12/4/2022	P2
<b><u>SPA2WC</u></b>				
C	MAIL THEFT	2300 W MALLON AVE	12/6/2022	P2
C	MAIL THEFT	2400 W SINTO AVE	12/7/2022	P2
C	THEFT 2D ALL OTHER	1200 W COLLEGE AVE	12/7/2022	
C	THEFT 2D FROM MOTOR VEHICLE	1800 W COLLEGE AVE	12/5/2022	P2
C	THEFT 2D FROM MOTOR VEHICLE	500 N JEFFERSON LN	12/5/2022	
C	THEFT 2D VEHICLE PARTS AND ACCESSORIES	1800 W COLLEGE AVE	12/5/2022	P2
C	THEFT 3D FROM MOTOR VEHICLE	2800 W DEAN AVE	12/8/2022	
C	THEFT 3D FROM MOTOR VEHICLE	1800 W MALLON AVE	12/10/2022	
C	THEFT 3D VEHICLE PARTS AND ACCESSORIES	1400 N LINDEKE ST	12/8/2022	P2
<b><u>SPA2WH</u></b>				
C	MAIL THEFT	1000 N RIVER RIDGE BLVD	12/6/2022	P2
C	THEFT 2D FROM MOTOR VEHICLE	1600 N RIVER RIDGE BLVD	12/6/2022	P2
C	THEFT 3D ALL OTHER	3400 W WHISTALKS WAY	12/6/2022	
C	THEFT 3D ALL OTHER	3400 W WHISTALKS WAY	12/6/2022	
C	THEFT 3D ALL OTHER	3400 W WHISTALKS WAY	12/6/2022	
C	THEFT 3D ALL OTHER	3400 W WHISTALKS WAY	12/6/2022	
C	THEFT 3D ALL OTHER	3400 W WHISTALKS WAY	12/6/2022	
C	THEFT 3D ALL OTHER	3400 W WHISTALKS WAY	12/6/2022	
C	THEFT 3D ALL OTHER	3400 W WHISTALKS WAY	12/8/2022	
C	THEFT OF MOTOR VEHICLE	2800 W ELLIOTT DR	12/7/2022	P1
C	THEFT OF MOTOR VEHICLE	2800 W ELLIOTT DR	12/10/2022	P1

POLICE SUMMARY - Ending: Saturday, December 10, 2022



## NE - Neva-Wood District (P3)

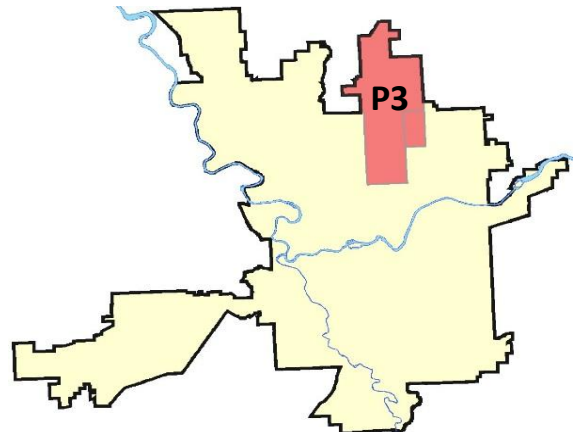
### Preliminary IBR Counts

NIBRS Categories (Part 1 Selected)		7 Day Comparison			28 Day Comparison			YTD Comparison		
		Current	Prior	Percent	Current	Prior	Percent	Current	Prior	Percent
<b>Violent</b>	Criminal Homicide	0	0		0	0		2	4	-50.00%
	Rape	2	0		3	2	50.00%	28	38	-26.32%
	Robbery - Commercial	0	0		1	4	-75.00%	40	26	53.85%
	Robbery - Person	1	0		2	4	-50.00%	42	24	75.00%
	Aggravated Assault - Non DV	3	1	200.00%	6	8	-25.00%	64	78	-17.95%
	Aggravated Assault - DV	2	0		3	9	-66.67%	54	59	-8.47%
<b>Violent Total:</b>		8	1	700.00%	15	27	-44.44%	230	229	0.44%
<b>Property</b>	Burglary - Residential	1	3	-66.67%	16	9	77.78%	135	113	19.47%
	Burglary Garage	0	2	-100.00%	5	13	-61.54%	93	81	14.81%
	Burglary Commercial	0	0		4	6	-33.33%	95	86	10.47%
	Larceny	37	45	-17.78%	171	179	-4.47%	2244	1942	15.55%
	Vehicle Theft	8	13	-38.46%	34	28	21.43%	384	200	92.00%
	Arson	0	0		0	0		11	11	0.00%
<b>Property Total:</b>		46	63	-26.98%	230	235	-2.13%	2962	2433	21.74%
<b>Preliminary Part 1 Crime Totals:</b>		54	64	-15.63%	245	262	-6.49%	3192	2662	19.91%
<b>Current 7 Day Period:</b>		12/4/2022 - 12/10/2022			<b>Prior 7 Day Period:</b>		11/27/2022 - 12/3/2022			
<b>Current 28 Day Period:</b>		11/13/2022 - 12/10/2022			<b>Prior 28 Day Period:</b>		10/16/2022 - 11/12/2022			
<b>Current YTD Day Period:</b>		1/1/2022 - 12/10/2022			<b>Prior YTD Period:</b>		1/1/2021 - 12/10/2021			

Prepared by SPD Crime Analysis Office - Monday, December 12, 2022

**NOTE:** SPD moved from UCR to the NIBRS reporting standard on 10/4/16 following the transition to a new RMS System. [Numbers on CompStat reports prior to this date should not be used as a comparison to those on this report.](#) Additional info on these reporting standards can be found on the FBI website: <https://ucr.fbi.gov/nibrs-overview>

This chart represents Preliminary counts of selected crime categories from Police Case Reports. Full statistical analysis to determine the confidence level of this data has not been performed. The % change columns on the preliminary counts differ from the percentage change on the NIBRS crime report, sometimes significantly. The CompStat report is designed for operational use and includes only selected NIBRS categories and coding less complex than full NIBRS rules. Official statistics for these and other NIBRS categories can be found on WASPC & FBI websites once available.







Sunday - Saturday

NE - Neva-Wood District (P3)

12/4/2022 TO 12/10/2022



<b>A/C</b>	<b>Offense Statute</b>	<b>Address</b>	<b>Reported Date</b>	<b>Dist</b>
<b>SPB3NL</b>				
C	ASSAULT 1D	8200 N DIVISION ST	12/5/2022	P4
C	ASSAULT 2D	9500 N DIVISION ST	12/4/2022	P5
C	ASSAULT 2D	7000 N COLTON ST	12/7/2022	P3
C	ASSAULT 2D	1000 E BROAD AVE	12/7/2022	P4
C	ASSAULT 2D	1200 E DECATUR AVE	12/10/2022	P4
C	MAIL THEFT	600 E VICKSBURG AVE	12/5/2022	P3
C	RAPE 2D		12/5/2022	P4
C	RAPE 2D		12/6/2022	P4
A	RESIDENTIAL BURGLARY	8400 N NEVADA ST	12/5/2022	P4
C	RETAIL THEFT WITH SPECIAL CIRCUMSTANCES 3D	5800 N DIVISION ST	12/4/2022	P3
C	ROBBERY 1D PERSON	7400 N DIVISION ST	12/5/2022	P3
C	THEFT 1D ALL OTHER	900 E FRANCIS AVE	12/10/2022	P4
A	THEFT 2D ALL OTHER	7800 N DIVISION ST	12/6/2022	P2
C	THEFT 2D ALL OTHER	7900 N DIVISION ST	12/5/2022	
C	THEFT 2D FROM BUILDING	4700 N DIVISION ST	12/6/2022	P3
C	THEFT 2D FROM MOTOR VEHICLE	900 E BEACON AVE	12/4/2022	P3
A	THEFT 2D SHOPLIFTING	10100 N NEWPORT HWY	12/6/2022	P3
C	THEFT 3D ALL OTHER	1300 E LYONS AVE	12/8/2022	P3
C	THEFT 3D FROM BUILDING	9200 N COLTON ST	12/7/2022	P3
C	THEFT 3D FROM BUILDING	200 E SANSON AVE	12/5/2022	
A	THEFT 3D FROM MOTOR VEHICLE	8400 N NEVADA ST	12/5/2022	P3
C	THEFT 3D FROM MOTOR VEHICLE	900 E BEACON AVE	12/5/2022	P3
C	THEFT 3D FROM MOTOR VEHICLE	600 E HOLLAND AVE	12/7/2022	
C	THEFT 3D SHOPLIFTING	4700 N DIVISION ST	12/5/2022	P2
C	THEFT 3D SHOPLIFTING	5800 N DIVISION ST	12/6/2022	P3
C	THEFT 3D SHOPLIFTING	5800 N DIVISION ST	12/6/2022	P3
C	THEFT 3D SHOPLIFTING	5800 N DIVISION ST	12/6/2022	P3
C	THEFT 3D SHOPLIFTING	7700 N DIVISION ST	12/7/2022	P2
C	THEFT 3D SHOPLIFTING	9600 N NEWPORT HWY	12/8/2022	P3
C	THEFT 3D SHOPLIFTING	4700 N DIVISION ST	12/9/2022	P3
A	THEFT 3D SHOPLIFTING	9100 N NEWPORT HWY	12/10/2022	P4
C	THEFT 3D SHOPLIFTING	5500 N DIVISION ST	12/5/2022	
C	THEFT 3D SHOPLIFTING	5500 N DIVISION ST	12/5/2022	
C	THEFT 3D SHOPLIFTING	5500 N DIVISION ST	12/6/2022	
C	THEFT 3D SHOPLIFTING	5500 N DIVISION ST	12/6/2022	
C	THEFT 3D SHOPLIFTING	5500 N DIVISION ST	12/6/2022	
C	THEFT 3D SHOPLIFTING	7700 N DIVISION ST	12/7/2022	
C	THEFT 3D SHOPLIFTING	9900 N NEWPORT HWY	12/8/2022	

For protection of victim privacy, the entire address on sexual assault crimes has been redacted.

<b>A/C</b>	<b>Offense Statute</b>	<b>Address</b>	<b>Reported Date</b>	<b>Dist</b>
C	THEFT 3D SHOPLIFTING	9900 N NEWPORT HWY	12/8/2022	
C	THEFT 3D SHOPLIFTING	9700 N NEWPORT HWY	12/9/2022	
C	THEFT 3D SHOPLIFTING	9600 N NEWPORT HWY	12/9/2022	
C	THEFT 3D SHOPLIFTING	5500 N DIVISION ST	12/9/2022	
C	THEFT 3D VEHICLE PARTS AND ACCESSORIES	9200 N COLTON ST	12/5/2022	P3
C	THEFT 3D VEHICLE PARTS AND ACCESSORIES	5900 N WISCOMB ST	12/6/2022	P3
C	THEFT 3D VEHICLE PARTS AND ACCESSORIES	200 E SANSON AVE	12/6/2022	P3
C	THEFT OF A FIREARM FROM MOTOR VEHICLE	800 E LONGFELLOW AVE	12/5/2022	P3
C	THEFT OF MOTOR VEHICLE	1700 E LINCOLN RD	12/4/2022	P4
C	THEFT OF MOTOR VEHICLE	5900 N WISCOMB ST	12/5/2022	P2
A	THEFT OF MOTOR VEHICLE	9200 N COLTON ST	12/7/2022	P3
C	THEFT OF MOTOR VEHICLE	6600 N DIVISION ST	12/8/2022	P2
C	THEFT OF MOTOR VEHICLE	6800 N DIVISION ST	12/9/2022	P2
C	THEFT OF MOTOR VEHICLE	5500 N DIVISION ST	12/10/2022	P3
C	THEFT OF MOTOR VEHICLE	7000 N NEVADA ST	12/10/2022	P3
C	THEFT OF MOTOR VEHICLE	0 E GORDON AVE	12/10/2022	P3

POLICE SUMMARY - Ending: Saturday, December 10, 2022



## NE - Northeast District (P4)

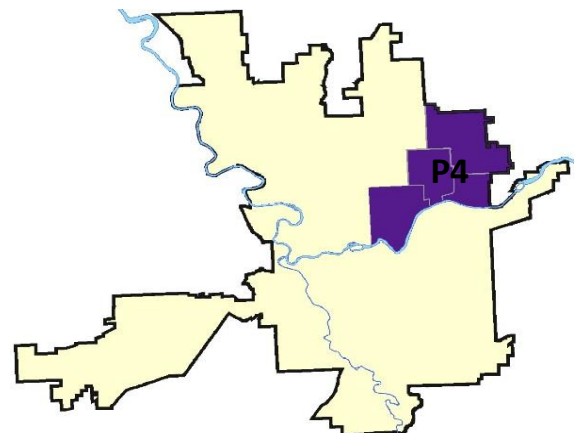
### Preliminary IBR Counts

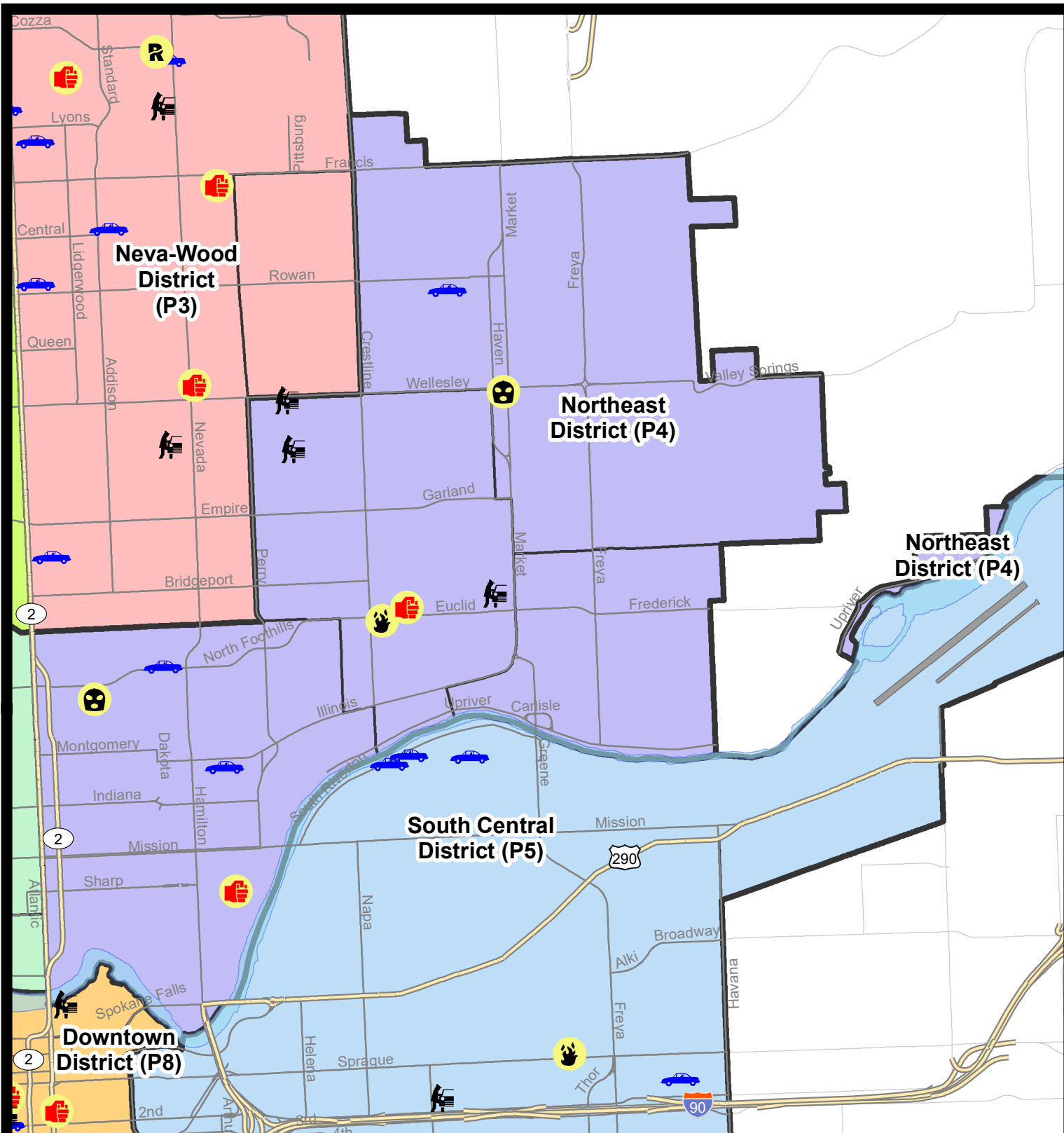
NIBRS Categories (Part 1 Selected)		7 Day Comparison			28 Day Comparison			YTD Comparison		
		Current	Prior	Percent	Current	Prior	Percent	Current	Prior	Percent
<b>Violent</b>	Criminal Homicide	0	0		0	0		0	1	-100.00%
	Rape	0	1	-100.00%	2	1	100.00%	25	33	-24.24%
	Robbery - Commercial	2	0		4	0		13	15	-13.33%
	Robbery - Person	0	0		0	0		21	29	-27.59%
	Aggravated Assault - Non DV	1	0		2	10	-80.00%	92	79	16.46%
	Aggravated Assault - DV	1	1	0.00%	3	3	0.00%	54	58	-6.90%
<b>Violent Total:</b>		4	2	100.00%	11	14	-21.43%	205	215	-4.65%
<b>Property</b>	Burglary - Residential	0	1	-100.00%	4	14	-71.43%	138	131	5.34%
	Burglary Garage	0	2	-100.00%	4	4	0.00%	46	57	-19.30%
	Burglary Commercial	0	0		1	5	-80.00%	102	72	41.67%
	Larceny	8	23	-65.22%	73	116	-37.07%	1056	1064	-0.75%
	Vehicle Theft	3	5	-40.00%	17	24	-29.17%	301	216	39.35%
	Arson	1	0		1	1	0.00%	13	16	-18.75%
<b>Property Total:</b>		12	31	-61.29%	100	164	-39.02%	1656	1556	6.43%
<b>Preliminary Part 1 Crime Totals:</b>		16	33	-51.52%	111	178	-37.64%	1861	1771	5.08%
<b>Current 7 Day Period:</b>		12/4/2022 - 12/10/2022			<b>Prior 7 Day Period:</b>		11/27/2022 - 12/3/2022			
<b>Current 28 Day Period:</b>		11/13/2022 - 12/10/2022			<b>Prior 28 Day Period:</b>		10/16/2022 - 11/12/2022			
<b>Current YTD Day Period:</b>		1/1/2022 - 12/10/2022			<b>Prior YTD Period:</b>		1/1/2021 - 12/10/2021			

Prepared by SPD Crime Analysis Office - Monday, December 12, 2022

**NOTE:** SPD moved from UCR to the NIBRS reporting standard on 10/4/16 following the transition to a new RMS System. [Numbers on CompStat reports prior to this date should not be used as a comparison to those on this report.](#) Additional info on these reporting standards can be found on the FBI website: <https://ucr.fbi.gov/nibrs-overview>

This chart represents Preliminary counts of selected crime categories from Police Case Reports. Full statistical analysis to determine the confidence level of this data has not been performed. The % change columns on the preliminary counts differ from the percentage change on the NIBRS crime report, sometimes significantly. The CompStat report is designed for operational use and includes only selected NIBRS categories and coding less complex than full NIBRS rules. Official statistics for these and other NIBRS categories can be found on WASPC & FBI websites once available.





**City of Spokane**  
**Northeast District (P4)**  
**Selected Crime Codes**  
**2022-12-04 to 2022-12-10**  
 Prepared By:  
 Crime Analysis Unit  
 Spokane Police Department

**Legend**

**NIBRS Events**



Criminal Homicide



Rape



Robbery Commercial



Robbery Person



Aggravated Assault



Burglary Residential



Burglary Garage



Burglary Commercial



Vehicle Prowling



Vehicle Theft



Arson



Cases Represent LERMS Crime Codes  
 Points may indicate multiple events  
 Note: Veh Prowl is only Larceny displayed

For Additional Information on  
 Incidents pertaining to an  
 Area, Trend, or Pattern  
 Contact Information Analysis

0 0.2 0.4 0.8 Miles



**THIS IS NOT A LEGAL DOCUMENT:**  
 The information shown on this map is compiled  
 from various sources and is subject to constant  
 revision. Information shown on this map should  
 not be used to determine the location of facilities  
 in relationship to property lines, section lines,  
 streets, etc.

Sunday - Saturday

NE - Northeast District (P4)

12/4/2022 TO 12/10/2022



<b><u>A/C</u></b>	<b><u>Offense Statute</u></b>	<b><u>Address</u></b>	<b><u>Reported Date</u></b>	<b><u>Dist</u></b>
<b><u>SPB4BE</u></b>				
C	ARSON 2D	3000 N LEE ST	12/5/2022	P4
C	ASSAULT 2D	2300 E EUCLID AVE	12/7/2022	P4
C	THEFT 2D ALL OTHER	2400 E UPRIVER DR	12/5/2022	
C	THEFT 2D FROM MOTOR VEHICLE	1600 E RICH AVE	12/5/2022	P4
C	THEFT 2D FROM MOTOR VEHICLE	1600 E WELLESLEY AVE	12/5/2022	P4
C	THEFT 3D ALL OTHER	3400 N CRESTLINE ST	12/4/2022	P4
C	THEFT 3D FROM MOTOR VEHICLE	3300 N HAVEN ST	12/7/2022	P4
<b><u>SPB4HI</u></b>				
C	ROBBERY 1D COMMERCIAL	4600 N MARKET ST	12/7/2022	P4
C	THEFT OF MOTOR VEHICLE	2700 E SANSON AVE	12/4/2022	P4
<b><u>SPB4LO</u></b>				
C	ASSAULT 2D SEXUAL MOTIVATION	1200 N SUPERIOR ST	12/9/2022	P3
C	ROBBERY 1D COMMERCIAL	200 E NORTH FOOTHILLS DR	12/7/2022	P4
C	THEFT 2D ALL OTHER	800 N CINCINNATI ST	12/6/2022	
C	THEFT 3D ALL OTHER	2900 N NEVADA ST	12/7/2022	P4
C	THEFT 3D ALL OTHER	1100 N SUPERIOR ST	12/9/2022	
C	THEFT OF MOTOR VEHICLE	700 E NORTH FOOTHILLS DR	12/6/2022	P3
C	THEFT OF MOTOR VEHICLE	1000 E ERMINA AVE	12/7/2022	P4



# SPOKANE POLICE DEPARTMENT



## **SOUTH** **Police Service Area**

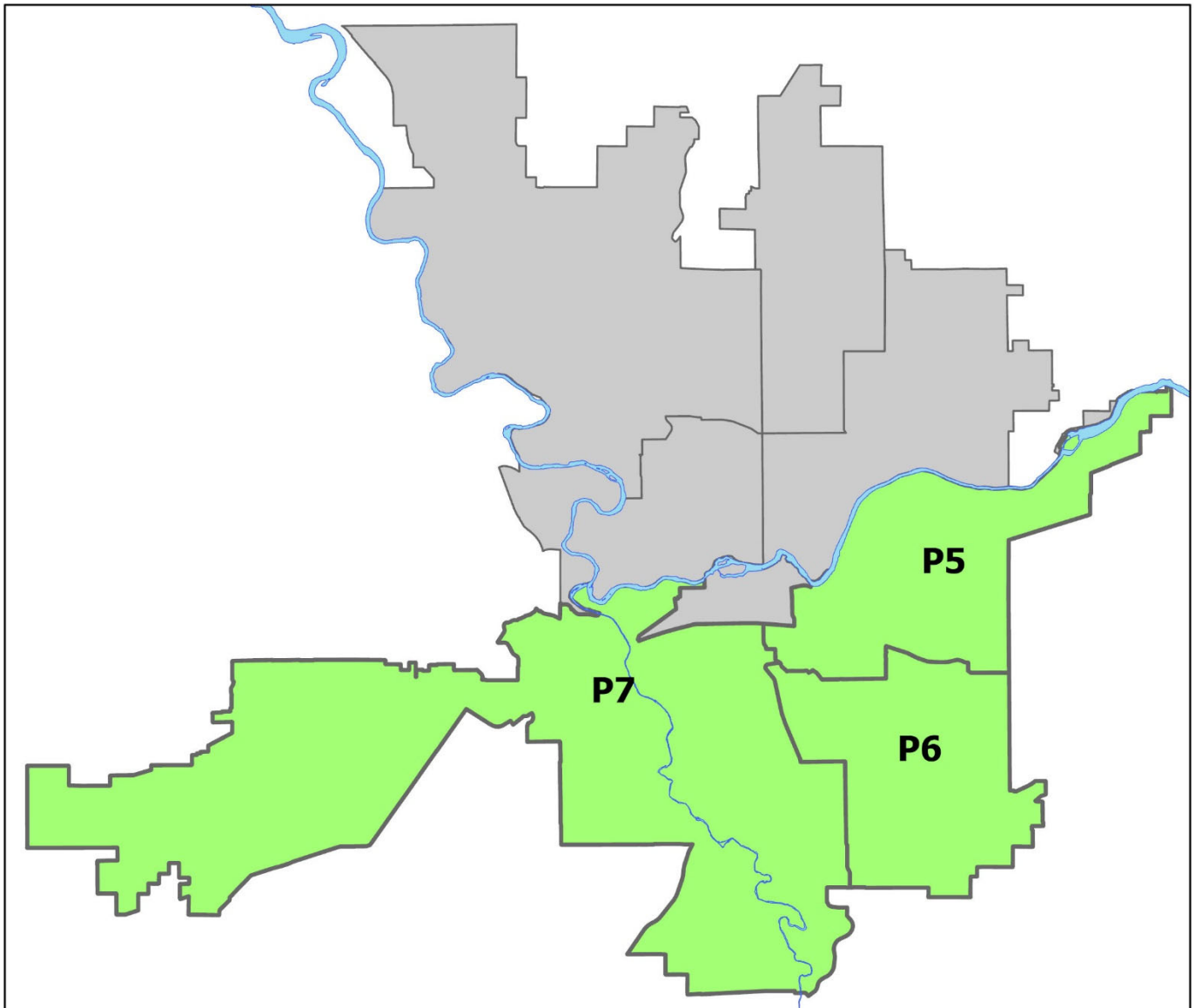
### PSA Commander

**Captain Matt Cowles**

**South Central District (P5)**

**Southeast District (P6)**

**Southwest District (P7)**



POLICE SUMMARY - Ending: Saturday, December 10, 2022

## ***SOUTH PRECINCT (P5, P6, and P7)***



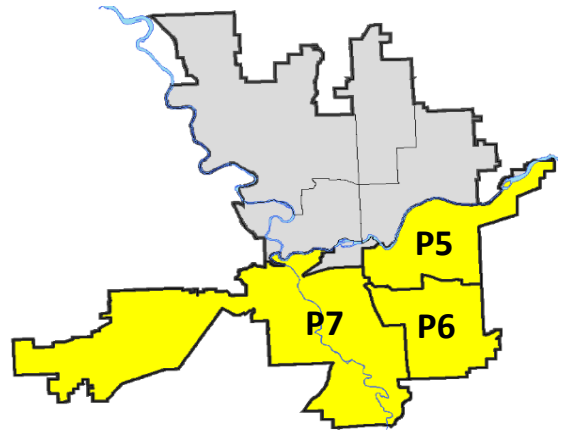
### Preliminary IBR Counts

NIBRS Categories (Part 1 Selected)		7 Day Comparison			28 Day Comparison			YTD Comparison		
		Current	Prior	Percent	Current	Prior	Percent	Current	Prior	Percent
<b>Violent</b>	Criminal Homicide	0	1	-100.00%	1	1	0.00%	3	3	0.00%
	Rape	2	1	100.00%	6	5	20.00%	62	75	-17.33%
	Robbery - Commercial	2	3	-33.33%	6	1	500.00%	19	10	90.00%
	Robbery - Person	0	0		0	5	-100.00%	42	40	5.00%
	Aggravated Assault - Non DV	5	2	150.00%	10	15	-33.33%	135	127	6.30%
	Aggravated Assault - DV	2	4	-50.00%	13	8	62.50%	112	116	-3.45%
<b>Violent Total:</b>		11	11	0.00%	36	35	2.86%	373	371	0.54%
<b>Property</b>	Burglary - Residential	4	5	-20.00%	22	19	15.79%	229	221	3.62%
	Burglary Garage	4	3	33.33%	10	19	-47.37%	163	133	22.56%
	Burglary Commercial	0	1	-100.00%	10	19	-47.37%	203	119	70.59%
	Larceny	38	47	-19.15%	179	238	-24.79%	2767	2265	22.16%
	Vehicle Theft	16	9	77.78%	43	64	-32.81%	549	332	65.36%
	Arson	1	0		2	3	-33.33%	20	29	-31.03%
<b>Property Total:</b>		63	65	-3.08%	266	362	-26.52%	3931	3099	26.85%
<b>Preliminary Part 1 Crime Totals:</b>		74	76	-2.63%	302	397	-23.93%	4304	3470	24.03%
<b>Current 7 Day Period:</b>		12/4/2022 - 12/10/2022			<b>Prior 7 Day Period:</b>		11/27/2022 - 12/3/2022			
<b>Current 28 Day Period:</b>		11/13/2022 - 12/10/2022			<b>Prior 28 Day Period:</b>		10/16/2022 - 11/12/2022			
<b>Current YTD Day Period:</b>		1/1/2022 - 12/10/2022			<b>Prior YTD Period:</b>		1/1/2021 - 12/10/2021			

Prepared by SPD Crime Analysis Office - Monday, December 12, 2022

**NOTE:** SPD moved from UCR to the NIBRS reporting standard on 10/4/16 following the transition to a new RMS System. [Numbers on CompStat reports prior to this date should not be used as a comparison to those on this report.](#) Additional info on these reporting standards can be found on the FBI website: <https://ucr.fbi.gov/nibrs-overview>

This chart represents Preliminary counts of selected crime categories from Police Case Reports. Full statistical analysis to determine the confidence level of this data has not been performed. The % change columns on the preliminary counts differ from the percentage change on the NIBRS crime report, sometimes significantly. The CompStat report is designed for operational use and includes only selected NIBRS categories and coding less complex than full NIBRS rules. Official statistics for these and other NIBRS categories can be found on WASPC & FBI websites once available.



POLICE SUMMARY - Ending: Saturday, December 10, 2022



## SE - South Central District (P5)

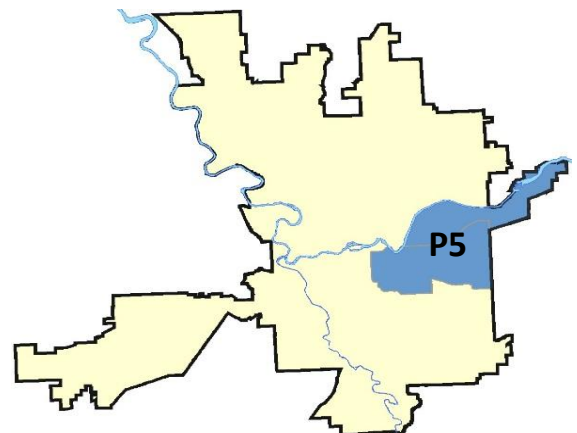
### Preliminary IBR Counts

NIBRS Categories (Part 1 Selected)		7 Day Comparison			28 Day Comparison			YTD Comparison		
		Current	Prior	Percent	Current	Prior	Percent	Current	Prior	Percent
<b>Violent</b>	Criminal Homicide	0	0		0	0		0	0	
	Rape	0	1	-100.00%	4	1	300.00%	24	31	-22.58%
	Robbery - Commercial	0	0		0	0		4	4	0.00%
	Robbery - Person	0	0		0	2	-100.00%	15	25	-40.00%
	Aggravated Assault - Non DV	3	0		4	10	-60.00%	68	61	11.48%
	Aggravated Assault - DV	1	1	0.00%	4	1	300.00%	50	55	-9.09%
<b>Violent Total:</b>		4	2	100.00%	12	14	-14.29%	161	176	-8.52%
<b>Property</b>	Burglary - Residential	1	1	0.00%	8	6	33.33%	76	72	5.56%
	Burglary Garage	1	2	-50.00%	4	3	33.33%	47	30	56.67%
	Burglary Commercial	0	1	-100.00%	8	12	-33.33%	128	63	103.17%
	Larceny	7	22	-68.18%	59	91	-35.16%	996	763	30.54%
	Vehicle Theft	6	7	-14.29%	23	27	-14.81%	237	127	86.61%
	Arson	1	0		2	1	100.00%	9	18	-50.00%
<b>Property Total:</b>		16	33	-51.52%	104	140	-25.71%	1493	1073	39.14%
<b>Preliminary Part 1 Crime Totals:</b>		20	35	-42.86%	116	154	-24.68%	1654	1249	32.43%
<b>Current 7 Day Period:</b>		12/4/2022 - 12/10/2022			<b>Prior 7 Day Period:</b>		11/27/2022 - 12/3/2022			
<b>Current 28 Day Period:</b>		11/13/2022 - 12/10/2022			<b>Prior 28 Day Period:</b>		10/16/2022 - 11/12/2022			
<b>Current YTD Day Period:</b>		1/1/2022 - 12/10/2022			<b>Prior YTD Period:</b>		1/1/2021 - 12/10/2021			


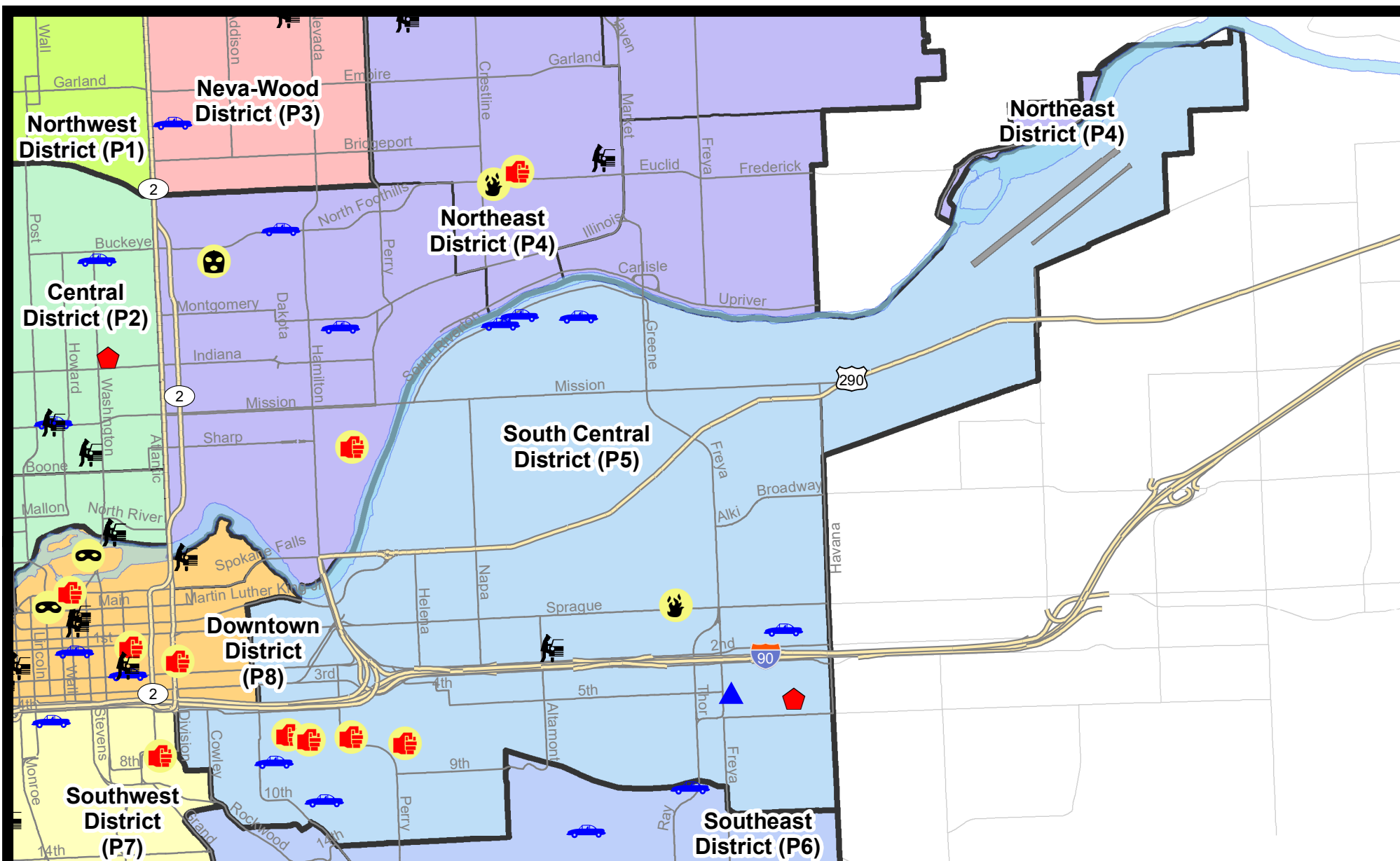
Prepared by SPD Crime Analysis Office - Monday, December 12, 2022

**NOTE:** SPD moved from UCR to the NIBRS reporting standard on 10/4/16 following the transition to a new RMS System. [Numbers on CompStat reports prior to this date should not be used as a comparison to those on this report.](#) Additional info on these reporting standards can be found on the FBI website: <https://ucr.fbi.gov/nibrs-overview>

This chart represents Preliminary counts of selected crime categories from Police Case Reports. Full statistical analysis to determine the confidence level of this data has not been performed. The % change columns on the preliminary counts differ from the percentage change on the NIBRS crime report, sometimes significantly. The CompStat report is designed for operational use and includes only selected NIBRS categories and coding less complex than full NIBRS rules. Official statistics for these and other NIBRS categories can be found on WASPC & FBI websites once available.



**Note:** On 2/10/21 a portion of the Police Block SPC5EC became part of the Downtown Precinct (SPD8EC); Consequently activity in P5 will appear lower if compared to printed CompStat reports prior to 2/10/21



**City of Spokane**  
**South Central District (P5)**  
**Selected**  
**Crime Types**  
**2022-12-04 to 2022-12-10**

Prepared By:  
**Crime Analysis Unit**  
**Spokane Police Department**

**Legend**

**NIBRS Events**



Criminal Homicide



Rape



Robbery Commercial



Robbery Person



Aggravated Assault



Burglary Residential



Burglary Garage



Burglary Commercial



Vehicle Prowling



Vehicle Theft



Arson

Cases Represent LERMS Crime Codes  
 Points may indicate multiple events  
 Note: Veh Prowl is only Larceny category displayed



For Additional Information on Incidents  
 pertaining to an Area, Trend, or Pattern  
 Contact Information Analysis

0 0.2 0.4 0.6 0.8 1 Miles



**THIS IS NOT A LEGAL DOCUMENT:**  
 The information shown on this map is compiled  
 from various sources and is subject to constant  
 revision. Information shown on this map should  
 not be used to determine the location of facilities  
 in relationship to property lines, section lines,  
 streets, etc.

Sunday - Saturday

SE - South Central District (P5)

12/4/2022 TO 12/10/2022



<b>A/C</b>	<b>Offense Statute</b>	<b>Address</b>	<b>Reported Date</b>	<b>Dist</b>
<b><u>SPC5EC</u></b>				
C	ARSON 2D	3300 E SPRAGUE AVE	12/7/2022	P6
C	ASSAULT 1D	1400 E 7TH AVE	12/10/2022	P6
C	ASSAULT 2D	700 E HARTSON AVE	12/4/2022	P6
C	ASSAULT 2D	800 E HARTSON AVE	12/7/2022	P6
C	ASSAULT 2D	600 S RICHARD ALLEN CT	12/8/2022	P8
C	BURGLARY 1D FROM RESIDENCE	4000 E 6TH AVE	12/7/2022	P6
C	BURGLARY 2D GARAGE	3600 E 5TH AVE	12/4/2022	P5
C	THEFT 1D VEHICLE PARTS AND ACCESSORIES	3200 E TRENT AVE	12/7/2022	P5
C	THEFT 2D FROM MOTOR VEHICLE	2400 E PACIFIC AVE	12/6/2022	P5
C	THEFT 3D ALL OTHER	1200 E 1ST AVE	12/5/2022	P6
C	THEFT 3D ALL OTHER	3600 E 6TH AVE	12/7/2022	P5
C	THEFT 3D SHOPLIFTING	400 S THOR ST	12/7/2022	P6
C	THEFT 3D SHOPLIFTING	500 N FREYA ST	12/6/2022	
C	THEFT OF MOTOR VEHICLE	900 E 10TH AVE	12/5/2022	P6
C	THEFT OF MOTOR VEHICLE	4000 E PACIFIC AVE	12/7/2022	P6
C	THEFT OF MOTOR VEHICLE	600 E 7TH AVE	12/8/2022	P1
<b><u>SPC5GP</u></b>				
C	THEFT 1D ALL OTHER	2100 E BROADWAY AVE	12/4/2022	P6
C	THEFT OF MOTOR VEHICLE	2300 E SOUTH RIVERTON AVE	12/5/2022	P6
C	THEFT OF MOTOR VEHICLE	2200 E SOUTH RIVERTON AVE	12/7/2022	P6
C	THEFT OF MOTOR VEHICLE	2700 E SOUTH CRESCENT AVE	12/10/2022	P6

POLICE SUMMARY - Ending: Saturday, December 10, 2022



## SE - Southeast District (P6)

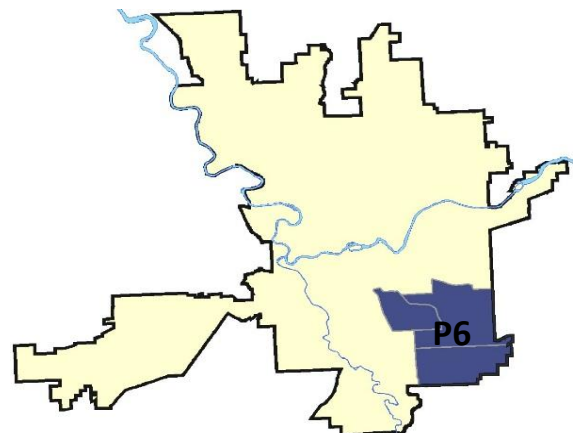
### Preliminary IBR Counts

NIBRS Categories (Part 1 Selected)		7 Day Comparison			28 Day Comparison			YTD Comparison		
		Current	Prior	Percent	Current	Prior	Percent	Current	Prior	Percent
<b>Violent</b>	Criminal Homicide	0	0		0	0		0	0	
	Rape	0	0		0	2	-100.00%	10	9	11.11%
	Robbery - Commercial	0	3	-100.00%	3	0		5	3	66.67%
	Robbery - Person	0	0		0	2	-100.00%	8	3	166.67%
	Aggravated Assault - Non DV	0	0		0	1	-100.00%	12	20	-40.00%
	Aggravated Assault - DV	0	0		1	1	0.00%	21	18	16.67%
<b>Violent Total:</b>		0	3	-100.00%	4	6	-33.33%	56	53	5.66%
<b>Property</b>	Burglary - Residential	2	3	-33.33%	8	7	14.29%	75	52	44.23%
	Burglary Garage	3	1	200.00%	4	6	-33.33%	49	45	8.89%
	Burglary Commercial	0	0		1	0		22	14	57.14%
	Larceny	12	7	71.43%	42	56	-25.00%	566	500	13.20%
	Vehicle Theft	5	1	400.00%	8	9	-11.11%	102	62	64.52%
	Arson	0	0		0	1	-100.00%	3	4	-25.00%
<b>Property Total:</b>		22	12	83.33%	63	79	-20.25%	817	677	20.68%
<b>Preliminary Part 1 Crime Totals:</b>		22	15	46.67%	67	85	-21.18%	873	730	19.59%
<b>Current 7 Day Period:</b>		12/4/2022 - 12/10/2022			<b>Prior 7 Day Period:</b>		11/27/2022 - 12/3/2022			
<b>Current 28 Day Period:</b>		11/13/2022 - 12/10/2022			<b>Prior 28 Day Period:</b>		10/16/2022 - 11/12/2022			
<b>Current YTD Day Period:</b>		1/1/2022 - 12/10/2022			<b>Prior YTD Period:</b>		1/1/2021 - 12/10/2021			

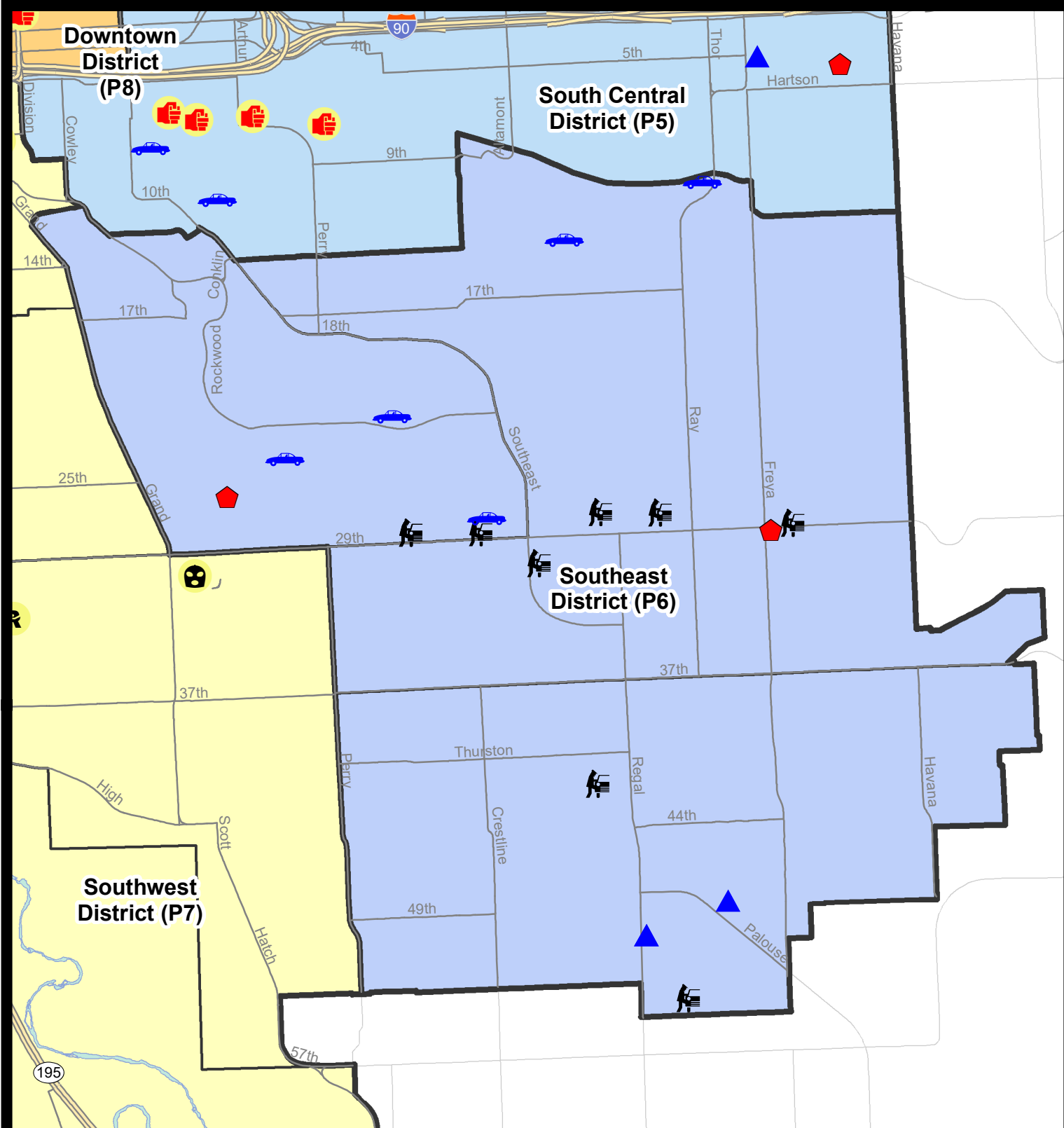
Prepared by SPD Crime Analysis Office - Monday, December 12, 2022

**NOTE:** SPD moved from UCR to the NIBRS reporting standard on 10/4/16 following the transition to a new RMS System. [Numbers on CompStat reports prior to this date should not be used as a comparison to those on this report.](#) Additional info on these reporting standards can be found on the FBI website: <https://ucr.fbi.gov/nibrs-overview>

This chart represents Preliminary counts of selected crime categories from Police Case Reports. Full statistical analysis to determine the confidence level of this data has not been performed. The % change columns on the preliminary counts differ from the percentage change on the NIBRS crime report, sometimes significantly. The CompStat report is designed for operational use and includes only selected NIBRS categories and coding less complex than full NIBRS rules. Official statistics for these and other NIBRS categories can be found on WASPC & FBI websites once available.







**City of Spokane**  
**Southeast District (P6)**  
**Selected Crime Codes**  
**2022-12-04 to 2022-12-10**  
**Prepared By:**  
**Crime Analysis Unit**  
**Spokane Police Department**

**Legend**

Criminal Homicide	Robbery Person	Burglary Commercial
Rape	Aggravated Assault	Vehicle Prowling
Robbery Commercial	Burglary Residential	Vehicle Theft
	Burglary Garage	Arson

*Cases Represent LERMS Crime Codes  
 Points may indicate multiple events  
 Note: Veh Prowl is only Larceny displayed*

0 0.15 0.3 0.6 Miles

*For Additional Information on Incidents pertaining to an Area, Trend, or Pattern Contact Information Analysis*

**THIS IS NOT A LEGAL DOCUMENT:**  
 The information shown on this map is compiled from various sources and is subject to constant revision. Information shown on this map should not be used to determine the location of facilities in relationship to property lines, section lines, streets, etc.

Sunday - Saturday

SE - Southeast District (P6)

12/4/2022 TO 12/10/2022



<u>A/C</u>	<u>Offense Statute</u>	<u>Address</u>	<u>Reported Date</u>	<u>Dist</u>
<b><u>SPC6LH</u></b>				
C	RESIDENTIAL BURGLARY	3600 E 29TH AVE	12/5/2022	P6
C	THEFT 2D FROM MOTOR VEHICLE	3700 E 29TH AVE	12/5/2022	
C	THEFT 3D FROM BUILDING	3600 E 29TH AVE	12/5/2022	P6
C	THEFT 3D FROM MOTOR VEHICLE	2800 S FISKE ST	12/6/2022	P6
C	THEFT 3D FROM MOTOR VEHICLE	2500 E 29TH AVE	12/5/2022	
C	THEFT 3D FROM MOTOR VEHICLE	2700 S MT VERNON ST	12/10/2022	
C	THEFT OF MOTOR VEHICLE	2600 E 14TH AVE	12/7/2022	P6
C	THEFT OF MOTOR VEHICLE	3300 E 11TH AVE	12/7/2022	P6
<b><u>SPC6RW</u></b>				
C	RESIDENTIAL BURGLARY	800 E 26TH AVE	12/8/2022	P6
C	THEFT 2D FROM MOTOR VEHICLE	1800 E 29TH AVE	12/4/2022	P6
C	THEFT 2D FROM MOTOR VEHICLE	2200 E 29TH AVE	12/9/2022	
C	THEFT OF A FIREARM FROM MOTOR VEHICLE	1800 E 29TH AVE	12/4/2022	P6
C	THEFT OF MOTOR VEHICLE	1800 E ROCKWOOD BLVD	12/4/2022	P6
C	THEFT OF MOTOR VEHICLE	2700 S LEE ST	12/8/2022	P6
C	THEFT OF MOTOR VEHICLE	1200 E ROCKWOOD PINES RD	12/9/2022	P5
<b><u>SPC6SG</u></b>				
C	BURGLARY 1D GARAGE	4800 S PALOUSE HWY	12/5/2022	P6
C	BURGLARY 2D GARAGE	5000 S REGAL ST	12/7/2022	P6
C	BURGLARY 2D GARAGE	5000 S REGAL ST	12/10/2022	
C	MAIL THEFT	3200 E 44TH AVE	12/6/2022	P6
C	THEFT 2D FROM MOTOR VEHICLE	2700 E ROY CROFT CT	12/6/2022	P6
C	THEFT 2D FROM MOTOR VEHICLE	3200 E 55TH AVE	12/6/2022	
C	THEFT 3D ALL OTHER	2200 E 42ND AVE	12/4/2022	P6

POLICE SUMMARY - Ending: Saturday, December 10, 2022



## SW - Southwest District (P7)

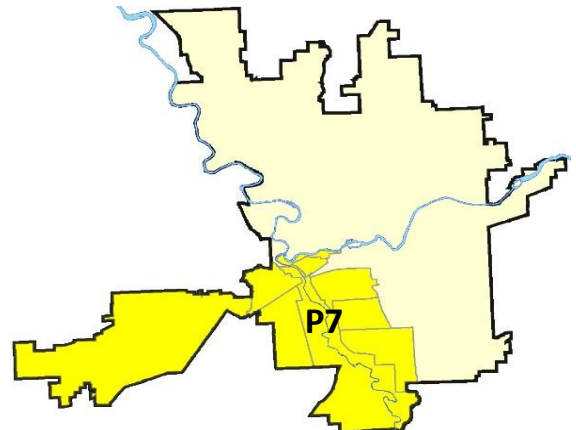
### Preliminary IBR Counts


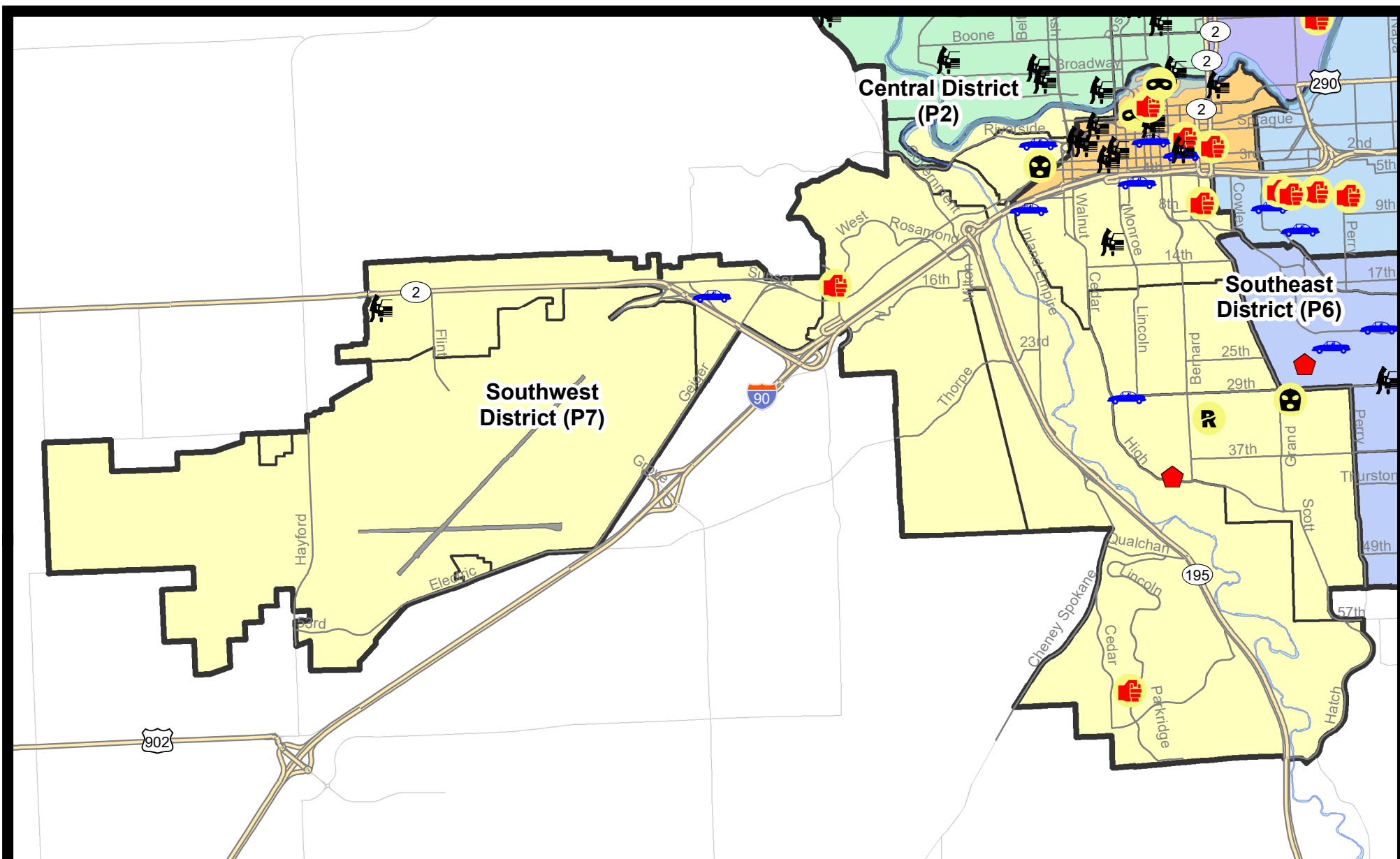
NIBRS Categories (Part 1 Selected)		7 Day Comparison			28 Day Comparison			YTD Comparison		
		Current	Prior	Percent	Current	Prior	Percent	Current	Prior	Percent
<b>Violent</b>	Criminal Homicide	0	1	-100.00%	1	1	0.00%	3	3	0.00%
	Rape	2	0		2	2	0.00%	28	35	-20.00%
	Robbery - Commercial	2	0		3	1	200.00%	10	3	233.33%
	Robbery - Person	0	0		0	1	-100.00%	19	12	58.33%
	Aggravated Assault - Non DV	2	2	0.00%	6	4	50.00%	55	46	19.57%
	Aggravated Assault - DV	1	3	-66.67%	8	6	33.33%	41	43	-4.65%
<b>Violent Total:</b>		7	6	16.67%	20	15	33.33%	156	142	9.86%
<b>Property</b>	Burglary - Residential	1	1	0.00%	6	6	0.00%	78	97	-19.59%
	Burglary Garage	0	0		2	10	-80.00%	67	58	15.52%
	Burglary Commercial	0	0		1	7	-85.71%	53	42	26.19%
	Larceny	19	18	5.56%	78	91	-14.29%	1205	1002	20.26%
	Vehicle Theft	5	1	400.00%	12	28	-57.14%	210	143	46.85%
	Arson	0	0		0	1	-100.00%	8	7	14.29%
<b>Property Total:</b>		25	20	25.00%	99	143	-30.77%	1621	1349	20.16%
<b>Preliminary Part 1 Crime Totals:</b>		32	26	23.08%	119	158	-24.68%	1777	1491	19.18%
<b>Current 7 Day Period:</b>		12/4/2022 - 12/10/2022			<b>Prior 7 Day Period:</b>		11/27/2022 - 12/3/2022			
<b>Current 28 Day Period:</b>		11/13/2022 - 12/10/2022			<b>Prior 28 Day Period:</b>		10/16/2022 - 11/12/2022			
<b>Current YTD Day Period:</b>		1/1/2022 - 12/10/2022			<b>Prior YTD Period:</b>		1/1/2021 - 12/10/2021			

Prepared by SPD Crime Analysis Office - Monday, December 12, 2022

**NOTE:** SPD moved from UCR to the NIBRS reporting standard on 10/4/16 following the transition to a new RMS System. [Numbers on CompStat reports prior to this date should not be used as a comparison to those on this report.](#) Additional info on these reporting standards can be found on the FBI website: <https://ucr.fbi.gov/nibrs-overview>

This chart represents Preliminary counts of selected crime categories from Police Case Reports. Full statistical analysis to determine the confidence level of this data has not been performed. The % change columns on the preliminary counts differ from the percentage change on the NIBRS crime report, sometimes significantly. The CompStat report is designed for operational use and includes only selected NIBRS categories and coding less complex than full NIBRS rules. Official statistics for these and other NIBRS categories can be found on WASPC & FBI websites once available.





**City of Spokane**  
**Southwest District (P7)**  
**Selected**  
**Crime Types**  
**2022-12-04 to 2022-12-10**

Prepared By:  
**Crime Analysis Unit**  
**Spokane Police Department**

**Legend**

**NIBRS Events**



Robbery Commercial

Robbery Person

Aggravated Assault

Burglary Residential

Burglary Garage

Burglary Commercial

Vehicle Prowling

Vehicle Theft

Arson

Cases Represent LERMS Crime Codes  
 Points may indicate multiple events  
 Note: Veh Prowl is only Larceny category displayed



For Additional Information on Incidents  
 pertaining to an Area, Trend, or Pattern  
 Contact Information Analysis

0 0.2 0.4 0.6 0.8 1 1.2 1.4 1.6 Miles



**THIS IS NOT A LEGAL DOCUMENT:**  
 The information shown on this map is compiled  
 from various sources and is subject to constant  
 revision. Information shown on this map should  
 not be used to determine the location of facilities  
 in relationship to property lines, section lines,  
 streets, etc.



Sunday - Saturday

SE - Southwest District (P7)

12/4/2022 TO 12/10/2022



<u>A/C</u>	<u>Offense Statute</u>	<u>Address</u>	<u>Reported Date</u>	<u>Dist</u>
<b><u>SPD7BA</u></b>				
C	ROBBERY 1D COMMERCIAL	1800 W 3RD AVE	12/6/2022	P8
C	THEFT 3D ALL OTHER	1900 W 4TH AVE	12/8/2022	P7
C	THEFT 3D FROM BUILDING	2100 W RIVERSIDE AVE	12/10/2022	
C	THEFT OF MOTOR VEHICLE	1800 W 1ST AVE	12/5/2022	P7
<b><u>SPD7CH</u></b>				
C	ASSAULT 2D	100 W 8TH AVE	12/9/2022	P5
C	RAPE 3D ORAL/ANAL OR SAME SEX		12/5/2022	P7
C	THEFT 2D FROM BUILDING	800 W 5TH AVE	12/6/2022	P7
C	THEFT 2D FROM MOTOR VEHICLE	1100 S MADISON ST	12/4/2022	P7
C	THEFT 3D FROM BUILDING	600 W 16TH AVE	12/6/2022	
C	THEFT 3D VEHICLE PARTS AND ACCESSORIES	1600 W 7TH AVE	12/6/2022	P7
C	THEFT OF MOTOR VEHICLE	1900 W 7TH AVE	12/10/2022	P7
C	THEFT OF MOTOR VEHICLE	800 W 5TH AVE	12/10/2022	P8
<b><u>SPD7CS</u></b>				
C	RAPE 3D		12/4/2022	P1
C	RESIDENTIAL BURGLARY	400 W HIGH DR	12/4/2022	P7
C	ROBBERY 2D COMMERCIAL	800 E 29TH AVE	12/4/2022	P6
C	THEFT 3D SHOPLIFTING	800 E 29TH AVE	12/7/2022	P7
C	THEFT 3D SHOPLIFTING	800 E 29TH AVE	12/9/2022	P6
C	THEFT 3D SHOPLIFTING	800 E 29TH AVE	12/7/2022	
C	THEFT 3D SHOPLIFTING	800 E 29TH AVE	12/7/2022	
C	THEFT 3D SHOPLIFTING	800 E 29TH AVE	12/7/2022	
C	THEFT 3D SHOPLIFTING	800 E 29TH AVE	12/7/2022	
C	THEFT OF MOTOR VEHICLE	1000 W 29TH AVE	12/10/2022	P7
<b><u>SPD7LC</u></b>				
C	ASSAULT 2D	6200 S BROOK HAVEN ST	12/7/2022	P7
C	THEFT 2D ALL OTHER	6400 S VERONA LN	12/8/2022	
<b><u>SPD7MC</u></b>				
C	THEFT 3D ALL OTHER	500 W 17TH AVE	12/5/2022	P5
<b><u>SPD7PV</u></b>				
C	THEFT 3D ALL OTHER	0 N CEDAR ST	12/6/2022	P7
<b><u>SPD7WH</u></b>				
C	ASSAULT 2D	1500 S RUSTLE ST	12/4/2022	P7
<b><u>SPD7WP</u></b>				
C	THEFT 2D VEHICLE PARTS AND ACCESSORIES	1600 S WINDSOR DR	12/7/2022	
C	THEFT 3D FROM MOTOR VEHICLE	9800 W FLIGHT DR	12/5/2022	P7

For protection of victim privacy, the entire address on sexual assault crimes has been redacted.

<b>A/C</b>	<b>Offense Statute</b>	<b>Address</b>	<b>Reported Date</b>	<b>Dist</b>
C	THEFT 3D SHOPLIFTING	9600 W US 2 HWY	12/7/2022	
C	THEFT 3D SHOPLIFTING	9600 W US 2 HWY	12/8/2022	
C	THEFT OF MOTOR VEHICLE	1600 S WINDSOR DR	12/8/2022	P7



# SPOKANE POLICE DEPARTMENT

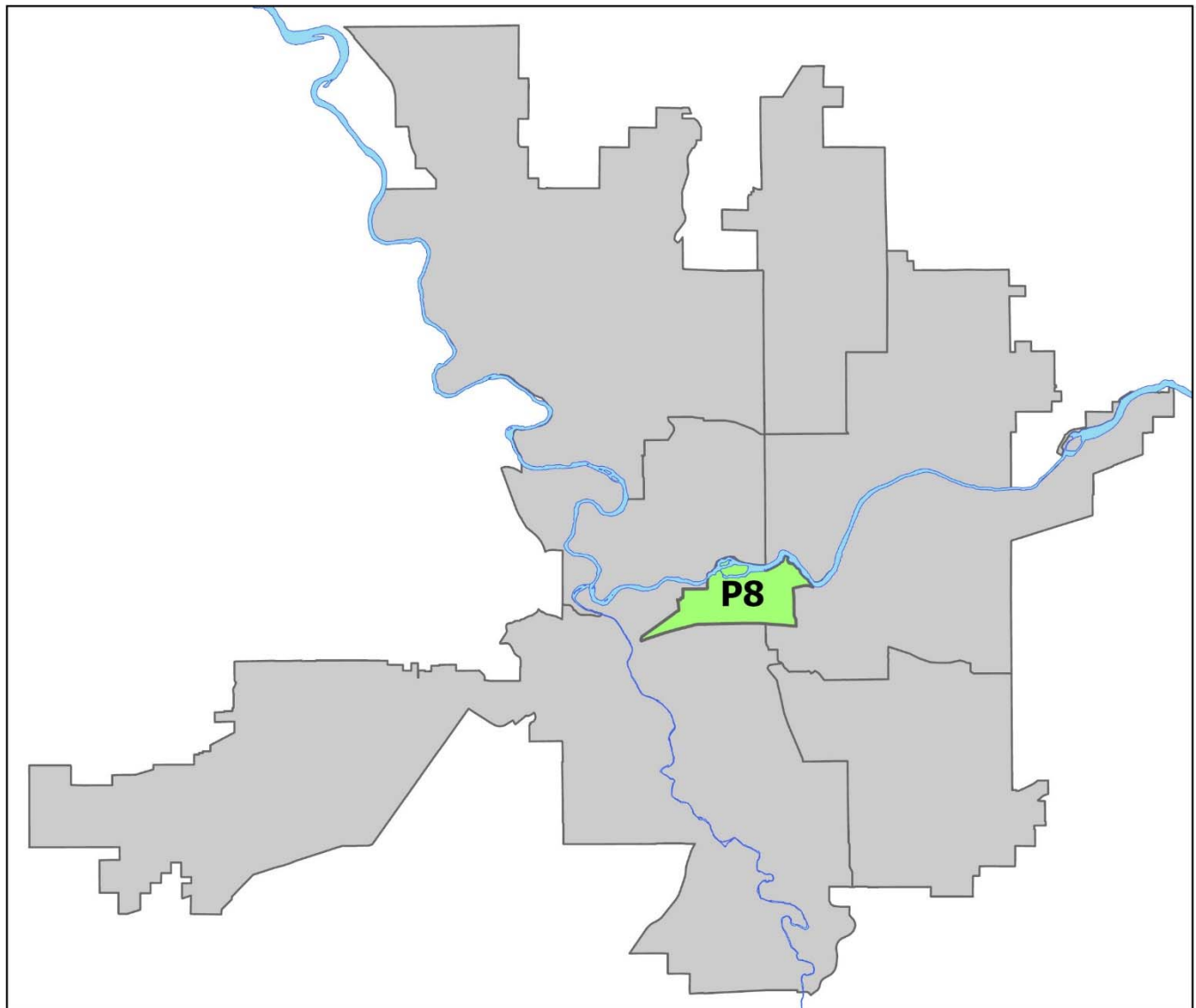
## DOWNTOWN

## Police Service Area



PSA Commander

**Captain David Singley**



POLICE SUMMARY - Ending: Saturday, December 10, 2022

## ***DOWNTOWN PRECINCT (P8)***



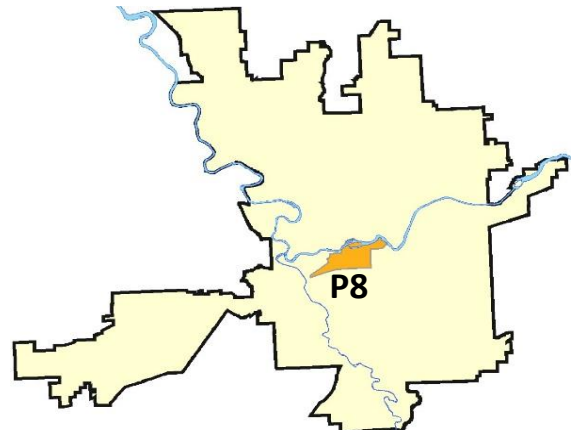
### Preliminary IBR Counts

NIBRS Categories (Part 1 Selected)		7 Day Comparison			28 Day Comparison			YTD Comparison		
		Current	Prior	Percent	Current	Prior	Percent	Current	Prior	Percent
<b>Violent</b>	Criminal Homicide	0	0		0	0		4	3	33.33%
	Rape	0	2	-100.00%	3	1	200.00%	32	23	39.13%
	Robbery - Commercial	0	0		0	0		10	12	-16.67%
	Robbery - Person	2	1	100.00%	4	1	300.00%	49	42	16.67%
	Aggravated Assault - Non DV	3	1	200.00%	8	9	-11.11%	105	109	-3.67%
	Aggravated Assault - DV	0	0		0	0		17	18	-5.56%
<b>Violent Total:</b>		5	4	25.00%	15	11	36.36%	217	207	4.83%
<b>Property</b>	Burglary - Residential	0	0		1	1	0.00%	33	35	-5.71%
	Burglary Garage	0	0		1	1	0.00%	8	10	-20.00%
	Burglary Commercial	0	0		6	4	50.00%	83	114	-27.19%
	Larceny	16	15	6.67%	79	113	-30.09%	1416	900	57.33%
	Vehicle Theft	3	0		7	8	-12.50%	131	71	84.51%
	Arson	0	0		1	0		8	20	-60.00%
<b>Property Total:</b>		19	15	26.67%	95	127	-25.20%	1679	1150	46.00%
<b>Preliminary Part 1 Crime Totals:</b>		24	19	26.32%	110	138	-20.29%	1896	1357	39.72%
<b>Current 7 Day Period:</b>		12/4/2022 - 12/10/2022			<b>Prior 7 Day Period:</b>		11/27/2022 - 12/3/2022			
<b>Current 28 Day Period:</b>		11/13/2022 - 12/10/2022			<b>Prior 28 Day Period:</b>		10/16/2022 - 11/12/2022			
<b>Current YTD Day Period:</b>		1/1/2022 - 12/10/2022			<b>Prior YTD Period:</b>		1/1/2021 - 12/10/2021			

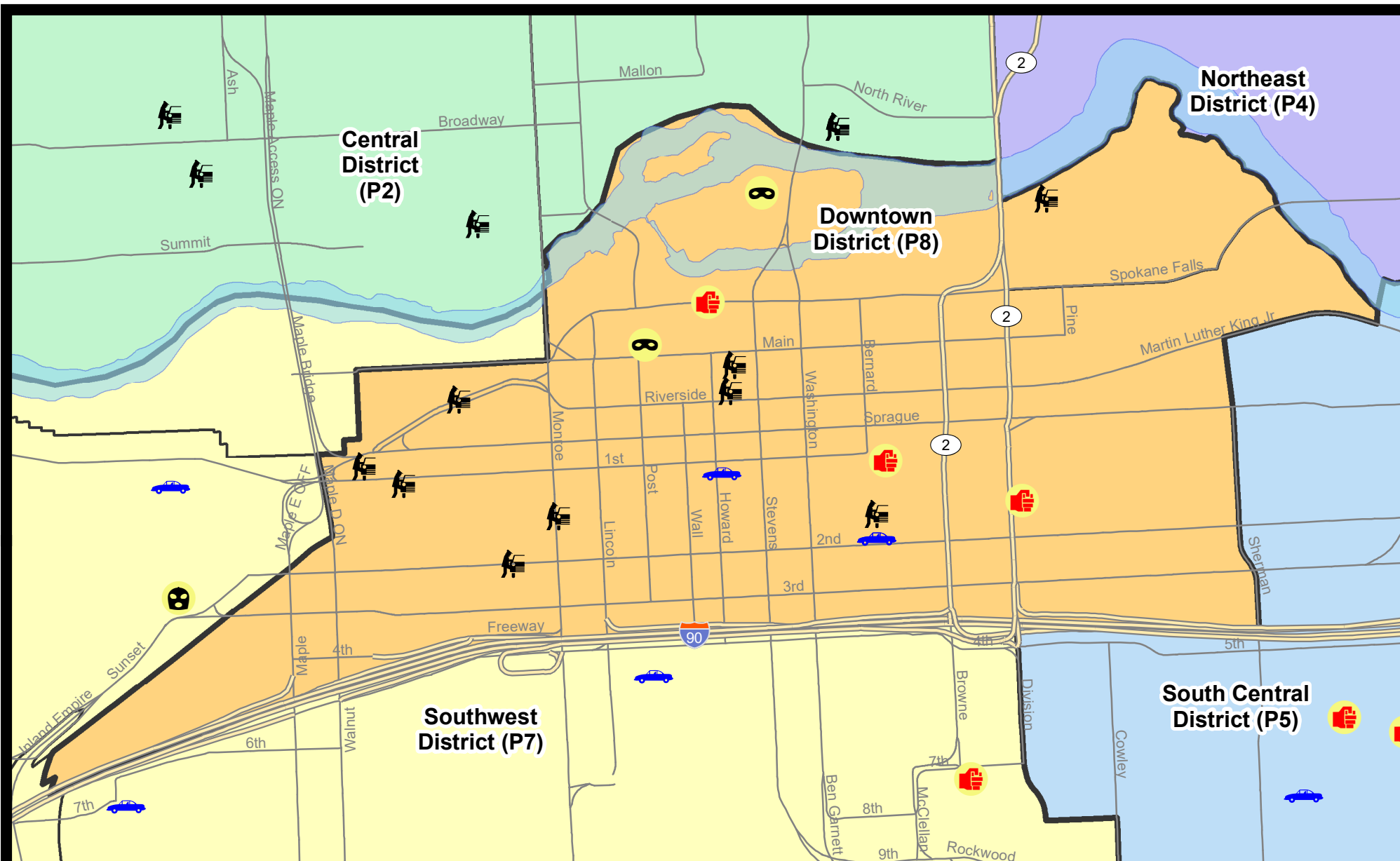
Prepared by SPD Crime Analysis Office - Monday, December 12, 2022

**NOTE:** SPD moved from UCR to the NIBRS reporting standard on 10/4/16 following the transition to a new RMS System. [Numbers on CompStat reports prior to this date should not be used as a comparison to those on this report.](#) Additional info on these reporting standards can be found on the FBI website: <https://ucr.fbi.gov/nibrs-overview>

This chart represents Preliminary counts of selected crime categories from Police Case Reports. Full statistical analysis to determine the confidence level of this data has not been performed. The % change columns on the preliminary counts differ from the percentage change on the NIBRS crime report, sometimes significantly. The CompStat report is designed for operational use and includes only selected NIBRS categories and coding less complex than full NIBRS rules. Official statistics for these and other NIBRS categories can be found on WASPC & FBI websites once available.



**Note:** On 2/10/21 a portion of the Police Block SPC5EC became part of the Downtown Precinct (SPD8EC); Consequently activity in P8 will appear higher if compared to printed CompStat reports prior to 2/10/21



**City of Spokane**  
**Downtown District (P8)**  
**Selected**  
**Crime Types**  
**2022-12-04 to 2022-12-10**  
 Prepared By:  
 Crime Analysis Unit  
 Spokane Police Department

#### Legend

##### NIBRS Events



Robbery Commercial

Robbery Person



Aggravated Assault



Burglary Residential



Burglary Garage



Burglary Commercial



Vehicle Prowling



Vehicle Theft



Arson

Cases Represent LERMS Crime Codes

Points may indicate multiple events

Note: Veh Prowl is only Larceny category displayed



For Additional Information on Incidents  
 pertaining to an Area, Trend, or Pattern  
 Contact Information Analysis

0 0.2 Miles



**THIS IS NOT A LEGAL DOCUMENT:**  
 The information shown on this map is compiled  
 from various sources and is subject to constant  
 revision. Information shown on this map should  
 not be used to determine the location of facilities  
 in relationship to property lines, section lines,  
 streets, etc.



Sunday - Saturday

SW - Downtown District (P8)

12/4/2022 TO 12/10/2022



<u>A/C</u>	<u>Offense Statute</u>	<u>Address</u>	<u>Reported Date</u>	<u>Dist</u>
<b><u>SPD8EC</u></b>				
C	ASSAULT 1D	100 S DIVISION ST	12/5/2022	P6
C	THEFT 3D VEHICLE PARTS AND ACCESSORIES	300 E SPRAGUE AVE	12/4/2022	
<b><u>SPD8RS</u></b>				
C	ASSAULT 1D	200 W 1ST AVE	12/4/2022	P8
C	ASSAULT 1D	N HOWARD ST / W SPOKANE FALLS BLVD	12/6/2022	P8
C	ROBBERY 1D PERSON	500 N HOWARD ST	12/7/2022	P8
C	ROBBERY 1D PERSON	800 W MAIN AVE	12/7/2022	P6
C	THEFT 2D ALL OTHER	700 W RIVERSIDE AVE	12/4/2022	P8
C	THEFT 2D FROM BUILDING	0 W SPOKANE FALLS BLVD	12/6/2022	
C	THEFT 2D FROM MOTOR VEHICLE	500 W MAIN AVE	12/5/2022	P8
C	THEFT 2D FROM MOTOR VEHICLE	0 S CEDAR ST	12/6/2022	P8
C	THEFT 2D FROM MOTOR VEHICLE	S MADISON ST / W 2ND AVE	12/6/2022	P8
C	THEFT 2D FROM MOTOR VEHICLE	200 W PACIFIC AVE	12/7/2022	P8
C	THEFT 3D FROM BUILDING	200 W SPOKANE FALLS BLVD	12/6/2022	
A	THEFT 3D FROM MOTOR VEHICLE	N JEFFERSON ST / W RIVERSIDE AVE	12/4/2022	P8
C	THEFT 3D FROM MOTOR VEHICLE	400 N RIVERPOINT BLVD	12/4/2022	
C	THEFT 3D FROM MOTOR VEHICLE	500 W RIVERSIDE AVE	12/4/2022	
C	THEFT 3D FROM MOTOR VEHICLE	1300 W 1ST AVE	12/7/2022	
C	THEFT 3D FROM MOTOR VEHICLE	100 S MONROE ST	12/10/2022	
C	THEFT 3D SHOPLIFTING	700 W MAIN AVE	12/9/2022	
C	THEFT 3D SHOPLIFTING	700 W MAIN AVE	12/9/2022	
C	THEFT 3D VEHICLE PARTS AND ACCESSORIES	200 W 2ND AVE	12/9/2022	P8
C	THEFT OF MOTOR VEHICLE	100 S HOWARD ST	12/4/2022	P8
A	THEFT OF MOTOR VEHICLE	200 W 2ND AVE	12/6/2022	P8
A	THEFT OF MOTOR VEHICLE	200 W 2ND AVE	12/9/2022	P8

POLICE SUMMARY - Ending: Saturday, December 10, 2022



## Other Jurisdiction or Unk District

### Preliminary IBR Counts

NIBRS Categories (Part 1 Selected)		7 Day Comparison			28 Day Comparison			YTD Comparison		
		Current	Prior	Percent	Current	Prior	Percent	Current	Prior	Percent
<b>Violent</b>	Criminal Homicide	0	0		0	0		0	0	
	Rape	0	0		0	0		3	5	-40.00%
	Robbery - Commercial	0	0		0	0		0	0	
	Robbery - Person	0	0		0	0		0	0	
	Aggravated Assault - Non DV	0	0		0	0		2	2	0.00%
	Aggravated Assault - DV	0	0		0	0		3	1	200.00%
<b>Violent Total:</b>		0	0		0	0		8	8	0.00%
<b>Property</b>	Burglary - Residential	0	0		0	1	-100.00%	3	0	
	Burglary Garage	0	0		0	0		0	2	-100.00%
	Burglary Commercial	0	0		0	0		5	0	
	Larceny	2	3	-33.33%	5	1	400.00%	53	30	76.67%
	Vehicle Theft	0	0		0	1	-100.00%	9	7	28.57%
	Arson	0	0		0	0		0	0	
<b>Property Total:</b>		2	3	-33.33%	5	3	66.67%	70	39	79.49%
<b>Preliminary Part 1 Crime Totals:</b>		2	3	-33.33%	5	3	66.67%	78	47	65.96%
<b>Current 7 Day Period:</b>		12/4/2022 - 12/10/2022			<b>Prior 7 Day Period:</b>		11/27/2022 - 12/3/2022			
<b>Current 28 Day Period:</b>		11/13/2022 - 12/10/2022			<b>Prior 28 Day Period:</b>		10/16/2022 - 11/12/2022			
<b>Current YTD Day Period:</b>		1/1/2022 - 12/10/2022			<b>Prior YTD Period:</b>		1/1/2021 - 12/10/2021			

Prepared by SPD Crime Analysis Office - Monday, December 12, 2022

**NOTE:** SPD moved from UCR to the NIBRS reporting standard on 10/4/16 following the transition to a new RMS System. [Numbers on CompStat reports prior to this date should not be used as a comparison to those on this report.](#) Additional info on these reporting standards can be found on the FBI website: <https://ucr.fbi.gov/nibrs-overview>

This chart represents Preliminary counts of selected crime categories from Police Case Reports. Full statistical analysis to determine the confidence level of this data has not been performed. The % change columns on the preliminary counts differ from the percentage change on the NIBRS crime report, sometimes significantly. The CompStat report is designed for operational use and includes only selected NIBRS categories and coding less complex than full NIBRS rules. Official statistics for these and other NIBRS categories can be found on WASPC & FBI websites once available.

Sunday - Saturday

12/4/2022 TO 12/10/2022

Other Jurisdiction/Unk District



<u>A/C</u>	<u>Offense Statute</u>	<u>Address</u>	<u>Reported Date</u>	<u>Dist</u>
C	THEFT 3D FROM BUILDING		12/8/2022	
<b><u>SC13</u></b>				
C	THEFT 2D VEHICLE PARTS AND ACCESSORIES	8100 N DIVISION ST	12/7/2022	