

# SPOKANE POLICE DEPARTMENT

## PRELIMINARY CITYWIDE **IBR** CRIME REPORT



### Preliminary IBR Counts

CHIEF OF POLICE

Craig Meidl

Period Ending: Saturday, December 3, 2022

NIBRS Categories (Part 1 Selected)		7 Day Comparison			28 Day Comparison			YTD Comparison		
		Current	Prior	Percent	Current	Prior	Percent	Current	Prior	Percent
<b>Violent</b>	Criminal Homicide	1	0		1	1	0.00%	14	13	7.69%
	Rape	4	5	-20.00%	13	16	-18.75%	201	238	-15.55%
	Robbery - Commercial	4	3	33.33%	10	7	42.86%	98	70	40.00%
	Robbery - Person	1	1	0.00%	9	17	-47.06%	195	182	7.14%
	Aggravated Assault - Non DV	5	6	-16.67%	28	55	-49.09%	512	493	3.85%
	Aggravated Assault - DV	5	12	-58.33%	26	37	-29.73%	339	333	1.80%
<b>Violent Total:</b>		20	27	-25.93%	87	133	-34.59%	1359	1329	2.26%
<b>Property</b>	Burglary - Residential	11	22	-50.00%	73	76	-3.95%	769	716	7.40%
	Burglary Garage	10	3	233.33%	35	45	-22.22%	421	418	0.72%
	Burglary Commercial	2	9	-77.78%	32	49	-34.69%	581	457	27.13%
	Larceny	155	161	-3.73%	696	857	-18.79%	9365	7919	18.26%
	Vehicle Theft	32	32	0.00%	124	181	-31.49%	1738	1094	58.87%
	Arson	0	1	-100.00%	3	8	-62.50%	69	107	-35.51%
<b>Property Total:</b>		210	228	-7.89%	963	1216	-20.81%	12943	10711	20.84%
<b>Preliminary Part 1 Crime Totals:</b>		230	255	-9.80%	1050	1349	-22.16%	14302	12040	18.79%

Current 7 Day Period: 11/27/2022 - 12/3/2022

Current 28 Day Period: 11/6/2022 - 12/3/2022

Current YTD Day Period: 1/1/2022 - 12/3/2022

Prior 7 Day Period: 11/20/2022 - 11/26/2022

Prior 28 Day Period: 10/9/2022 - 11/5/2022

Prior YTD Period: 1/1/2021 - 12/3/2021

Prepared by SPD Crime Analysis Office - Monday, December 5, 2022

**NOTE:** SPD moved from UCR to the NIBRS reporting standard on 10/4/16 following the transition to a new RMS System. [Numbers on CompStat reports prior to this date should not be used as a comparison to those on this report.](#) Additional info on these reporting standards can be found on the FBI website: <https://ucr.fbi.gov/nibrs-overview>

This chart represents Preliminary counts of selected crime categories from Police Case Reports. Full statistical analysis to determine the confidence level of this data has not been performed. The % change columns on the preliminary counts differ from the percentage change on the NIBRS crime report, sometimes significantly. The CompStat report is designed for operational use and includes only selected NIBRS categories and coding less complex than full NIBRS rules. Official statistics for these and other NIBRS categories can be found on WASPC & FBI websites once available.



# SPOKANE POLICE DEPARTMENT



## **NORTH**

## **Police Service Area**

### PSA Commander

**Captain Mark Griffiths**

**Northwest District (P1)**

**Central District (P2)**

**Neva-Wood District (P3)**

**Northeast District (P4)**



POLICE SUMMARY - Ending: Saturday, December 3, 2022

## ***NORTH PRECINCT (P1, P2, P3, and P4)***



### Preliminary IBR Counts

NIBRS Categories (Part 1 Selected)		7 Day Comparison			28 Day Comparison			YTD Comparison		
		Current	Prior	Percent	Current	Prior	Percent	Current	Prior	Percent
<b>Violent</b>	Criminal Homicide	0	0		0	0		7	7	0.00%
	Rape	1	2	-50.00%	5	7	-28.57%	106	136	-22.06%
	Robbery - Commercial	1	3	-66.67%	6	6	0.00%	71	49	44.90%
	Robbery - Person	0	0		5	11	-54.55%	106	100	6.00%
	Aggravated Assault - Non DV	2	3	-33.33%	10	31	-67.74%	278	256	8.59%
	Aggravated Assault - DV	2	7	-71.43%	15	23	-34.78%	210	200	5.00%
<b>Violent Total:</b>		6	15	-60.00%	41	78	-47.44%	778	748	4.01%
<b>Property</b>	Burglary - Residential	6	16	-62.50%	48	55	-12.73%	508	468	8.55%
	Burglary Garage	7	3	133.33%	23	24	-4.17%	254	275	-7.64%
	Burglary Commercial	1	3	-66.67%	12	20	-40.00%	290	230	26.09%
	Larceny	90	91	-1.10%	399	492	-18.90%	5184	4808	7.82%
	Vehicle Theft	23	23	0.00%	77	103	-25.24%	1068	694	53.89%
	Arson	0	1	-100.00%	1	4	-75.00%	42	60	-30.00%
<b>Property Total:</b>		127	137	-7.30%	560	698	-19.77%	7346	6535	12.41%
<b>Preliminary Part 1 Crime Totals:</b>		133	152	-12.50%	601	776	-22.55%	8124	7283	11.55%
<b>Current 7 Day Period:</b>		11/27/2022 - 12/3/2022			<b>Prior 7 Day Period:</b>		11/20/2022 - 11/26/2022			
<b>Current 28 Day Period:</b>		11/6/2022 - 12/3/2022			<b>Prior 28 Day Period:</b>		10/9/2022 - 11/5/2022			
<b>Current YTD Day Period:</b>		1/1/2022 - 12/3/2022			<b>Prior YTD Period:</b>		1/1/2021 - 12/3/2021			

Prepared by SPD Crime Analysis Office - Monday, December 5, 2022

**NOTE:** SPD moved from UCR to the NIBRS reporting standard on 10/4/16 following the transition to a new RMS System. [Numbers on CompStat reports prior to this date should not be used as a comparison to those on this report.](#) Additional info on these reporting standards can be found on the FBI website: <https://ucr.fbi.gov/nibrs-overview>

This chart represents Preliminary counts of selected crime categories from Police Case Reports. Full statistical analysis to determine the confidence level of this data has not been performed. The % change columns on the preliminary counts differ from the percentage change on the NIBRS crime report, sometimes significantly. The CompStat report is designed for operational use and includes only selected NIBRS categories and coding less complex than full NIBRS rules. Official statistics for these and other NIBRS categories can be found on WASPC & FBI websites once available.



POLICE SUMMARY - Ending: Saturday, December 3, 2022



## NW - Northwest District (P1)

### Preliminary IBR Counts

NIBRS Categories (Part 1 Selected)		7 Day Comparison			28 Day Comparison			YTD Comparison		
		Current	Prior	Percent	Current	Prior	Percent	Current	Prior	Percent
<b>Violent</b>	Criminal Homicide	0	0		0	0		3	1	200.00%
	Rape	0	0		1	2	-50.00%	31	35	-11.43%
	Robbery - Commercial	0	1	-100.00%	1	3	-66.67%	10	10	0.00%
	Robbery - Person	0	0		2	4	-50.00%	20	20	0.00%
	Aggravated Assault - Non DV	1	1	0.00%	2	2	0.00%	50	38	31.58%
	Aggravated Assault - DV	1	4	-75.00%	7	9	-22.22%	55	43	27.91%
<b>Violent Total:</b>		2	6	-66.67%	13	20	-35.00%	169	147	14.97%
<b>Property</b>	Burglary - Residential	2	3	-33.33%	10	11	-9.09%	118	116	1.72%
	Burglary Garage	1	1	0.00%	3	6	-50.00%	51	90	-43.33%
	Burglary Commercial	0	0		0	1	-100.00%	29	28	3.57%
	Larceny	12	14	-14.29%	65	90	-27.78%	905	984	-8.03%
	Vehicle Theft	3	6	-50.00%	14	13	7.69%	150	133	12.78%
	Arson	0	0		0	0		7	15	-53.33%
<b>Property Total:</b>		18	24	-25.00%	92	121	-23.97%	1260	1366	-7.76%
<b>Preliminary Part 1 Crime Totals:</b>		20	30	-33.33%	105	141	-25.53%	1429	1513	-5.55%
<b>Current 7 Day Period:</b>		11/27/2022 - 12/3/2022			<b>Prior 7 Day Period:</b>		11/20/2022 - 11/26/2022			
<b>Current 28 Day Period:</b>		11/6/2022 - 12/3/2022			<b>Prior 28 Day Period:</b>		10/9/2022 - 11/5/2022			
<b>Current YTD Day Period:</b>		1/1/2022 - 12/3/2022			<b>Prior YTD Period:</b>		1/1/2021 - 12/3/2021			

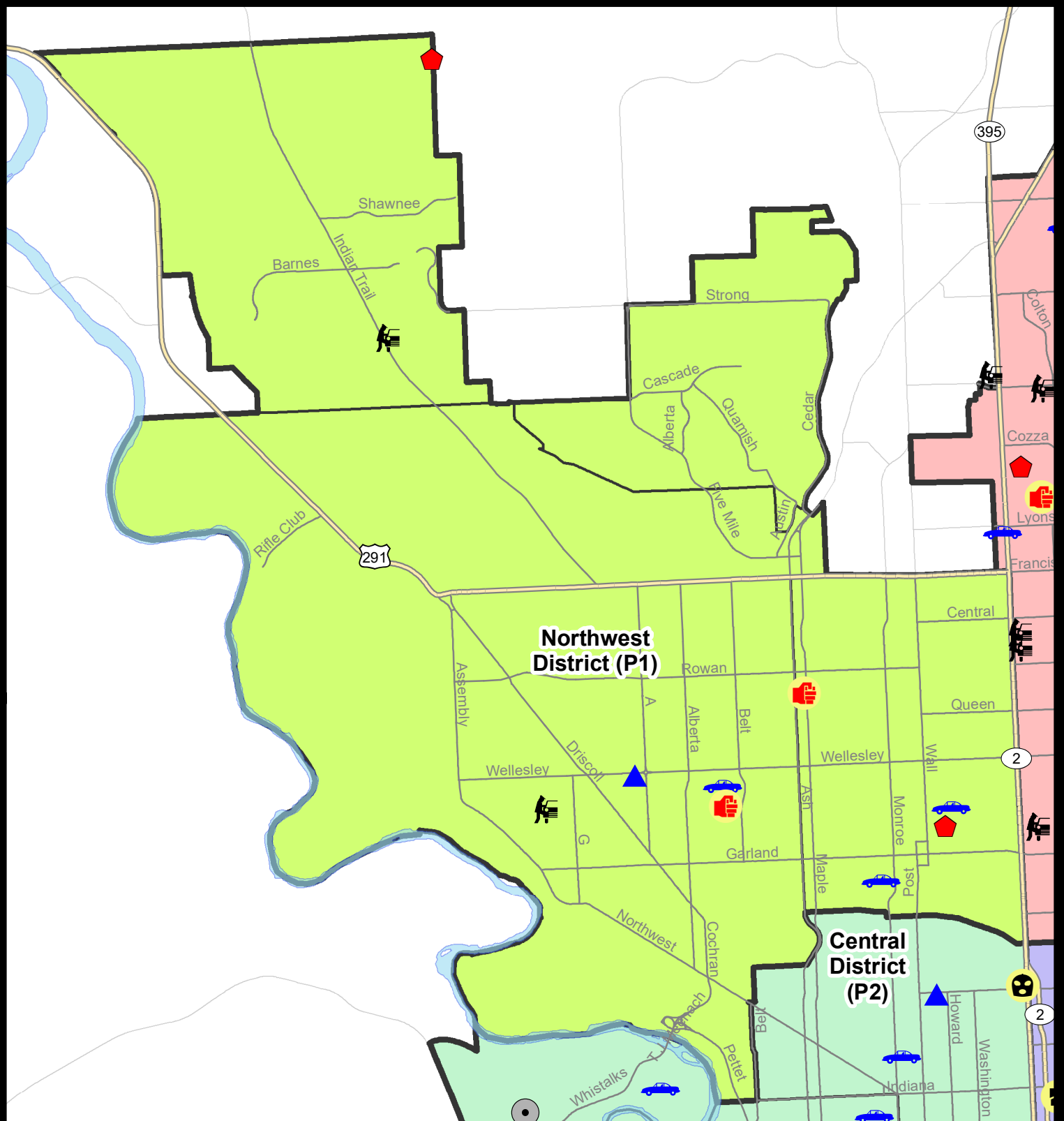
Prepared by SPD Crime Analysis Office - Monday, December 5, 2022

**NOTE:** SPD moved from UCR to the NIBRS reporting standard on 10/4/16 following the transition to a new RMS System. [Numbers on CompStat reports prior to this date should not be used as a comparison to those on this report.](#) Additional info on these reporting standards can be found on the FBI website: <https://ucr.fbi.gov/nibrs-overview>

This chart represents Preliminary counts of selected crime categories from Police Case Reports. Full statistical analysis to determine the confidence level of this data has not been performed. The % change columns on the preliminary counts differ from the percentage change on the NIBRS crime report, sometimes significantly. The CompStat report is designed for operational use and includes only selected NIBRS categories and coding less complex than full NIBRS rules. Official statistics for these and other NIBRS categories can be found on WASPC & FBI websites once available.







**City of Spokane**  
**Northwest District (P1)**  
**Selected**  
**Crime Codes**  
**2022-11-27 to 2022-12-03**  
 Prepared By:  
 Crime Analysis Unit  
 Spokane Police Department

**Legend**

**NIBRS Events**



Criminal Homicide



Rape



Robbery Commercial



Robbery Person



Aggravated Assault



Burglary Residential



Burglary Garage



Burglary Commercial



Vehicle Prowling



Vehicle Theft



Arson



Cases Represent LERMS Crime Codes  
 Points may indicate multiple events  
 Note: Veh Prowl is only Larceny displayed

For Additional Information on  
 Incidents pertaining to an  
 Area, Trend, or Pattern  
 Contact Information Analysis

0 0.25 0.5 1 Miles



THIS IS NOT A LEGAL DOCUMENT:  
 The information shown on this map is compiled  
 from various sources and is subject to constant  
 revision. Information shown on this map should  
 not be used to determine the location of facilities  
 in relationship to property lines, section lines,  
 streets, etc.

Sunday - Saturday

NW - Northwest District (P1)

11/27/2022 TO 12/3/2022



<u>A/C</u>	<u>Offense Statute</u>	<u>Address</u>	<u>Reported Date</u>	<u>Dist</u>
<b><u>SPA1IT</u></b>				
C	RESIDENTIAL BURGLARY	4400 W BROOKFIELD AVE	11/28/2022	P1
C	THEFT OF A FIREARM FROM MOTOR VEHICLE	8500 N FARMDALE ST	11/27/2022	P1
<b><u>SPA1NH</u></b>				
C	ASSAULT 2D	5300 N MAPLE ST	11/29/2022	P1
A	MAIL THEFT	700 W CORA AVE	11/27/2022	P1
C	RESIDENTIAL BURGLARY	500 W LACROSSE AVE	11/28/2022	P1
C	THEFT 2D FROM BUILDING	100 W CORA AVE	11/30/2022	P2
C	THEFT 2D FROM BUILDING	6100 N HOWARD ST	12/3/2022	
C	THEFT 3D ALL OTHER	4400 N WALNUT ST	11/28/2022	
C	THEFT 3D VEHICLE PARTS AND ACCESSORIES	4000 N ASH ST	12/3/2022	P1
C	THEFT OF MOTOR VEHICLE	4200 N STEVENS ST	12/2/2022	P1
C	THEFT OF MOTOR VEHICLE	1000 W KIERNAN AVE	12/3/2022	Oth
<b><u>SPA1NW</u></b>				
C	ASSAULT 3D WEAPON OR NEGLIGENT INJURY	2300 W LONGFELLOW AVE	11/28/2022	P1
C	BURGLARY 2D GARAGE	2900 W WELLESLEY AVE	11/29/2022	P1
C	THEFT 2D FROM BUILDING	2300 W WELLESLEY AVE	11/30/2022	P1
C	THEFT 2D FROM MOTOR VEHICLE	3700 W HERROY AVE	11/27/2022	P1
C	THEFT 3D ALL OTHER	4800 N ELGIN ST	11/28/2022	
C	THEFT 3D FROM BUILDING	2200 W WELLESLEY AVE	11/29/2022	P1
C	THEFT 3D FROM BUILDING	4200 N OAK ST	11/29/2022	P1
C	THEFT 3D SHOPLIFTING	2500 W WELLESLEY AVE	12/2/2022	P1
C	THEFT OF MOTOR VEHICLE	2300 W WELLESLEY AVE	12/2/2022	P1

POLICE SUMMARY - Ending: Saturday, December 3, 2022



## NW - North Central District (P2)

### Preliminary IBR Counts

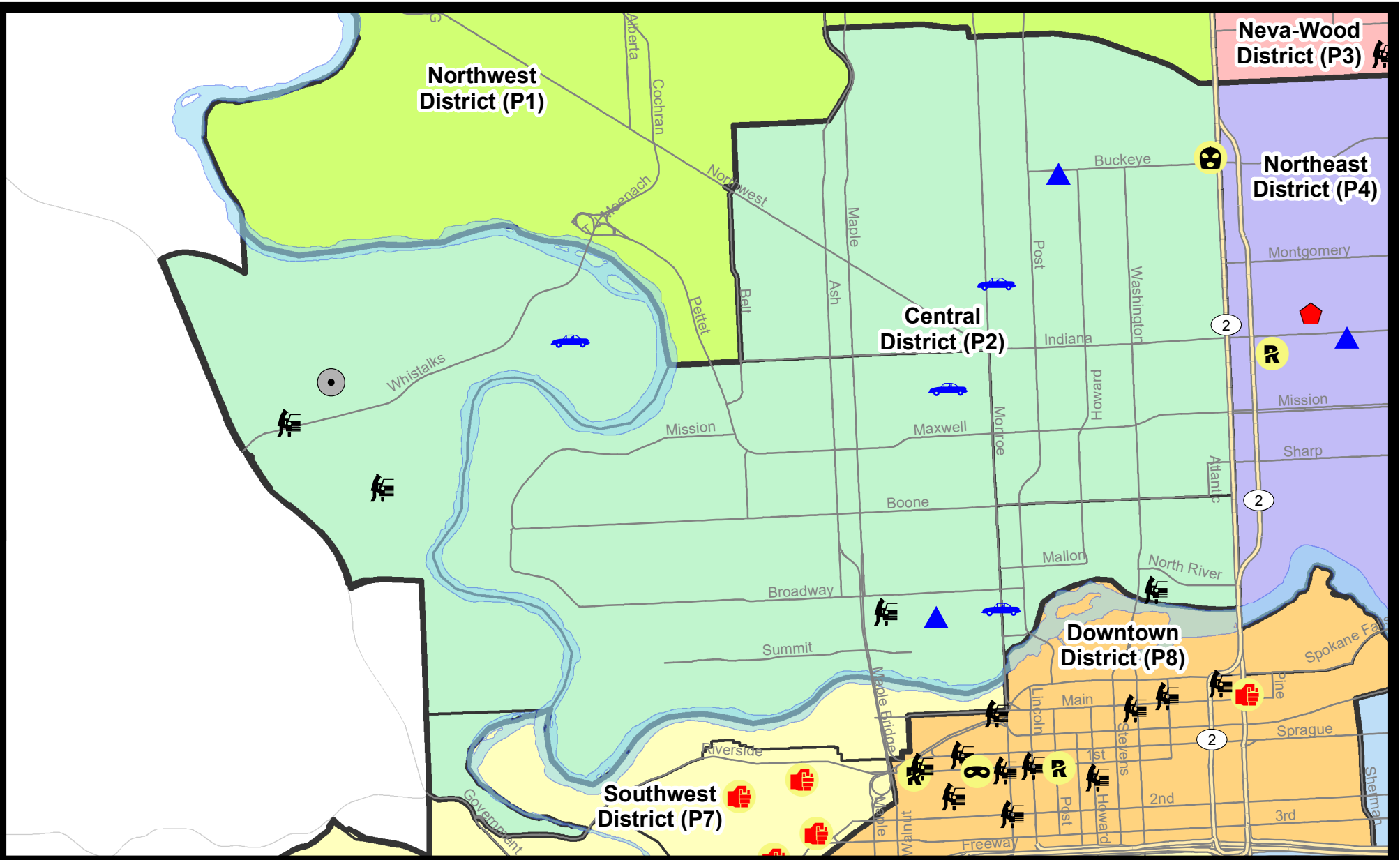
NIBRS Categories (Part 1 Selected)		7 Day Comparison			28 Day Comparison			YTD Comparison		
		Current	Prior	Percent	Current	Prior	Percent	Current	Prior	Percent
<b>Violent</b>	Criminal Homicide	0	0		0	0		2	2	0.00%
	Rape	0	1	-100.00%	1	1	0.00%	24	32	-25.00%
	Robbery - Commercial	1	0		1	0		10	2	400.00%
	Robbery - Person	0	0		2	3	-33.33%	24	28	-14.29%
	Aggravated Assault - Non DV	0	1	-100.00%	1	11	-90.91%	76	66	15.15%
	Aggravated Assault - DV	0	2	-100.00%	2	3	-33.33%	50	47	6.38%
<b>Violent Total:</b>		1	4	-75.00%	7	18	-61.11%	186	177	5.08%
<b>Property</b>	Burglary - Residential	0	5	-100.00%	14	19	-26.32%	118	114	3.51%
	Burglary Garage	2	0		4	6	-33.33%	64	47	36.17%
	Burglary Commercial	1	2	-50.00%	4	6	-33.33%	64	47	36.17%
	Larceny	12	18	-33.33%	72	103	-30.10%	1027	911	12.73%
	Vehicle Theft	4	6	-33.33%	14	31	-54.84%	246	164	50.00%
	Arson	0	1	-100.00%	1	1	0.00%	12	18	-33.33%
<b>Property Total:</b>		19	32	-40.63%	109	166	-34.34%	1531	1301	17.68%
<b>Preliminary Part 1 Crime Totals:</b>		20	36	-44.44%	116	184	-36.96%	1717	1478	16.17%
<b>Current 7 Day Period:</b>		11/27/2022 - 12/3/2022			<b>Prior 7 Day Period:</b>		11/20/2022 - 11/26/2022			
<b>Current 28 Day Period:</b>		11/6/2022 - 12/3/2022			<b>Prior 28 Day Period:</b>		10/9/2022 - 11/5/2022			
<b>Current YTD Day Period:</b>		1/1/2022 - 12/3/2022			<b>Prior YTD Period:</b>		1/1/2021 - 12/3/2021			

Prepared by SPD Crime Analysis Office - Monday, December 5, 2022

**NOTE:** SPD moved from UCR to the NIBRS reporting standard on 10/4/16 following the transition to a new RMS System. [Numbers on CompStat reports prior to this date should not be used as a comparison to those on this report.](#) Additional info on these reporting standards can be found on the FBI website: <https://ucr.fbi.gov/nibrs-overview>

This chart represents Preliminary counts of selected crime categories from Police Case Reports. Full statistical analysis to determine the confidence level of this data has not been performed. The % change columns on the preliminary counts differ from the percentage change on the NIBRS crime report, sometimes significantly. The CompStat report is designed for operational use and includes only selected NIBRS categories and coding less complex than full NIBRS rules. Official statistics for these and other NIBRS categories can be found on WASPC & FBI websites once available.

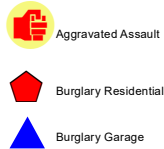




**City of Spokane**  
**Central District (P2)**  
**Selected**  
**Crime Types**  
**2022-11-27 to 2022-12-03**  
 Prepared By:  
 Crime Analysis Unit  
 Spokane Police Department

**Legend**

**NIBRS Events**



Cases Represent LERMS Crime Codes  
 Points may indicate multiple events  
 Note: Veh Prowl is only Larceny category displayed



For Additional Information on Incidents  
 pertaining to an Area, Trend, or Pattern  
 Contact Information Analysis

0 0.2 0.4 0.6 Miles



**THIS IS NOT A LEGAL DOCUMENT:**  
 The information shown on this map is compiled  
 from various sources and is subject to constant  
 revision. Information shown on this map should  
 not be used to determine the location of facilities  
 in relationship to property lines, section lines,  
 streets, etc.



Sunday - Saturday  
NW - Central District (P2)

11/27/2022 TO 12/3/2022



<u>A/C</u>	<u>Offense Statute</u>	<u>Address</u>	<u>Reported Date</u>	<u>Dist</u>
<b><u>SPA2EG</u></b>				
C	BURGLARY 2D GARAGE	2600 N WALL ST	12/3/2022	P2
C	ROBBERY 1D COMMERCIAL	2700 N DIVISION ST	11/29/2022	P2
C	THEFT 3D SHOPLIFTING	2900 N MONROE ST	11/29/2022	P2
C	THEFT 3D SHOPLIFTING	1600 W NORTHWEST BLVD	12/1/2022	
C	THEFT 3D SHOPLIFTING	1600 W NORTHWEST BLVD	12/1/2022	
C	THEFT 3D VEHICLE PARTS AND ACCESSORIES	1700 W GRACE AVE	12/3/2022	P2
C	THEFT OF MOTOR VEHICLE	900 W MANSFIELD AVE	11/29/2022	P1
<b><u>SPA2RS</u></b>				
C	THEFT 3D FROM MOTOR VEHICLE	300 W NORTH RIVER DR	11/29/2022	P2
C	THEFT OF MOTOR VEHICLE	N MONROE ST / W COLLEGE AVE	11/28/2022	P1
<b><u>SPA2WC</u></b>				
A	BURGLARY 2D FENCED AREA	1700 W BOONE AVE	11/28/2022	P1
C	BURGLARY 2D GARAGE	1200 W COLLEGE AVE	12/1/2022	
C	THEFT 2D FROM MOTOR VEHICLE	1500 W COLLEGE AVE	12/2/2022	
C	THEFT 3D ALL OTHER	1500 W HIGHLINE LN	11/27/2022	
C	THEFT 3D FROM BUILDING	1700 W MALLON AVE	12/3/2022	P2
C	THEFT 3D FROM BUILDING	1200 W SUMMIT PKWY	11/28/2022	
C	THEFT OF MOTOR VEHICLE	1100 W AUGUSTA AVE	11/28/2022	P2
<b><u>SPA2WH</u></b>				
C	BURGLARY 2D COMMERCIAL	3400 W WHISTALKS WAY	11/28/2022	P1
C	THEFT 2D FROM MOTOR VEHICLE	1400 N RIVER RIDGE BLVD	11/27/2022	P1
C	THEFT 3D FROM MOTOR VEHICLE	4100 W WHISTALKS WAY	11/30/2022	P2
C	THEFT OF MOTOR VEHICLE	2800 W ELLIOTT DR	11/29/2022	P1

POLICE SUMMARY - Ending: Saturday, December 3, 2022



## NE - Neva-Wood District (P3)

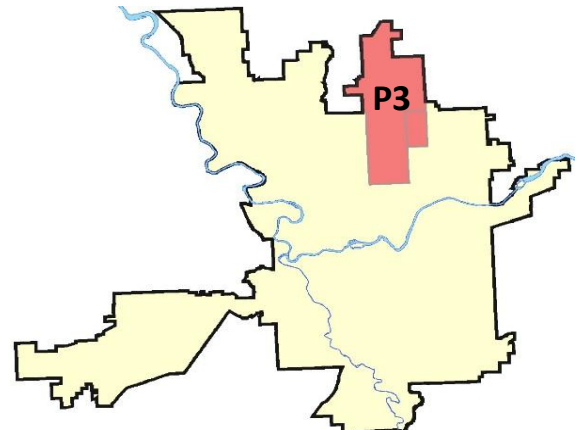
### Preliminary IBR Counts

NIBRS Categories (Part 1 Selected)		7 Day Comparison			28 Day Comparison			YTD Comparison		
		Current	Prior	Percent	Current	Prior	Percent	Current	Prior	Percent
<b>Violent</b>	Criminal Homicide	0	0		0	0		2	3	-33.33%
	Rape	0	0		1	3	-66.67%	26	37	-29.73%
	Robbery - Commercial	0	0		2	3	-33.33%	40	24	66.67%
	Robbery - Person	0	0		1	4	-75.00%	41	23	78.26%
	Aggravated Assault - Non DV	1	0		3	9	-66.67%	61	75	-18.67%
	Aggravated Assault - DV	0	1	-100.00%	2	9	-77.78%	52	56	-7.14%
<b>Violent Total:</b>		1	1	0.00%	9	28	-67.86%	222	218	1.83%
<b>Property</b>	Burglary - Residential	3	5	-40.00%	18	10	80.00%	134	111	20.72%
	Burglary Garage	2	1	100.00%	11	8	37.50%	93	81	14.81%
	Burglary Commercial	0	1	-100.00%	5	7	-28.57%	95	84	13.10%
	Larceny	43	41	4.88%	171	185	-7.57%	2205	1879	17.35%
	Vehicle Theft	11	6	83.33%	32	25	28.00%	374	187	100.00%
	Arson	0	0		0	1	-100.00%	11	11	0.00%
<b>Property Total:</b>		59	54	9.26%	237	236	0.42%	2912	2353	23.76%
<b>Preliminary Part 1 Crime Totals:</b>		60	55	9.09%	246	264	-6.82%	3134	2571	21.90%
<b>Current 7 Day Period:</b>		11/27/2022 - 12/3/2022			<b>Prior 7 Day Period:</b>		11/20/2022 - 11/26/2022			
<b>Current 28 Day Period:</b>		11/6/2022 - 12/3/2022			<b>Prior 28 Day Period:</b>		10/9/2022 - 11/5/2022			
<b>Current YTD Day Period:</b>		1/1/2022 - 12/3/2022			<b>Prior YTD Period:</b>		1/1/2021 - 12/3/2021			

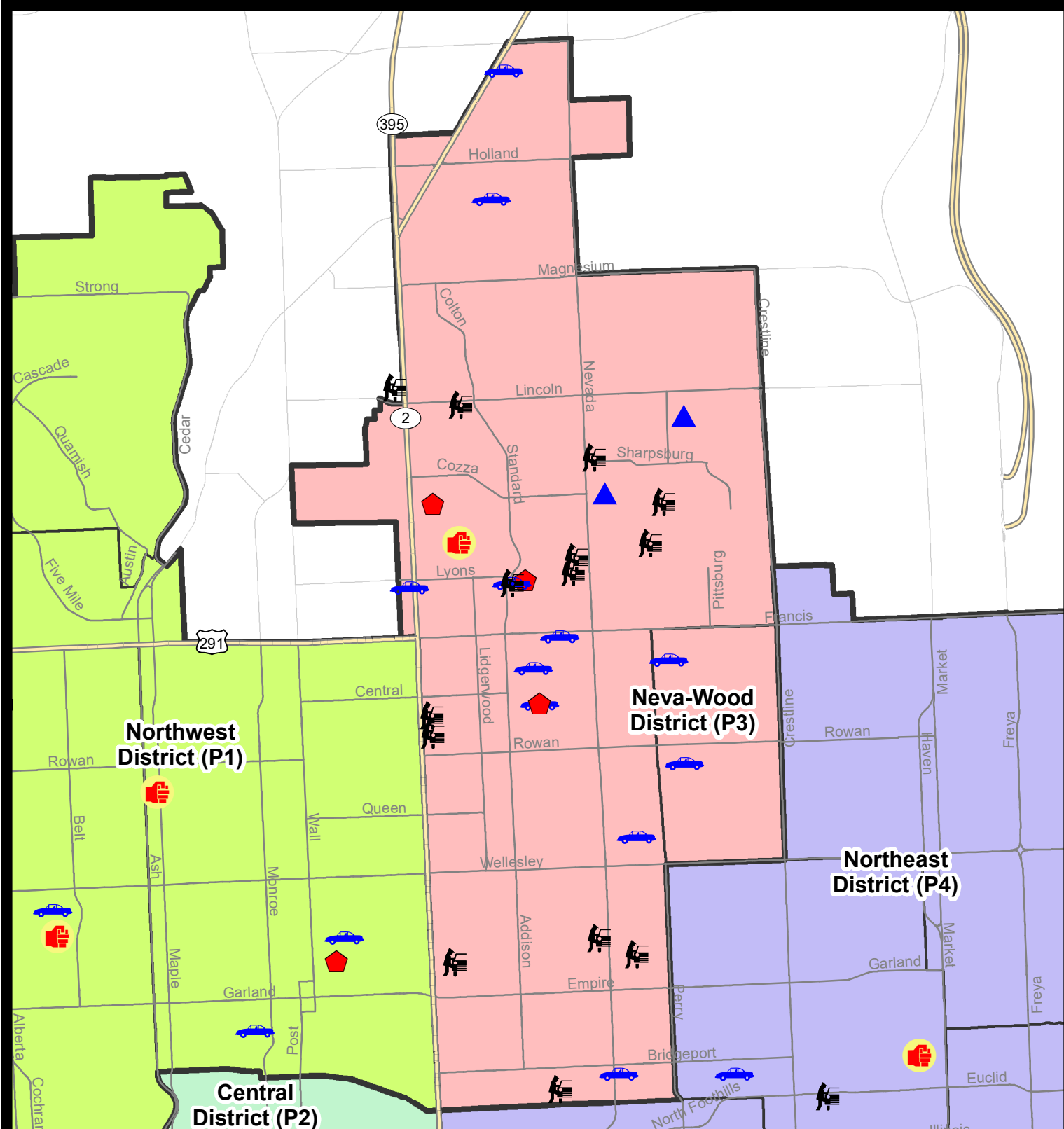
Prepared by SPD Crime Analysis Office - Monday, December 5, 2022

**NOTE:** SPD moved from UCR to the NIBRS reporting standard on 10/4/16 following the transition to a new RMS System. [Numbers on CompStat reports prior to this date should not be used as a comparison to those on this report.](#) Additional info on these reporting standards can be found on the FBI website: <https://ucr.fbi.gov/nibrs-overview>

This chart represents Preliminary counts of selected crime categories from Police Case Reports. Full statistical analysis to determine the confidence level of this data has not been performed. The % change columns on the preliminary counts differ from the percentage change on the NIBRS crime report, sometimes significantly. The CompStat report is designed for operational use and includes only selected NIBRS categories and coding less complex than full NIBRS rules. Official statistics for these and other NIBRS categories can be found on WASPC & FBI websites once available.







**City of Spokane**  
**Neva-Wood District (P3)**  
**Selected Crime Codes**  
**2022-11-27 to 2022-12-03**  
 Prepared By:  
 Crime Analysis Unit  
 Spokane Police Department

**Legend**

**NIBRS Events**



Criminal Homicide



Rape



Robbery Commercial



Robbery Person



Aggravated Assault



Burglary Residential



Burglary Garage



Burglary Commercial



Vehicle Prowling



Vehicle Theft




Arson



Cases Represent LERMS Crime Codes  
 Points may indicate multiple events  
 Note: Veh Prowl is only Larceny displayed

For Additional Information on  
 Incidents pertaining to an  
 Area, Trend, or Pattern  
 Contact Information Analysis



**THIS IS NOT A LEGAL DOCUMENT:**  
 The information shown on this map is compiled  
 from various sources and is subject to constant  
 revision. Information shown on this map should  
 not be used to determine the location of facilities  
 in relationship to property lines, section lines,  
 streets, etc.

Sunday - Saturday

NE - Neva-Wood District (P3)

11/27/2022 TO 12/3/2022



<u>A/C</u>	<u>Offense Statute</u>	<u>Address</u>	<u>Reported Date</u>	<u>Dist</u>
<b>SPB3NL</b>				
C	ASSAULT 2D	100 E WEDGEWOOD AVE	11/29/2022	P4
C	BURGLARY 2D GARAGE	1100 E COZZA DR	11/29/2022	P3
C	BURGLARY 2D GARAGE	1700 E LINCOLN RD	12/2/2022	P3
C	MAIL THEFT	6100 N ADDISON ST	11/28/2022	P3
A	RESIDENTIAL BURGLARY	0 E WEILE AVE	11/30/2022	P3
C	RESIDENTIAL BURGLARY	6600 N STANDARD ST	11/30/2022	P4
C	RESIDENTIAL BURGLARY	600 E COLUMBIA AVE	12/3/2022	P4
C	THEFT 2D ALL OTHER	5500 N DIVISION ST	12/1/2022	P3
C	THEFT 2D ALL OTHER	1100 E BRIDGEPORT AVE	12/2/2022	P3
C	THEFT 2D ALL OTHER	6000 N MAYFAIR ST	12/2/2022	P3
C	THEFT 2D FROM BUILDING	600 E LACROSSE AVE	11/28/2022	P3
C	THEFT 2D FROM MOTOR VEHICLE	5600 N DIVISION ST	11/28/2022	P3
C	THEFT 2D FROM MOTOR VEHICLE	900 E ROCKWELL AVE	11/29/2022	P3
C	THEFT 2D FROM MOTOR VEHICLE	5800 N DIVISION ST	11/29/2022	P3
C	THEFT 2D FROM MOTOR VEHICLE	6900 N CAPRI LN	11/27/2022	
C	THEFT 2D FROM MOTOR VEHICLE	900 E BEACON AVE	11/28/2022	
C	THEFT 2D SHOPLIFTING	5500 N DIVISION ST	11/28/2022	
C	THEFT 2D SHOPLIFTING	5500 N DIVISION ST	12/3/2022	
C	THEFT 3D ALL OTHER	800 E DECATUR AVE	11/28/2022	P3
C	THEFT 3D ALL OTHER	900 E HOLYOKE AVE	12/1/2022	
C	THEFT 3D FROM MOTOR VEHICLE	1400 E CLOVER AVE	11/27/2022	P3
A	THEFT 3D FROM MOTOR VEHICLE	0 E LACROSSE AVE	11/28/2022	P3
C	THEFT 3D FROM MOTOR VEHICLE	6600 N ADDISON ST	11/29/2022	P3
C	THEFT 3D FROM MOTOR VEHICLE	1100 E LACROSSE AVE	11/30/2022	P3
C	THEFT 3D FROM MOTOR VEHICLE	600 E DALTON AVE	12/1/2022	P3
C	THEFT 3D FROM MOTOR VEHICLE	200 E LINCOLN RD	12/1/2022	P3
C	THEFT 3D FROM MOTOR VEHICLE	1000 E SHARPSBURG AVE	12/2/2022	P3
A	THEFT 3D FROM MOTOR VEHICLE	800 E LYONS AVE	12/3/2022	P3
C	THEFT 3D SHOPLIFTING	9600 N NEWPORT HWY	11/27/2022	P4
C	THEFT 3D SHOPLIFTING	9200 N COLTON ST	11/28/2022	P3
C	THEFT 3D SHOPLIFTING	9200 N COLTON ST	11/29/2022	P3
C	THEFT 3D SHOPLIFTING	5800 N DIVISION ST	11/29/2022	P3
C	THEFT 3D SHOPLIFTING	10100 N NEWPORT HWY	11/30/2022	P3
C	THEFT 3D SHOPLIFTING	0 E EMPIRE AVE	12/1/2022	P3
C	THEFT 3D SHOPLIFTING	9600 N NEWPORT HWY	12/3/2022	P4
C	THEFT 3D SHOPLIFTING	4700 N DIVISION ST	11/27/2022	
C	THEFT 3D SHOPLIFTING	5500 N DIVISION ST	11/27/2022	
C	THEFT 3D SHOPLIFTING	5500 N DIVISION ST	11/27/2022	

For protection of victim privacy, the entire address on sexual assault crimes has been redacted.

<b>A/C</b>	<b>Offense Statute</b>	<b>Address</b>	<b>Reported Date</b>	<b>Dist</b>
C	THEFT 3D SHOPLIFTING	9100 N NEWPORT HWY	11/28/2022	
C	THEFT 3D SHOPLIFTING	9100 N NEWPORT HWY	12/2/2022	
C	THEFT 3D SHOPLIFTING	9100 N NEWPORT HWY	12/2/2022	
C	THEFT 3D SHOPLIFTING	9100 N NEWPORT HWY	12/2/2022	
C	THEFT 3D SHOPLIFTING	5500 N DIVISION ST	12/3/2022	
C	THEFT 3D VEHICLE PARTS AND ACCESSORIES	900 E LONGFELLOW AVE	11/28/2022	P3
C	THEFT 3D VEHICLE PARTS AND ACCESSORIES	8400 N NEVADA ST	11/30/2022	P3
C	THEFT OF A FIREARM ALL OTHER LOCATIONS	600 E COLUMBIA AVE	12/3/2022	P4
C	THEFT OF A FIREARM FROM MOTOR VEHICLE	0 E LACROSSE AVE	11/28/2022	P3
C	THEFT OF MOTOR VEHICLE	1000 E LIBERTY AVE	11/27/2022	P4
C	THEFT OF MOTOR VEHICLE	6600 N DIVISION ST	11/28/2022	P2
C	THEFT OF MOTOR VEHICLE	9200 N COLTON ST	11/29/2022	P4
A	THEFT OF MOTOR VEHICLE	6600 N ADDISON ST	11/29/2022	P3
C	THEFT OF MOTOR VEHICLE	9900 N NEWPORT HWY	12/1/2022	P4
C	THEFT OF MOTOR VEHICLE	1200 E WABASH AVE	12/2/2022	P4
C	THEFT OF MOTOR VEHICLE	700 E FRANCIS AVE	12/2/2022	P4
C	THEFT OF MOTOR VEHICLE	6000 N STANDARD ST	12/3/2022	P4
C	THEFT OF MOTOR VEHICLE	600 E COLUMBIA AVE	12/3/2022	P4

### **SPB3WH**

C	THEFT 2D VEHICLE PARTS AND ACCESSORIES	1400 E FRANCIS AVE	12/1/2022	P3
C	THEFT 3D FROM BUILDING	5300 N CRESTLINE ST	11/30/2022	
C	THEFT OF MOTOR VEHICLE	1500 E DALKE AVE	12/1/2022	P4
C	THEFT OF MOTOR VEHICLE	1500 E SANSON AVE	12/3/2022	P4

POLICE SUMMARY - Ending: Saturday, December 3, 2022



## NE - Northeast District (P4)

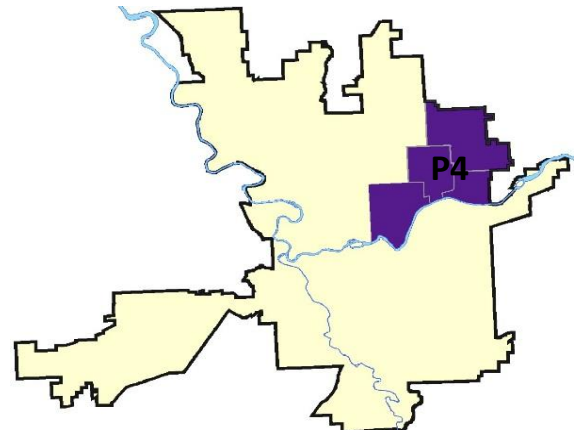
### Preliminary IBR Counts

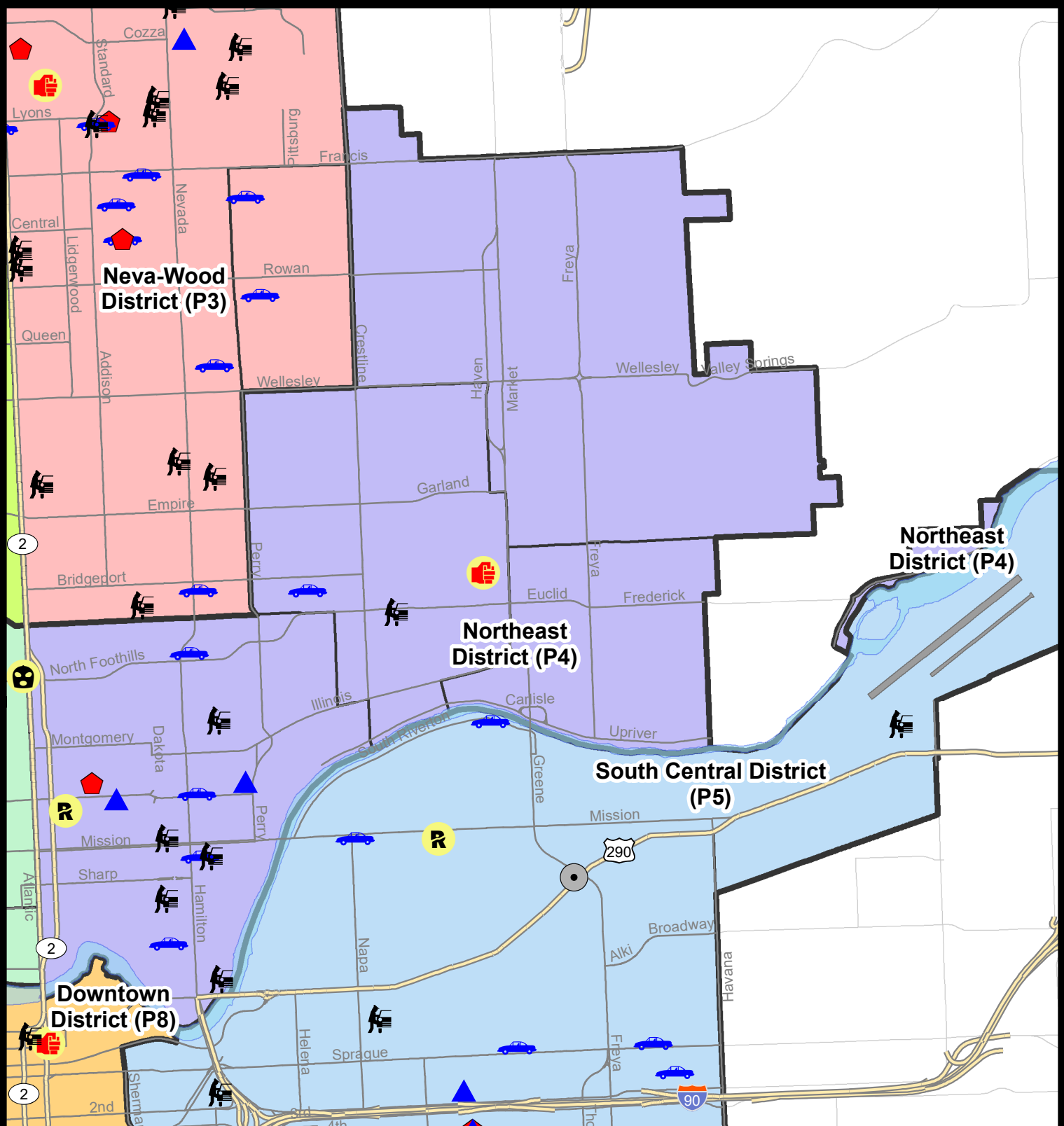
NIBRS Categories (Part 1 Selected)		7 Day Comparison			28 Day Comparison			YTD Comparison		
		Current	Prior	Percent	Current	Prior	Percent	Current	Prior	Percent
<b>Violent</b>	Criminal Homicide	0	0		0	0		0	1	-100.00%
	Rape	1	1	0.00%	2	1	100.00%	25	32	-21.88%
	Robbery - Commercial	0	2	-100.00%	2	0		11	13	-15.38%
	Robbery - Person	0	0		0	0		21	29	-27.59%
	Aggravated Assault - Non DV	0	1	-100.00%	4	9	-55.56%	91	77	18.18%
	Aggravated Assault - DV	1	0		4	2	100.00%	53	54	-1.85%
<b>Violent Total:</b>		2	4	-50.00%	12	12	0.00%	201	206	-2.43%
<b>Property</b>	Burglary - Residential	1	3	-66.67%	6	15	-60.00%	138	127	8.66%
	Burglary Garage	2	1	100.00%	5	4	25.00%	46	57	-19.30%
	Burglary Commercial	0	0		3	6	-50.00%	102	71	43.66%
	Larceny	23	18	27.78%	91	114	-20.18%	1047	1034	1.26%
	Vehicle Theft	5	5	0.00%	17	34	-50.00%	298	210	41.90%
	Arson	0	0		0	2	-100.00%	12	16	-25.00%
<b>Property Total:</b>		31	27	14.81%	122	175	-30.29%	1643	1515	8.45%
<b>Preliminary Part 1 Crime Totals:</b>		33	31	6.45%	134	187	-28.34%	1844	1721	7.15%
<b>Current 7 Day Period:</b>		11/27/2022 - 12/3/2022			<b>Prior 7 Day Period:</b>		11/20/2022 - 11/26/2022			
<b>Current 28 Day Period:</b>		11/6/2022 - 12/3/2022			<b>Prior 28 Day Period:</b>		10/9/2022 - 11/5/2022			
<b>Current YTD Day Period:</b>		1/1/2022 - 12/3/2022			<b>Prior YTD Period:</b>		1/1/2021 - 12/3/2021			

Prepared by SPD Crime Analysis Office - Monday, December 5, 2022

**NOTE:** SPD moved from UCR to the NIBRS reporting standard on 10/4/16 following the transition to a new RMS System. [Numbers on CompStat reports prior to this date should not be used as a comparison to those on this report.](#) Additional info on these reporting standards can be found on the FBI website: <https://ucr.fbi.gov/nibrs-overview>

This chart represents Preliminary counts of selected crime categories from Police Case Reports. Full statistical analysis to determine the confidence level of this data has not been performed. The % change columns on the preliminary counts differ from the percentage change on the NIBRS crime report, sometimes significantly. The CompStat report is designed for operational use and includes only selected NIBRS categories and coding less complex than full NIBRS rules. Official statistics for these and other NIBRS categories can be found on WASPC & FBI websites once available.





**City of Spokane**  
**Northeast District (P4)**  
**Selected Crime Codes**  
**2022-11-27 to 2022-12-03**  
 Prepared By:  
**Crime Analysis Unit**  
**Spokane Police Department**

**Legend**  
**NIBRS Events**

Criminal Homicide	Robbery Person	Burglary Commercial
Rape	Aggravated Assault	Vehicle Prowling
Robbery Commercial	Burglary Residential	Vehicle Theft
Burglary Garage	Arson	

*Cases Represent LERMS Crime Codes  
 Points may indicate multiple events  
 Note: Veh Prowl is only Larceny displayed*

**SPokane Police**

*For Additional Information on Incidents pertaining to an Area, Trend, or Pattern Contact Information Analysis*

0 0.2 0.4 0.8 Miles

Geographic Information System

THIS IS NOT A LEGAL DOCUMENT:  
 The information shown on this map is compiled from various sources and is subject to constant revision. Information shown on this map should not be used to determine the location of facilities in relationship to property lines, section lines, streets, etc.

Sunday - Saturday

NE - Northeast District (P4)

11/27/2022 TO 12/3/2022



<u>A/C</u>	<u>Offense Statute</u>	<u>Address</u>	<u>Reported Date</u>	<u>Dist</u>
<b><u>SPB4BE</u></b>				
C	ASSAULT 2D	2900 E BRIDGEPORT AVE	11/30/2022	P4
C	MAIL THEFT	2900 N ALTAMONT ST	11/29/2022	P4
C	THEFT 2D ALL OTHER	3000 E LIBERTY AVE	12/1/2022	P4
C	THEFT 3D FROM BUILDING	4100 N COOK ST	11/28/2022	
C	THEFT 3D FROM MOTOR VEHICLE	3000 N STONE ST	12/1/2022	P4
C	THEFT 3D VEHICLE PARTS AND ACCESSORIES	2600 E RICH AVE	11/30/2022	P4
C	THEFT OF MOTOR VEHICLE	N PITTSBURG ST / E LIBERTY AVE	11/30/2022	P4
<b><u>SPB4HI</u></b>				
C	THEFT 2D ALL OTHER	3000 E QUEEN AVE	12/1/2022	P4
C	THEFT 2D FROM BUILDING	5500 N STONE ST	12/3/2022	
<b><u>SPB4LO</u></b>				
C	BURGLARY 2D GARAGE	1200 E BALDWIN AVE	11/30/2022	P4
C	BURGLARY 2D GARAGE	400 E INDIANA AVE	12/1/2022	P4
C	RAPE 3D		11/28/2022	P4
C	RESIDENTIAL BURGLARY	300 E BALDWIN AVE	11/29/2022	P2
C	THEFT 1D ALL OTHER	3000 N MAGNOLIA ST	12/1/2022	P4
C	THEFT 2D ALL OTHER	900 E ERMINA AVE	12/1/2022	P4
C	THEFT 2D ALL OTHER	2900 N MAYFAIR ST	11/30/2022	
C	THEFT 2D FROM MOTOR VEHICLE	1000 E SINTO AVE	11/28/2022	P4
C	THEFT 3D ALL OTHER	300 E DESMET AVE	11/28/2022	P4
A	THEFT 3D FROM BUILDING	0 E MONTGOMERY AVE	11/30/2022	P3
C	THEFT 3D FROM BUILDING	1800 N ADDISON ST	12/2/2022	
C	THEFT 3D FROM MOTOR VEHICLE	1000 E TRENT AVE	11/27/2022	P4
C	THEFT 3D FROM MOTOR VEHICLE	700 E BOONE AVE	11/29/2022	P4
C	THEFT 3D FROM MOTOR VEHICLE	2400 N COLUMBUS ST	11/29/2022	P4
C	THEFT 3D FROM MOTOR VEHICLE	700 E MISSION AVE	12/2/2022	P4
C	THEFT 3D SHOPLIFTING	2000 N DIVISION ST	11/29/2022	P2
C	THEFT 3D SHOPLIFTING	1700 N DIVISION ST	11/27/2022	
C	THEFT 3D VEHICLE PARTS AND ACCESSORIES	1000 E BALDWIN AVE	11/28/2022	
C	THEFT OF MOTOR VEHICLE	900 E SINTO AVE	11/28/2022	P4
C	THEFT OF MOTOR VEHICLE	800 N CINCINNATI ST	11/28/2022	P4
C	THEFT OF MOTOR VEHICLE	900 E NORTH FOOTHILLS DR	11/30/2022	P4
C	THEFT OF MOTOR VEHICLE	900 E INDIANA AVE	12/1/2022	P4
<b><u>SPB4MI</u></b>				
C	THEFT 2D ALL OTHER	4200 E BUCKEYE AVE	12/1/2022	P4
C	THEFT OF A FIREARM ALL OTHER LOCATIONS	3800 E BUCKEYE AVE	11/27/2022	P4



# SPOKANE POLICE DEPARTMENT



## **SOUTH** **Police Service Area**

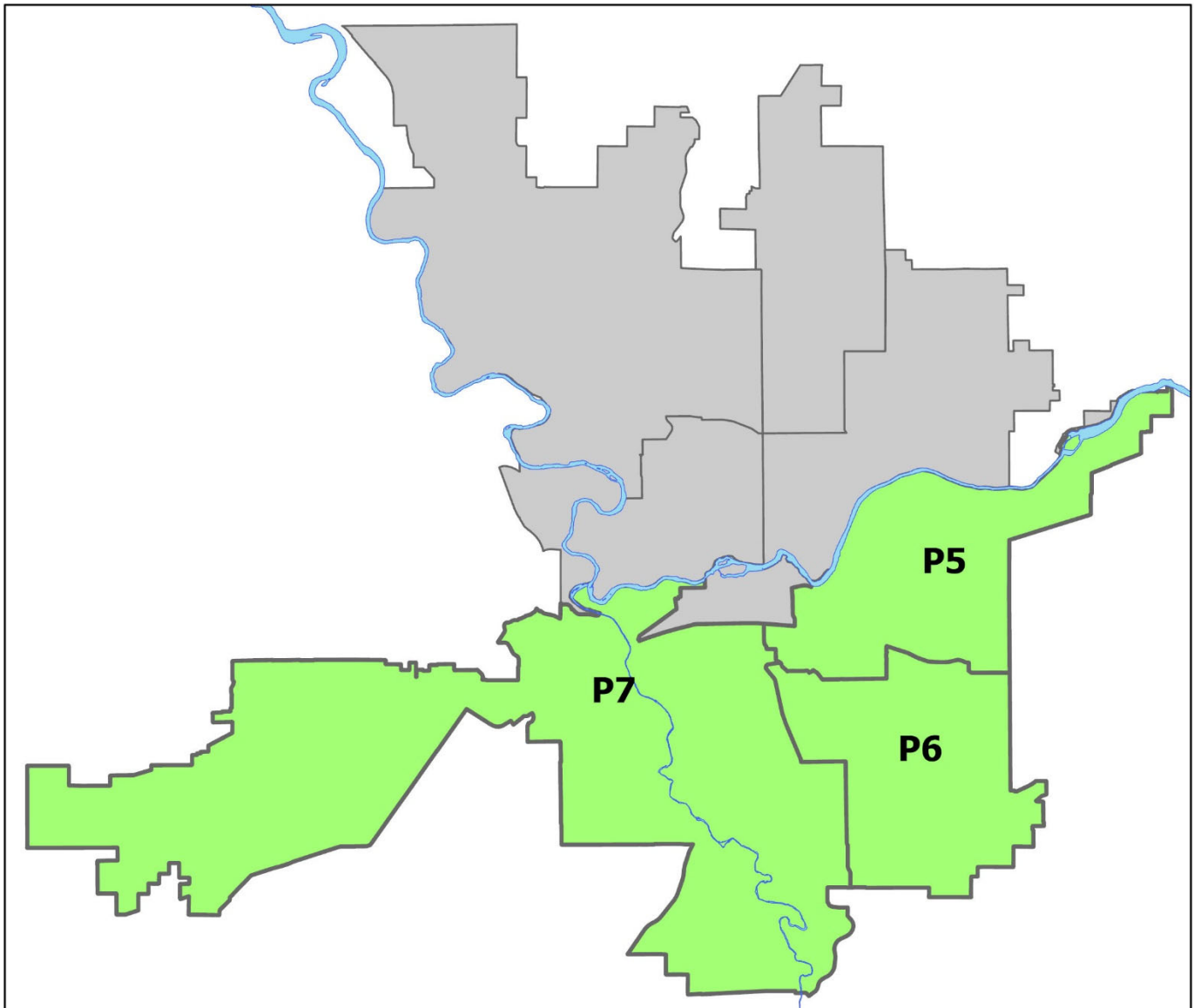
### PSA Commander

**Captain Matt Cowles**

**South Central District (P5)**

**Southeast District (P6)**

**Southwest District (P7)**



POLICE SUMMARY - Ending: Saturday, December 3, 2022

## ***SOUTH PRECINCT (P5, P6, and P7)***



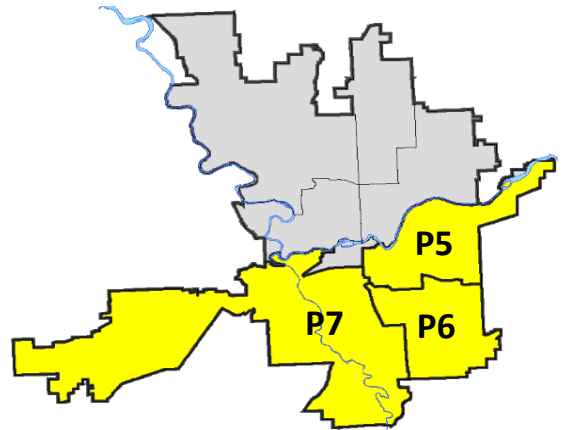
### Preliminary IBR Counts

NIBRS Categories (Part 1 Selected)		7 Day Comparison			28 Day Comparison			YTD Comparison		
		Current	Prior	Percent	Current	Prior	Percent	Current	Prior	Percent
Violent	Criminal Homicide	1	0		1	1	0.00%	3	3	0.00%
	Rape	1	2	-50.00%	4	8	-50.00%	60	74	-18.92%
	Robbery - Commercial	3	0		4	1	300.00%	17	9	88.89%
	Robbery - Person	0	0		2	3	-33.33%	42	40	5.00%
	Aggravated Assault - Non DV	2	1	100.00%	9	17	-47.06%	130	127	2.36%
	Aggravated Assault - DV	3	5	-40.00%	11	14	-21.43%	109	114	-4.39%
Violent Total:		10	8	25.00%	31	44	-29.55%	361	367	-1.63%
Property	Burglary - Residential	5	6	-16.67%	24	18	33.33%	225	214	5.14%
	Burglary Garage	3	0		11	20	-45.00%	159	131	21.37%
	Burglary Commercial	1	3	-66.67%	14	23	-39.13%	203	117	73.50%
	Larceny	47	48	-2.08%	199	247	-19.43%	2730	2209	23.59%
	Vehicle Theft	9	8	12.50%	40	68	-41.18%	533	323	65.02%
	Arson	0	0		1	3	-66.67%	19	29	-34.48%
Property Total:		65	65	0.00%	289	379	-23.75%	3869	3023	27.99%
Preliminary Part 1 Crime Totals:		75	73	2.74%	320	423	-24.35%	4230	3390	24.78%
Current 7 Day Period:		11/27/2022 - 12/3/2022			Prior 7 Day Period:		11/20/2022 - 11/26/2022			
Current 28 Day Period:		11/6/2022 - 12/3/2022			Prior 28 Day Period:		10/9/2022 - 11/5/2022			
Current YTD Day Period:		1/1/2022 - 12/3/2022			Prior YTD Period:		1/1/2021 - 12/3/2021			

Prepared by SPD Crime Analysis Office - Monday, December 5, 2022

**NOTE:** SPD moved from UCR to the NIBRS reporting standard on 10/4/16 following the transition to a new RMS System. [Numbers on CompStat reports prior to this date should not be used as a comparison to those on this report.](#) Additional info on these reporting standards can be found on the FBI website: <https://ucr.fbi.gov/nibrs-overview>

This chart represents Preliminary counts of selected crime categories from Police Case Reports. Full statistical analysis to determine the confidence level of this data has not been performed. The % change columns on the preliminary counts differ from the percentage change on the NIBRS crime report, sometimes significantly. The CompStat report is designed for operational use and includes only selected NIBRS categories and coding less complex than full NIBRS rules. Official statistics for these and other NIBRS categories can be found on WASPC & FBI websites once available.



POLICE SUMMARY - Ending: Saturday, December 3, 2022



## SE - South Central District (P5)

### Preliminary IBR Counts

NIBRS Categories (Part 1 Selected)		7 Day Comparison			28 Day Comparison			YTD Comparison		
		Current	Prior	Percent	Current	Prior	Percent	Current	Prior	Percent
<b>Violent</b>	Criminal Homicide	0	0		0	0		0	0	
	Rape	1	2	-50.00%	4	1	300.00%	24	31	-22.58%
	Robbery - Commercial	0	0		0	0		4	3	33.33%
	Robbery - Person	0	0		1	1	0.00%	15	25	-40.00%
	Aggravated Assault - Non DV	0	0		4	10	-60.00%	65	61	6.56%
	Aggravated Assault - DV	0	1	-100.00%	2	5	-60.00%	48	55	-12.73%
<b>Violent Total:</b>		1	3	-66.67%	11	17	-35.29%	156	175	-10.86%
<b>Property</b>	Burglary - Residential	1	2	-50.00%	9	5	80.00%	75	70	7.14%
	Burglary Garage	2	0		4	4	0.00%	46	30	53.33%
	Burglary Commercial	1	3	-66.67%	12	11	9.09%	128	61	109.84%
	Larceny	22	16	37.50%	80	92	-13.04%	990	748	32.35%
	Vehicle Theft	7	3	133.33%	26	25	4.00%	231	121	90.91%
	Arson	0	0		1	1	0.00%	8	18	-55.56%
<b>Property Total:</b>		33	24	37.50%	132	138	-4.35%	1478	1048	41.03%
<b>Preliminary Part 1 Crime Totals:</b>		34	27	25.93%	143	155	-7.74%	1634	1223	33.61%
<b>Current 7 Day Period:</b>		11/27/2022 - 12/3/2022			<b>Prior 7 Day Period:</b>		11/20/2022 - 11/26/2022			
<b>Current 28 Day Period:</b>		11/6/2022 - 12/3/2022			<b>Prior 28 Day Period:</b>		10/9/2022 - 11/5/2022			
<b>Current YTD Day Period:</b>		1/1/2022 - 12/3/2022			<b>Prior YTD Period:</b>		1/1/2021 - 12/3/2021			

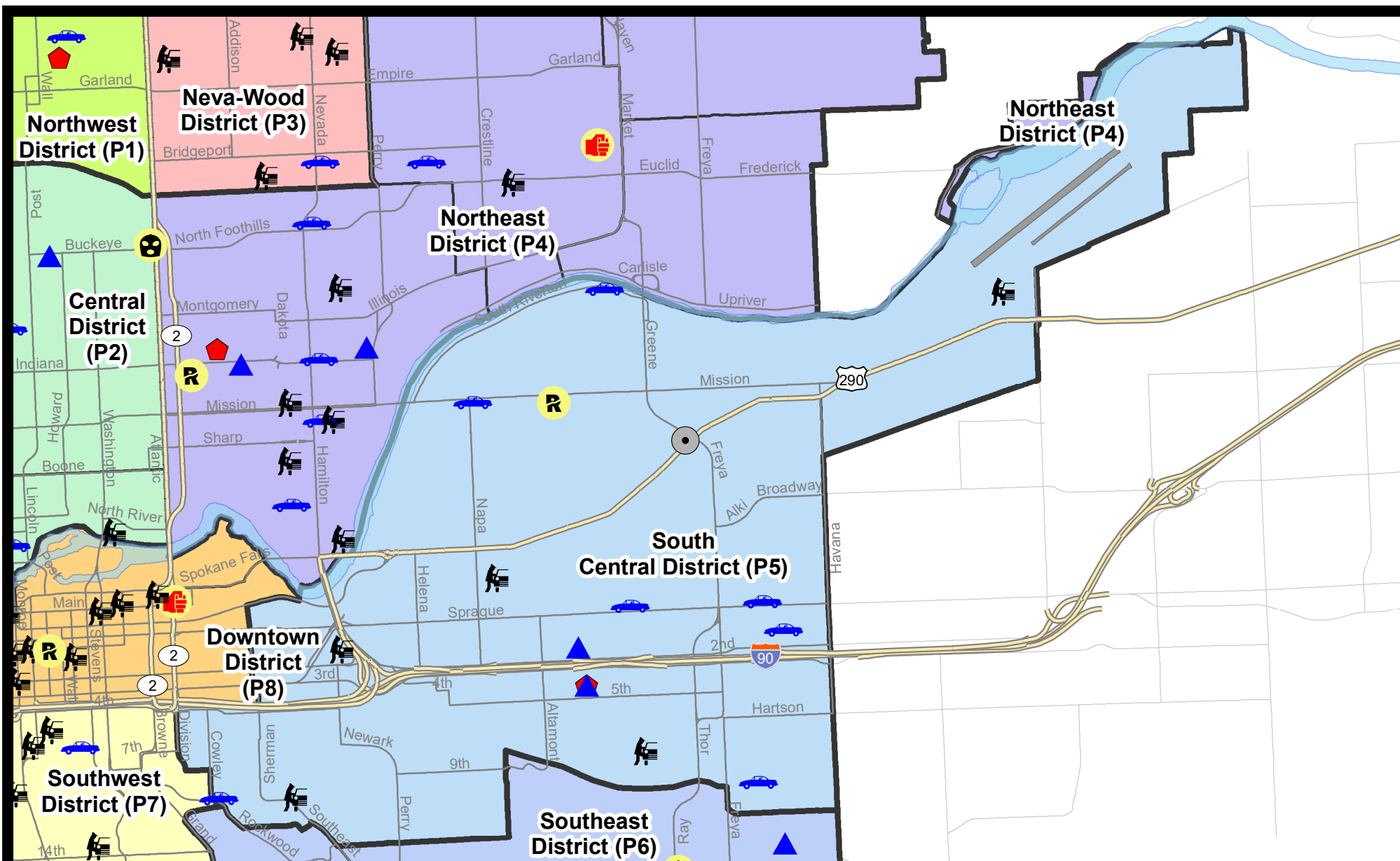
Prepared by SPD Crime Analysis Office - Monday, December 5, 2022

**NOTE:** SPD moved from UCR to the NIBRS reporting standard on 10/4/16 following the transition to a new RMS System. [Numbers on CompStat reports prior to this date should not be used as a comparison to those on this report.](#) Additional info on these reporting standards can be found on the FBI website: <https://ucr.fbi.gov/nibrs-overview>

This chart represents Preliminary counts of selected crime categories from Police Case Reports. Full statistical analysis to determine the confidence level of this data has not been performed. The % change columns on the preliminary counts differ from the percentage change on the NIBRS crime report, sometimes significantly. The CompStat report is designed for operational use and includes only selected NIBRS categories and coding less complex than full NIBRS rules. Official statistics for these and other NIBRS categories can be found on WASPC & FBI websites once available.



**Note:** On 2/10/21 a portion of the Police Block SPC5EC became part of the Downtown Precinct (SPD8EC); Consequently activity in P5 will appear lower if compared to printed CompStat reports prior to 2/10/21



**City of Spokane**  
**South Central District (P5)**  
**Selected**  
**Crime Types**  
**2022-11-27 to 2022-12-03**

Prepared By:  
**Crime Analysis Unit**  
**Spokane Police Department**

**Legend**

**NIBRS Events**



Criminal Homicide



Rape



Robbery Commercial



Robbery Person



Burglary Residential



Burglary Garage



Burglary Commercial



Vehicle Prowling



Vehicle Theft



Arson

Cases Represent LERMS Crime Codes

Points may indicate multiple events

Note: Veh Prowl is only Larceny category displayed



For Additional Information on Incidents  
 pertaining to an Area, Trend, or Pattern  
 Contact Information Analysis

0 0.2 0.4 0.6 0.8 1 Miles



**THIS IS NOT A LEGAL DOCUMENT:**  
 The information shown on this map is compiled  
 from various sources and is subject to constant  
 revision. Information shown on this map should  
 not be used to determine the location of facilities  
 in relationship to property lines, section lines,  
 streets, etc.

Sunday - Saturday

SE - South Central District (P5)

11/27/2022 TO 12/3/2022



<u>A/C</u>	<u>Offense Statute</u>	<u>Address</u>	<u>Reported Date</u>	<u>Dist</u>
<b><u>SPC5EC</u></b>				
C	BURGLARY 2D FENCED AREA	2600 E SPRAGUE AVE	11/28/2022	P5
C	BURGLARY 2D GARAGE	2600 E PACIFIC AVE	11/30/2022	P6
C	BURGLARY 2D GARAGE	2600 E 4TH AVE	12/2/2022	P5
C	RESIDENTIAL BURGLARY	2600 E 4TH AVE	11/29/2022	P6
C	THEFT 2D ALL OTHER	4100 E SPRAGUE AVE	12/3/2022	P5
C	THEFT 2D FROM MOTOR VEHICLE	100 S ARTHUR ST	11/27/2022	P5
C	THEFT 2D FROM MOTOR VEHICLE	700 E 10TH AVE	11/27/2022	P5
C	THEFT 2D FROM MOTOR VEHICLE	800 S FISKE ST	11/28/2022	
C	THEFT 3D ALL OTHER	4100 E SPRAGUE AVE	11/28/2022	P5
C	THEFT 3D ALL OTHER	600 S FERRALL ST	11/28/2022	P5
C	THEFT 3D ALL OTHER	3400 E 11TH AVE	12/1/2022	P5
C	THEFT 3D ALL OTHER	1100 E 14TH AVE	11/28/2022	
C	THEFT 3D ALL OTHER	500 S FERRALL ST	11/28/2022	
C	THEFT 3D FROM MOTOR VEHICLE	200 N CRESTLINE ST	11/30/2022	P5
C	THEFT 3D SHOPLIFTING	800 S PERRY ST	12/2/2022	P5
C	THEFT 3D SHOPLIFTING	800 S PERRY ST	12/2/2022	P5
C	THEFT 3D VEHICLE PARTS AND ACCESSORIES	4100 E PRATT AVE	11/28/2022	P5
C	THEFT 3D VEHICLE PARTS AND ACCESSORIES	200 S HATCH ST	11/28/2022	P5
C	THEFT 3D VEHICLE PARTS AND ACCESSORIES	3200 E SPRAGUE AVE	12/3/2022	P5
C	THEFT OF MOTOR VEHICLE	3800 E SPRAGUE AVE	11/28/2022	P6
C	THEFT OF MOTOR VEHICLE	3000 E SPRAGUE AVE	11/30/2022	P6
C	THEFT OF MOTOR VEHICLE	4000 E PACIFIC AVE	11/30/2022	P6
C	THEFT OF MOTOR VEHICLE	3800 E 11TH AVE	12/1/2022	P6
C	THEFT OF MOTOR VEHICLE	200 E ROCKWOOD BLVD	12/2/2022	P6
<b><u>SPC5GP</u></b>				
C	BURGLARY 2D COMMERCIAL	3400 E TRENT AVE	12/1/2022	P5
C	MAIL THEFT	2300 E SOUTH RIVERTON AVE	12/2/2022	P5
C	RAPE 2D		12/1/2022	P6
C	THEFT 3D ALL OTHER	2600 E SHARP AVE	11/28/2022	P5
C	THEFT 3D ALL OTHER	3000 E BOONE AVE	12/1/2022	P5
C	THEFT 3D ALL OTHER	5600 E PARKWATER AVE	12/2/2022	P5
C	THEFT 3D FROM BUILDING	3400 E TRENT AVE	12/1/2022	P5
C	THEFT 3D FROM MOTOR VEHICLE	5500 E UNION AVE	12/1/2022	P5
C	THEFT OF MOTOR VEHICLE	2000 E MISSION AVE	11/29/2022	P6
C	THEFT OF MOTOR VEHICLE	2900 E SOUTH RIVERTON AVE	12/1/2022	P6

POLICE SUMMARY - Ending: Saturday, December 3, 2022



## SE - Southeast District (P6)

### Preliminary IBR Counts

NIBRS Categories (Part 1 Selected)		7 Day Comparison			28 Day Comparison			YTD Comparison		
		Current	Prior	Percent	Current	Prior	Percent	Current	Prior	Percent
<b>Violent</b>	Criminal Homicide	0	0		0	0		0	0	
	Rape	0	0		0	4	-100.00%	10	9	11.11%
	Robbery - Commercial	3	0		3	0		5	3	66.67%
	Robbery - Person	0	0		0	2	-100.00%	8	3	166.67%
	Aggravated Assault - Non DV	0	0		0	1	-100.00%	12	20	-40.00%
	Aggravated Assault - DV	0	1	-100.00%	1	2	-50.00%	21	18	16.67%
<b>Violent Total:</b>		3	1	200.00%	4	9	-55.56%	56	53	5.66%
<b>Property</b>	Burglary - Residential	3	2	50.00%	8	7	14.29%	73	52	40.38%
	Burglary Garage	1	0		2	8	-75.00%	46	45	2.22%
	Burglary Commercial	0	0		1	2	-50.00%	22	14	57.14%
	Larceny	7	11	-36.36%	40	54	-25.93%	554	481	15.18%
	Vehicle Theft	1	2	-50.00%	4	11	-63.64%	97	62	56.45%
	Arson	0	0		0	1	-100.00%	3	4	-25.00%
<b>Property Total:</b>		12	15	-20.00%	55	83	-33.73%	795	658	20.82%
<b>Preliminary Part 1 Crime Totals:</b>		15	16	-6.25%	59	92	-35.87%	851	711	19.69%
<b>Current 7 Day Period:</b>		11/27/2022 - 12/3/2022			<b>Prior 7 Day Period:</b>		11/20/2022 - 11/26/2022			
<b>Current 28 Day Period:</b>		11/6/2022 - 12/3/2022			<b>Prior 28 Day Period:</b>		10/9/2022 - 11/5/2022			
<b>Current YTD Day Period:</b>		1/1/2022 - 12/3/2022			<b>Prior YTD Period:</b>		1/1/2021 - 12/3/2021			

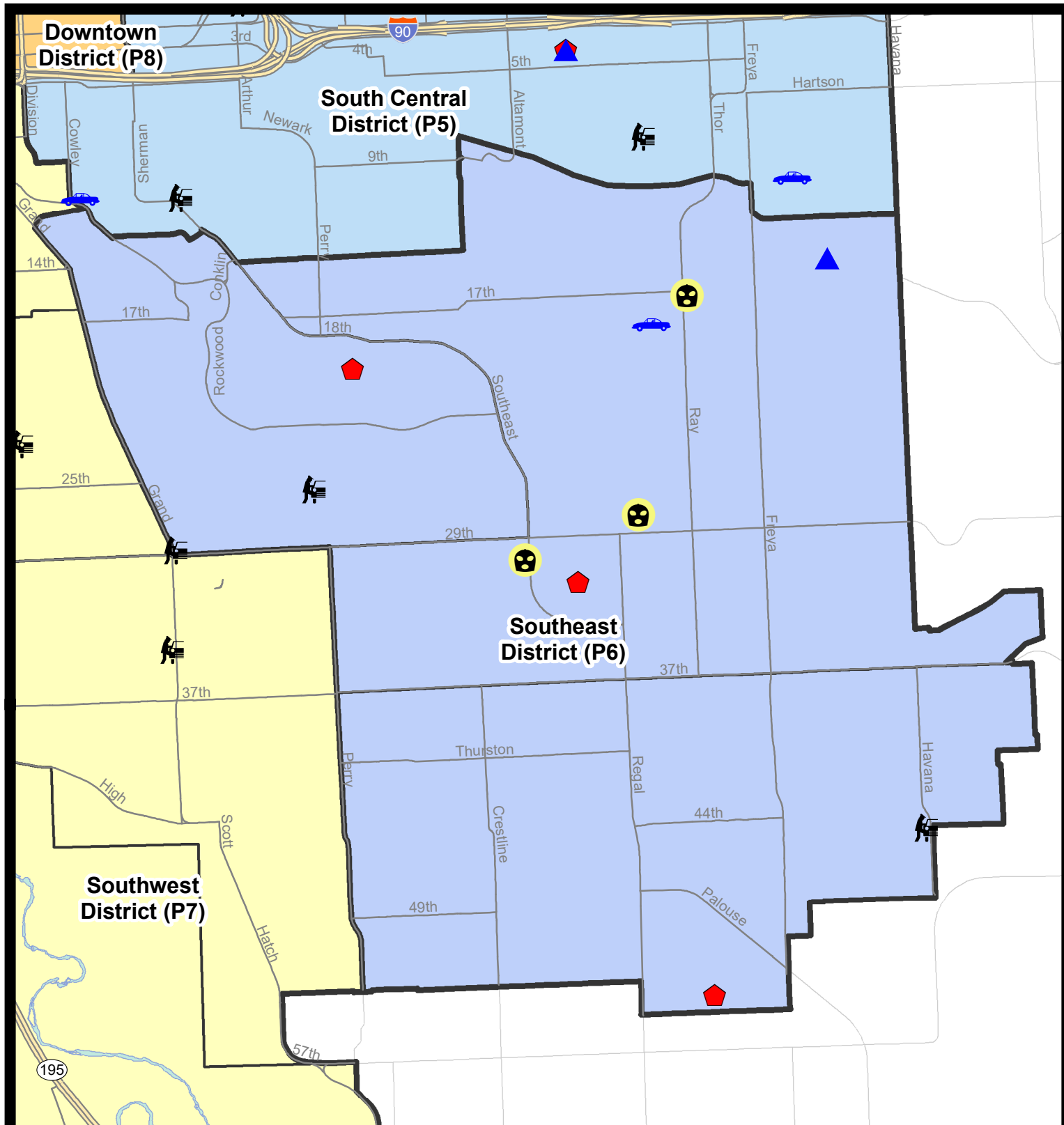
Prepared by SPD Crime Analysis Office - Monday, December 5, 2022

**NOTE:** SPD moved from UCR to the NIBRS reporting standard on 10/4/16 following the transition to a new RMS System. [Numbers on CompStat reports prior to this date should not be used as a comparison to those on this report.](#) Additional info on these reporting standards can be found on the FBI website: <https://ucr.fbi.gov/nibrs-overview>

This chart represents Preliminary counts of selected crime categories from Police Case Reports. Full statistical analysis to determine the confidence level of this data has not been performed. The % change columns on the preliminary counts differ from the percentage change on the NIBRS crime report, sometimes significantly. The CompStat report is designed for operational use and includes only selected NIBRS categories and coding less complex than full NIBRS rules. Official statistics for these and other NIBRS categories can be found on WASPC & FBI websites once available.







**City of Spokane**  
**Southeast District (P6)**  
**Selected**  
**Crime Codes**  
**2022-11-27 to 2022-12-03**  
 Prepared By:  
 Crime Analysis Unit  
 Spokane Police Department

**Legend**

**NIBRS Events**



Criminal Homicide



Rape



Robbery Commercial



Robbery Person



Aggravated Assault



Burglary Residential



Burglary Garage



Burglary Commercial



Vehicle Prowling



Vehicle Theft



Arson



Cases Represent LERMS Crime Codes  
 Points may indicate multiple events  
 Note: Veh Prowl is only Larceny displayed

For Additional Information on  
 Incidents pertaining to an  
 Area, Trend, or Pattern  
 Contact Information Analysis

0 0.15 0.3 0.6 Miles



**THIS IS NOT A LEGAL DOCUMENT:**  
 The information shown on this map is compiled  
 from various sources and is subject to constant  
 revision. Information shown on this map should  
 not be used to determine the location of facilities  
 in relationship to property lines, section lines,  
 streets, etc.

Sunday - Saturday

SE - Southeast District (P6)

11/27/2022 TO 12/3/2022



<b><u>A/C</u></b>	<b><u>Offense Statute</u></b>	<b><u>Address</u></b>	<b><u>Reported Date</u></b>	<b><u>Dist</u></b>
<b><u>SPC6LH</u></b>				
C	BURGLARY 2D GARAGE	3900 E 16TH AVE	12/1/2022	P6
C	RESIDENTIAL BURGLARY	3100 S MT VERNON ST	11/29/2022	P6
C	ROBBERY 1D COMMERCIAL	3200 E 17TH AVE	11/28/2022	P6
C	ROBBERY 1D COMMERCIAL	2900 E 29TH AVE	11/30/2022	P6
C	ROBBERY 1D COMMERCIAL	3000 S SOUTHEAST BLVD	12/2/2022	P6
C	THEFT 2D ALL OTHER	2500 E 29TH AVE	12/3/2022	
C	THEFT 3D ALL OTHER	3200 E 29TH AVE	11/28/2022	
C	THEFT OF A FIREARM FROM BUILDING	3700 E 35TH AVE	12/1/2022	P6
C	THEFT OF MOTOR VEHICLE	3100 E 19TH AVE	11/29/2022	P6
<b><u>SPC6RW</u></b>				
C	RESIDENTIAL BURGLARY	1500 E 20TH AVE	11/30/2022	P7
C	THEFT 3D FROM MOTOR VEHICLE	2800 S GRAND BLVD	11/29/2022	
C	THEFT 3D FROM MOTOR VEHICLE	1300 E 26TH AVE	11/30/2022	
<b><u>SPC6SG</u></b>				
C	RESIDENTIAL BURGLARY	3300 E 55TH AVE	11/28/2022	P6
C	THEFT 1D FROM BUILDING	3200 E 55TH AVE	11/29/2022	P6
C	THEFT 3D FROM MOTOR VEHICLE	4200 E PRAIRIE LANE CT	12/3/2022	P6

POLICE SUMMARY - Ending: Saturday, December 3, 2022



## SW - Southwest District (P7)

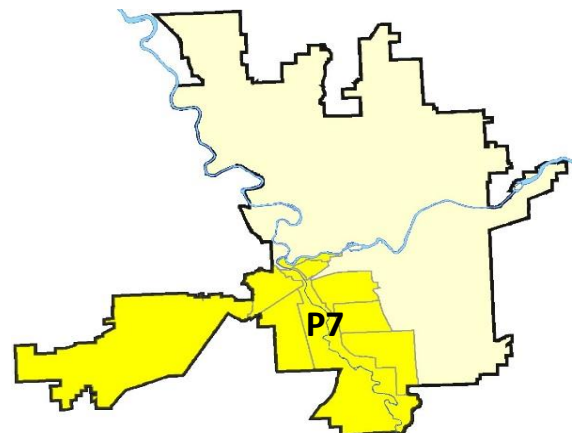
### Preliminary IBR Counts

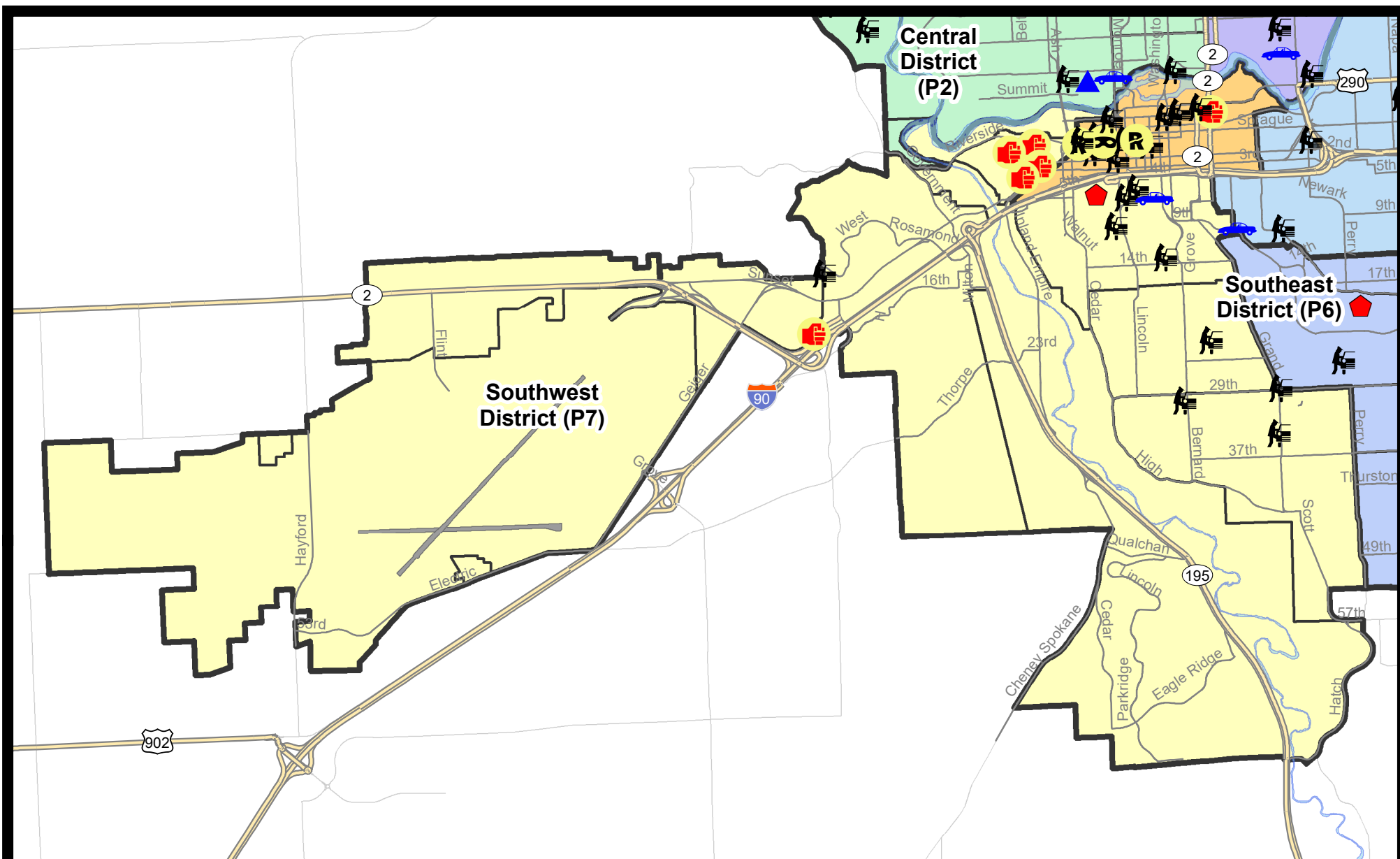
NIBRS Categories (Part 1 Selected)		7 Day Comparison			28 Day Comparison			YTD Comparison		
		Current	Prior	Percent	Current	Prior	Percent	Current	Prior	Percent
<b>Violent</b>	Criminal Homicide	1	0		1	1	0.00%	3	3	0.00%
	Rape	0	0		0	3	-100.00%	26	34	-23.53%
	Robbery - Commercial	0	0		1	1	0.00%	8	3	166.67%
	Robbery - Person	0	0		1	0		19	12	58.33%
	Aggravated Assault - Non DV	2	1	100.00%	5	6	-16.67%	53	46	15.22%
	Aggravated Assault - DV	3	3	0.00%	8	7	14.29%	40	41	-2.44%
<b>Violent Total:</b>		6	4	50.00%	16	18	-11.11%	149	139	7.19%
<b>Property</b>	Burglary - Residential	1	2	-50.00%	7	6	16.67%	77	92	-16.30%
	Burglary Garage	0	0		5	8	-37.50%	67	56	19.64%
	Burglary Commercial	0	0		1	10	-90.00%	53	42	26.19%
	Larceny	18	21	-14.29%	79	101	-21.78%	1186	980	21.02%
	Vehicle Theft	1	3	-66.67%	10	32	-68.75%	205	140	46.43%
	Arson	0	0		0	1	-100.00%	8	7	14.29%
<b>Property Total:</b>		20	26	-23.08%	102	158	-35.44%	1596	1317	21.18%
<b>Preliminary Part 1 Crime Totals:</b>		26	30	-13.33%	118	176	-32.95%	1745	1456	19.85%
<b>Current 7 Day Period:</b>		11/27/2022 - 12/3/2022			<b>Prior 7 Day Period:</b>		11/20/2022 - 11/26/2022			
<b>Current 28 Day Period:</b>		11/6/2022 - 12/3/2022			<b>Prior 28 Day Period:</b>		10/9/2022 - 11/5/2022			
<b>Current YTD Day Period:</b>		1/1/2022 - 12/3/2022			<b>Prior YTD Period:</b>		1/1/2021 - 12/3/2021			

Prepared by SPD Crime Analysis Office - Monday, December 5, 2022

**NOTE:** SPD moved from UCR to the NIBRS reporting standard on 10/4/16 following the transition to a new RMS System. [Numbers on CompStat reports prior to this date should not be used as a comparison to those on this report.](#) Additional info on these reporting standards can be found on the FBI website: <https://ucr.fbi.gov/nibrs-overview>

This chart represents Preliminary counts of selected crime categories from Police Case Reports. Full statistical analysis to determine the confidence level of this data has not been performed. The % change columns on the preliminary counts differ from the percentage change on the NIBRS crime report, sometimes significantly. The CompStat report is designed for operational use and includes only selected NIBRS categories and coding less complex than full NIBRS rules. Official statistics for these and other NIBRS categories can be found on WASPC & FBI websites once available.




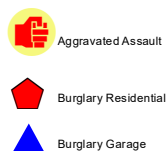



**City of Spokane**  
**Southwest District (P7)**  
**Selected**  
**Crime Types**  
**2022-11-27 to 2022-12-03**

Prepared By:  
**Crime Analysis Unit**  
**Spokane Police Department**

**Legend**

**NIBRS Events**



Cases Represent LERMS Crime Codes  
 Points may indicate multiple events  
 Note: Veh Prowl is only Larceny category displayed



For Additional Information on Incidents  
 pertaining to an Area, Trend, or Pattern  
 Contact Information Analysis

0 0.2 0.4 0.6 0.8 1 1.2 1.4 1.6 Miles



**THIS IS NOT A LEGAL DOCUMENT:**  
 The information shown on this map is compiled  
 from various sources and is subject to constant  
 revision. Information shown on this map should  
 not be used to determine the location of facilities  
 in relationship to property lines, section lines,  
 streets, etc.



Sunday - Saturday

SE - Southwest District (P7)

11/27/2022 TO 12/3/2022



<u>A/C</u>	<u>Offense Statute</u>	<u>Address</u>	<u>Reported Date</u>	<u>Dist</u>
<b><u>SPD7BA</u></b>				
C	ASSAULT 2D	2000 W 4TH AVE	12/1/2022	P8
C	ASSAULT 2D	S ELM ST / W 1ST AVE	12/3/2022	P7
C	ASSAULT 3D WEAPON OR NEGLIGENT INJURY	1800 W 3RD AVE	11/27/2022	P8
C	HARASSMENT FELONY WEAPON INVOLVED	2100 W PACIFIC AVE	11/30/2022	P7
C	MAIL THEFT	2200 W PACIFIC AVE	11/30/2022	P7
C	THEFT 2D ALL OTHER	1800 W 1ST AVE	11/28/2022	P6
C	THEFT 3D FROM BUILDING	100 S OAK ST	12/1/2022	P7
<b><u>SPD7CH</u></b>				
C	BURGLARY 1D FROM RESIDENCE	1200 W 6TH AVE	12/2/2022	P1
C	THEFT 3D ALL OTHER	700 S ADAMS ST	12/3/2022	
C	THEFT 3D FROM MOTOR VEHICLE	800 W 5TH AVE	11/30/2022	P7
A	THEFT 3D FROM MOTOR VEHICLE	600 S LINCOLN ST	12/1/2022	P7
C	THEFT 3D FROM MOTOR VEHICLE	500 W 13TH AVE	11/30/2022	
C	THEFT 3D FROM MOTOR VEHICLE	1000 W 9TH AVE	12/2/2022	
C	THEFT OF MOTOR VEHICLE	600 S HOWARD ST	11/29/2022	P7
<b><u>SPD7CS</u></b>				
C	THEFT 2D SHOPLIFTING	800 E 29TH AVE	12/1/2022	P7
C	THEFT 3D FROM MOTOR VEHICLE	3400 S GRAND BLVD	11/27/2022	P7
C	THEFT 3D FROM MOTOR VEHICLE	2900 S BERNARD ST	11/28/2022	P6
C	THEFT 3D SHOPLIFTING	800 E 29TH AVE	12/2/2022	
<b><u>SPD7LC</u></b>				
C	MURDER 2D	2300 W 16TH AVE	12/1/2022	P7
<b><u>SPD7MC</u></b>				
C	MAIL THEFT	900 W 22ND AVE	12/1/2022	P7
C	THEFT 2D FROM MOTOR VEHICLE	2200 S PARK DR	11/27/2022	P7
<b><u>SPD7WH</u></b>				
C	DRIVE BY SHOOTING	2000 S ASSEMBLY RD	12/3/2022	P7
C	THEFT 2D ALL OTHER	W SUNSET HWY / S ASSEMBLY RD	11/27/2022	P7
C	THEFT 2D FROM MOTOR VEHICLE	1400 S ASSEMBLY RD	11/30/2022	P7
<b><u>SPD7WP</u></b>				
C	THEFT 2D ALL OTHER	9000 W US 2 HWY	11/28/2022	P7
C	THEFT 3D ALL OTHER	9000 W US 2 HWY	11/30/2022	P7

# SPOKANE POLICE DEPARTMENT

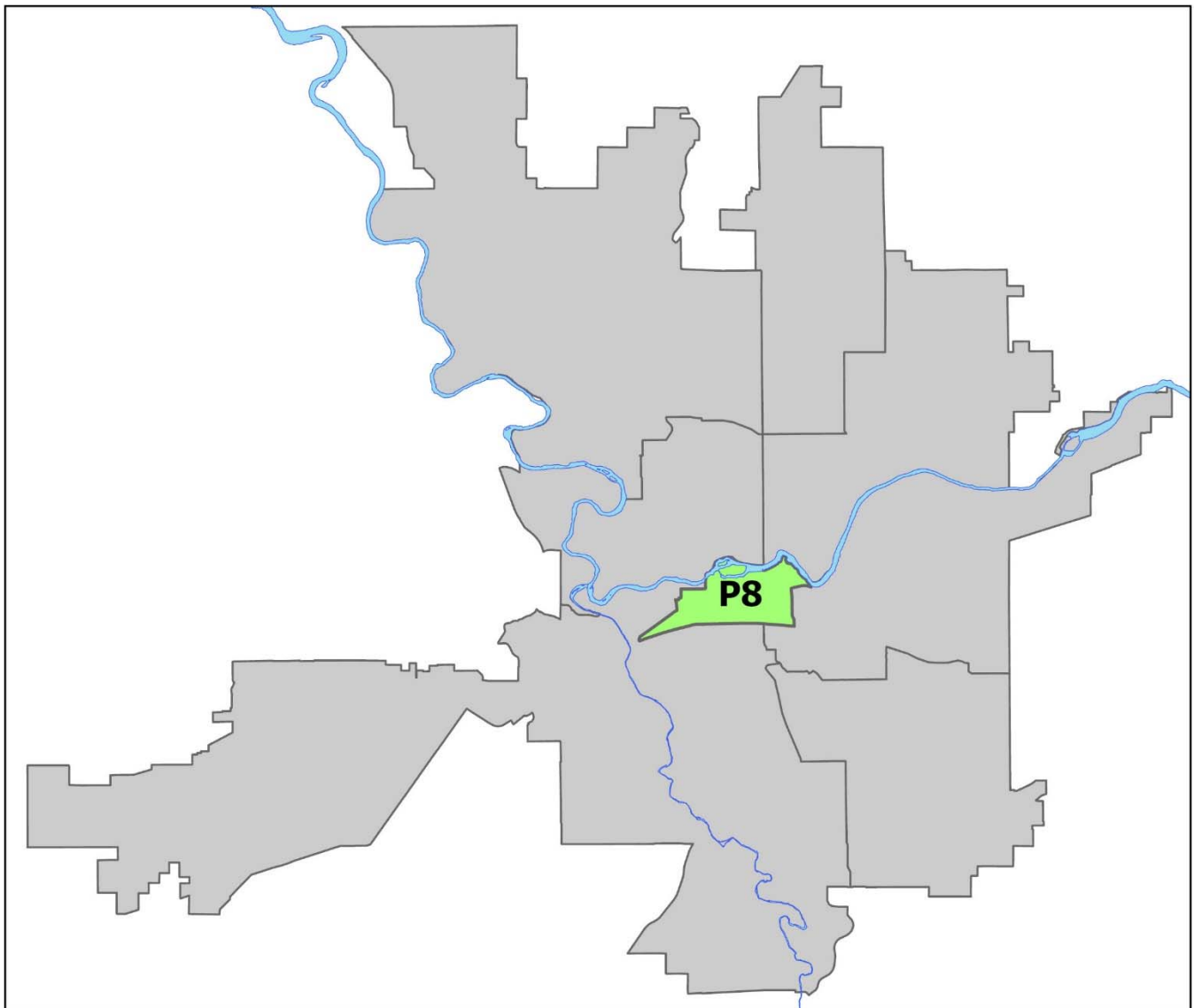
## DOWNTOWN

## Police Service Area



PSA Commander

**Captain David Singley**





POLICE SUMMARY - Ending: Saturday, December 3, 2022

## DOWNTOWN PRECINCT (P8)



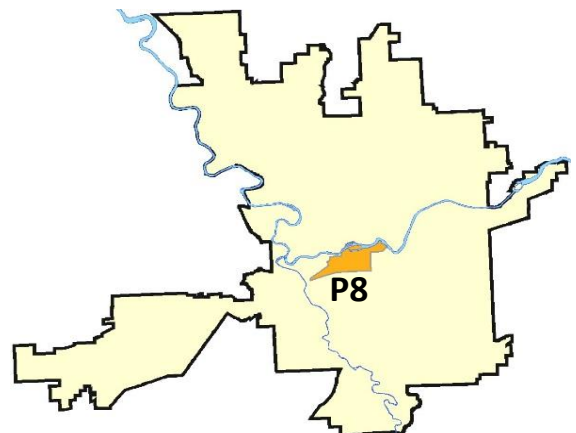
### Preliminary IBR Counts

NIBRS Categories (Part 1 Selected)		7 Day Comparison			28 Day Comparison			YTD Comparison		
		Current	Prior	Percent	Current	Prior	Percent	Current	Prior	Percent
<b>Violent</b>	Criminal Homicide	0	0		0	0		4	3	33.33%
	Rape	2	1	100.00%	4	1	300.00%	32	23	39.13%
	Robbery - Commercial	0	0		0	0		10	12	-16.67%
	Robbery - Person	1	1	0.00%	2	3	-33.33%	47	42	11.90%
	Aggravated Assault - Non DV	1	2	-50.00%	9	7	28.57%	102	108	-5.56%
	Aggravated Assault - DV	0	0		0	0		17	18	-5.56%
<b>Violent Total:</b>		4	4	0.00%	15	11	36.36%	212	206	2.91%
<b>Property</b>	Burglary - Residential	0	0		1	2	-50.00%	33	34	-2.94%
	Burglary Garage	0	0		1	1	0.00%	8	10	-20.00%
	Burglary Commercial	0	3	-100.00%	6	6	0.00%	83	110	-24.55%
	Larceny	15	22	-31.82%	95	114	-16.67%	1400	872	60.55%
	Vehicle Theft	0	1	-100.00%	6	9	-33.33%	128	70	82.86%
	Arson	0	0		1	1	0.00%	8	18	-55.56%
<b>Property Total:</b>		15	26	-42.31%	110	133	-17.29%	1660	1114	49.01%
<b>Preliminary Part 1 Crime Totals:</b>		19	30	-36.67%	125	144	-13.19%	1872	1320	41.82%
<b>Current 7 Day Period:</b>		11/27/2022 - 12/3/2022			<b>Prior 7 Day Period:</b>		11/20/2022 - 11/26/2022			
<b>Current 28 Day Period:</b>		11/6/2022 - 12/3/2022			<b>Prior 28 Day Period:</b>		10/9/2022 - 11/5/2022			
<b>Current YTD Day Period:</b>		1/1/2022 - 12/3/2022			<b>Prior YTD Period:</b>		1/1/2021 - 12/3/2021			

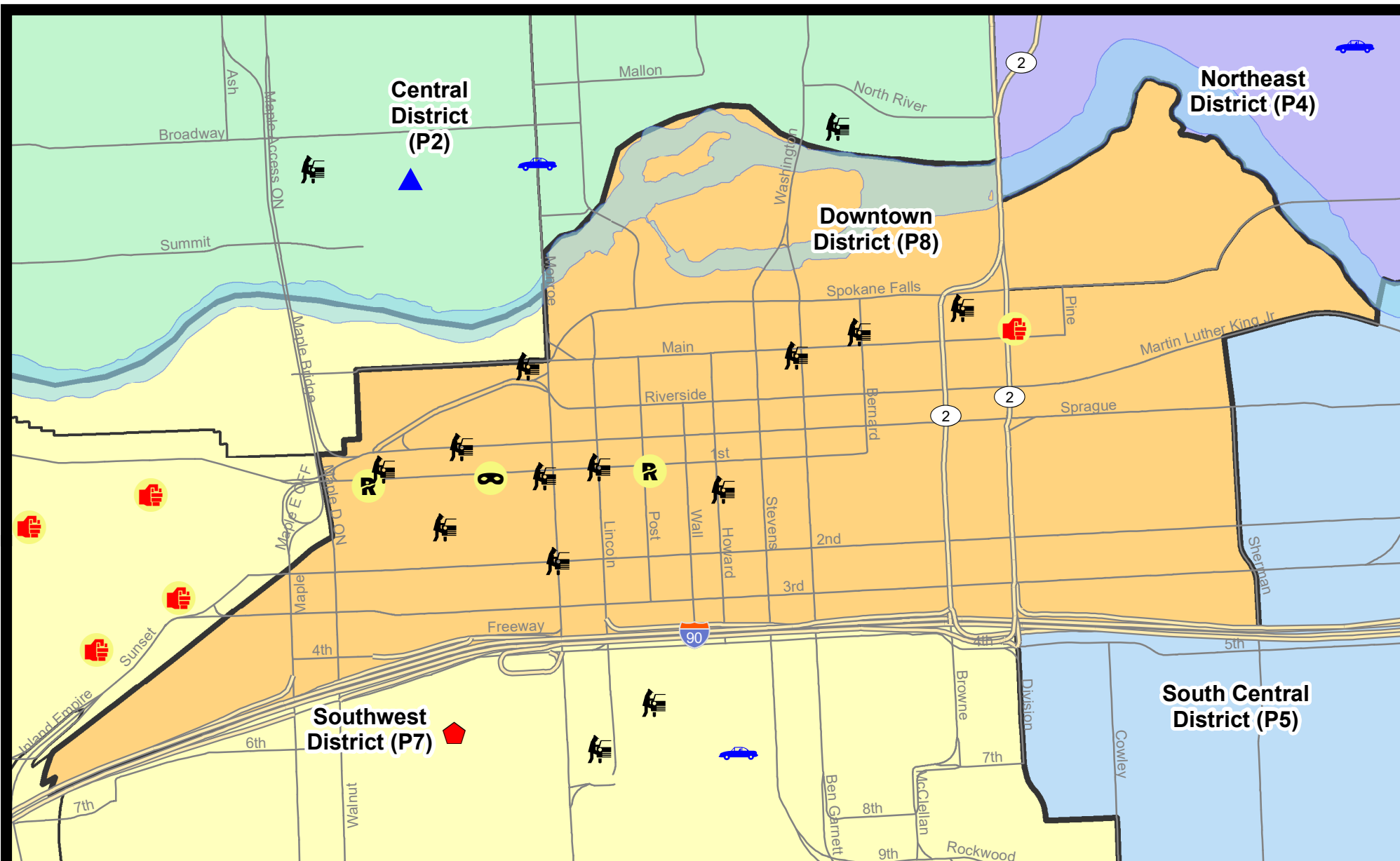
Prepared by SPD Crime Analysis Office - Monday, December 5, 2022

**NOTE:** SPD moved from UCR to the NIBRS reporting standard on 10/4/16 following the transition to a new RMS System. [Numbers on CompStat reports prior to this date should not be used as a comparison to those on this report.](#) Additional info on these reporting standards can be found on the FBI website: <https://ucr.fbi.gov/nibrs-overview>

This chart represents Preliminary counts of selected crime categories from Police Case Reports. Full statistical analysis to determine the confidence level of this data has not been performed. The % change columns on the preliminary counts differ from the percentage change on the NIBRS crime report, sometimes significantly. The CompStat report is designed for operational use and includes only selected NIBRS categories and coding less complex than full NIBRS rules. Official statistics for these and other NIBRS categories can be found on WASPC & FBI websites once available.




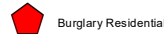
**Note:** On 2/10/21 a portion of the Police Block SPC5EC became part of the Downtown Precinct (SPD8EC); Consequently activity in P8 will appear higher if compared to printed CompStat reports prior to 2/10/21



**City of Spokane**  
**Downtown District (P8)**  
**Selected**  
**Crime Types**  
**2022-11-27 to 2022-12-03**  
 Prepared By:  
 Crime Analysis Unit  
 Spokane Police Department

#### Legend

##### NIBRS Events



Cases Represent LERMS Crime Codes  
 Points may indicate multiple events  
 Note: Veh Prowl is only Larceny category displayed



For Additional Information on Incidents  
 pertaining to an Area, Trend, or Pattern  
 Contact Information Analysis

0 0.2 Miles



**THIS IS NOT A LEGAL DOCUMENT:**  
 The information shown on this map is compiled  
 from various sources and is subject to constant  
 revision. Information shown on this map should  
 not be used to determine the location of facilities  
 in relationship to property lines, section lines,  
 streets, etc.



Sunday - Saturday

SW - Downtown District (P8)

11/27/2022 TO 12/3/2022



<u>A/C</u>	<u>Offense Statute</u>	<u>Address</u>	<u>Reported Date</u>	<u>Dist</u>
<b><u>SPD8EC</u></b>				
C	ASSAULT 2D	200 N DIVISION ST	11/29/2022	P8
<b><u>SPD8RS</u></b>				
C	RAPE 2D		12/2/2022	P7
C	RAPE 3D		12/3/2022	P8
C	ROBBERY 2D PERSON	1100 W 1ST AVE	11/30/2022	P8
C	THEFT 2D FROM MOTOR VEHICLE	1000 W 1ST AVE	11/27/2022	P8
C	THEFT 2D FROM MOTOR VEHICLE	W 1ST AVE / S LINCOLN ST	11/27/2022	P8
C	THEFT 2D FROM MOTOR VEHICLE	1000 W RIVERSIDE AVE	11/27/2022	P8
C	THEFT 2D FROM MOTOR VEHICLE	0 W SPOKANE FALLS BLVD	11/29/2022	P8
C	THEFT 2D FROM MOTOR VEHICLE	W SPRAGUE AVE / N JEFFERSON ST	12/1/2022	P8
C	THEFT 2D FROM MOTOR VEHICLE	0 S CEDAR ST	12/2/2022	P8
C	THEFT 2D FROM MOTOR VEHICLE	100 S HOWARD ST	11/27/2022	
C	THEFT 2D FROM MOTOR VEHICLE	400 W MAIN AVE	11/28/2022	
C	THEFT 2D FROM MOTOR VEHICLE	1200 W RAILROAD ALLEY AVE	12/3/2022	
C	THEFT 3D ALL OTHER	700 W RIVERSIDE AVE	11/28/2022	P8
C	THEFT 3D ALL OTHER	200 W 1ST AVE	11/29/2022	P8
C	THEFT 3D ALL OTHER	700 W 3RD AVE	11/29/2022	P8
C	THEFT 3D FROM BUILDING	200 W SPRAGUE AVE	12/1/2022	P8
C	THEFT 3D FROM MOTOR VEHICLE	W 2ND AVE / S MONROE ST	11/28/2022	P8
C	THEFT 3D FROM MOTOR VEHICLE	200 N BERNARD ST	12/1/2022	

POLICE SUMMARY - Ending: Saturday, December 3, 2022



## Other Jurisdiction or Unk District

### Preliminary IBR Counts

NIBRS Categories (Part 1 Selected)		7 Day Comparison			28 Day Comparison			YTD Comparison		
		Current	Prior	Percent	Current	Prior	Percent	Current	Prior	Percent
<b>Violent</b>	Criminal Homicide	0	0		0	0		0	0	
	Rape	0	0		0	0		3	5	-40.00%
	Robbery - Commercial	0	0		0	0		0	0	
	Robbery - Person	0	0		0	0		0	0	
	Aggravated Assault - Non DV	0	0		0	0		2	2	0.00%
	Aggravated Assault - DV	0	0		0	0		3	1	200.00%
<b>Violent Total:</b>		0	0		0	0		8	8	0.00%
<b>Property</b>	Burglary - Residential	0	0		0	1	-100.00%	3	0	
	Burglary Garage	0	0		0	0		0	2	-100.00%
	Burglary Commercial	0	0		0	0		5	0	
	Larceny	3	0		3	4	-25.00%	51	30	70.00%
	Vehicle Theft	0	0		1	1	0.00%	9	7	28.57%
	Arson	0	0		0	0		0	0	
<b>Property Total:</b>		3	0		4	6	-33.33%	68	39	74.36%
<b>Preliminary Part 1 Crime Totals:</b>		3	0		4	6	-33.33%	76	47	61.70%
<b>Current 7 Day Period:</b>		11/27/2022 - 12/3/2022			<b>Prior 7 Day Period:</b>		11/20/2022 - 11/26/2022			
<b>Current 28 Day Period:</b>		11/6/2022 - 12/3/2022			<b>Prior 28 Day Period:</b>		10/9/2022 - 11/5/2022			
<b>Current YTD Day Period:</b>		1/1/2022 - 12/3/2022			<b>Prior YTD Period:</b>		1/1/2021 - 12/3/2021			

Prepared by SPD Crime Analysis Office - Monday, December 5, 2022

**NOTE:** SPD moved from UCR to the NIBRS reporting standard on 10/4/16 following the transition to a new RMS System. [Numbers on CompStat reports prior to this date should not be used as a comparison to those on this report.](#) Additional info on these reporting standards can be found on the FBI website: <https://ucr.fbi.gov/nibrs-overview>

This chart represents Preliminary counts of selected crime categories from Police Case Reports. Full statistical analysis to determine the confidence level of this data has not been performed. The % change columns on the preliminary counts differ from the percentage change on the NIBRS crime report, sometimes significantly. The CompStat report is designed for operational use and includes only selected NIBRS categories and coding less complex than full NIBRS rules. Official statistics for these and other NIBRS categories can be found on WASPC & FBI websites once available.

Sunday - Saturday

Other Jurisdiction/Unk District

11/27/2022 TO 12/3/2022



<u>A/C</u>	<u>Offense Statute</u>	<u>Address</u>	<u>Reported Date</u>	<u>Dist</u>
C	THEFT 3D FROM BUILDING		12/1/2022	
C	THEFT 3D FROM MOTOR VEHICLE		12/1/2022	
<b><u>SC13</u></b>				
C	THEFT 3D FROM MOTOR VEHICLE	7900 N DIVISION ST	12/2/2022	