

SPOKANE POLICE DEPARTMENT

PRELIMINARY CITYWIDE IBR CRIME REPORT



Preliminary IBR Counts

CHIEF OF POLICE

Period Ending: Saturday, November 5, 2022

Craig Meidl

NIBRS Categories (Part 1 Selected)		7 Day Comparison			28 Day Comparison			YTD Comparison		
		Current	Prior	Percent	Current	Prior	Percent	Current	Prior	Percent
Violent	Criminal Homicide	0	1	-100.00%	1	1	0.00%	13	12	8.33%
	Rape	2	5	-60.00%	15	16	-6.25%	187	222	-15.77%
	Robbery - Commercial	4	2	100.00%	7	7	0.00%	88	59	49.15%
	Robbery - Person	3	6	-50.00%	16	15	6.67%	185	173	6.94%
	Aggravated Assault - Non DV	9	16	-43.75%	55	47	17.02%	484	459	5.45%
	Aggravated Assault - DV	7	8	-12.50%	37	34	8.82%	312	311	0.32%
Violent Total:		25	38	-34.21%	131	120	9.17%	1269	1236	2.67%
Property	Burglary - Residential	16	20	-20.00%	72	58	24.14%	692	658	5.17%
	Burglary Garage	8	9	-11.11%	41	53	-22.64%	382	378	1.06%
	Burglary Commercial	8	13	-38.46%	49	45	8.89%	550	411	33.82%
	Larceny	114	222	-48.65%	806	764	5.50%	8619	7133	20.83%
	Vehicle Theft	39	36	8.33%	172	178	-3.37%	1607	979	64.15%
	Arson	1	3	-66.67%	8	10	-20.00%	66	101	-34.65%
Property Total:		186	303	-38.61%	1148	1108	3.61%	11916	9660	23.35%
Preliminary Part 1 Crime Totals:		211	341	-38.12%	1279	1228	4.15%	13185	10896	21.01%

Current 7 Day Period: 10/30/2022 - 11/5/2022

Current 28 Day Period: 10/9/2022 - 11/5/2022

Current YTD Day Period: 1/1/2022 - 11/5/2022

Prior 7 Day Period: 10/23/2022 - 10/29/2022

Prior 28 Day Period: 9/11/2022 - 10/8/2022

Prior YTD Period: 1/1/2021 - 11/5/2021

Prepared by SPD Crime Analysis Office - Monday, November 7, 2022

NOTE: SPD moved from UCR to the NIBRS reporting standard on 10/4/16 following the transition to a new RMS System. [Numbers on CompStat reports prior to this date should not be used as a comparison to those on this report.](#) Additional info on these reporting standards can be found on the FBI website: <https://ucr.fbi.gov/nibrs-overview>

This chart represents Preliminary counts of selected crime categories from Police Case Reports. Full statistical analysis to determine the confidence level of this data has not been performed. The % change columns on the preliminary counts differ from the percentage change on the NIBRS crime report, sometimes significantly. The CompStat report is designed for operational use and includes only selected NIBRS categories and coding less complex than full NIBRS rules. Official statistics for these and other NIBRS categories can be found on WASPC & FBI websites once available.



SPOKANE POLICE DEPARTMENT



NORTH

Police Service Area

PSA Commander

Captain Mark Griffiths

Northwest District (P1)

Central District (P2)

Neva-Wood District (P3)

Northeast District (P4)



POLICE SUMMARY - Ending: Saturday, November 5, 2022

NORTH PRECINCT (P1, P2, P3, and P4)



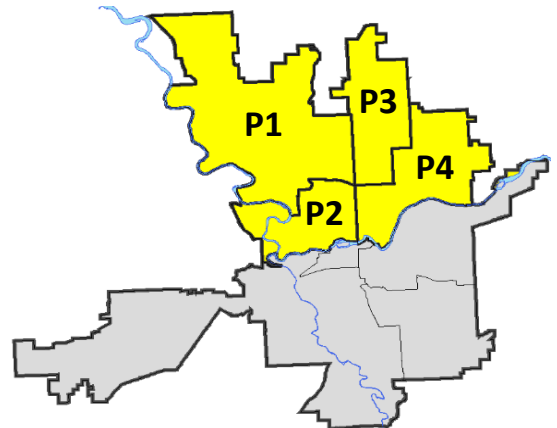
Preliminary IBR Counts

NIBRS Categories (Part 1 Selected)		7 Day Comparison			28 Day Comparison			YTD Comparison		
		Current	Prior	Percent	Current	Prior	Percent	Current	Prior	Percent
Violent	Criminal Homicide	0	0		0	0		7	7	0.00%
	Rape	2	2	0.00%	7	10	-30.00%	101	128	-21.09%
	Robbery - Commercial	4	1	300.00%	6	5	20.00%	65	42	54.76%
	Robbery - Person	3	4	-25.00%	11	8	37.50%	101	97	4.12%
	Aggravated Assault - Non DV	5	10	-50.00%	31	30	3.33%	268	240	11.67%
	Aggravated Assault - DV	6	4	50.00%	24	20	20.00%	195	188	3.72%
Violent Total:		20	21	-4.76%	79	73	8.22%	737	702	4.99%
Property	Burglary - Residential	10	17	-41.18%	54	45	20.00%	459	433	6.00%
	Burglary Garage	3	6	-50.00%	22	33	-33.33%	229	249	-8.03%
	Burglary Commercial	3	1	200.00%	19	25	-24.00%	277	204	35.78%
	Larceny	67	129	-48.06%	462	432	6.94%	4755	4348	9.36%
	Vehicle Theft	24	18	33.33%	98	115	-14.78%	986	615	60.33%
	Arson	0	2	-100.00%	4	7	-42.86%	41	58	-29.31%
Property Total:		107	173	-38.15%	659	657	0.30%	6747	5907	14.22%
Preliminary Part 1 Crime Totals:		127	194	-34.54%	738	730	1.10%	7484	6609	13.24%
Current 7 Day Period:		10/30/2022 - 11/5/2022			Prior 7 Day Period:		10/23/2022 - 10/29/2022			
Current 28 Day Period:		10/9/2022 - 11/5/2022			Prior 28 Day Period:		9/11/2022 - 10/8/2022			
Current YTD Day Period:		1/1/2022 - 11/5/2022			Prior YTD Period:		1/1/2021 - 11/5/2021			

Prepared by SPD Crime Analysis Office - Monday, November 7, 2022

NOTE: SPD moved from UCR to the NIBRS reporting standard on 10/4/16 following the transition to a new RMS System. [Numbers on CompStat reports prior to this date should not be used as a comparison to those on this report.](#) Additional info on these reporting standards can be found on the FBI website: <https://ucr.fbi.gov/nibrs-overview>

This chart represents Preliminary counts of selected crime categories from Police Case Reports. Full statistical analysis to determine the confidence level of this data has not been performed. The % change columns on the preliminary counts differ from the percentage change on the NIBRS crime report, sometimes significantly. The CompStat report is designed for operational use and includes only selected NIBRS categories and coding less complex than full NIBRS rules. Official statistics for these and other NIBRS categories can be found on WASPC & FBI websites once available.



POLICE SUMMARY - Ending: Saturday, November 5, 2022



NW - Northwest District (P1)

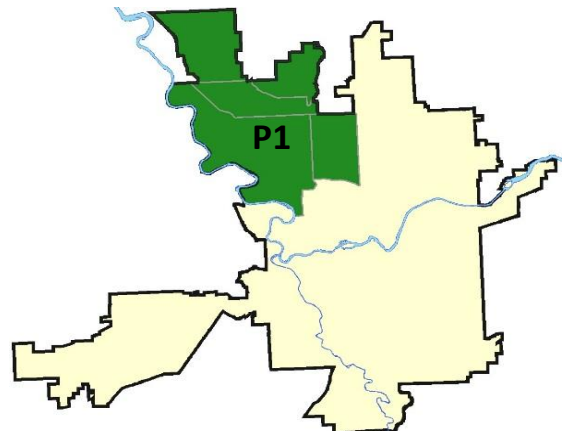
Preliminary IBR Counts

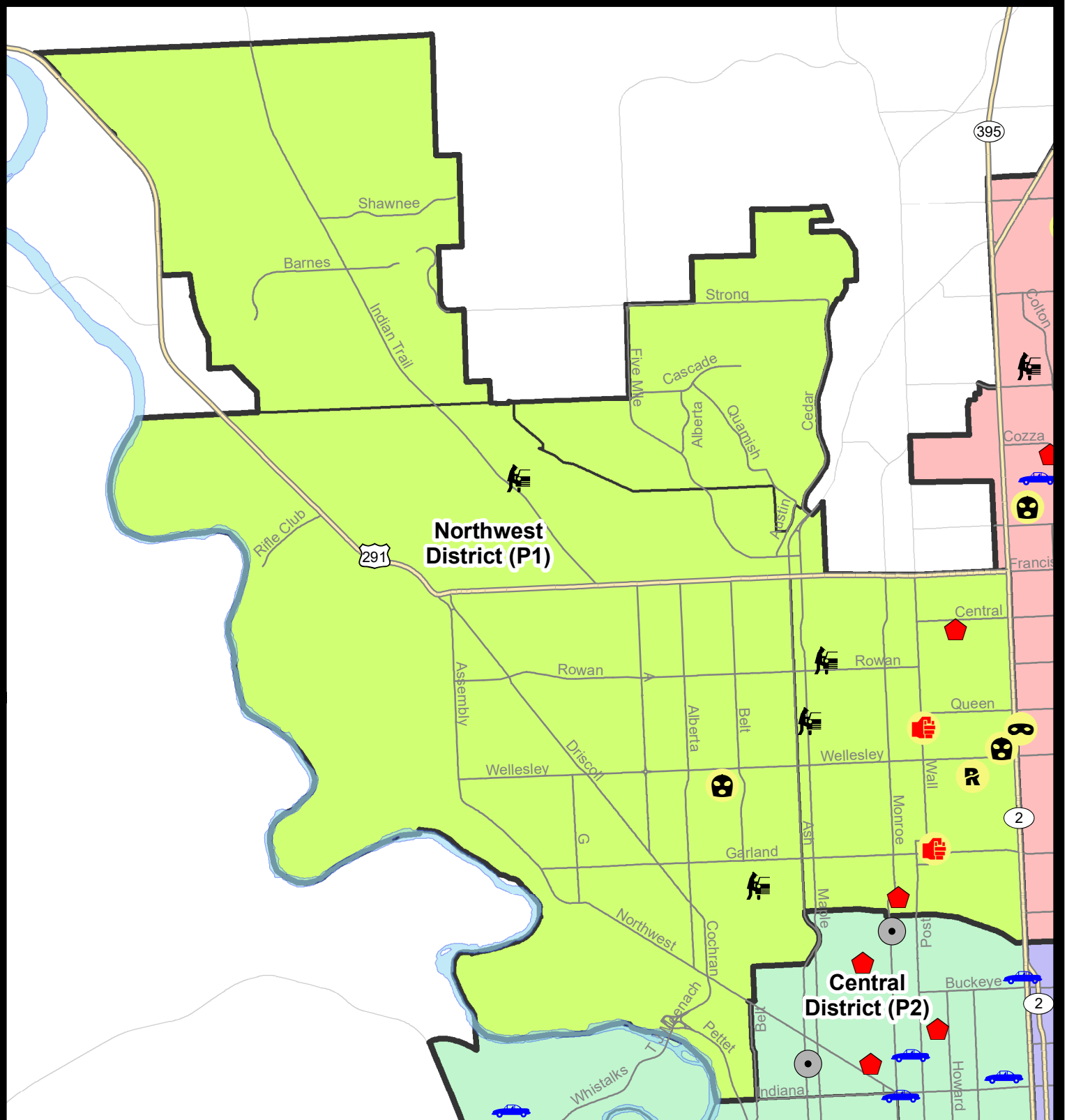
NIBRS Categories (Part 1 Selected)		7 Day Comparison			28 Day Comparison			YTD Comparison		
		Current	Prior	Percent	Current	Prior	Percent	Current	Prior	Percent
Violent	Criminal Homicide	0	0		0	0		3	1	200.00%
	Rape	1	0		2	5	-60.00%	30	32	-6.25%
	Robbery - Commercial	2	0		3	0		9	10	-10.00%
	Robbery - Person	0	3	-100.00%	4	3	33.33%	18	20	-10.00%
	Aggravated Assault - Non DV	0	1	-100.00%	2	5	-60.00%	48	33	45.45%
	Aggravated Assault - DV	2	2	0.00%	8	1	700.00%	47	40	17.50%
Violent Total:		5	6	-16.67%	19	14	35.71%	155	136	13.97%
Property	Burglary - Residential	2	2	0.00%	11	15	-26.67%	108	104	3.85%
	Burglary Garage	0	0		6	4	50.00%	48	83	-42.17%
	Burglary Commercial	0	0		1	3	-66.67%	29	26	11.54%
	Larceny	18	19	-5.26%	89	72	23.61%	840	900	-6.67%
	Vehicle Theft	0	2	-100.00%	13	14	-7.14%	136	115	18.26%
	Arson	0	0		0	3	-100.00%	7	13	-46.15%
Property Total:		20	23	-13.04%	120	111	8.11%	1168	1241	-5.88%
Preliminary Part 1 Crime Totals:		25	29	-13.79%	139	125	11.20%	1323	1377	-3.92%
Current 7 Day Period:		10/30/2022 - 11/5/2022			Prior 7 Day Period:		10/23/2022 - 10/29/2022			
Current 28 Day Period:		10/9/2022 - 11/5/2022			Prior 28 Day Period:		9/11/2022 - 10/8/2022			
Current YTD Day Period:		1/1/2022 - 11/5/2022			Prior YTD Period:		1/1/2021 - 11/5/2021			

Prepared by SPD Crime Analysis Office - Monday, November 7, 2022

NOTE: SPD moved from UCR to the NIBRS reporting standard on 10/4/16 following the transition to a new RMS System. [Numbers on CompStat reports prior to this date should not be used as a comparison to those on this report.](#) Additional info on these reporting standards can be found on the FBI website: <https://ucr.fbi.gov/nibrs-overview>

This chart represents Preliminary counts of selected crime categories from Police Case Reports. Full statistical analysis to determine the confidence level of this data has not been performed. The % change columns on the preliminary counts differ from the percentage change on the NIBRS crime report, sometimes significantly. The CompStat report is designed for operational use and includes only selected NIBRS categories and coding less complex than full NIBRS rules. Official statistics for these and other NIBRS categories can be found on WASPC & FBI websites once available.





City of Spokane
Northwest District (P1)
Selected
Crime Codes
2022-10-30 to 2022-11-05
 Prepared By:
Crime Analysis Unit
Spokane Police Department

Legend

NIBRS Events

Criminal Homicide	Robbery Person	Burglary Commercial
Rape	Aggravated Assault	Vehicle Prowling
Robbery Commercial	Burglary Residential	Vehicle Theft
Burglary Garage	Arson	SPOKANE POLICE

*Cases Represent LERMS Crime Codes
 Points may indicate multiple events
 Note: Veh Prowl is only Larceny displayed*

*For Additional Information on
 Incidents pertaining to an
 Area, Trend, or Pattern
 Contact Information Analysis*

0 0.25 0.5 1 Miles

SPOKANE
INFORMATION
SYSTEM

THIS IS NOT A LEGAL DOCUMENT:
 The information shown on this map is compiled
 from various sources and is subject to constant
 revision. Information shown on this map should
 not be used to determine the location of facilities
 in relationship to property lines, section lines,
 streets, etc.

Sunday - Saturday

NW - Northwest District (P1)

10/30/2022 TO 11/5/2022



<u>A/C</u>	<u>Offense Statute</u>	<u>Address</u>	<u>Reported Date</u>	<u>Dist</u>
<u>SPA1BS</u>				
C	THEFT 1D FROM MOTOR VEHICLE	3700 W INDIAN TRAIL RD	11/1/2022	
C	THEFT 3D ALL OTHER	7000 N BELT ST	11/2/2022	
C	THEFT 3D VEHICLE PARTS AND ACCESSORIES	3700 W INDIAN TRAIL RD	11/1/2022	
<u>SPA1IT</u>				
C	THEFT 2D FROM BUILDING	4600 W LOWELL AVE	11/1/2022	
C	THEFT 2D FROM BUILDING	4600 W LOWELL AVE	11/4/2022	
C	THEFT 3D ALL OTHER	5700 W NADINE CT	10/31/2022	
<u>SPA1NH</u>				
C	ASSAULT 2D	4900 N WALL ST	10/31/2022	P1
C	ASSAULT 2D	3900 N HOWARD ST	11/1/2022	P1
A	RAPE 2D		11/4/2022	P1
C	RESIDENTIAL BURGLARY	900 W GLASS AVE	10/30/2022	P1
C	RESIDENTIAL BURGLARY	300 W COLUMBIA AVE	11/4/2022	P1
C	ROBBERY 1D COMMERCIAL	4700 N DIVISION ST	11/4/2022	P1
C	THEFT 1D FROM MOTOR VEHICLE	5000 N MAPLE ST	11/1/2022	
C	THEFT 2D ALL OTHER	0 W NEBRASKA AVE	11/5/2022	P1
C	THEFT 2D FROM BUILDING	4000 N CEDAR ST	10/31/2022	
C	THEFT 3D FROM MOTOR VEHICLE	5500 N CEDAR ST	11/1/2022	
C	THEFT 3D VEHICLE PARTS AND ACCESSORIES	5000 N MAPLE ST	11/1/2022	
<u>SPA1NW</u>				
C	ROBBERY 1D COMMERCIAL	2300 W WELLESLEY AVE	11/5/2022	P1
C	THEFT 2D ALL OTHER	5500 N DRISCOLL BLVD	10/31/2022	
C	THEFT 2D FROM MOTOR VEHICLE	2000 W KIERNAN AVE	10/31/2022	P1
C	THEFT 3D FROM BUILDING	3000 W ROWAN AVE	11/2/2022	
C	THEFT 3D SHOPLIFTING	2300 W WELLESLEY AVE	11/5/2022	P1
C	THEFT 3D SHOPLIFTING	2400 W WELLESLEY AVE	10/31/2022	
C	THEFT 3D SHOPLIFTING	2500 W WELLESLEY AVE	11/1/2022	
C	THEFT 3D SHOPLIFTING	2500 W WELLESLEY AVE	11/3/2022	

POLICE SUMMARY - Ending: Saturday, November 5, 2022



NW - North Central District (P2)

Preliminary IBR Counts

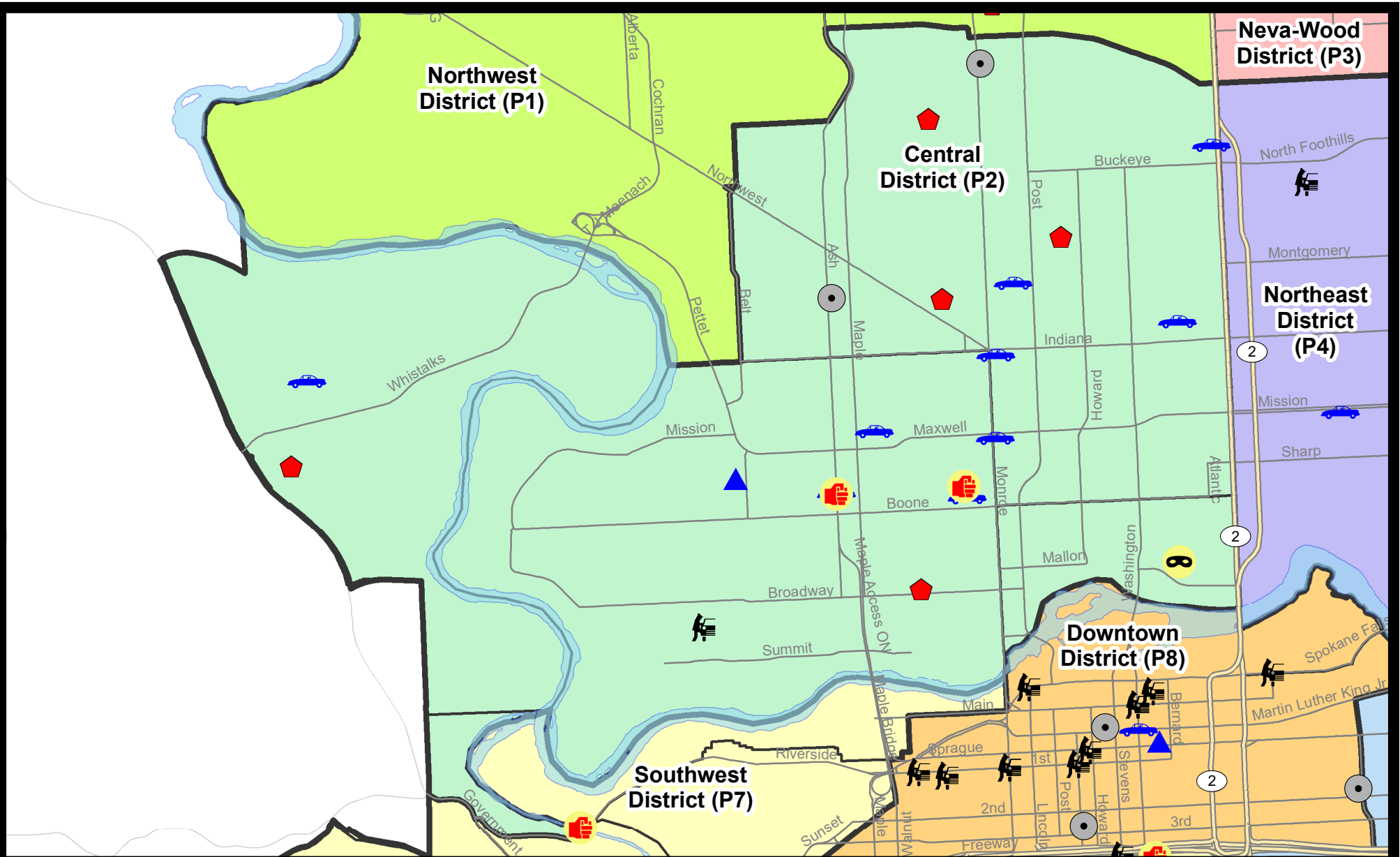
NIBRS Categories (Part 1 Selected)		7 Day Comparison			28 Day Comparison			YTD Comparison		
		Current	Prior	Percent	Current	Prior	Percent	Current	Prior	Percent
Violent	Criminal Homicide	0	0		0	0		2	2	0.00%
	Rape	0	1	-100.00%	1	2	-50.00%	23	31	-25.81%
	Robbery - Commercial	0	0		0	0		9	1	800.00%
	Robbery - Person	1	0		3	0		22	27	-18.52%
	Aggravated Assault - Non DV	2	4	-50.00%	12	6	100.00%	76	63	20.63%
	Aggravated Assault - DV	0	0		3	5	-40.00%	47	43	9.30%
Violent Total:		3	5	-40.00%	19	13	46.15%	179	167	7.19%
Property	Burglary - Residential	5	7	-28.57%	19	8	137.50%	104	109	-4.59%
	Burglary Garage	1	2	-50.00%	5	13	-61.54%	59	45	31.11%
	Burglary Commercial	2	0		5	5	0.00%	59	41	43.90%
	Larceny	6	29	-79.31%	93	92	1.09%	946	842	12.35%
	Vehicle Theft	9	5	80.00%	29	28	3.57%	230	156	47.44%
	Arson	0	1	-100.00%	1	1	0.00%	11	18	-38.89%
Property Total:		23	44	-47.73%	152	147	3.40%	1409	1211	16.35%
Preliminary Part 1 Crime Totals:		26	49	-46.94%	171	160	6.88%	1588	1378	15.24%
Current 7 Day Period:		10/30/2022 - 11/5/2022			Prior 7 Day Period:		10/23/2022 - 10/29/2022			
Current 28 Day Period:		10/9/2022 - 11/5/2022			Prior 28 Day Period:		9/11/2022 - 10/8/2022			
Current YTD Day Period:		1/1/2022 - 11/5/2022			Prior YTD Period:		1/1/2021 - 11/5/2021			

Prepared by SPD Crime Analysis Office - Monday, November 7, 2022

NOTE: SPD moved from UCR to the NIBRS reporting standard on 10/4/16 following the transition to a new RMS System. [Numbers on CompStat reports prior to this date should not be used as a comparison to those on this report.](#) Additional info on these reporting standards can be found on the FBI website: <https://ucr.fbi.gov/nibrs-overview>

This chart represents Preliminary counts of selected crime categories from Police Case Reports. Full statistical analysis to determine the confidence level of this data has not been performed. The % change columns on the preliminary counts differ from the percentage change on the NIBRS crime report, sometimes significantly. The CompStat report is designed for operational use and includes only selected NIBRS categories and coding less complex than full NIBRS rules. Official statistics for these and other NIBRS categories can be found on WASPC & FBI websites once available.





City of Spokane
Central District (P2)
Selected
Crime Types
2022-10-30 to 2022-11-05
 Prepared By:
 Crime Analysis Unit
 Spokane Police Department

Legend

NIBRS Events



Robbery Commercial

Robbery Person

Aggravated Assault

Burglary Residential

Burglary Garage

Burglary Commercial

Vehicle Prowling

Vehicle Theft

Arson

Cases Represent LERMS Crime Codes
 Points may indicate multiple events
 Note: Veh Prowl is only Larceny category displayed



For Additional Information on Incidents
 pertaining to an Area, Trend, or Pattern
 Contact Information Analysis

0 0.2 0.4 0.6 Miles



THIS IS NOT A LEGAL DOCUMENT:
 The information shown on this map is compiled
 from various sources and is subject to constant
 revision. Information shown on this map should
 not be used to determine the location of facilities
 in relationship to property lines, section lines,
 streets, etc.



Sunday - Saturday
NW - Central District (P2)

10/30/2022 TO 11/5/2022



<u>A/C</u>	<u>Offense Statute</u>	<u>Address</u>	<u>Reported Date</u>	<u>Dist</u>
<u>SPA2EG</u>				
C	BURGLARY 2D COMMERCIAL	1600 W MANSFIELD AVE	11/1/2022	P2
A	BURGLARY 2D COMMERCIAL	3200 N MONROE ST	11/4/2022	P2
A	RESIDENTIAL BURGLARY	1200 W FAIRVIEW AVE	10/30/2022	P2
C	RESIDENTIAL BURGLARY	2100 N JEFFERSON ST	10/30/2022	P1
C	RESIDENTIAL BURGLARY	2400 N WALL ST	11/1/2022	P1
C	TAKING MOTOR VEHICLE WITHOUT PERMISSION 2D	W SHANNON AVE / N NORMANDIE ST	11/4/2022	P4
C	THEFT 2D ALL OTHER	3200 N MONROE ST	10/31/2022	
C	THEFT 3D ALL OTHER	2200 N HOWARD ST	11/5/2022	
C	THEFT 3D SHOPLIFTING	1700 W NORTHWEST BLVD	10/30/2022	
C	THEFT 3D SHOPLIFTING	1700 W NORTHWEST BLVD	10/31/2022	
C	THEFT OF MOTOR VEHICLE	1800 N MONROE ST	10/30/2022	P1
C	THEFT OF MOTOR VEHICLE	1400 N MONROE ST	10/31/2022	P1
C	THEFT OF MOTOR VEHICLE	800 W MANSFIELD AVE	11/1/2022	P2
C	THEFT OF MOTOR VEHICLE	2700 N DIVISION ST	11/3/2022	P1
<u>SPA2RS</u>				
A	ROBBERY 1D CARJACKING	300 W NORTH RIVER DR	10/31/2022	P2
<u>SPA2WC</u>				
C	ASSAULT 2D	1100 W SHARP AVE	10/31/2022	P2
C	ASSAULT 2D	N ASH ST / W SHARP AVE	11/1/2022	P1
C	BURGLARY 1D FROM RESIDENCE	1300 W BROADWAY AVE	11/2/2022	P1
C	BURGLARY 2D GARAGE	2100 W SINTO AVE	11/4/2022	
C	TAKING MOTOR VEHICLE WITHOUT PERMISSION 2D	N ASH ST / W SHARP AVE	11/1/2022	P1
C	THEFT 2D FROM MOTOR VEHICLE	2300 W COLLEGE AVE	11/4/2022	P2
C	THEFT OF MOTOR VEHICLE	1200 N MADISON ST	10/31/2022	P1
C	THEFT OF MOTOR VEHICLE	1500 W MISSION AVE	10/31/2022	P1
<u>SPA2WH</u>				
C	RESIDENTIAL BURGLARY	1500 N MCKENZIE RIVER ST	11/2/2022	P1
C	THEFT 3D VEHICLE PARTS AND ACCESSORIES	2800 W ELLIOTT DR	10/30/2022	P2
C	THEFT OF MOTOR VEHICLE	3900 W RANDOLPH RD	11/3/2022	P1

POLICE SUMMARY - Ending: Saturday, November 5, 2022



NE - Neva-Wood District (P3)

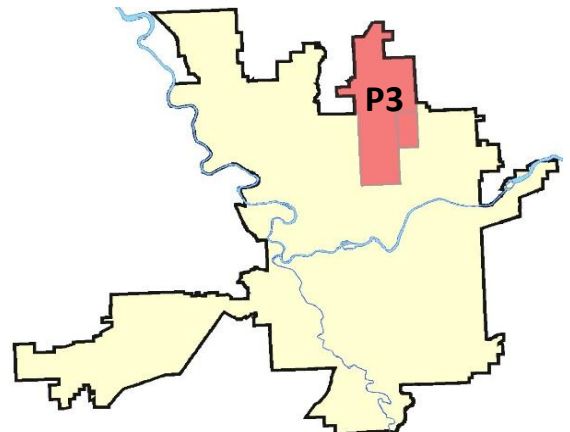
Preliminary IBR Counts

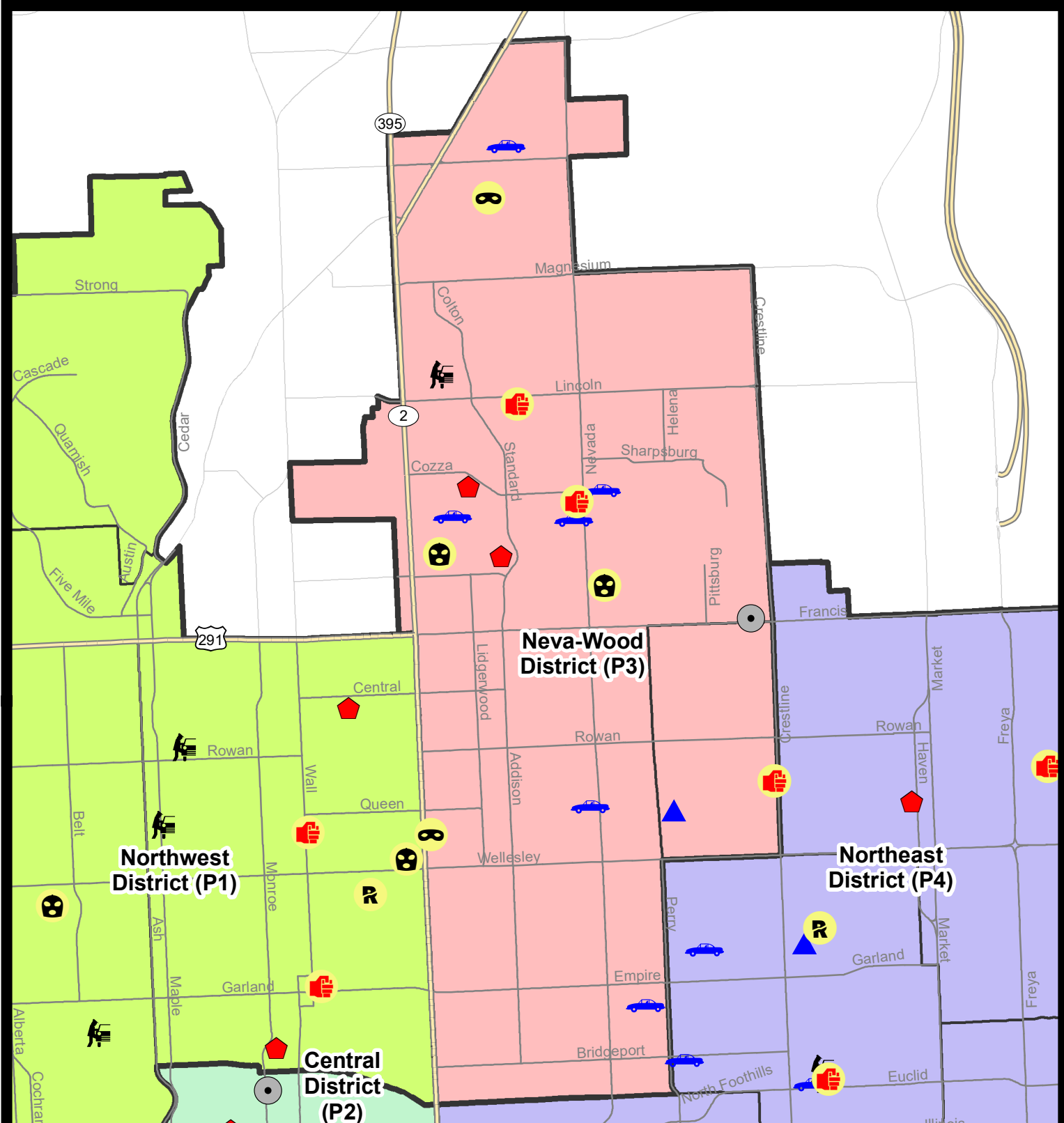
NIBRS Categories (Part 1 Selected)		7 Day Comparison			28 Day Comparison			YTD Comparison		
		Current	Prior	Percent	Current	Prior	Percent	Current	Prior	Percent
Violent	Criminal Homicide	0	0		0	0		2	3	-33.33%
	Rape	0	1	-100.00%	3	1	200.00%	25	36	-30.56%
	Robbery - Commercial	2	1	100.00%	3	5	-40.00%	38	22	72.73%
	Robbery - Person	2	1	100.00%	4	4	0.00%	40	23	73.91%
	Aggravated Assault - Non DV	1	1	0.00%	8	10	-20.00%	57	72	-20.83%
	Aggravated Assault - DV	3	1	200.00%	10	6	66.67%	51	54	-5.56%
Violent Total:		8	5	60.00%	28	26	7.69%	213	210	1.43%
Property	Burglary - Residential	2	1	100.00%	10	7	42.86%	116	104	11.54%
	Burglary Garage	1	2	-50.00%	7	11	-36.36%	81	75	8.00%
	Burglary Commercial	1	0		6	10	-40.00%	90	76	18.42%
	Larceny	28	55	-49.09%	177	152	16.45%	2026	1670	21.32%
	Vehicle Theft	6	7	-14.29%	23	40	-42.50%	340	160	112.50%
	Arson	0	0		1	2	-50.00%	11	11	0.00%
Property Total:		38	65	-41.54%	224	222	0.90%	2664	2096	27.10%
Preliminary Part 1 Crime Totals:		46	70	-34.29%	252	248	1.61%	2877	2306	24.76%
Current 7 Day Period:		10/30/2022 - 11/5/2022			Prior 7 Day Period:		10/23/2022 - 10/29/2022			
Current 28 Day Period:		10/9/2022 - 11/5/2022			Prior 28 Day Period:		9/11/2022 - 10/8/2022			
Current YTD Day Period:		1/1/2022 - 11/5/2022			Prior YTD Period:		1/1/2021 - 11/5/2021			

Prepared by SPD Crime Analysis Office - Monday, November 7, 2022

NOTE: SPD moved from UCR to the NIBRS reporting standard on 10/4/16 following the transition to a new RMS System. [Numbers on CompStat reports prior to this date should not be used as a comparison to those on this report.](#) Additional info on these reporting standards can be found on the FBI website: <https://ucr.fbi.gov/nibrs-overview>

This chart represents Preliminary counts of selected crime categories from Police Case Reports. Full statistical analysis to determine the confidence level of this data has not been performed. The % change columns on the preliminary counts differ from the percentage change on the NIBRS crime report, sometimes significantly. The CompStat report is designed for operational use and includes only selected NIBRS categories and coding less complex than full NIBRS rules. Official statistics for these and other NIBRS categories can be found on WASPC & FBI websites once available.





City of Spokane
Neva-Wood District (P3)
Selected Crime Codes
2022-10-30 to 2022-11-05
 Prepared By:
 Crime Analysis Unit
 Spokane Police Department


Legend

NIBRS Events


Criminal Homicide	Robbery Person	Burglary Commercial
Rape	Aggravated Assault	Vehicle Prowling
Robbery Commercial	Burglary Residential	Vehicle Theft
	Burglary Garage	Arson

*Cases Represent LERMS Crime Codes
 Points may indicate multiple events
 Note: Veh Prowl is only Larceny displayed*

For Additional Information on Incidents pertaining to an Area, Trend, or Pattern Contact Information Analysis




0 0.2 0.4 0.8 Miles



Geographic Information System

THIS IS NOT A LEGAL DOCUMENT:
 The information shown on this map is compiled from various sources and is subject to constant revision. Information shown on this map should not be used to determine the location of facilities in relationship to property lines, section lines, streets, etc.



Sunday - Saturday

NE - Neva-Wood District (P3)

10/30/2022 TO 11/5/2022



A/C	Offense Statute	Address	Reported Date	Dist
<u>SPB3NL</u>				
C	ASSAULT 2D	7800 N DAKOTA ST	11/1/2022	P3
C	ASSAULT 2D	7200 N NEVADA ST	11/3/2022	P1
C	BURGLARY 2D COMMERCIAL	1900 E FRANCIS AVE	11/3/2022	P4
C	BURGLARY 2D FENCED AREA	1100 E FRANCIS AVE	11/2/2022	P4
C	ORGANIZED RETAIL THEFT 2D	9600 N NEWPORT HWY	11/3/2022	P2
C	RESIDENTIAL BURGLARY	200 E ASTOR DR	10/31/2022	P4
C	RESIDENTIAL BURGLARY	6900 N WISCOMB ST	11/2/2022	P4
C	RETAIL THEFT WITH SPECIAL CIRCUMSTANCES 3D	700 E HOLLAND AVE	11/3/2022	P4
C	ROBBERY 1D COMMERCIAL	6500 N NEVADA ST	10/31/2022	P4
C	ROBBERY 1D PERSON	4700 N DIVISION ST	10/31/2022	P3
C	ROBBERY 2D COMMERCIAL	6700 N DIVISION ST	11/4/2022	P3
C	ROBBERY 2D PERSON	9200 N COLTON ST	11/3/2022	P4
C	TAKING MOTOR VEHICLE WITHOUT PERMISSION 2D	900 E QUEEN AVE	11/3/2022	P4
C	THEFT 2D ALL OTHER	5800 N DIVISION ST	10/31/2022	P2
C	THEFT 2D SHOPLIFTING	9600 N NEWPORT HWY	10/30/2022	P4
C	THEFT 2D SHOPLIFTING	9600 N NEWPORT HWY	11/2/2022	P4
C	THEFT 2D SHOPLIFTING	9700 N NEWPORT HWY	11/1/2022	
C	THEFT 3D FROM MOTOR VEHICLE	200 E SIERRA AVE	11/2/2022	
C	THEFT 3D SHOPLIFTING	E WELLESLEY AVE / N MAYFAIR ST	10/30/2022	P1
C	THEFT 3D SHOPLIFTING	9200 N COLTON ST	10/30/2022	P3
C	THEFT 3D SHOPLIFTING	7900 N DIVISION ST	10/30/2022	P3
C	THEFT 3D SHOPLIFTING	9600 N NEWPORT HWY	11/3/2022	P4
C	THEFT 3D SHOPLIFTING	9300 N DIVISION ST	11/5/2022	P4
C	THEFT 3D SHOPLIFTING	9100 N NEWPORT HWY	10/30/2022	
C	THEFT 3D SHOPLIFTING	5500 N DIVISION ST	10/31/2022	
C	THEFT 3D SHOPLIFTING	5500 N DIVISION ST	10/31/2022	
C	THEFT 3D SHOPLIFTING	9100 N NEWPORT HWY	10/31/2022	
C	THEFT 3D SHOPLIFTING	4700 N DIVISION ST	10/30/2022	
C	THEFT 3D SHOPLIFTING	4700 N DIVISION ST	10/30/2022	
C	THEFT 3D SHOPLIFTING	7700 N DIVISION ST	11/1/2022	
C	THEFT 3D SHOPLIFTING	5500 N DIVISION ST	11/3/2022	
C	THEFT 3D SHOPLIFTING	6500 N NEVADA ST	11/3/2022	
C	THEFT 3D SHOPLIFTING	9700 N NEWPORT HWY	11/4/2022	
C	THEFT 3D SHOPLIFTING	9600 N NEWPORT HWY	11/5/2022	
C	THEFT 3D VEHICLE PARTS AND ACCESSORIES	100 E DALKE AVE	10/30/2022	P3
C	THEFT OF A FIREARM FROM BUILDING	1900 E FRANCIS AVE	11/3/2022	P4
C	THEFT OF MOTOR VEHICLE	7000 N COLTON ST	11/2/2022	P4
C	THEFT OF MOTOR VEHICLE	900 E SITKA AVE	11/3/2022	P4

For protection of victim privacy, the entire address on sexual assault crimes has been redacted.

A/C	Offense Statute	Address	Reported Date	Dist
C	THEFT OF MOTOR VEHICLE	1200 E KIERNAN AVE	11/3/2022	P2
C	THEFT OF MOTOR VEHICLE	600 E HOLLAND AVE	11/3/2022	P4
C	THEFT OF MOTOR VEHICLE	1100 E COZZA DR	11/4/2022	P3

SPB3WH

C	ASSAULT 1D	5200 N CRESTLINE ST	11/2/2022	P4
C	BURGLARY 2D GARAGE	1500 E QUEEN AVE	10/31/2022	P4
C	HARASSMENT FELONY WEAPON INVOLVED	5200 N CRESTLINE ST	11/2/2022	P4
C	THEFT 2D VEHICLE PARTS AND ACCESSORIES	N MAGNOLIA ST / E BROAD AVE	11/5/2022	
C	THEFT 3D FROM BUILDING	2000 E DECATUR AVE	11/3/2022	

POLICE SUMMARY - Ending: Saturday, November 5, 2022



NE - Northeast District (P4)

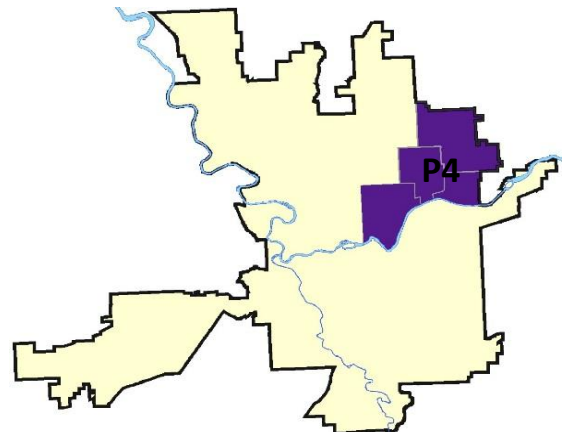
Preliminary IBR Counts

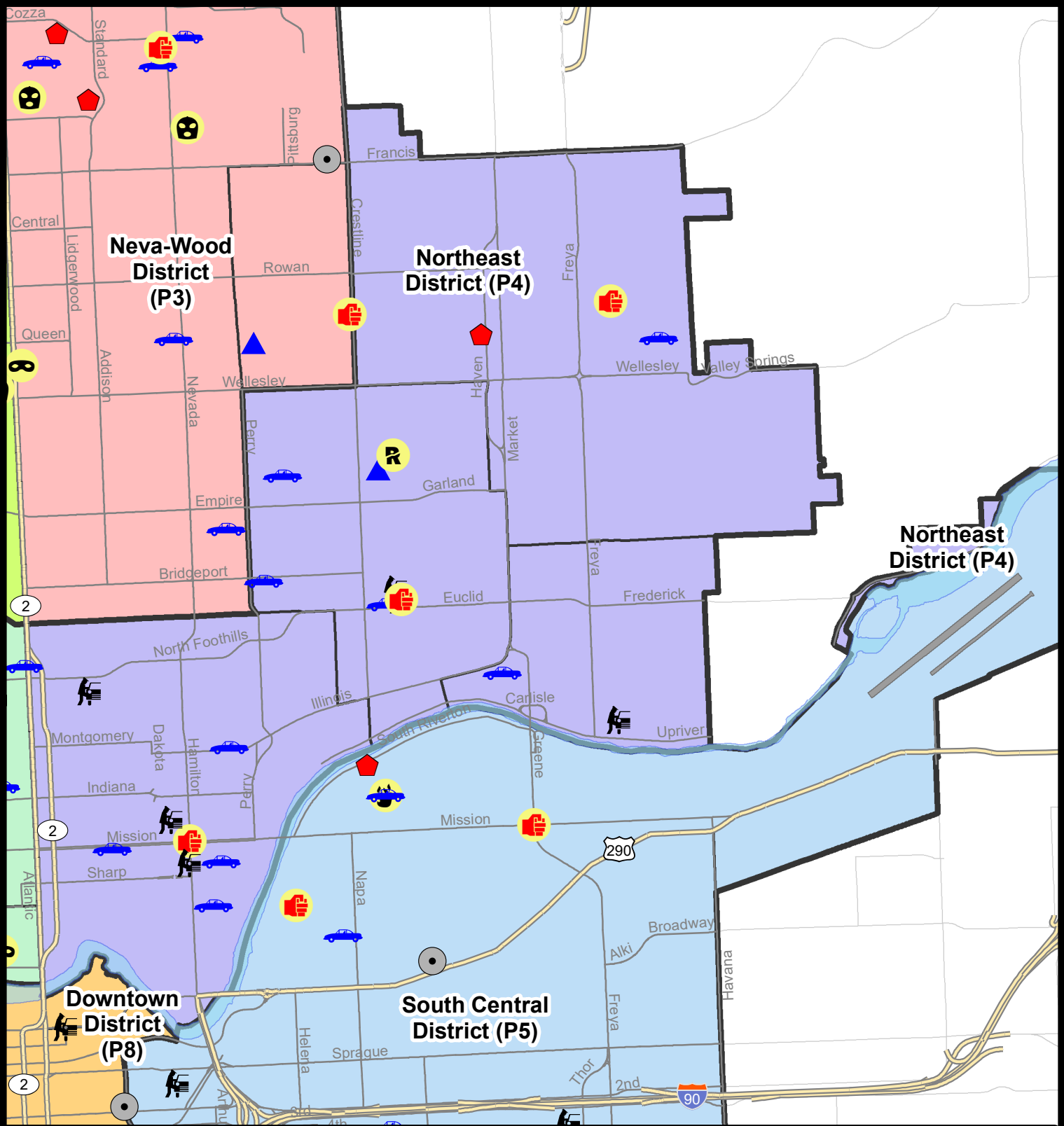
NIBRS Categories (Part 1 Selected)		7 Day Comparison			28 Day Comparison			YTD Comparison		
		Current	Prior	Percent	Current	Prior	Percent	Current	Prior	Percent
Violent	Criminal Homicide	0	0		0	0		0	1	-100.00%
	Rape	1	0		1	2	-50.00%	23	29	-20.69%
	Robbery - Commercial	0	0		0	0		9	9	0.00%
	Robbery - Person	0	0		0	1	-100.00%	21	27	-22.22%
	Aggravated Assault - Non DV	2	4	-50.00%	9	9	0.00%	87	72	20.83%
	Aggravated Assault - DV	1	1	0.00%	3	8	-62.50%	50	51	-1.96%
Violent Total:		4	5	-20.00%	13	20	-35.00%	190	189	0.53%
Property	Burglary - Residential	1	7	-85.71%	14	15	-6.67%	131	116	12.93%
	Burglary Garage	1	2	-50.00%	4	5	-20.00%	41	46	-10.87%
	Burglary Commercial	0	1	-100.00%	7	7	0.00%	99	61	62.30%
	Larceny	15	26	-42.31%	103	116	-11.21%	943	936	0.75%
	Vehicle Theft	9	4	125.00%	33	33	0.00%	280	184	52.17%
	Arson	0	1	-100.00%	2	1	100.00%	12	16	-25.00%
Property Total:		26	41	-36.59%	163	177	-7.91%	1506	1359	10.82%
Preliminary Part 1 Crime Totals:		30	46	-34.78%	176	197	-10.66%	1696	1548	9.56%
Current 7 Day Period:		10/30/2022 - 11/5/2022			Prior 7 Day Period:		10/23/2022 - 10/29/2022			
Current 28 Day Period:		10/9/2022 - 11/5/2022			Prior 28 Day Period:		9/11/2022 - 10/8/2022			
Current YTD Day Period:		1/1/2022 - 11/5/2022			Prior YTD Period:		1/1/2021 - 11/5/2021			

Prepared by SPD Crime Analysis Office - Monday, November 7, 2022

NOTE: SPD moved from UCR to the NIBRS reporting standard on 10/4/16 following the transition to a new RMS System. [Numbers on CompStat reports prior to this date should not be used as a comparison to those on this report.](#) Additional info on these reporting standards can be found on the FBI website: <https://ucr.fbi.gov/nibrs-overview>

This chart represents Preliminary counts of selected crime categories from Police Case Reports. Full statistical analysis to determine the confidence level of this data has not been performed. The % change columns on the preliminary counts differ from the percentage change on the NIBRS crime report, sometimes significantly. The CompStat report is designed for operational use and includes only selected NIBRS categories and coding less complex than full NIBRS rules. Official statistics for these and other NIBRS categories can be found on WASPC & FBI websites once available.





City of Spokane

Northeast District (P4)

Selected Crime Codes

2022-10-30 to 2022-11-05

Prepared By:
Crime Analysis Unit
Spokane Police Department

Legend

NIBRS Events



Criminal Homicide



Rape



Robbery Commercial



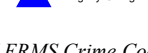
Robbery Person



Aggravated Assault



Burglary Residential



Burglary Garage



Burglary Commercial



Vehicle Prowling



Vehicle Theft



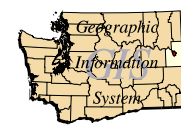
Arson



Cases Represent LERMS Crime Codes
Points may indicate multiple events
Note: Veh Prowl is only Larceny displayed

For Additional Information on
Incidents pertaining to an
Area, Trend, or Pattern
Contact Information Analysis

0 0.2 0.4 0.8 Miles



THIS IS NOT A LEGAL DOCUMENT:
The information shown on this map is compiled
from various sources and is subject to constant
revision. Information shown on this map should
not be used to determine the location of facilities
in relationship to property lines, section lines,
streets, etc.

Sunday - Saturday

NE - Northeast District (P4)

10/30/2022 TO 11/5/2022



<u>A/C</u>	<u>Offense Statute</u>	<u>Address</u>	<u>Reported Date</u>	<u>Dist</u>
<u>SPB4BE</u>				
C	ASSAULT 1D	2300 E EUCLID AVE	11/2/2022	P4
C	BURGLARY 2D GARAGE	2200 E LACROSSE AVE	11/2/2022	P4
C	RAPE OF A CHILD 1D		11/4/2022	P4
C	THEFT 2D FROM MOTOR VEHICLE	2300 E EUCLID AVE	10/31/2022	P4
C	THEFT 2D FROM MOTOR VEHICLE	E LIBERTY AVE / N STONE ST	10/31/2022	P4
C	THEFT 3D ALL OTHER	2200 E LONGFELLOW AVE	10/31/2022	
C	THEFT 3D SHOPLIFTING	3900 N MARKET ST	11/3/2022	
C	THEFT 3D SHOPLIFTING	3900 N MARKET ST	11/3/2022	
C	THEFT OF MOTOR VEHICLE	3300 N HOGAN ST	11/1/2022	P4
C	THEFT OF MOTOR VEHICLE	1600 E OSTRANDER AVE	11/2/2022	P4
C	THEFT OF MOTOR VEHICLE	2200 E EUCLID AVE	11/5/2022	P4
<u>SPB4HI</u>				
C	ASSAULT 2D	3700 E CROWN AVE	11/4/2022	P4
C	RESIDENTIAL BURGLARY	2900 E OLYMPIC AVE	11/1/2022	P4
C	TAKING MOTOR VEHICLE WITHOUT PERMISSION 2D	4900 N FLORIDA ST	11/5/2022	P4
C	THEFT 3D ALL OTHER	5000 N NELSON ST	11/3/2022	P4
<u>SPB4LO</u>				
C	THEFT 2D FROM MOTOR VEHICLE	200 E NORTH FOOTHILLS DR	10/31/2022	
C	THEFT 3D ALL OTHER	500 E BOONE AVE	11/4/2022	
C	THEFT 3D ALL OTHER	100 E BOONE AVE	11/3/2022	
A	THEFT 3D FROM MOTOR VEHICLE	1300 N HAMILTON ST	10/30/2022	P4
C	THEFT 3D FROM MOTOR VEHICLE	1700 N CINCINNATI ST	11/5/2022	
C	THEFT 3D VEHICLE PARTS AND ACCESSORIES	1200 N SUPERIOR ST	11/2/2022	
C	THEFT 3D VEHICLE PARTS AND ACCESSORIES	1200 N SUPERIOR ST	11/2/2022	
C	THEFT OF MOTOR VEHICLE	1100 E ILLINOIS AVE	11/1/2022	P4
C	THEFT OF MOTOR VEHICLE	1300 N SUPERIOR ST	11/2/2022	P1
A	THEFT OF MOTOR VEHICLE	1000 E DESMET AVE	11/2/2022	P4
C	THEFT OF MOTOR VEHICLE	400 E MISSION AVE	11/3/2022	P4
C	VEHICULAR ASSAULT	E MISSION AVE / N HAMILTON ST	11/3/2022	P4
<u>SPB4MI</u>				
C	THEFT 3D FROM MOTOR VEHICLE	2200 N REBECCA ST	11/3/2022	
C	THEFT 3D VEHICLE PARTS AND ACCESSORIES	2200 N REBECCA ST	11/3/2022	
C	THEFT OF MOTOR VEHICLE	2600 N MARKET ST	10/31/2022	P4

SPOKANE POLICE DEPARTMENT



SOUTH **Police Service Area**

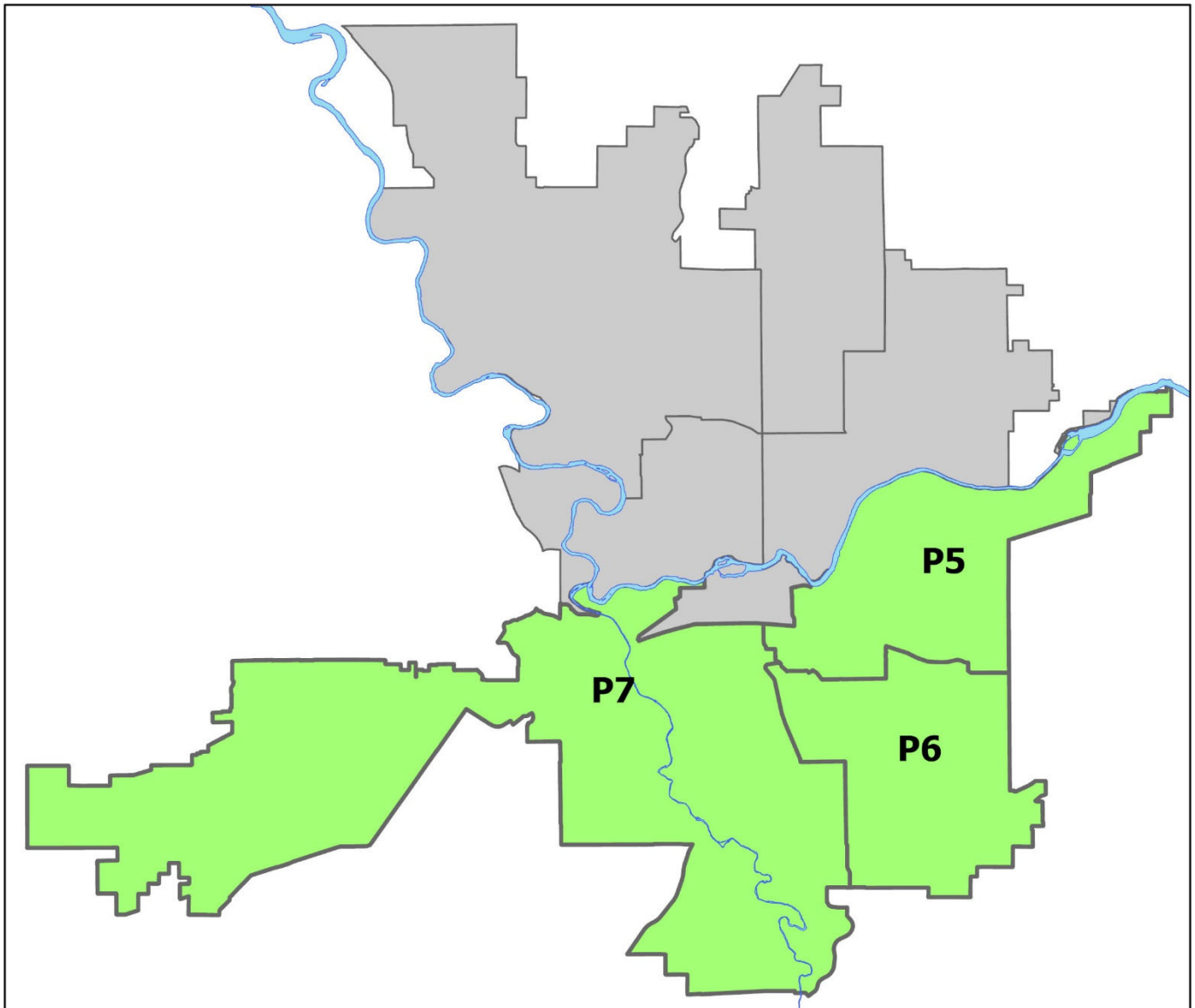
PSA Commander

Captain Matt Cowles

South Central District (P5)

Southeast District (P6)

Southwest District (P7)



POLICE SUMMARY - Ending: Saturday, November 5, 2022

SOUTH PRECINCT (P5, P6, and P7)



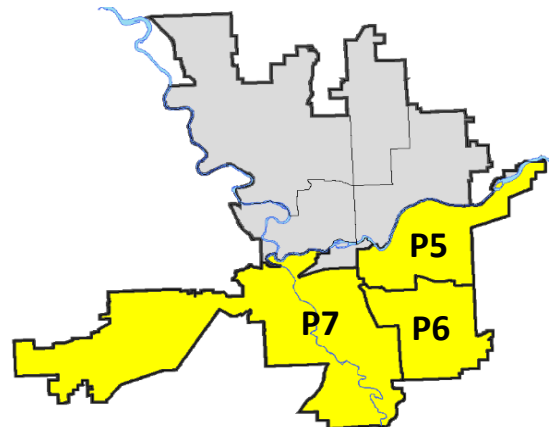
Preliminary IBR Counts

NIBRS Categories (Part 1 Selected)		7 Day Comparison			28 Day Comparison			YTD Comparison		
		Current	Prior	Percent	Current	Prior	Percent	Current	Prior	Percent
Violent	Criminal Homicide	0	1	-100.00%	1	0		2	2	0.00%
	Rape	0	3	-100.00%	7	3	133.33%	55	68	-19.12%
	Robbery - Commercial	0	1	-100.00%	1	1	0.00%	13	7	85.71%
	Robbery - Person	0	1	-100.00%	2	4	-50.00%	39	37	5.41%
	Aggravated Assault - Non DV	4	5	-20.00%	17	8	112.50%	121	118	2.54%
	Aggravated Assault - DV	1	4	-75.00%	13	10	30.00%	97	106	-8.49%
	Violent Total:	5	15	-66.67%	41	26	57.69%	327	338	-3.25%
Property	Burglary - Residential	5	3	66.67%	16	10	60.00%	199	194	2.58%
	Burglary Garage	4	3	33.33%	18	20	-10.00%	146	120	21.67%
	Burglary Commercial	2	12	-83.33%	24	15	60.00%	191	108	76.85%
	Larceny	32	59	-45.76%	230	226	1.77%	2514	1976	27.23%
	Vehicle Theft	14	15	-6.67%	65	47	38.30%	492	293	67.92%
	Arson	1	1	0.00%	3	3	0.00%	18	29	-37.93%
	Property Total:	58	93	-37.63%	356	321	10.90%	3560	2720	30.88%
Preliminary Part 1 Crime Totals:		63	108	-41.67%	397	347	14.41%	3887	3058	27.11%
Current 7 Day Period:		10/30/2022 - 11/5/2022			Prior 7 Day Period:		10/23/2022 - 10/29/2022			
Current 28 Day Period:		10/9/2022 - 11/5/2022			Prior 28 Day Period:		9/11/2022 - 10/8/2022			
Current YTD Day Period:		1/1/2022 - 11/5/2022			Prior YTD Period:		1/1/2021 - 11/5/2021			

Prepared by SPD Crime Analysis Office - Monday, November 7, 2022

NOTE: SPD moved from UCR to the NIBRS reporting standard on 10/4/16 following the transition to a new RMS System. [Numbers on CompStat reports prior to this date should not be used as a comparison to those on this report.](#) Additional info on these reporting standards can be found on the FBI website: <https://ucr.fbi.gov/nibrs-overview>

This chart represents Preliminary counts of selected crime categories from Police Case Reports. Full statistical analysis to determine the confidence level of this data has not been performed. The % change columns on the preliminary counts differ from the percentage change on the NIBRS crime report, sometimes significantly. The CompStat report is designed for operational use and includes only selected NIBRS categories and coding less complex than full NIBRS rules. Official statistics for these and other NIBRS categories can be found on WASPC & FBI websites once available.



POLICE SUMMARY - Ending: Saturday, November 5, 2022



SE - South Central District (P5)

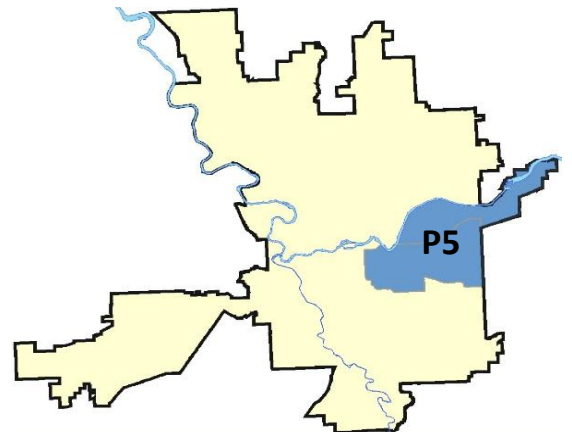
Preliminary IBR Counts

NIBRS Categories (Part 1 Selected)		7 Day Comparison			28 Day Comparison			YTD Comparison		
		Current	Prior	Percent	Current	Prior	Percent	Current	Prior	Percent
Violent	Criminal Homicide	0	0		0	0		0	0	
	Rape	0	1	-100.00%	1	2	-50.00%	20	28	-28.57%
	Robbery - Commercial	0	0		0	1	-100.00%	4	3	33.33%
	Robbery - Person	0	1	-100.00%	1	1	0.00%	14	23	-39.13%
	Aggravated Assault - Non DV	2	3	-33.33%	10	5	100.00%	61	58	5.17%
	Aggravated Assault - DV	0	1	-100.00%	5	6	-16.67%	46	51	-9.80%
Violent Total:		2	6	-66.67%	17	15	13.33%	145	163	-11.04%
Property	Burglary - Residential	2	1	100.00%	5	2	150.00%	66	63	4.76%
	Burglary Garage	0	0		4	4	0.00%	42	28	50.00%
	Burglary Commercial	1	6	-83.33%	11	12	-8.33%	117	55	112.73%
	Larceny	9	25	-64.00%	81	83	-2.41%	898	684	31.29%
	Vehicle Theft	5	7	-28.57%	23	20	15.00%	204	112	82.14%
	Arson	1	0		1	2	-50.00%	7	18	-61.11%
Property Total:		18	39	-53.85%	125	123	1.63%	1334	960	38.96%
Preliminary Part 1 Crime Totals:		20	45	-55.56%	142	138	2.90%	1479	1123	31.70%
Current 7 Day Period:		10/30/2022 - 11/5/2022			Prior 7 Day Period:		10/23/2022 - 10/29/2022			
Current 28 Day Period:		10/9/2022 - 11/5/2022			Prior 28 Day Period:		9/11/2022 - 10/8/2022			
Current YTD Day Period:		1/1/2022 - 11/5/2022			Prior YTD Period:		1/1/2021 - 11/5/2021			

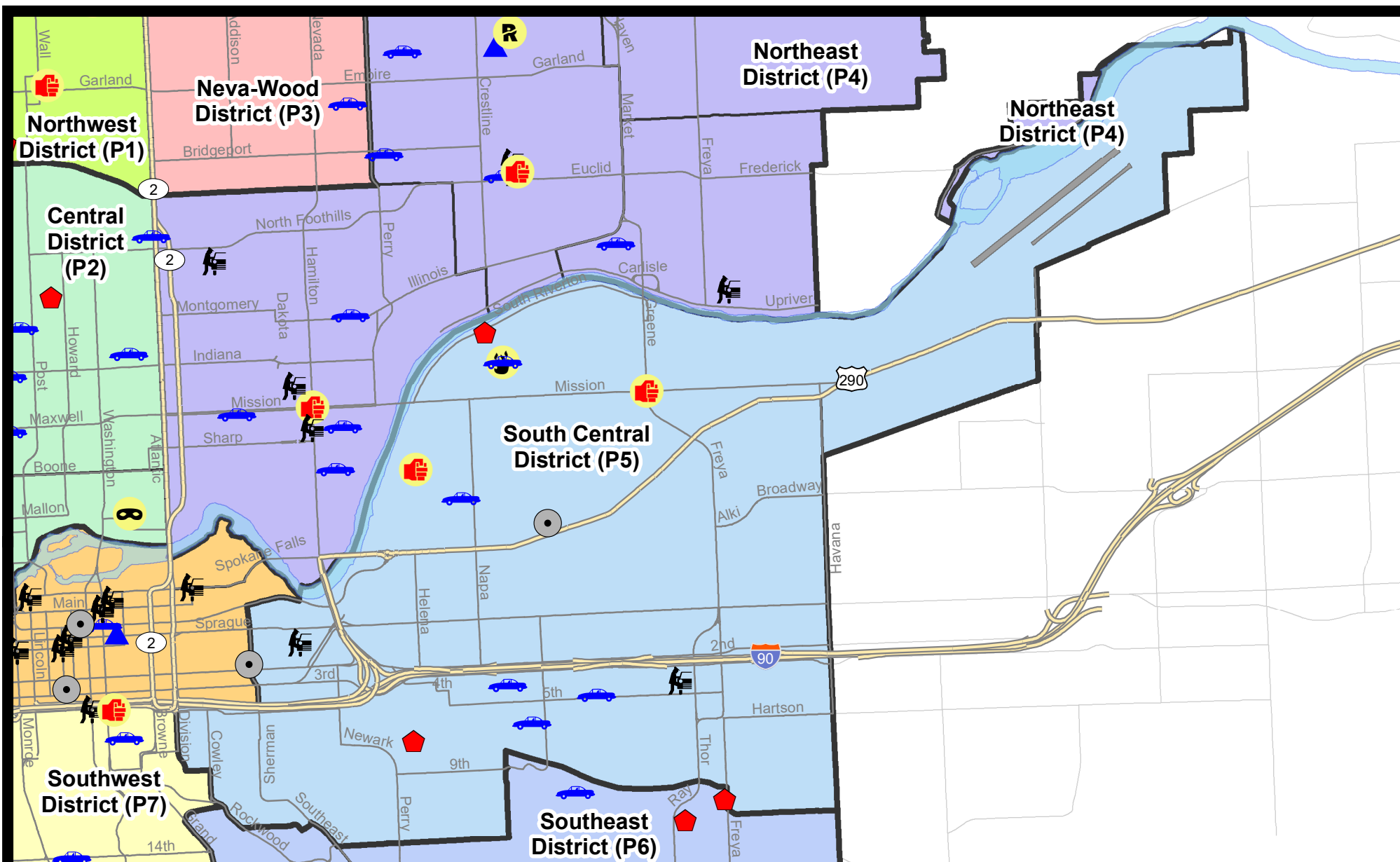
Prepared by SPD Crime Analysis Office - Monday, November 7, 2022

NOTE: SPD moved from UCR to the NIBRS reporting standard on 10/4/16 following the transition to a new RMS System. [Numbers on CompStat reports prior to this date should not be used as a comparison to those on this report.](#) Additional info on these reporting standards can be found on the FBI website: <https://ucr.fbi.gov/nibrs-overview>

This chart represents Preliminary counts of selected crime categories from Police Case Reports. Full statistical analysis to determine the confidence level of this data has not been performed. The % change columns on the preliminary counts differ from the percentage change on the NIBRS crime report, sometimes significantly. The CompStat report is designed for operational use and includes only selected NIBRS categories and coding less complex than full NIBRS rules. Official statistics for these and other NIBRS categories can be found on WASPC & FBI websites once available.



Note: On 2/10/21 a portion of the Police Block SPC5EC became part of the Downtown Precinct (SPD8EC); Consequently activity in P5 will appear lower if compared to printed CompStat reports prior to 2/10/21



City of Spokane
South Central District (P5)
Selected
Crime Types
2022-10-30 to 2022-11-05

Prepared By:
Crime Analysis Unit
Spokane Police Department

Legend

NIBRS Events



Criminal Homicide



Rape



Robbery Commercial



Robbery Person



Aggravated Assault



Burglary Residential



Burglary Garage



Burglary Commercial



Vehicle Prowling



Vehicle Theft



Arson

Cases Represent LERMS Crime Codes

Points may indicate multiple events

Note: Veh Prowl is only Larceny category displayed



For Additional Information on Incidents
 pertaining to an Area, Trend, or Pattern
 Contact Information Analysis

0 0.2 0.4 0.6 0.8 1 Miles



THIS IS NOT A LEGAL DOCUMENT:
 The information shown on this map is compiled
 from various sources and is subject to constant
 revision. Information shown on this map should
 not be used to determine the location of facilities
 in relationship to property lines, section lines,
 streets, etc.

Sunday - Saturday

SE - South Central District (P5)

10/30/2022 TO 11/5/2022



<u>A/C</u>	<u>Offense Statute</u>	<u>Address</u>	<u>Reported Date</u>	<u>Dist</u>
<u>SPC5EC</u>				
C	BURGLARY 2D FENCED AREA	2500 E SPRAGUE AVE	10/31/2022	P6
C	BURGLARY 2D FENCED AREA	100 S SCOTT ST	11/1/2022	P5
A	RESIDENTIAL BURGLARY	1500 E 7TH AVE	10/31/2022	P6
C	THEFT 3D FROM BUILDING	500 E 10TH AVE	10/31/2022	
C	THEFT 3D FROM MOTOR VEHICLE	100 S SCOTT ST	11/1/2022	P5
C	THEFT 3D SHOPLIFTING	500 N FREYA ST	11/1/2022	
C	THEFT 3D SHOPLIFTING	4200 E SPRAGUE AVE	11/5/2022	
C	THEFT 3D VEHICLE PARTS AND ACCESSORIES	500 S THOR ST	10/31/2022	
C	THEFT 3D VEHICLE PARTS AND ACCESSORIES	500 S THOR ST	10/31/2022	
C	THEFT OF A FIREARM FROM MOTOR VEHICLE	400 S THOR ST	11/5/2022	P5
C	THEFT OF MOTOR VEHICLE	2300 E HARTSON AVE	11/1/2022	P6
C	THEFT OF MOTOR VEHICLE	2100 E 4TH AVE	11/2/2022	P6
C	THEFT OF MOTOR VEHICLE	2700 E 5TH AVE	11/4/2022	P6
<u>SPC5GP</u>				
C	ARSON 2D	1700 N LEE ST	11/2/2022	P4
C	ASSAULT 1D	1600 E DESMET AVE	11/1/2022	P6
C	BURGLARY 2D COMMERCIAL	2400 E SPRINGFIELD AVE	11/2/2022	P6
C	RESIDENTIAL BURGLARY	2000 E SOUTH RIVERTON AVE	11/3/2022	P6
C	THEFT OF MOTOR VEHICLE	1700 N LEE ST	11/2/2022	P4
C	THEFT OF MOTOR VEHICLE	1900 E MALLON AVE	11/3/2022	P6
C	VEHICULAR ASSAULT	E MISSION AVE / N GREENE ST	11/2/2022	P4

POLICE SUMMARY - Ending: Saturday, November 5, 2022



SE - Southeast District (P6)

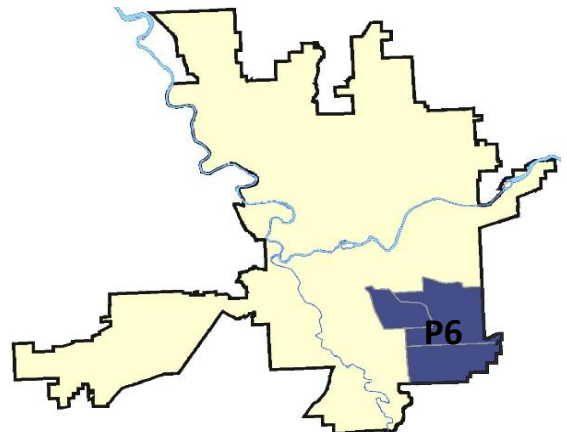
Preliminary IBR Counts

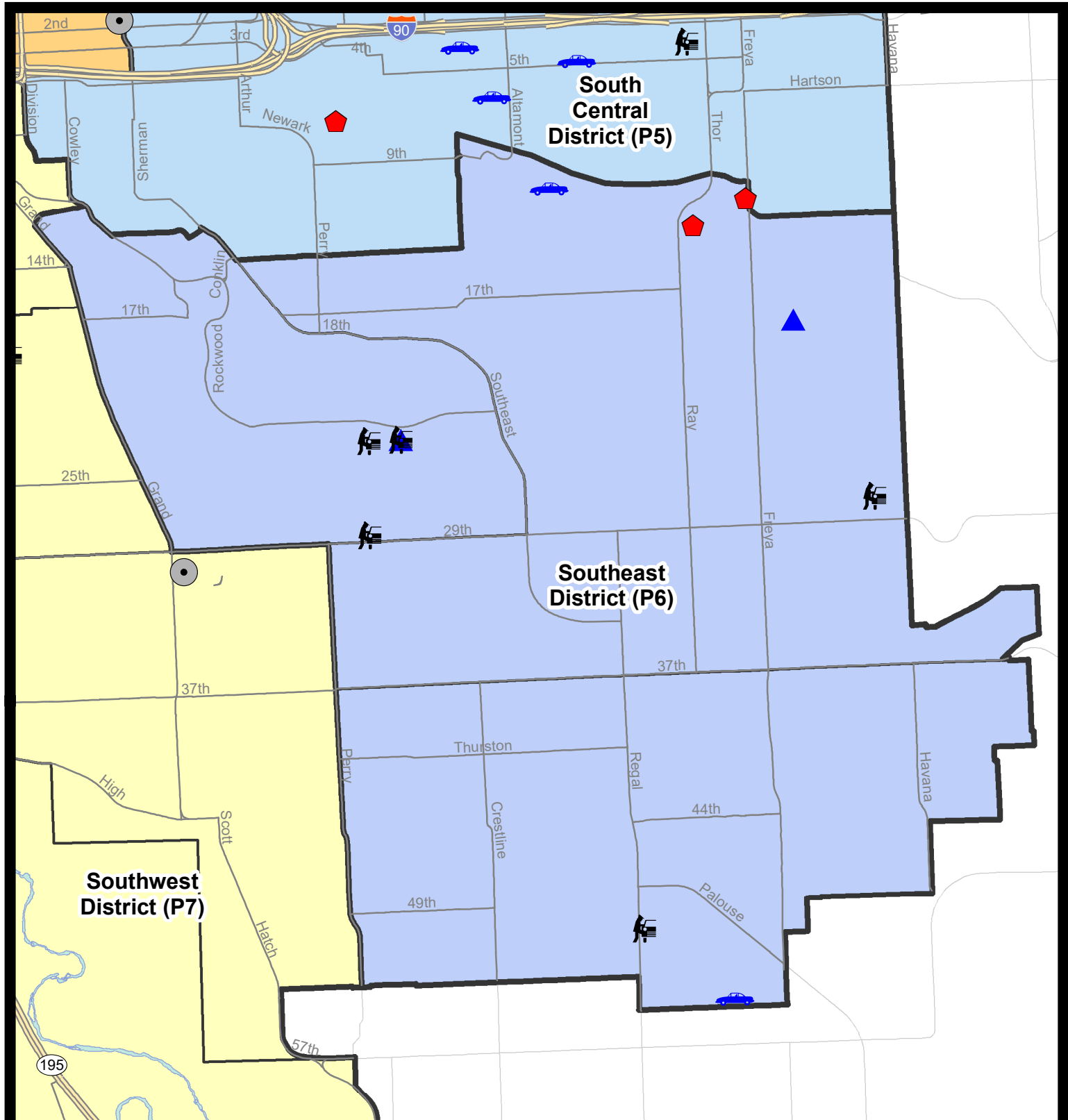
NIBRS Categories (Part 1 Selected)		7 Day Comparison			28 Day Comparison			YTD Comparison		
		Current	Prior	Percent	Current	Prior	Percent	Current	Prior	Percent
Violent	Criminal Homicide	0	0		0	0		0	0	
	Rape	0	1	-100.00%	3	0		9	8	12.50%
	Robbery - Commercial	0	0		0	0		2	1	100.00%
	Robbery - Person	0	0		1	2	-50.00%	7	3	133.33%
	Aggravated Assault - Non DV	0	1	-100.00%	1	0		12	14	-14.29%
	Aggravated Assault - DV	0	0		2	3	-33.33%	20	17	17.65%
Violent Total:		0	2	-100.00%	7	5	40.00%	50	43	16.28%
Property	Burglary - Residential	2	2	0.00%	6	1	500.00%	64	50	28.00%
	Burglary Garage	2	0		8	7	14.29%	44	41	7.32%
	Burglary Commercial	0	0		2	1	100.00%	21	13	61.54%
	Larceny	11	12	-8.33%	53	43	23.26%	513	426	20.42%
	Vehicle Theft	2	3	-33.33%	11	11	0.00%	93	57	63.16%
	Arson	0	1	-100.00%	1	0		3	4	-25.00%
Property Total:		17	18	-5.56%	81	63	28.57%	738	591	24.87%
Preliminary Part 1 Crime Totals:		17	20	-15.00%	88	68	29.41%	788	634	24.29%
Current 7 Day Period:		10/30/2022 - 11/5/2022			Prior 7 Day Period:		10/23/2022 - 10/29/2022			
Current 28 Day Period:		10/9/2022 - 11/5/2022			Prior 28 Day Period:		9/11/2022 - 10/8/2022			
Current YTD Day Period:		1/1/2022 - 11/5/2022			Prior YTD Period:		1/1/2021 - 11/5/2021			

Prepared by SPD Crime Analysis Office - Monday, November 7, 2022

NOTE: SPD moved from UCR to the NIBRS reporting standard on 10/4/16 following the transition to a new RMS System. [Numbers on CompStat reports prior to this date should not be used as a comparison to those on this report.](#) Additional info on these reporting standards can be found on the FBI website: <https://ucr.fbi.gov/nibrs-overview>

This chart represents Preliminary counts of selected crime categories from Police Case Reports. Full statistical analysis to determine the confidence level of this data has not been performed. The % change columns on the preliminary counts differ from the percentage change on the NIBRS crime report, sometimes significantly. The CompStat report is designed for operational use and includes only selected NIBRS categories and coding less complex than full NIBRS rules. Official statistics for these and other NIBRS categories can be found on WASPC & FBI websites once available.





City of Spokane
Southeast District (P6)
Selected Crime Codes
2022-10-30 to 2022-11-05
 Prepared By:
 Crime Analysis Unit
 Spokane Police Department

Legend

NIBRS Events



Criminal Homicide



Rape



Robbery Commercial



Robbery Person



Aggravated Assault



Burglary Residential



Burglary Garage



Burglary Commercial



Vehicle Prowling



Vehicle Theft



Arson



Cases Represent LERMS Crime Codes
 Points may indicate multiple events
 Note: Veh Prowl is only Larceny displayed

For Additional Information on
 Incidents pertaining to an
 Area, Trend, or Pattern
 Contact Information Analysis

0 0.15 0.3 0.6 Miles



THIS IS NOT A LEGAL DOCUMENT:
 The information shown on this map is compiled
 from various sources and is subject to constant
 revision. Information shown on this map should
 not be used to determine the location of facilities
 in relationship to property lines, section lines,
 streets, etc.

Sunday - Saturday

SE - Southeast District (P6)

10/30/2022 TO 11/5/2022



<u>A/C</u>	<u>Offense Statute</u>	<u>Address</u>	<u>Reported Date</u>	<u>Dist</u>
<u>SPC6LH</u>				
C	BURGLARY 2D GARAGE	3800 E 19TH AVE	11/4/2022	P6
C	RESIDENTIAL BURGLARY	3200 E 14TH AVE	10/31/2022	P6
C	RESIDENTIAL BURGLARY	1100 S FREYA ST	10/31/2022	P6
C	THEFT 3D ALL OTHER	3100 E 30TH AVE	11/5/2022	
C	THEFT 3D ALL OTHER	4000 E 33RD AVE	11/5/2022	
C	THEFT 3D FROM MOTOR VEHICLE	4200 E 28TH AVE	11/2/2022	
C	THEFT 3D SHOPLIFTING	2500 E 29TH AVE	10/30/2022	P6
C	THEFT 3D SHOPLIFTING	2600 E 29TH AVE	10/30/2022	
C	THEFT 3D VEHICLE PARTS AND ACCESSORIES	2100 E 34TH AVE	11/1/2022	P6
C	THEFT OF MOTOR VEHICLE	2500 E NORTH ALTAMONT BLVD	11/3/2022	P6
<u>SPC6RW</u>				
C	BURGLARY 2D GARAGE	2300 S MAGNOLIA CT	10/30/2022	
C	THEFT 3D FROM MOTOR VEHICLE	2300 S MAGNOLIA CT	10/30/2022	
C	THEFT 3D FROM MOTOR VEHICLE	1600 E 29TH AVE	11/1/2022	
C	THEFT 3D FROM MOTOR VEHICLE	2400 S HELENA CT	11/1/2022	
<u>SPC6SG</u>				
C	THEFT 3D FROM MOTOR VEHICLE	5000 S REGAL ST	11/2/2022	
C	THEFT 3D VEHICLE PARTS AND ACCESSORIES	4100 S ALTAMONT ST	11/2/2022	P6
C	THEFT OF MOTOR VEHICLE	3300 E 55TH AVE	11/2/2022	P6

POLICE SUMMARY - Ending: Saturday, November 5, 2022



SW - Southwest District (P7)

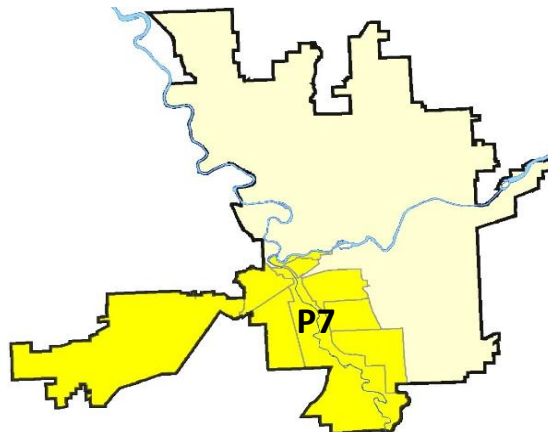
Preliminary IBR Counts

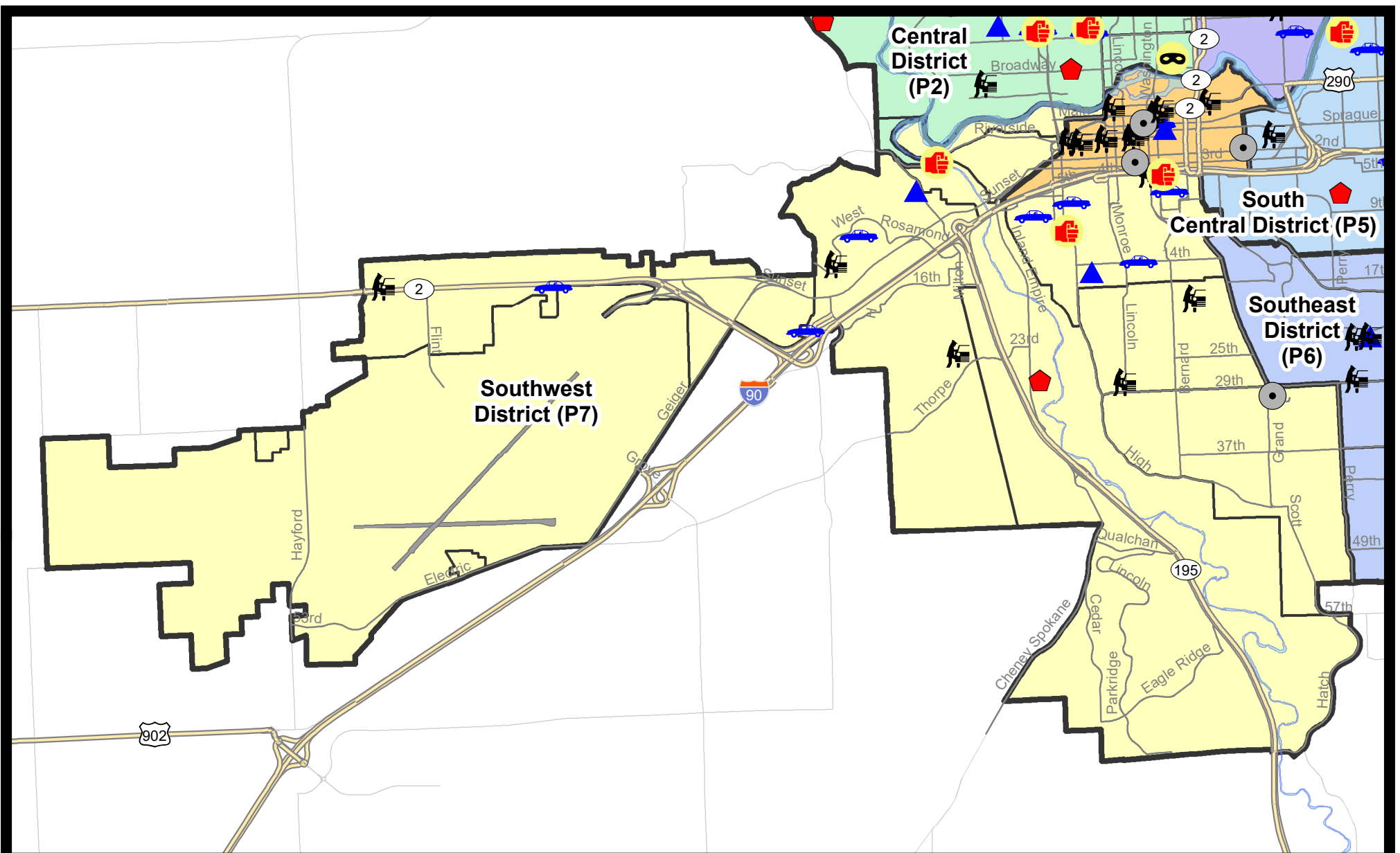
NIBRS Categories (Part 1 Selected)		7 Day Comparison			28 Day Comparison			YTD Comparison		
		Current	Prior	Percent	Current	Prior	Percent	Current	Prior	Percent
Violent	Criminal Homicide	0	1	-100.00%	1	0		2	2	0.00%
	Rape	0	1	-100.00%	3	1	200.00%	26	32	-18.75%
	Robbery - Commercial	0	1	-100.00%	1	0		7	3	133.33%
	Robbery - Person	0	0		0	1	-100.00%	18	11	63.64%
	Aggravated Assault - Non DV	2	1	100.00%	6	3	100.00%	48	46	4.35%
	Aggravated Assault - DV	1	3	-66.67%	6	1	500.00%	31	38	-18.42%
Violent Total:		3	7	-57.14%	17	6	183.33%	132	132	0.00%
Property	Burglary - Residential	1	0		5	7	-28.57%	69	81	-14.81%
	Burglary Garage	2	3	-33.33%	6	9	-33.33%	60	51	17.65%
	Burglary Commercial	1	6	-83.33%	11	2	450.00%	53	40	32.50%
	Larceny	12	22	-45.45%	96	100	-4.00%	1103	866	27.37%
	Vehicle Theft	7	5	40.00%	31	16	93.75%	195	124	57.26%
	Arson	0	0		1	1	0.00%	8	7	14.29%
Property Total:		23	36	-36.11%	150	135	11.11%	1488	1169	27.29%
Preliminary Part 1 Crime Totals:		26	43	-39.53%	167	141	18.44%	1620	1301	24.52%
Current 7 Day Period:		10/30/2022 - 11/5/2022			Prior 7 Day Period:		10/23/2022 - 10/29/2022			
Current 28 Day Period:		10/9/2022 - 11/5/2022			Prior 28 Day Period:		9/11/2022 - 10/8/2022			
Current YTD Day Period:		1/1/2022 - 11/5/2022			Prior YTD Period:		1/1/2021 - 11/5/2021			

Prepared by SPD Crime Analysis Office - Monday, November 7, 2022

NOTE: SPD moved from UCR to the NIBRS reporting standard on 10/4/16 following the transition to a new RMS System. [Numbers on CompStat reports prior to this date should not be used as a comparison to those on this report.](#) Additional info on these reporting standards can be found on the FBI website: <https://ucr.fbi.gov/nibrs-overview>

This chart represents Preliminary counts of selected crime categories from Police Case Reports. Full statistical analysis to determine the confidence level of this data has not been performed. The % change columns on the preliminary counts differ from the percentage change on the NIBRS crime report, sometimes significantly. The CompStat report is designed for operational use and includes only selected NIBRS categories and coding less complex than full NIBRS rules. Official statistics for these and other NIBRS categories can be found on WASPC & FBI websites once available.



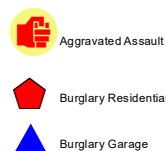





City of Spokane
Southwest District (P7)
Selected
Crime Types
2022-10-30 to 2022-11-05
 Prepared By:
 Crime Analysis Unit
 Spokane Police Department

Legend

NIBRS Events



Cases Represent LERMS Crime Codes
 Points may indicate multiple events
 Note: Veh Prowl is only Larceny category displayed



For Additional Information on Incidents
 pertaining to an Area, Trend, or Pattern
 Contact Information Analysis

0 0.2 0.4 0.6 0.8 1 1.2 1.4 1.6 Miles



THIS IS NOT A LEGAL DOCUMENT:
 The information shown on this map is compiled
 from various sources and is subject to constant
 revision. Information shown on this map should
 not be used to determine the location of facilities
 in relationship to property lines, section lines,
 streets, etc.



Sunday - Saturday

SE - Southwest District (P7)

10/30/2022 TO 11/5/2022



<u>A/C</u>	<u>Offense Statute</u>	<u>Address</u>	<u>Reported Date</u>	<u>Dist</u>
<u>SPD7CH</u>				
C	ASSAULT 2D	1400 W 10TH AVE	10/30/2022	P7
C	ASSAULT 2D	300 W 4TH AVE	10/31/2022	P8
C	BURGLARY 2D GARAGE	1200 W 15TH AVE	11/5/2022	
C	TAKING MOTOR VEHICLE WITHOUT PERMISSION 2D	W 14TH AVE / S WALL ST	11/5/2022	P7
C	THEFT 2D FROM BUILDING	1100 W 11TH AVE	11/4/2022	
C	THEFT 3D ALL OTHER	700 W 5TH AVE	11/5/2022	
C	THEFT 3D FROM MOTOR VEHICLE	S STEVENS ST / W 4TH AVE	11/4/2022	
C	THEFT OF MOTOR VEHICLE	W 6TH AVE / S BERNARD ST	10/30/2022	P7
C	THEFT OF MOTOR VEHICLE	1800 W 8TH AVE	10/30/2022	P5
C	THEFT OF MOTOR VEHICLE	600 S CEDAR ST	11/2/2022	P7
<u>SPD7CS</u>				
A	BURGLARY 2D COMMERCIAL	3000 S GRAND BLVD	10/31/2022	P6
C	THEFT 3D ALL OTHER	800 E 29TH AVE	11/1/2022	P5
C	THEFT 3D FROM BUILDING	1200 E 40TH AVE	10/30/2022	
<u>SPD7GT</u>				
C	THEFT 3D FROM MOTOR VEHICLE	2400 S CANYON WOODS LN	11/2/2022	
<u>SPD7LC</u>				
C	RESIDENTIAL BURGLARY	1700 W 27TH AVE	10/30/2022	P7
C	THEFT 3D FROM BUILDING	1700 W 27TH AVE	10/30/2022	P7
<u>SPD7MC</u>				
C	THEFT 2D FROM MOTOR VEHICLE	2700 S LINCOLN ST	10/30/2022	
C	THEFT 3D FROM MOTOR VEHICLE	100 W 19TH AVE	10/31/2022	
<u>SPD7WH</u>				
C	ASSAULT 1D	2900 W RIVERSIDE AVE	11/1/2022	P7
C	BURGLARY 2D GARAGE	3100 W 5TH AVE	11/3/2022	
C	THEFT 3D FROM MOTOR VEHICLE	1300 S WESTCLIFF PL	11/2/2022	
C	THEFT OF MOTOR VEHICLE	2000 S ASSEMBLY RD	11/1/2022	P7
C	THEFT OF MOTOR VEHICLE	W CANYON DR / S PEPPER TREE LN	11/4/2022	P7
<u>SPD7WP</u>				
C	THEFT 2D FROM MOTOR VEHICLE	9600 W US 2 HWY	10/30/2022	P7
C	THEFT 3D SHOPLIFTING	9600 W US 2 HWY	10/31/2022	
C	THEFT OF MOTOR VEHICLE	7600 W SUNSET HWY	11/2/2022	P6

SPOKANE POLICE DEPARTMENT

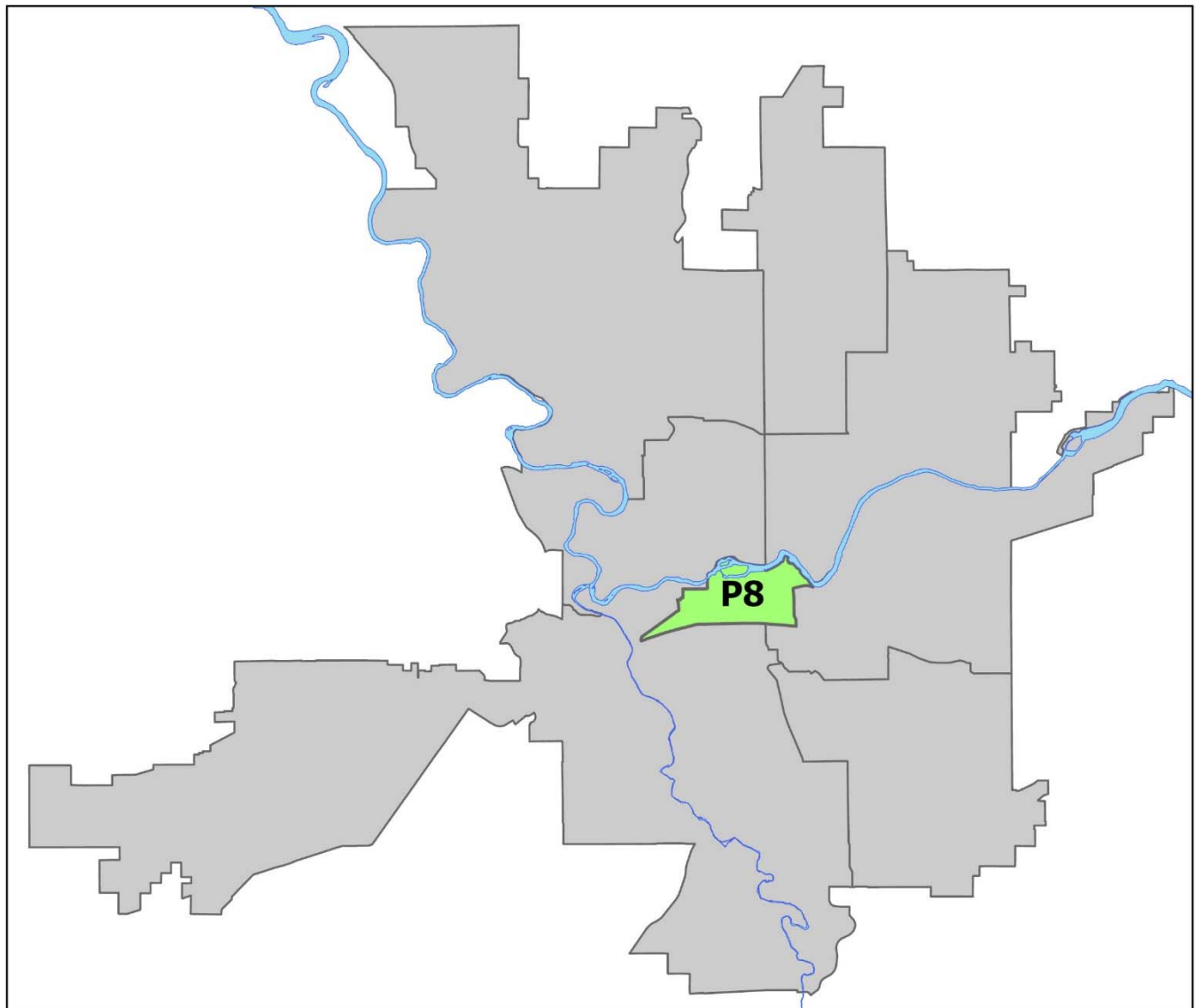
DOWNTOWN

Police Service Area



PSA Commander

Captain David Singley



POLICE SUMMARY - Ending: Saturday, November 5, 2022

DOWNTOWN PRECINCT (P8)



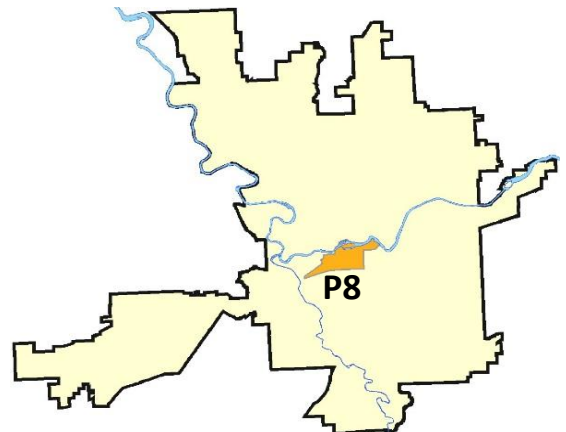
Preliminary IBR Counts

NIBRS Categories (Part 1 Selected)		7 Day Comparison			28 Day Comparison			YTD Comparison		
		Current	Prior	Percent	Current	Prior	Percent	Current	Prior	Percent
Violent	Criminal Homicide	0	0		0	1	-100.00%	4	3	33.33%
	Rape	0	0		1	3	-66.67%	28	21	33.33%
	Robbery - Commercial	0	0		0	1	-100.00%	10	10	0.00%
	Robbery - Person	0	1	-100.00%	3	3	0.00%	45	39	15.38%
	Aggravated Assault - Non DV	0	1	-100.00%	7	9	-22.22%	93	100	-7.00%
	Aggravated Assault - DV	0	0		0	3	-100.00%	17	17	0.00%
Violent Total:		0	2	-100.00%	11	20	-45.00%	197	190	3.68%
Property	Burglary - Residential	0	0		1	2	-50.00%	31	31	0.00%
	Burglary Garage	1	0		1	0		7	8	-12.50%
	Burglary Commercial	3	0		6	5	20.00%	77	99	-22.22%
	Larceny	15	34	-55.88%	109	105	3.81%	1301	785	65.73%
	Vehicle Theft	1	3	-66.67%	8	12	-33.33%	121	64	89.06%
	Arson	0	0		1	0		7	14	-50.00%
Property Total:		20	37	-45.95%	126	124	1.61%	1544	1001	54.25%
Preliminary Part 1 Crime Totals:		20	39	-48.72%	137	144	-4.86%	1741	1191	46.18%
Current 7 Day Period:		10/30/2022 - 11/5/2022			Prior 7 Day Period:		10/23/2022 - 10/29/2022			
Current 28 Day Period:		10/9/2022 - 11/5/2022			Prior 28 Day Period:		9/11/2022 - 10/8/2022			
Current YTD Day Period:		1/1/2022 - 11/5/2022			Prior YTD Period:		1/1/2021 - 11/5/2021			

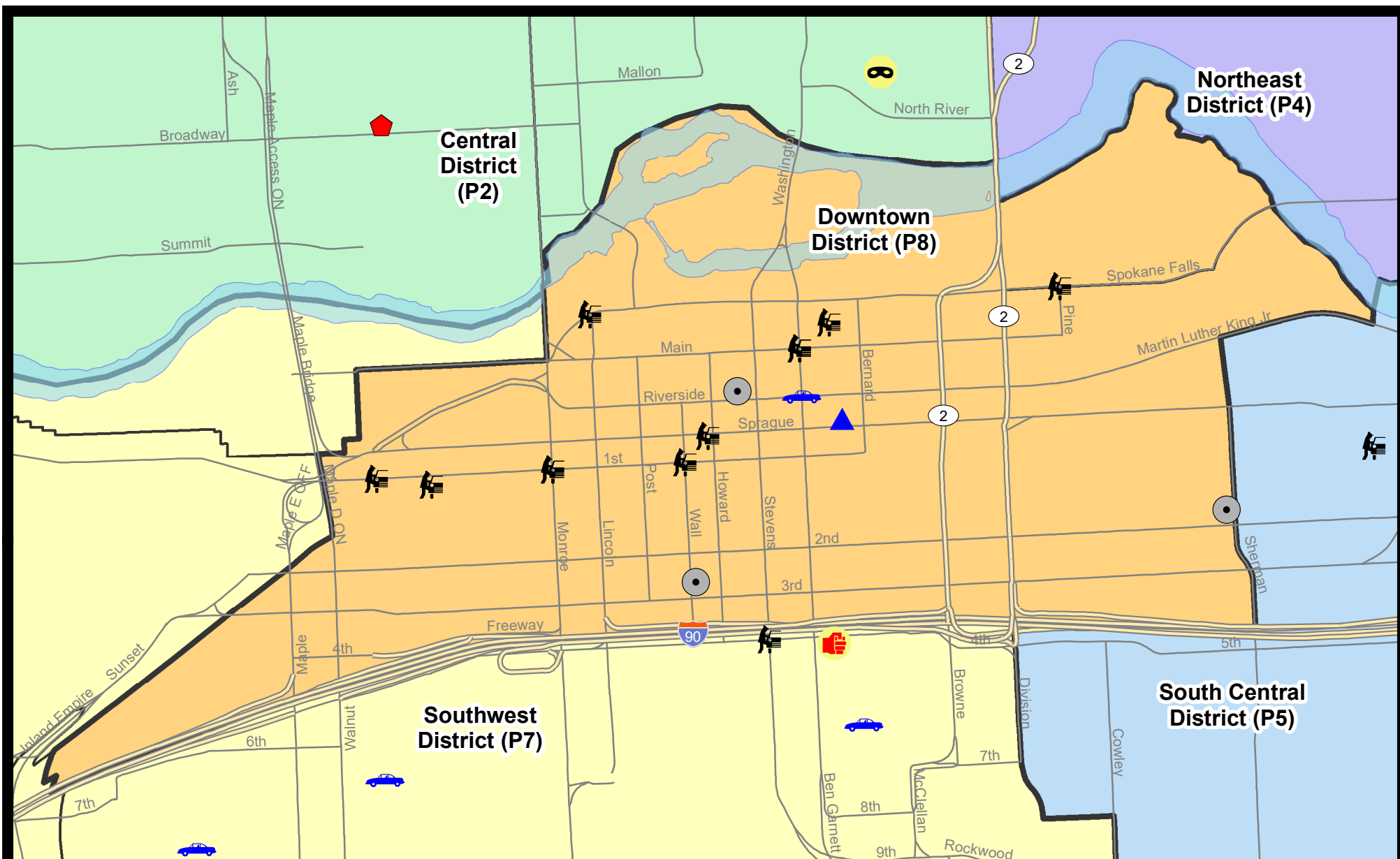
Prepared by SPD Crime Analysis Office - Monday, November 7, 2022

NOTE: SPD moved from UCR to the NIBRS reporting standard on 10/4/16 following the transition to a new RMS System. [Numbers on CompStat reports prior to this date should not be used as a comparison to those on this report.](#) Additional info on these reporting standards can be found on the FBI website: <https://ucr.fbi.gov/nibrs-overview>

This chart represents Preliminary counts of selected crime categories from Police Case Reports. Full statistical analysis to determine the confidence level of this data has not been performed. The % change columns on the preliminary counts differ from the percentage change on the NIBRS crime report, sometimes significantly. The CompStat report is designed for operational use and includes only selected NIBRS categories and coding less complex than full NIBRS rules. Official statistics for these and other NIBRS categories can be found on WASPC & FBI websites once available.



Note: On 2/10/21 a portion of the Police Block SPC5EC became part of the Downtown Precinct (SPD8EC); Consequently activity in P8 will appear higher if compared to printed CompStat reports prior to 2/10/21



City of Spokane
Downtown District (P8)
Selected
Crime Types
2022-10-30 to 2022-11-05
 Prepared By:
 Crime Analysis Unit
 Spokane Police Department

Legend

NIBRS Events



Robbery Commercial

Robbery Person

Aggravated Assault

Burglary Residential

Burglary Garage

Burglary Commercial

Vehicle Prowling

Vehicle Theft

Arson

Cases Represent LERMS Crime Codes
 Points may indicate multiple events
 Note: Veh Prowl is only Larceny category displayed



For Additional Information on Incidents
 pertaining to an Area, Trend, or Pattern
 Contact Information Analysis

0 0.2 Miles



THIS IS NOT A LEGAL DOCUMENT:
 The information shown on this map is compiled
 from various sources and is subject to constant
 revision. Information shown on this map should
 not be used to determine the location of facilities
 in relationship to property lines, section lines,
 streets, etc.



Sunday - Saturday

SW - Downtown District (P8)

10/30/2022 TO 11/5/2022



<u>A/C</u>	<u>Offense Statute</u>	<u>Address</u>	<u>Reported Date</u>	<u>Dist</u>
<u>SPD8EC</u>				
C	BURGLARY 2D COMMERCIAL	100 S SHERMAN ST	11/1/2022	P8
C	THEFT 2D FROM MOTOR VEHICLE	N PINE ST / E SPOKANE FALLS BLVD	10/30/2022	P8
<u>SPD8RS</u>				
C	BURGLARY 2D COMMERCIAL	500 W RIVERSIDE AVE	11/1/2022	P8
C	BURGLARY 2D COMMERCIAL	200 S WALL ST	11/1/2022	P8
C	BURGLARY 2D GARAGE	300 W RIVERSIDE AVE	10/31/2022	P8
C	THEFT 1D FROM MOTOR VEHICLE	1200 W 1ST AVE	10/31/2022	
C	THEFT 2D FROM MOTOR VEHICLE	N LINCOLN ST / W SPOKANE FALLS BLVD	10/31/2022	P8
C	THEFT 3D ALL OTHER	700 W MAIN AVE	11/3/2022	P8
C	THEFT 3D ALL OTHER	200 W RIVERSIDE AVE	10/30/2022	
C	THEFT 3D ALL OTHER	0 S STEVENS ST	11/2/2022	
C	THEFT 3D FROM MOTOR VEHICLE	N WASHINGTON ST / W MAIN AVE	10/31/2022	
C	THEFT 3D FROM MOTOR VEHICLE	N WASHINGTON ST / W MAIN AVE	10/30/2022	
C	THEFT 3D FROM MOTOR VEHICLE	W 1ST AVE / S MONROE ST	11/1/2022	
C	THEFT 3D FROM MOTOR VEHICLE	W 1ST AVE / S MONROE ST	11/1/2022	
C	THEFT 3D FROM MOTOR VEHICLE	300 W SPOKANE FALLS BLVD	11/1/2022	
C	THEFT 3D FROM MOTOR VEHICLE	W 1ST AVE / S CEDAR ST	11/1/2022	
C	THEFT 3D FROM MOTOR VEHICLE	600 W SPRAGUE AVE	11/2/2022	
C	THEFT 3D FROM MOTOR VEHICLE	S WALL ST / W 1ST AVE	11/4/2022	
C	THEFT 3D VEHICLE PARTS AND ACCESSORIES	1800 W 5TH AVE	11/1/2022	P8
C	THEFT OF MOTOR VEHICLE	W RIVERSIDE AVE / N WASHINGTON ST	10/30/2022	P8

POLICE SUMMARY - Ending: Saturday, November 5, 2022



Other Jurisdiction or Unk District

Preliminary IBR Counts

NIBRS Categories (Part 1 Selected)		7 Day Comparison			28 Day Comparison			YTD Comparison		
		Current	Prior	Percent	Current	Prior	Percent	Current	Prior	Percent
Violent	Criminal Homicide	0	0		0	0		0	0	
	Rape	0	0		0	0		3	5	-40.00%
	Robbery - Commercial	0	0		0	0		0	0	
	Robbery - Person	0	0		0	0		0	0	
	Aggravated Assault - Non DV	0	0		0	0		2	1	100.00%
	Aggravated Assault - DV	0	0		0	1	-100.00%	3	0	
Violent Total:		0	0		0	1	-100.00%	8	6	33.33%
Property	Burglary - Residential	1	0		1	1	0.00%	3	0	
	Burglary Garage	0	0		0	0		0	1	-100.00%
	Burglary Commercial	0	0		0	0		5	0	
	Larceny	0	0		5	1	400.00%	49	24	104.17%
	Vehicle Theft	0	0		1	4	-75.00%	8	7	14.29%
	Arson	0	0		0	0		0	0	
Property Total:		1	0		7	6	16.67%	65	32	103.13%
Preliminary Part 1 Crime Totals:		1	0		7	7	0.00%	73	38	92.11%
Current 7 Day Period:		10/30/2022 - 11/5/2022			Prior 7 Day Period:		10/23/2022 - 10/29/2022			
Current 28 Day Period:		10/9/2022 - 11/5/2022			Prior 28 Day Period:		9/11/2022 - 10/8/2022			
Current YTD Day Period:		1/1/2022 - 11/5/2022			Prior YTD Period:		1/1/2021 - 11/5/2021			

Prepared by SPD Crime Analysis Office - Monday, November 7, 2022

NOTE: SPD moved from UCR to the NIBRS reporting standard on 10/4/16 following the transition to a new RMS System. [Numbers on CompStat reports prior to this date should not be used as a comparison to those on this report.](#) Additional info on these reporting standards can be found on the FBI website: <https://ucr.fbi.gov/nibrs-overview>

This chart represents Preliminary counts of selected crime categories from Police Case Reports. Full statistical analysis to determine the confidence level of this data has not been performed. The % change columns on the preliminary counts differ from the percentage change on the NIBRS crime report, sometimes significantly. The CompStat report is designed for operational use and includes only selected NIBRS categories and coding less complex than full NIBRS rules. Official statistics for these and other NIBRS categories can be found on WASPC & FBI websites once available.

Sunday - Saturday

Other Jurisdiction/Unk District

10/30/2022 TO 11/5/2022



A/C **Offense Statute**

Address

Reported Date

Dist

SV04

C BURGLARY 1D FROM RESIDENCE

12900 E MANSFIELD AVE

11/3/2022

P5