

# SPOKANE POLICE DEPARTMENT

## PRELIMINARY CITYWIDE **IBR** CRIME REPORT



### Preliminary IBR Counts

CHIEF OF POLICE

Craig Meidl

Period Ending: Saturday, October 22, 2022

NIBRS Categories (Part 1 Selected)		7 Day Comparison			28 Day Comparison			YTD Comparison		
		Current	Prior	Percent	Current	Prior	Percent	Current	Prior	Percent
<b>Violent</b>	Criminal Homicide	0	0		0	1	-100.00%	12	12	0.00%
	Rape	2	6	-66.67%	17	15	13.33%	180	215	-16.28%
	Robbery - Commercial	1	0		5	4	25.00%	82	52	57.69%
	Robbery - Person	3	4	-25.00%	17	16	6.25%	175	162	8.02%
	Aggravated Assault - Non DV	13	17	-23.53%	54	44	22.73%	457	430	6.28%
	Aggravated Assault - DV	8	12	-33.33%	36	32	12.50%	295	297	-0.67%
<b>Violent Total:</b>		27	39	-30.77%	129	112	15.18%	1201	1168	2.83%
<b>Property</b>	Burglary - Residential	18	16	12.50%	66	55	20.00%	653	620	5.32%
	Burglary Garage	8	11	-27.27%	45	62	-27.42%	360	357	0.84%
	Burglary Commercial	5	20	-75.00%	56	40	40.00%	525	392	33.93%
	Larceny	188	220	-14.55%	823	722	13.99%	8216	6762	21.50%
	Vehicle Theft	38	58	-34.48%	188	162	16.05%	1530	926	65.23%
	Arson	1	3	-66.67%	8	9	-11.11%	61	99	-38.38%
<b>Property Total:</b>		258	328	-21.34%	1186	1050	12.95%	11345	9156	23.91%
<b>Preliminary Part 1 Crime Totals:</b>		285	367	-22.34%	1315	1162	13.17%	12546	10324	21.52%
<b>Current 7 Day Period:</b>		10/16/2022 - 10/22/2022			<b>Prior 7 Day Period:</b>		10/9/2022 - 10/15/2022			
<b>Current 28 Day Period:</b>		9/25/2022 - 10/22/2022			<b>Prior 28 Day Period:</b>		8/28/2022 - 9/24/2022			
<b>Current YTD Day Period:</b>		1/1/2022 - 10/22/2022			<b>Prior YTD Period:</b>		1/1/2021 - 10/22/2021			

Prepared by SPD Crime Analysis Office - Monday, October 24, 2022

**NOTE:** SPD moved from UCR to the NIBRS reporting standard on 10/4/16 following the transition to a new RMS System. [Numbers on CompStat reports prior to this date should not be used as a comparison to those on this report.](#) Additional info on these reporting standards can be found on the FBI website: <https://ucr.fbi.gov/nibrs-overview>

This chart represents Preliminary counts of selected crime categories from Police Case Reports. Full statistical analysis to determine the confidence level of this data has not been performed. The % change columns on the preliminary counts differ from the percentage change on the NIBRS crime report, sometimes significantly. The CompStat report is designed for operational use and includes only selected NIBRS categories and coding less complex than full NIBRS rules. Official statistics for these and other NIBRS categories can be found on WASPC & FBI websites once available.



# SPOKANE POLICE DEPARTMENT



## **NORTH** **Police Service Area**

### PSA Commander

**Captain Mark Griffiths**

**Northwest District (P1)**

**Central District (P2)**

**Neva-Wood District (P3)**

**Northeast District (P4)**



POLICE SUMMARY - Ending: Saturday, October 22, 2022

## ***NORTH PRECINCT (P1, P2, P3, and P4)***



### Preliminary IBR Counts

NIBRS Categories (Part 1 Selected)		7 Day Comparison			28 Day Comparison			YTD Comparison		
		Current	Prior	Percent	Current	Prior	Percent	Current	Prior	Percent
<b>Violent</b>	Criminal Homicide	0	0		0	0		7	7	0.00%
	Rape	1	2	-50.00%	9	11	-18.18%	97	126	-23.02%
	Robbery - Commercial	1	0		3	4	-25.00%	60	35	71.43%
	Robbery - Person	2	2	0.00%	9	8	12.50%	93	94	-1.06%
	Aggravated Assault - Non DV	8	8	0.00%	33	26	26.92%	251	224	12.05%
	Aggravated Assault - DV	8	6	33.33%	25	19	31.58%	185	181	2.21%
<b>Violent Total:</b>		20	18	11.11%	79	68	16.18%	693	667	3.90%
<b>Property</b>	Burglary - Residential	16	10	60.00%	52	42	23.81%	430	409	5.13%
	Burglary Garage	4	5	-20.00%	23	43	-46.51%	216	239	-9.62%
	Burglary Commercial	4	10	-60.00%	30	22	36.36%	271	192	41.15%
	Larceny	112	120	-6.67%	458	406	12.81%	4517	4125	9.50%
	Vehicle Theft	18	37	-51.35%	112	112	0.00%	943	581	62.31%
	Arson	0	2	-100.00%	5	5	0.00%	39	58	-32.76%
<b>Property Total:</b>		154	184	-16.30%	680	630	7.94%	6416	5604	14.49%
<b>Preliminary Part 1 Crime Totals:</b>		174	202	-13.86%	759	698	8.74%	7109	6271	13.36%
<b>Current 7 Day Period:</b>		10/16/2022 - 10/22/2022			<b>Prior 7 Day Period:</b>		10/9/2022 - 10/15/2022			
<b>Current 28 Day Period:</b>		9/25/2022 - 10/22/2022			<b>Prior 28 Day Period:</b>		8/28/2022 - 9/24/2022			
<b>Current YTD Day Period:</b>		1/1/2022 - 10/22/2022			<b>Prior YTD Period:</b>		1/1/2021 - 10/22/2021			

Prepared by SPD Crime Analysis Office - Monday, October 24, 2022

**NOTE:** SPD moved from UCR to the NIBRS reporting standard on 10/4/16 following the transition to a new RMS System. [Numbers on CompStat reports prior to this date should not be used as a comparison to those on this report.](#) Additional info on these reporting standards can be found on the FBI website: <https://ucr.fbi.gov/nibrs-overview>

This chart represents Preliminary counts of selected crime categories from Police Case Reports. Full statistical analysis to determine the confidence level of this data has not been performed. The % change columns on the preliminary counts differ from the percentage change on the NIBRS crime report, sometimes significantly. The CompStat report is designed for operational use and includes only selected NIBRS categories and coding less complex than full NIBRS rules. Official statistics for these and other NIBRS categories can be found on WASPC & FBI websites once available.



POLICE SUMMARY - Ending: Saturday, October 22, 2022



## NW - Northwest District (P1)

### Preliminary IBR Counts

NIBRS Categories (Part 1 Selected)		7 Day Comparison			28 Day Comparison			YTD Comparison		
		Current	Prior	Percent	Current	Prior	Percent	Current	Prior	Percent
<b>Violent</b>	Criminal Homicide	0	0		0	0		3	1	200.00%
	Rape	0	1	-100.00%	3	4	-25.00%	29	32	-9.38%
	Robbery - Commercial	1	0		1	0		7	9	-22.22%
	Robbery - Person	0	1	-100.00%	3	2	50.00%	15	19	-21.05%
	Aggravated Assault - Non DV	0	1	-100.00%	4	4	0.00%	47	32	46.88%
	Aggravated Assault - DV	3	1	200.00%	4	4	0.00%	43	37	16.22%
<b>Violent Total:</b>		4	4	0.00%	15	14	7.14%	144	130	10.77%
<b>Property</b>	Burglary - Residential	6	1	500.00%	15	12	25.00%	104	98	6.12%
	Burglary Garage	2	1	100.00%	6	5	20.00%	45	80	-43.75%
	Burglary Commercial	0	1	-100.00%	3	3	0.00%	29	24	20.83%
	Larceny	23	24	-4.17%	92	71	29.58%	796	864	-7.87%
	Vehicle Theft	3	8	-62.50%	18	12	50.00%	134	107	25.23%
	Arson	0	0		1	2	-50.00%	8	13	-38.46%
<b>Property Total:</b>		34	35	-2.86%	135	105	28.57%	1116	1186	-5.90%
<b>Preliminary Part 1 Crime Totals:</b>		38	39	-2.56%	150	119	26.05%	1260	1316	-4.26%
<b>Current 7 Day Period:</b>		10/16/2022 - 10/22/2022			<b>Prior 7 Day Period:</b>		10/9/2022 - 10/15/2022			
<b>Current 28 Day Period:</b>		9/25/2022 - 10/22/2022			<b>Prior 28 Day Period:</b>		8/28/2022 - 9/24/2022			
<b>Current YTD Day Period:</b>		1/1/2022 - 10/22/2022			<b>Prior YTD Period:</b>		1/1/2021 - 10/22/2021			

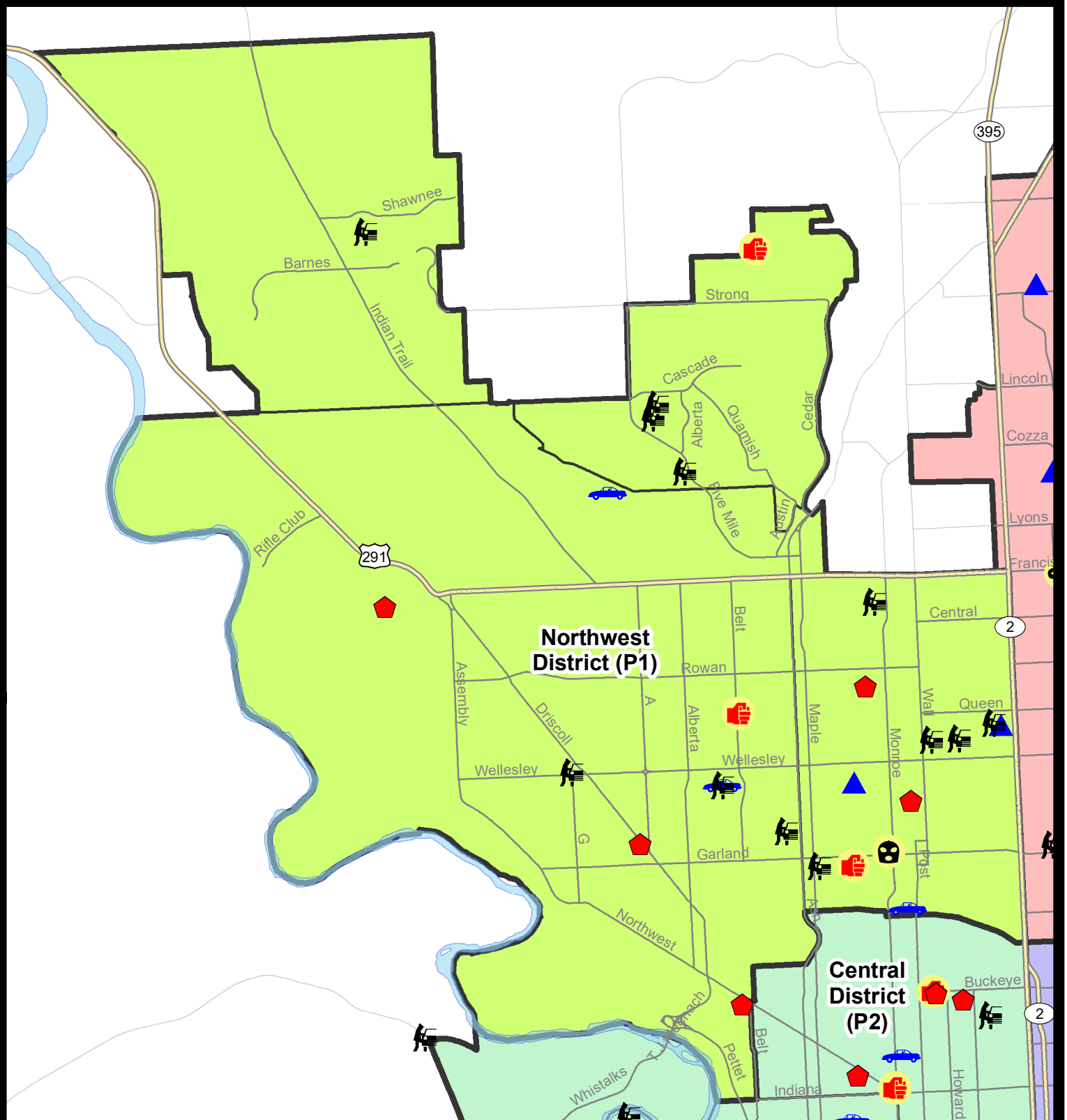
Prepared by SPD Crime Analysis Office - Monday, October 24, 2022

**NOTE:** SPD moved from UCR to the NIBRS reporting standard on 10/4/16 following the transition to a new RMS System. [Numbers on CompStat reports prior to this date should not be used as a comparison to those on this report.](#) Additional info on these reporting standards can be found on the FBI website: <https://ucr.fbi.gov/nibrs-overview>

This chart represents Preliminary counts of selected crime categories from Police Case Reports. Full statistical analysis to determine the confidence level of this data has not been performed. The % change columns on the preliminary counts differ from the percentage change on the NIBRS crime report, sometimes significantly. The CompStat report is designed for operational use and includes only selected NIBRS categories and coding less complex than full NIBRS rules. Official statistics for these and other NIBRS categories can be found on WASPC & FBI websites once available.







**City of Spokane**  
**Northwest District (P1)**  
**Selected Crime Codes**  
**2022-10-16 to 2022-10-22**  
 Prepared By:  
 Crime Analysis Unit  
 Spokane Police Department

**Legend**

**NIBRS Events**



Criminal Homicide



Rape



Robbery Commercial



Robbery Person



Aggravated Assault



Burglary Residential



Burglary Garage



Burglary Commercial



Vehicle Prowling



Vehicle Theft



Arson



Cases Represent LERMS Crime Codes  
 Points may indicate multiple events  
 Note: Veh Prowl is only Larceny displayed

For Additional Information on  
 Incidents pertaining to an  
 Area, Trend, or Pattern  
 Contact Information Analysis

0 0.25 0.5 1 Miles



THIS IS NOT A LEGAL DOCUMENT:  
 The information shown on this map is compiled  
 from various sources and is subject to constant  
 revision. Information shown on this map should  
 not be used to determine the location of facilities  
 in relationship to property lines, section lines,  
 streets, etc.

Sunday - Saturday

NW - Northwest District (P1)

10/16/2022 TO 10/22/2022



<u>A/C</u>	<u>Offense Statute</u>	<u>Address</u>	<u>Reported Date</u>	<u>Dist</u>
<b><u>SPA1BS</u></b>				
C	THEFT OF MOTOR VEHICLE	7100 N AUDUBON DR	10/19/2022	P1
<b><u>SPA1FM</u></b>				
C	ASSAULT 2D	9100 N ELM LN	10/18/2022	P1
C	BURGLARY 1D FROM RESIDENCE	9100 N ELM LN	10/18/2022	P1
C	THEFT 2D FROM MOTOR VEHICLE	7800 N LINDEKE ST	10/22/2022	
C	THEFT 3D FROM MOTOR VEHICLE	7700 N MILTON ST	10/17/2022	P1
C	THEFT 3D FROM MOTOR VEHICLE	7200 N FIVE MILE RD	10/20/2022	
<b><u>SPA1IT</u></b>				
C	THEFT 3D FROM MOTOR VEHICLE	5000 W LAMAR AVE	10/17/2022	
<b><u>SPA1NH</u></b>				
C	ASSAULT 1D	1200 W PROVIDENCE AVE	10/22/2022	P1
C	BURGLARY 2D GARAGE	4400 N ADAMS ST	10/17/2022	P1
C	BURGLARY 2D GARAGE	4900 N ATLANTIC ST	10/21/2022	
A	MAIL THEFT	5600 N JEFFERSON ST	10/17/2022	P1
C	RESIDENTIAL BURGLARY	5300 N JEFFERSON ST	10/19/2022	P1
C	RESIDENTIAL BURGLARY	4300 N POST ST	10/21/2022	P1
C	ROBBERY 1D COMMERCIAL	1000 W GARLAND AVE	10/22/2022	P1
C	THEFT 1D ALL OTHER	3200 N DIVISION ST	10/17/2022	P2
C	THEFT 2D FROM BUILDING	4400 N ADAMS ST	10/17/2022	P1
C	THEFT 2D FROM MOTOR VEHICLE	6000 N BUFFALO ST	10/18/2022	P1
C	THEFT 2D FROM MOTOR VEHICLE	4800 N HOWARD ST	10/20/2022	P1
C	THEFT 3D ALL OTHER	1100 W PROVIDENCE AVE	10/17/2022	
A	THEFT 3D FROM MOTOR VEHICLE	4900 N NORMANDIE ST	10/18/2022	P1
C	THEFT 3D FROM MOTOR VEHICLE	1500 W PROVIDENCE AVE	10/17/2022	
C	THEFT 3D FROM MOTOR VEHICLE	4800 N WASHINGTON ST	10/20/2022	
C	THEFT 3D VEHICLE PARTS AND ACCESSORIES	4800 N HOWARD ST	10/20/2022	P1
C	THEFT OF MOTOR VEHICLE	800 W CORA AVE	10/16/2022	P1
<b><u>SPA1NW</u></b>				
C	ASSAULT 2D	5100 N BELT ST	10/16/2022	P1
C	RESIDENTIAL BURGLARY	6200 N OXFORD DR	10/18/2022	P1
C	RESIDENTIAL BURGLARY	4000 N DRISCOLL BLVD	10/22/2022	P1
A	RESIDENTIAL BURGLARY	2100 W BUCKEYE AVE	10/22/2022	P1
C	THEFT 2D FROM BUILDING	2300 W WELLESLEY AVE	10/16/2022	P1
C	THEFT 2D FROM MOTOR VEHICLE	2300 W WELLESLEY AVE	10/17/2022	P1
C	THEFT 2D VEHICLE PARTS AND ACCESSORIES	2400 W FAIRVIEW AVE	10/19/2022	P1
C	THEFT 3D FROM BUILDING	2500 W WELLESLEY AVE	10/16/2022	P1
C	THEFT 3D FROM MOTOR VEHICLE	3500 W WELLESLEY AVE	10/18/2022	P1

For protection of victim privacy, the entire address on sexual assault crimes has been redacted.

<b>A/C</b>	<b>Offense Statute</b>	<b>Address</b>	<b>Reported Date</b>	<b>Dist</b>
C	THEFT 3D FROM MOTOR VEHICLE	4100 N OAK ST	10/17/2022	
C	THEFT 3D SHOPLIFTING	2500 W WELLESLEY AVE	10/16/2022	
C	THEFT 3D SHOPLIFTING	2500 W WELLESLEY AVE	10/18/2022	
C	THEFT 3D SHOPLIFTING	2500 W WELLESLEY AVE	10/18/2022	
C	THEFT OF MOTOR VEHICLE	2300 W WELLESLEY AVE	10/21/2022	P1

POLICE SUMMARY - Ending: Saturday, October 22, 2022



## NW - North Central District (P2)

### Preliminary IBR Counts

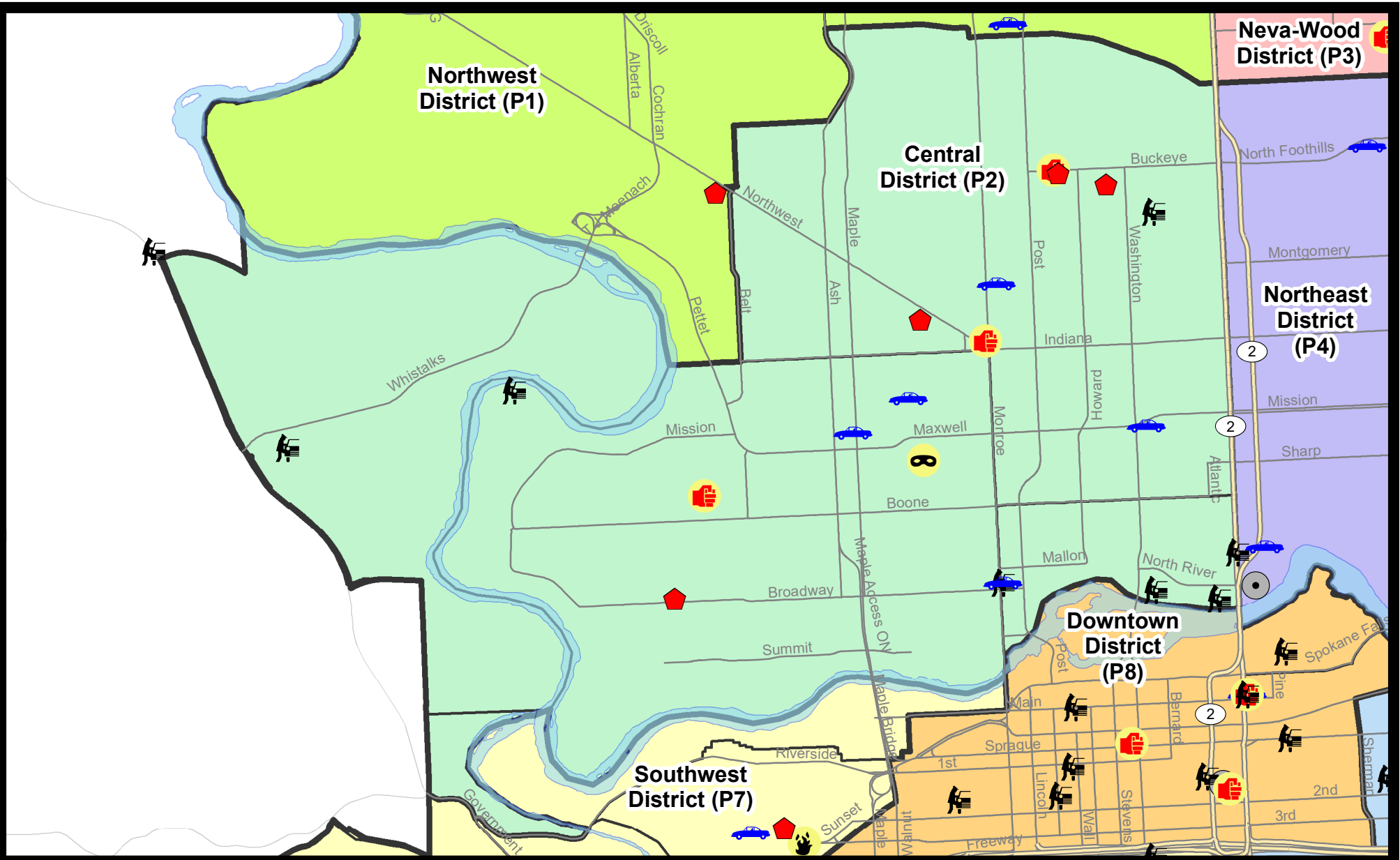
NIBRS Categories (Part 1 Selected)		7 Day Comparison			28 Day Comparison			YTD Comparison		
		Current	Prior	Percent	Current	Prior	Percent	Current	Prior	Percent
<b>Violent</b>	Criminal Homicide	0	0		0	0		2	2	0.00%
	Rape	0	0		1	2	-50.00%	22	30	-26.67%
	Robbery - Commercial	0	0		0	0		9	1	800.00%
	Robbery - Person	1	1	0.00%	2	1	100.00%	21	26	-19.23%
	Aggravated Assault - Non DV	2	4	-50.00%	10	5	100.00%	68	60	13.33%
	Aggravated Assault - DV	1	2	-50.00%	5	6	-16.67%	47	43	9.30%
<b>Violent Total:</b>		4	7	-42.86%	18	14	28.57%	169	162	4.32%
<b>Property</b>	Burglary - Residential	4	2	100.00%	11	10	10.00%	91	107	-14.95%
	Burglary Garage	0	2	-100.00%	7	12	-41.67%	56	44	27.27%
	Burglary Commercial	0	3	-100.00%	7	3	133.33%	57	41	39.02%
	Larceny	25	27	-7.41%	99	85	16.47%	905	808	12.00%
	Vehicle Theft	5	11	-54.55%	32	20	60.00%	217	148	46.62%
	Arson	0	0		1	0		9	18	-50.00%
<b>Property Total:</b>		34	45	-24.44%	157	130	20.77%	1335	1166	14.49%
<b>Preliminary Part 1 Crime Totals:</b>		38	52	-26.92%	175	144	21.53%	1504	1328	13.25%
<b>Current 7 Day Period:</b>		10/16/2022 - 10/22/2022			<b>Prior 7 Day Period:</b>		10/9/2022 - 10/15/2022			
<b>Current 28 Day Period:</b>		9/25/2022 - 10/22/2022			<b>Prior 28 Day Period:</b>		8/28/2022 - 9/24/2022			
<b>Current YTD Day Period:</b>		1/1/2022 - 10/22/2022			<b>Prior YTD Period:</b>		1/1/2021 - 10/22/2021			

Prepared by SPD Crime Analysis Office - Monday, October 24, 2022

**NOTE:** SPD moved from UCR to the NIBRS reporting standard on 10/4/16 following the transition to a new RMS System. [Numbers on CompStat reports prior to this date should not be used as a comparison to those on this report.](#) Additional info on these reporting standards can be found on the FBI website: <https://ucr.fbi.gov/nibrs-overview>

This chart represents Preliminary counts of selected crime categories from Police Case Reports. Full statistical analysis to determine the confidence level of this data has not been performed. The % change columns on the preliminary counts differ from the percentage change on the NIBRS crime report, sometimes significantly. The CompStat report is designed for operational use and includes only selected NIBRS categories and coding less complex than full NIBRS rules. Official statistics for these and other NIBRS categories can be found on WASPC & FBI websites once available.





**City of Spokane**  
**Central District (P2)**  
**Selected**  
**Crime Types**  
**2022-10-16 to 2022-10-22**  
 Prepared By:  
 Crime Analysis Unit  
 Spokane Police Department

**Legend**


**NIBRS Events**

- |                   |                    |                      |                     |
|-------------------|--------------------|----------------------|---------------------|
| Criminal Homicide | Robbery Commercial | Aggravated Assault   | Burglary Commercial |
| Rape              | Robbery Person     | Burglary Residential | Vehicle Prowling    |
|                   |                    | Burglary Garage      | Vehicle Theft       |
|                   |                    | Arson                |                     |

Cases Represent LERMS Crime Codes  
 Points may indicate multiple events  
 Note: Veh Prowl is only Larceny category displayed



For Additional Information on Incidents  
 pertaining to an Area, Trend, or Pattern  
 Contact Information Analysis



**THIS IS NOT A LEGAL DOCUMENT:**  
 The information shown on this map is compiled  
 from various sources and is subject to constant  
 revision. Information shown on this map should  
 not be used to determine the location of facilities  
 in relationship to property lines, section lines,  
 streets, etc.

Sunday - Saturday  
NW - Central District (P2)

10/16/2022 TO 10/22/2022



<u>A/C</u>	<u>Offense Statute</u>	<u>Address</u>	<u>Reported Date</u>	<u>Dist</u>
<b><u>SPA2EG</u></b>				
C	ASSAULT 2D	N WALL ST / W BUCKEYE AVE	10/20/2022	P1
C	HARASSMENT WEAPON INVOLVED	1900 N MONROE ST	10/16/2022	P2
C	RESIDENTIAL BURGLARY	2600 N STEVENS ST	10/18/2022	P2
C	RESIDENTIAL BURGLARY	2600 N WALL ST	10/18/2022	P2
C	RESIDENTIAL BURGLARY	2000 N ADAMS ST	10/20/2022	P1
C	THEFT 2D ALL OTHER	2600 N WALL ST	10/18/2022	P2
C	THEFT 2D FROM MOTOR VEHICLE	2500 N CALISPEL ST	10/18/2022	P2
C	THEFT 3D ALL OTHER	300 W INDIANA AVE	10/17/2022	P2
C	THEFT 3D ALL OTHER	2100 N MONROE ST	10/17/2022	P2
C	THEFT 3D ALL OTHER	500 W MANSFIELD AVE	10/19/2022	P2
C	THEFT 3D SHOPLIFTING	1600 W NORTHWEST BLVD	10/16/2022	
C	THEFT 3D SHOPLIFTING	1700 W NORTHWEST BLVD	10/18/2022	
C	THEFT 3D SHOPLIFTING	1700 W NORTHWEST BLVD	10/19/2022	
C	THEFT 3D SHOPLIFTING	1700 W NORTHWEST BLVD	10/22/2022	
C	THEFT 3D SHOPLIFTING	1700 W NORTHWEST BLVD	10/22/2022	
C	THEFT 3D SHOPLIFTING	1700 W NORTHWEST BLVD	10/22/2022	
C	THEFT 3D SHOPLIFTING	1700 W NORTHWEST BLVD	10/22/2022	
C	THEFT 3D VEHICLE PARTS AND ACCESSORIES	1500 N WASHINGTON ST	10/21/2022	
C	THEFT OF MOTOR VEHICLE	300 W MISSION AVE	10/20/2022	P1
C	THEFT OF MOTOR VEHICLE	900 W MANSFIELD AVE	10/22/2022	P2
<b><u>SPA2RS</u></b>				
C	THEFT 1D FROM MOTOR VEHICLE	300 W NORTH RIVER DR	10/20/2022	
C	THEFT 2D ALL OTHER	100 W NORTH RIVER DR	10/21/2022	
C	THEFT 2D FROM MOTOR VEHICLE	800 N MONROE ST	10/17/2022	
C	THEFT 2D FROM MOTOR VEHICLE	100 W NORTH RIVER DR	10/18/2022	
C	THEFT 3D SHOPLIFTING	900 N DIVISION ST	10/22/2022	
C	THEFT 3D VEHICLE PARTS AND ACCESSORIES	500 N LINCOLN ST	10/21/2022	P2
A	THEFT OF MOTOR VEHICLE	800 N MONROE ST	10/17/2022	
<b><u>SPA2WC</u></b>				
C	ASSAULT OF A CHILD 2D	2200 W SHARP AVE	10/17/2022	P1
C	RESIDENTIAL BURGLARY	2400 W BROADWAY AVE	10/17/2022	P2
C	ROBBERY 1D CARJACKING	W SINTO AVE / N ADAMS ST	10/19/2022	P2
C	THEFT 3D ALL OTHER	N ASH ST / W DEAN AVE	10/19/2022	P2
C	THEFT 3D FROM BUILDING	2400 W BROADWAY AVE	10/17/2022	P2
C	THEFT 3D FROM BUILDING	1900 W GARDNER AVE	10/17/2022	
A	THEFT 3D FROM MOTOR VEHICLE	3200 W BOONE AVE	10/20/2022	P2
C	THEFT OF MOTOR VEHICLE	1300 W AUGUSTA AVE	10/16/2022	P2



<b>A/C</b>	<b>Offense Statute</b>	<b>Address</b>	<b>Reported Date</b>	<b>Dist</b>
C	THEFT OF MOTOR VEHICLE	1500 N MAPLE ST	10/21/2022	P1
<b>SPA2WH</b>				
C	THEFT 3D FROM MOTOR VEHICLE	1600 N RIVER RIDGE BLVD	10/20/2022	P2
C	THEFT 3D VEHICLE PARTS AND ACCESSORIES	4100 W WHISTALKS WAY	10/22/2022	P2

POLICE SUMMARY - Ending: Saturday, October 22, 2022



## NE - Neva-Wood District (P3)

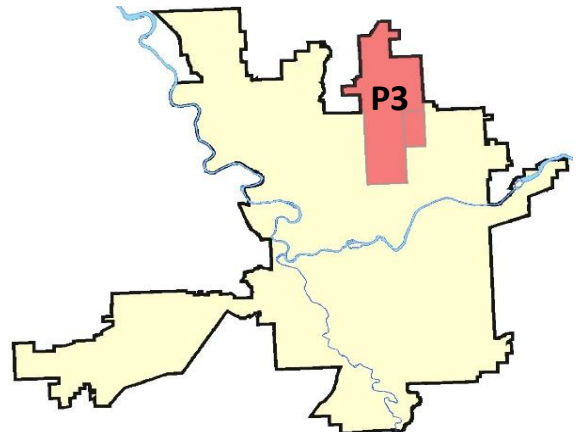
### Preliminary IBR Counts

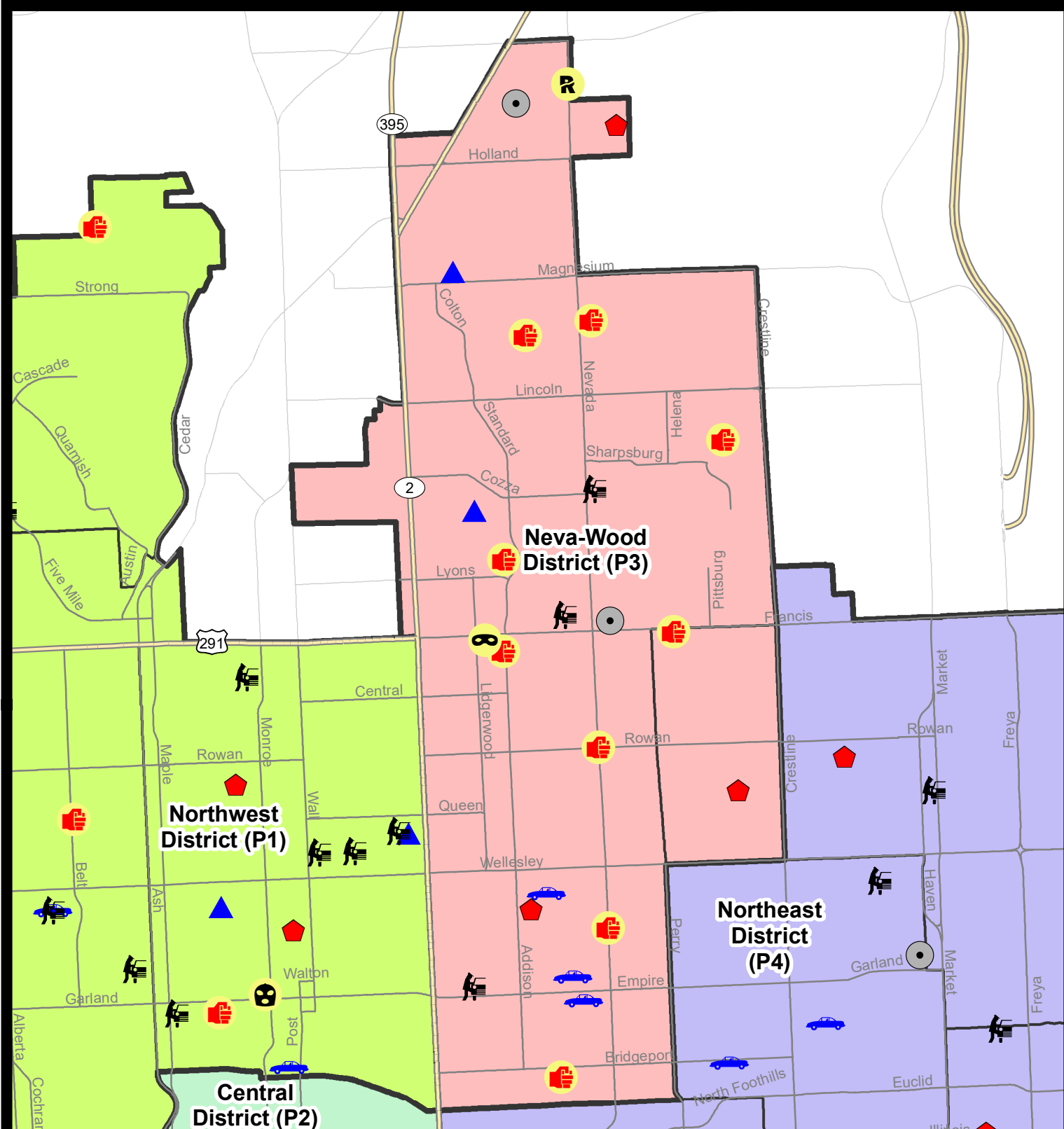
NIBRS Categories (Part 1 Selected)		7 Day Comparison			28 Day Comparison			YTD Comparison		
		Current	Prior	Percent	Current	Prior	Percent	Current	Prior	Percent
<b>Violent</b>	Criminal Homicide	0	0		0	0		2	3	-33.33%
	Rape	1	1	0.00%	3	2	50.00%	24	36	-33.33%
	Robbery - Commercial	0	0		2	4	-50.00%	35	19	84.21%
	Robbery - Person	1	0		3	4	-25.00%	36	22	63.64%
	Aggravated Assault - Non DV	5	1	400.00%	10	10	0.00%	55	66	-16.67%
	Aggravated Assault - DV	4	2	100.00%	10	5	100.00%	47	53	-11.32%
<b>Violent Total:</b>		11	4	175.00%	28	25	12.00%	199	199	0.00%
<b>Property</b>	Burglary - Residential	3	4	-25.00%	9	10	-10.00%	113	98	15.31%
	Burglary Garage	2	1	100.00%	8	17	-52.94%	77	70	10.00%
	Burglary Commercial	2	2	0.00%	10	11	-9.09%	86	71	21.13%
	Larceny	36	45	-20.00%	157	152	3.29%	1926	1568	22.83%
	Vehicle Theft	3	5	-40.00%	27	37	-27.03%	325	148	119.59%
	Arson	0	1	-100.00%	2	2	0.00%	11	11	0.00%
<b>Property Total:</b>		46	58	-20.69%	213	229	-6.99%	2538	1966	29.09%
<b>Preliminary Part 1 Crime Totals:</b>		57	62	-8.06%	241	254	-5.12%	2737	2165	26.42%
<b>Current 7 Day Period:</b>		10/16/2022 - 10/22/2022			<b>Prior 7 Day Period:</b>		10/9/2022 - 10/15/2022			
<b>Current 28 Day Period:</b>		9/25/2022 - 10/22/2022			<b>Prior 28 Day Period:</b>		8/28/2022 - 9/24/2022			
<b>Current YTD Day Period:</b>		1/1/2022 - 10/22/2022			<b>Prior YTD Period:</b>		1/1/2021 - 10/22/2021			

Prepared by SPD Crime Analysis Office - Monday, October 24, 2022

**NOTE:** SPD moved from UCR to the NIBRS reporting standard on 10/4/16 following the transition to a new RMS System. [Numbers on CompStat reports prior to this date should not be used as a comparison to those on this report.](#) Additional info on these reporting standards can be found on the FBI website: <https://ucr.fbi.gov/nibrs-overview>

This chart represents Preliminary counts of selected crime categories from Police Case Reports. Full statistical analysis to determine the confidence level of this data has not been performed. The % change columns on the preliminary counts differ from the percentage change on the NIBRS crime report, sometimes significantly. The CompStat report is designed for operational use and includes only selected NIBRS categories and coding less complex than full NIBRS rules. Official statistics for these and other NIBRS categories can be found on WASPC & FBI websites once available.





**City of Spokane**  
**Neva-Wood District (P3)**  
**Selected Crime Codes**  
**2022-10-16 to 2022-10-22**  
 Prepared By:  
 Crime Analysis Unit  
 Spokane Police Department

**Legend**

**NIBRS Events**



Criminal Homicide



Rape



Robbery Commercial



Robbery Person



Aggravated Assault



Burglary Residential



Burglary Garage



Burglary Commercial



Vehicle Prowling



Vehicle Theft



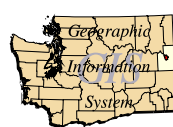
Arson



Cases Represent LERMS Crime Codes  
 Points may indicate multiple events  
 Note: Veh Prowl is only Larceny displayed

For Additional Information on  
 Incidents pertaining to an  
 Area, Trend, or Pattern  
 Contact Information Analysis

0 0.2 0.4 0.8 Miles



**THIS IS NOT A LEGAL DOCUMENT:**  
 The information shown on this map is compiled  
 from various sources and is subject to constant  
 revision. Information shown on this map should  
 not be used to determine the location of facilities  
 in relationship to property lines, section lines,  
 streets, etc.

Sunday - Saturday

NE - Neva-Wood District (P3)

10/16/2022 TO 10/22/2022



<b>A/C</b>	<b>Offense Statute</b>	<b>Address</b>	<b>Reported Date</b>	<b>Dist</b>
<b>SPB3NL</b>				
C	ASSAULT 1D	6100 N ADDISON ST	10/21/2022	P4
C	ASSAULT 2D	6900 N WISCOMB ST	10/16/2022	P3
C	ASSAULT 2D	7500 N MAGNOLIA CT	10/18/2022	P4
C	ASSAULT 2D	600 E LIBERTY AVE	10/19/2022	P4
C	ASSAULT 2D	N NEVADA ST / E ROWAN AVE	10/19/2022	P4
C	ASSAULT 2D	600 E SUMTER WAY	10/20/2022	P2
C	ASSAULT 2D	N NEVADA ST / E RICH AVE	10/22/2022	P3
C	ASSAULT 3D WEAPON OR NEGLIGENT INJURY	8400 N NEVADA ST	10/17/2022	P4
C	BURGLARY 2D COMMERCIAL	1100 E FRANCIS AVE	10/17/2022	P3
C	BURGLARY 2D COMMERCIAL	9700 N NEWPORT HWY	10/22/2022	P1
C	BURGLARY 2D GARAGE	8700 N HILL N DALE ST	10/19/2022	P3
C	BURGLARY 2D GARAGE	200 E WEILE AVE	10/20/2022	P4
C	RAPE 2D		10/21/2022	P1
C	RESIDENTIAL BURGLARY	500 E HERROY AVE	10/17/2022	P4
C	RESIDENTIAL BURGLARY	1200 E WESTVIEW CT	10/19/2022	P3
C	ROBBERY 2D PERSON	300 E FRANCIS AVE	10/21/2022	P4
C	THEFT 1D ALL OTHER	0 E EMPIRE AVE	10/19/2022	P4
C	THEFT 2D FROM MOTOR VEHICLE	800 E ROSEWOOD AVE	10/18/2022	P3
C	THEFT 2D FROM MOTOR VEHICLE	1000 E COZZA DR	10/21/2022	
C	THEFT 2D SHOPLIFTING	5500 N DIVISION ST	10/20/2022	
C	THEFT 2D SHOPLIFTING	5500 N DIVISION ST	10/20/2022	
C	THEFT 2D SHOPLIFTING	4700 N DIVISION ST	10/20/2022	
C	THEFT 2D SHOPLIFTING	9600 N NEWPORT HWY	10/20/2022	
C	THEFT 3D ALL OTHER	8700 N HILL N DALE ST	10/19/2022	P3
C	THEFT 3D ALL OTHER	N DIVISION ST / E WELLESLEY AVE	10/19/2022	
C	THEFT 3D ALL OTHER	200 E WEDGEWOOD AVE	10/21/2022	
C	THEFT 3D SHOPLIFTING	9200 N COLTON ST	10/16/2022	P3
C	THEFT 3D SHOPLIFTING	9200 N COLTON ST	10/17/2022	P3
C	THEFT 3D SHOPLIFTING	6600 N DIVISION ST	10/21/2022	P4
C	THEFT 3D SHOPLIFTING	5500 N DIVISION ST	10/16/2022	
C	THEFT 3D SHOPLIFTING	5500 N DIVISION ST	10/17/2022	
C	THEFT 3D SHOPLIFTING	5500 N DIVISION ST	10/17/2022	
C	THEFT 3D SHOPLIFTING	5500 N DIVISION ST	10/17/2022	
C	THEFT 3D SHOPLIFTING	4700 N DIVISION ST	10/17/2022	
C	THEFT 3D SHOPLIFTING	4700 N DIVISION ST	10/17/2022	
C	THEFT 3D SHOPLIFTING	5500 N DIVISION ST	10/17/2022	
C	THEFT 3D SHOPLIFTING	9600 N NEWPORT HWY	10/17/2022	

For protection of victim privacy, the entire address on sexual assault crimes has been redacted.

<b>A/C</b>	<b>Offense Statute</b>	<b>Address</b>	<b>Reported Date</b>	<b>Dist</b>
C	THEFT 3D SHOPLIFTING	9700 N NEWPORT HWY	10/18/2022	
C	THEFT 3D SHOPLIFTING	7700 N DIVISION ST	10/18/2022	
C	THEFT 3D SHOPLIFTING	7700 N DIVISION ST	10/18/2022	
C	THEFT 3D SHOPLIFTING	5500 N DIVISION ST	10/19/2022	
C	THEFT 3D SHOPLIFTING	5500 N DIVISION ST	10/20/2022	
C	THEFT 3D SHOPLIFTING	5500 N DIVISION ST	10/20/2022	
C	THEFT 3D SHOPLIFTING	7700 N DIVISION ST	10/22/2022	
C	THEFT 3D SHOPLIFTING	5600 N DIVISION ST	10/21/2022	
C	THEFT 3D SHOPLIFTING	6600 N DIVISION ST	10/21/2022	
C	THEFT 3D SHOPLIFTING	6600 N DIVISION ST	10/21/2022	
C	THEFT 3D SHOPLIFTING	7500 N DIVISION ST	10/21/2022	
C	THEFT 3D VEHICLE PARTS AND ACCESSORIES	900 E HOERNER AVE	10/21/2022	P3
C	THEFT OF A FIREARM FROM MOTOR VEHICLE	100 E GARLAND AVE	10/20/2022	P3
C	THEFT OF MOTOR VEHICLE	N STANDARD ST / E PRINCETON AVE	10/17/2022	P4
C	THEFT OF MOTOR VEHICLE	700 E GARLAND AVE	10/20/2022	P4
C	THEFT OF MOTOR VEHICLE	800 E PROVIDENCE AVE	10/22/2022	P4

### **SPB3WH**

C	ASSAULT 2D	1500 E FRANCIS AVE	10/21/2022	P4
C	RESIDENTIAL BURGLARY	1700 E CROWN AVE	10/17/2022	P4
C	THEFT 2D ALL OTHER	2000 E COLUMBIA AVE	10/22/2022	P3

POLICE SUMMARY - Ending: Saturday, October 22, 2022



## NE - Northeast District (P4)

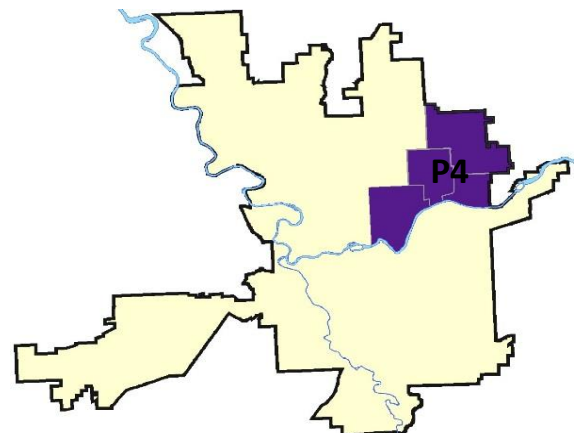
### Preliminary IBR Counts

NIBRS Categories (Part 1 Selected)		7 Day Comparison			28 Day Comparison			YTD Comparison		
		Current	Prior	Percent	Current	Prior	Percent	Current	Prior	Percent
<b>Violent</b>	Criminal Homicide	0	0		0	0		0	1	-100.00%
	Rape	0	0		2	3	-33.33%	22	28	-21.43%
	Robbery - Commercial	0	0		0	0		9	6	50.00%
	Robbery - Person	0	0		1	1	0.00%	21	27	-22.22%
	Aggravated Assault - Non DV	1	2	-50.00%	9	7	28.57%	81	66	22.73%
	Aggravated Assault - DV	0	1	-100.00%	6	4	50.00%	48	48	0.00%
<b>Violent Total:</b>		1	3	-66.67%	18	15	20.00%	181	176	2.84%
<b>Property</b>	Burglary - Residential	3	3	0.00%	17	10	70.00%	122	106	15.09%
	Burglary Garage	0	1	-100.00%	2	9	-77.78%	38	45	-15.56%
	Burglary Commercial	2	4	-50.00%	10	5	100.00%	99	56	76.79%
	Larceny	28	24	16.67%	110	98	12.24%	890	885	0.56%
	Vehicle Theft	7	13	-46.15%	35	43	-18.60%	267	178	50.00%
	Arson	0	1	-100.00%	1	1	0.00%	11	16	-31.25%
<b>Property Total:</b>		40	46	-13.04%	175	166	5.42%	1427	1286	10.96%
<b>Preliminary Part 1 Crime Totals:</b>		41	49	-16.33%	193	181	6.63%	1608	1462	9.99%
<b>Current 7 Day Period:</b>		10/16/2022 - 10/22/2022			<b>Prior 7 Day Period:</b>		10/9/2022 - 10/15/2022			
<b>Current 28 Day Period:</b>		9/25/2022 - 10/22/2022			<b>Prior 28 Day Period:</b>		8/28/2022 - 9/24/2022			
<b>Current YTD Day Period:</b>		1/1/2022 - 10/22/2022			<b>Prior YTD Period:</b>		1/1/2021 - 10/22/2021			

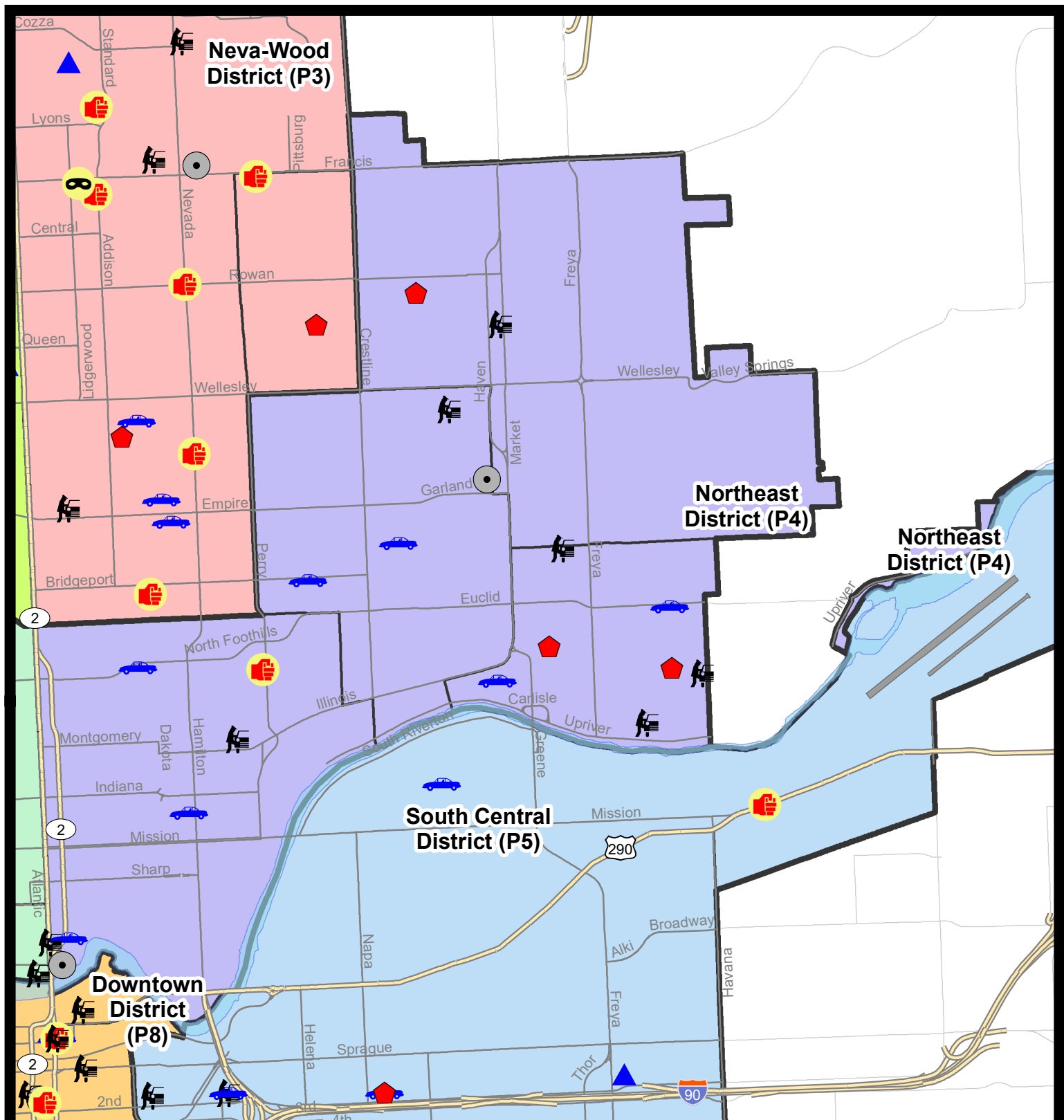
Prepared by SPD Crime Analysis Office - Monday, October 24, 2022

**NOTE:** SPD moved from UCR to the NIBRS reporting standard on 10/4/16 following the transition to a new RMS System. [Numbers on CompStat reports prior to this date should not be used as a comparison to those on this report.](#) Additional info on these reporting standards can be found on the FBI website: <https://ucr.fbi.gov/nibrs-overview>

This chart represents Preliminary counts of selected crime categories from Police Case Reports. Full statistical analysis to determine the confidence level of this data has not been performed. The % change columns on the preliminary counts differ from the percentage change on the NIBRS crime report, sometimes significantly. The CompStat report is designed for operational use and includes only selected NIBRS categories and coding less complex than full NIBRS rules. Official statistics for these and other NIBRS categories can be found on WASPC & FBI websites once available.







**City of Spokane**  
**Northeast District (P4)**  
**Selected Crime Codes**  
**2022-10-16 to 2022-10-22**  
 Prepared By:  
 Crime Analysis Unit  
 Spokane Police Department

**Legend**

**NIBRS Events**



Criminal Homicide



Rape



Robbery Commercial



Robbery Person



Aggravated Assault



Burglary Residential



Burglary Garage



Burglary Commercial



Vehicle Prowling



Vehicle Theft



Arson



Cases Represent LERMS Crime Codes  
 Points may indicate multiple events  
 Note: Veh Prowl is only Larceny displayed

For Additional Information on  
 Incidents pertaining to an  
 Area, Trend, or Pattern  
 Contact Information Analysis

0 0.2 0.4 0.8 Miles



**THIS IS NOT A LEGAL DOCUMENT:**  
 The information shown on this map is compiled  
 from various sources and is subject to constant  
 revision. Information shown on this map should  
 not be used to determine the location of facilities  
 in relationship to property lines, section lines,  
 streets, etc.

Sunday - Saturday

NE - Northeast District (P4)

10/16/2022 TO 10/22/2022



<u>A/C</u>	<u>Offense Statute</u>	<u>Address</u>	<u>Reported Date</u>	<u>Dist</u>
<b><u>SPB4BE</u></b>				
C	BURGLARY 2D COMMERCIAL	3900 N MARKET ST	10/17/2022	P4
A	BURGLARY 2D FENCED AREA	2800 E PROVIDENCE AVE	10/20/2022	P4
C	THEFT 2D ALL OTHER	1600 E RICH AVE	10/17/2022	
C	THEFT 2D FROM BUILDING	2100 E GLASS AVE	10/21/2022	
C	THEFT 3D ALL OTHER	N COOK ST / E EMPIRE AVE	10/18/2022	
C	THEFT 3D ALL OTHER	1600 E WELLESLEY AVE	10/22/2022	
C	THEFT 3D FROM MOTOR VEHICLE	2700 E HEROEY AVE	10/17/2022	P4
C	THEFT 3D VEHICLE PARTS AND ACCESSORIES	2400 E PROVIDENCE AVE	10/19/2022	P4
C	THEFT 3D VEHICLE PARTS AND ACCESSORIES	2300 E LIBERTY AVE	10/22/2022	P4
C	THEFT OF MOTOR VEHICLE	1700 E BRIDGEPORT AVE	10/18/2022	P4
C	THEFT OF MOTOR VEHICLE	2300 E GLASS AVE	10/22/2022	P4
<b><u>SPB4HI</u></b>				
C	RESIDENTIAL BURGLARY	2500 E SANSON AVE	10/19/2022	P4
C	THEFT 1D FROM BUILDING	2500 E SANSON AVE	10/19/2022	P4
C	THEFT 3D ALL OTHER	3000 E OLYMPIC AVE	10/19/2022	P4
C	THEFT 3D FROM BUILDING	2100 E JOSEPH AVE	10/18/2022	
C	THEFT OF A FIREARM FROM MOTOR VEHICLE	5100 N MARKET ST	10/18/2022	P4
<b><u>SPB4LO</u></b>				
C	ASSAULT 2D	2700 N PERRY ST	10/20/2022	P1
C	BURGLARY 2D COMMERCIAL	700 N DIVISION ST	10/17/2022	P2
C	THEFT 2D ALL OTHER	0 E MONTGOMERY AVE	10/18/2022	
C	THEFT 2D FROM BUILDING	700 N DIVISION ST	10/17/2022	P2
C	THEFT 2D FROM BUILDING	N ASTOR ST / E SHARP AVE	10/19/2022	
C	THEFT 2D VEHICLE PARTS AND ACCESSORIES	2500 N MORTON ST	10/17/2022	P4
C	THEFT 3D ALL OTHER	2500 N MORTON ST	10/17/2022	P4
C	THEFT 3D ALL OTHER	900 E MISSION AVE	10/16/2022	
C	THEFT 3D ALL OTHER	700 E DESMET AVE	10/21/2022	
C	THEFT 3D FROM BUILDING	1800 N HAMILTON ST	10/19/2022	
C	THEFT 3D FROM MOTOR VEHICLE	1100 E MONTGOMERY AVE	10/17/2022	P4
C	THEFT 3D FROM MOTOR VEHICLE	900 N DIVISION ST	10/17/2022	
C	THEFT 3D SHOPLIFTING	900 E MISSION AVE	10/17/2022	
C	THEFT 3D SHOPLIFTING	900 E MISSION AVE	10/19/2022	
C	THEFT OF MOTOR VEHICLE	500 E NORTH FOOTHILLS DR	10/19/2022	P2
C	THEFT OF MOTOR VEHICLE	900 N RUBY PL	10/19/2022	P2
C	THEFT OF MOTOR VEHICLE	800 E NORA AVE	10/22/2022	P2
<b><u>SPB4MI</u></b>				
C	RESIDENTIAL BURGLARY	4100 E MARIETTA AVE	10/20/2022	P4

For protection of victim privacy, the entire address on sexual assault crimes has been redacted.

<b>A/C</b>	<b>Offense Statute</b>	<b>Address</b>	<b>Reported Date</b>	<b>Dist</b>
C	RESIDENTIAL BURGLARY	3300 E GRACE AVE	10/20/2022	P4
C	THEFT 3D FROM BUILDING	4000 E FREDERICK AVE	10/17/2022	
C	THEFT 3D FROM MOTOR VEHICLE	3400 E GARNET AVE	10/18/2022	P4
C	THEFT 3D FROM MOTOR VEHICLE	4200 E MARIETTA AVE	10/16/2022	
C	THEFT 3D FROM MOTOR VEHICLE	3900 E ERMINA AVE	10/21/2022	
C	THEFT OF MOTOR VEHICLE	4100 E FREDERICK AVE	10/17/2022	P4
C	THEFT OF MOTOR VEHICLE	2500 N HAVEN ST	10/21/2022	P4

# SPOKANE POLICE DEPARTMENT



## **SOUTH** **Police Service Area**

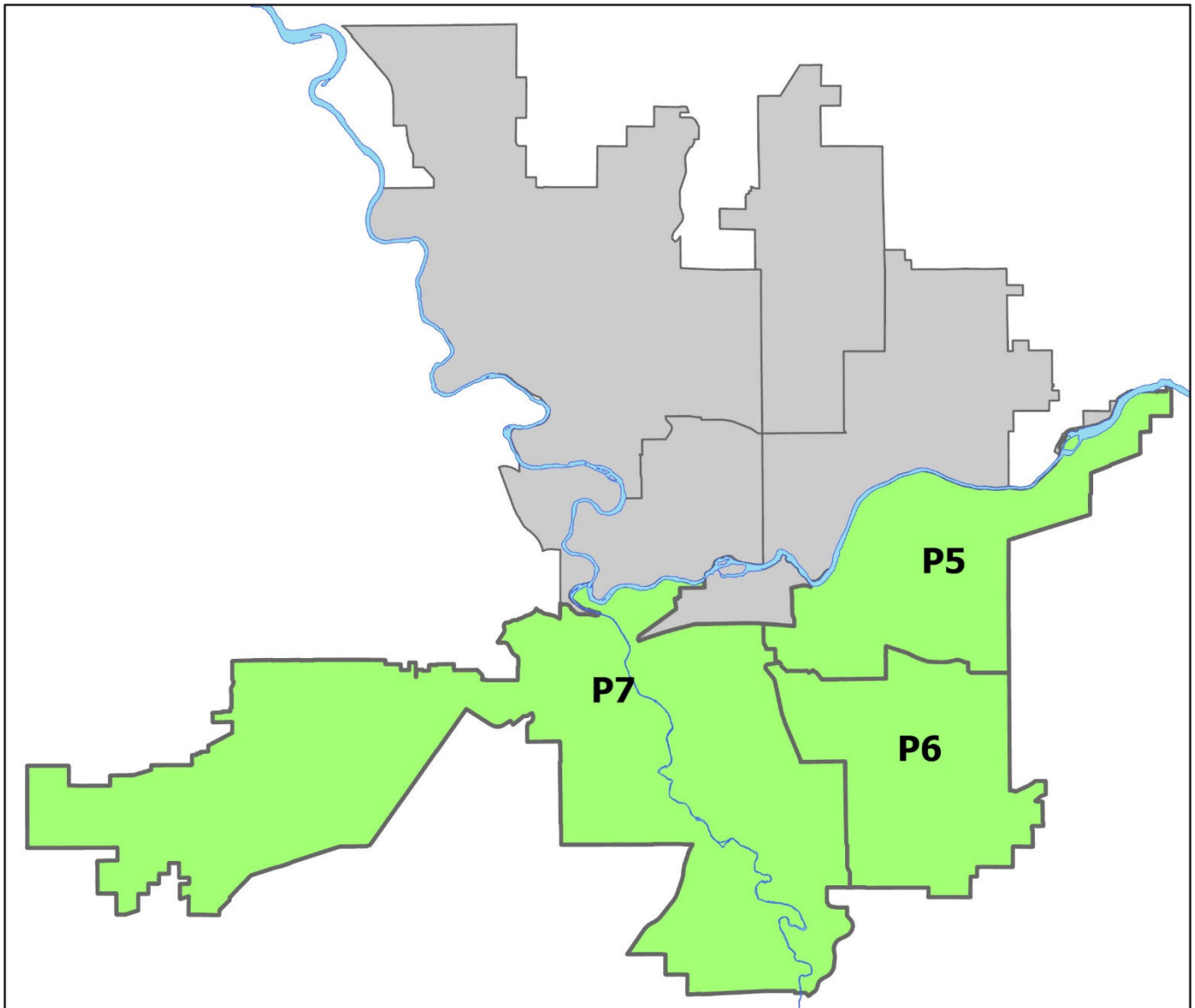
### PSA Commander

**Captain Matt Cowles**

**South Central District (P5)**

**Southeast District (P6)**

**Southwest District (P7)**



POLICE SUMMARY - Ending: Saturday, October 22, 2022

## ***SOUTH PRECINCT (P5, P6, and P7)***



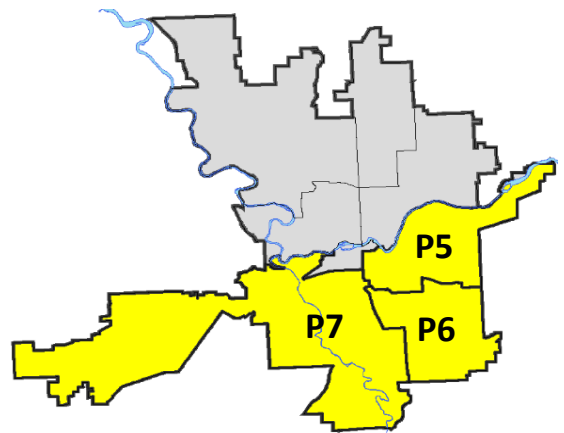
### Preliminary IBR Counts

NIBRS Categories (Part 1 Selected)		7 Day Comparison			28 Day Comparison			YTD Comparison		
		Current	Prior	Percent	Current	Prior	Percent	Current	Prior	Percent
<b>Violent</b>	Criminal Homicide	0	0		0	0		1	2	-50.00%
	Rape	1	3	-66.67%	6	2	200.00%	52	63	-17.46%
	Robbery - Commercial	0	0		1	0		12	7	71.43%
	Robbery - Person	1	0		3	6	-50.00%	38	32	18.75%
	Aggravated Assault - Non DV	2	6	-66.67%	12	9	33.33%	112	111	0.90%
	Aggravated Assault - DV	0	6	-100.00%	10	9	11.11%	90	99	-9.09%
<b>Violent Total:</b>		4	15	-73.33%	32	26	23.08%	305	314	-2.87%
<b>Property</b>	Burglary - Residential	2	5	-60.00%	12	10	20.00%	190	181	4.97%
	Burglary Garage	4	6	-33.33%	22	19	15.79%	138	111	24.32%
	Burglary Commercial	0	8	-100.00%	20	13	53.85%	175	105	66.67%
	Larceny	51	64	-20.31%	237	209	13.40%	2392	1872	27.78%
	Vehicle Theft	19	17	11.76%	60	41	46.34%	462	278	66.19%
	Arson	1	0		2	3	-33.33%	15	27	-44.44%
<b>Property Total:</b>		77	100	-23.00%	353	295	19.66%	3372	2574	31.00%
<b>Preliminary Part 1 Crime Totals:</b>		81	115	-29.57%	385	321	19.94%	3677	2888	27.32%
<b>Current 7 Day Period:</b>		10/16/2022 - 10/22/2022			<b>Prior 7 Day Period:</b>		10/9/2022 - 10/15/2022			
<b>Current 28 Day Period:</b>		9/25/2022 - 10/22/2022			<b>Prior 28 Day Period:</b>		8/28/2022 - 9/24/2022			
<b>Current YTD Day Period:</b>		1/1/2022 - 10/22/2022			<b>Prior YTD Period:</b>		1/1/2021 - 10/22/2021			

Prepared by SPD Crime Analysis Office - Monday, October 24, 2022

**NOTE:** SPD moved from UCR to the NIBRS reporting standard on 10/4/16 following the transition to a new RMS System. [Numbers on CompStat reports prior to this date should not be used as a comparison to those on this report.](#) Additional info on these reporting standards can be found on the FBI website: <https://ucr.fbi.gov/nibrs-overview>

This chart represents Preliminary counts of selected crime categories from Police Case Reports. Full statistical analysis to determine the confidence level of this data has not been performed. The % change columns on the preliminary counts differ from the percentage change on the NIBRS crime report, sometimes significantly. The CompStat report is designed for operational use and includes only selected NIBRS categories and coding less complex than full NIBRS rules. Official statistics for these and other NIBRS categories can be found on WASPC & FBI websites once available.



POLICE SUMMARY - Ending: Saturday, October 22, 2022



## SE - South Central District (P5)

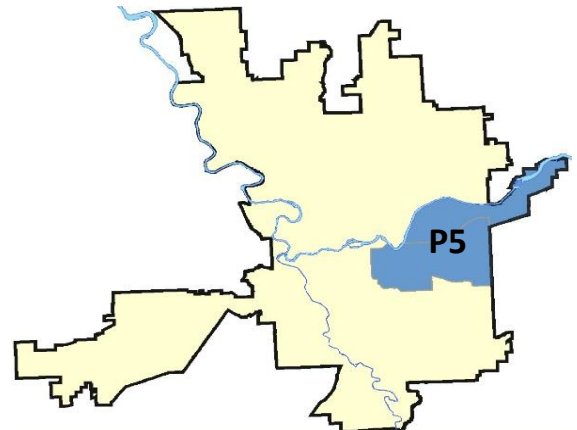
### Preliminary IBR Counts

NIBRS Categories (Part 1 Selected)		7 Day Comparison			28 Day Comparison			YTD Comparison		
		Current	Prior	Percent	Current	Prior	Percent	Current	Prior	Percent
<b>Violent</b>	Criminal Homicide	0	0		0	0		0	0	
	Rape	0	0		2	1	100.00%	19	26	-26.92%
	Robbery - Commercial	0	0		1	0		4	3	33.33%
	Robbery - Person	0	0		1	1	0.00%	13	19	-31.58%
	Aggravated Assault - Non DV	2	3	-33.33%	9	3	200.00%	56	55	1.82%
	Aggravated Assault - DV	0	3	-100.00%	5	5	0.00%	44	47	-6.38%
<b>Violent Total:</b>		2	6	-66.67%	18	10	80.00%	136	150	-9.33%
<b>Property</b>	Burglary - Residential	1	1	0.00%	3	4	-25.00%	63	57	10.53%
	Burglary Garage	1	2	-50.00%	4	7	-42.86%	41	25	64.00%
	Burglary Commercial	0	3	-100.00%	12	11	9.09%	109	53	105.66%
	Larceny	14	28	-50.00%	84	74	13.51%	857	651	31.64%
	Vehicle Theft	4	7	-42.86%	21	20	5.00%	192	110	74.55%
	Arson	0	0		1	0		5	17	-70.59%
<b>Property Total:</b>		20	41	-51.22%	125	116	7.76%	1267	913	38.77%
<b>Preliminary Part 1 Crime Totals:</b>		22	47	-53.19%	143	126	13.49%	1403	1063	31.98%
<b>Current 7 Day Period:</b>		10/16/2022 - 10/22/2022			<b>Prior 7 Day Period:</b>		10/9/2022 - 10/15/2022			
<b>Current 28 Day Period:</b>		9/25/2022 - 10/22/2022			<b>Prior 28 Day Period:</b>		8/28/2022 - 9/24/2022			
<b>Current YTD Day Period:</b>		1/1/2022 - 10/22/2022			<b>Prior YTD Period:</b>		1/1/2021 - 10/22/2021			

Prepared by SPD Crime Analysis Office - Monday, October 24, 2022

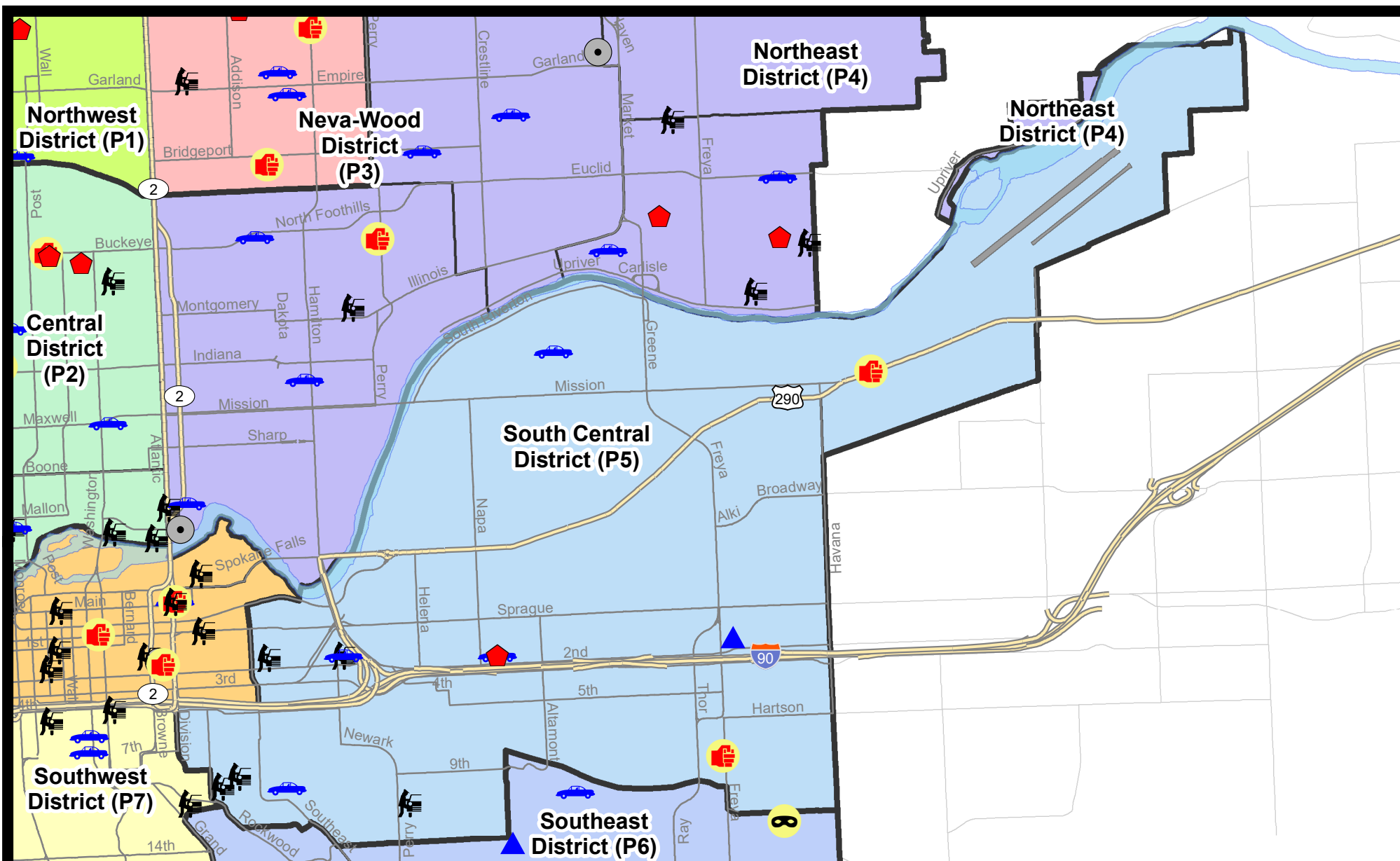
**NOTE:** SPD moved from UCR to the NIBRS reporting standard on 10/4/16 following the transition to a new RMS System. [Numbers on CompStat reports prior to this date should not be used as a comparison to those on this report.](#) Additional info on these reporting standards can be found on the FBI website: <https://ucr.fbi.gov/nibrs-overview>

This chart represents Preliminary counts of selected crime categories from Police Case Reports. Full statistical analysis to determine the confidence level of this data has not been performed. The % change columns on the preliminary counts differ from the percentage change on the NIBRS crime report, sometimes significantly. The CompStat report is designed for operational use and includes only selected NIBRS categories and coding less complex than full NIBRS rules. Official statistics for these and other NIBRS categories can be found on WASPC & FBI websites once available.



**Note:** On 2/10/21 a portion of the Police Block SPC5EC became part of the Downtown Precinct (SPD8EC); Consequently activity in P5 will appear lower if compared to printed CompStat reports prior to 2/10/21

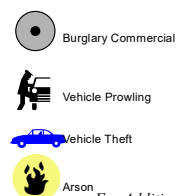
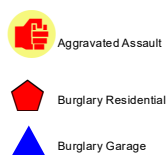





**City of Spokane**  
**South Central District (P5)**  
**Selected**  
**Crime Types**  
**2022-10-16 to 2022-10-22**  
 Prepared By:  
 Crime Analysis Unit  
 Spokane Police Department

#### Legend

##### NIBRS Events



Cases Represent LERMS Crime Codes  
 Points may indicate multiple events  
 Note: Veh Prowl is only Larceny category displayed



For Additional Information on Incidents  
 pertaining to an Area, Trend, or Pattern  
 Contact Information Analysis

0 0.2 0.4 0.6 0.8 1 Miles



**THIS IS NOT A LEGAL DOCUMENT:**  
 The information shown on this map is compiled  
 from various sources and is subject to constant  
 revision. Information shown on this map should  
 not be used to determine the location of facilities  
 in relationship to property lines, section lines,  
 streets, etc.

Sunday - Saturday

SE - South Central District (P5)

10/16/2022 TO 10/22/2022



<b><u>A/C</u></b>	<b><u>Offense Statute</u></b>	<b><u>Address</u></b>	<b><u>Reported Date</u></b>	<b><u>Dist</u></b>
<b><u>SPC5EC</u></b>				
C	ASSAULT 3D WEAPON OR NEGLIGENT INJURY	800 S FREYA ST	10/20/2022	P6
C	BURGLARY 2D FENCED AREA	4200 E TRENT AVE	10/20/2022	P6
C	BURGLARY 2D GARAGE	3600 E PACIFIC AVE	10/18/2022	
C	RESIDENTIAL BURGLARY	200 S CRESTLINE ST	10/17/2022	P6
C	THEFT 2D ALL OTHER	S RALPH ST / E 2ND AVE	10/20/2022	P6
C	THEFT 2D FROM MOTOR VEHICLE	1000 E 2ND AVE	10/22/2022	P6
C	THEFT 2D FROM MOTOR VEHICLE	1400 E 11TH AVE	10/19/2022	
C	THEFT 2D FROM MOTOR VEHICLE	100 S SHERIDAN ST	10/20/2022	
C	THEFT 3D ALL OTHER	200 E 5TH AVE	10/16/2022	P6
C	THEFT 3D ALL OTHER	3400 E 9TH AVE	10/20/2022	P6
C	THEFT 3D ALL OTHER	3000 E SPRAGUE AVE	10/19/2022	P5
C	THEFT 3D FROM BUILDING	1700 E SPRAGUE AVE	10/17/2022	P5
C	THEFT 3D FROM MOTOR VEHICLE	300 E 8TH AVE	10/16/2022	P5
C	THEFT 3D FROM MOTOR VEHICLE	200 E ROCKWOOD BLVD	10/21/2022	
C	THEFT 3D VEHICLE PARTS AND ACCESSORIES	3000 E SPRAGUE AVE	10/19/2022	P5
C	THEFT 3D VEHICLE PARTS AND ACCESSORIES	3000 E SPRAGUE AVE	10/22/2022	P5
C	THEFT OF MOTOR VEHICLE	200 S CRESTLINE ST	10/17/2022	P6
C	THEFT OF MOTOR VEHICLE	900 S HATCH ST	10/19/2022	P6
C	THEFT OF MOTOR VEHICLE	1000 E 2ND AVE	10/22/2022	P6
<b><u>SPC5GP</u></b>				
C	ASSAULT 3D WEAPON OR NEGLIGENT INJURY	N LANGLEY ST / E TRENT AVE	10/21/2022	P6
C	THEFT OF A FIREARM ALL OTHER LOCATIONS	2100 E MALLON AVE	10/16/2022	P5
C	THEFT OF MOTOR VEHICLE	1700 N SMITH ST	10/19/2022	P6

POLICE SUMMARY - Ending: Saturday, October 22, 2022



## SE - Southeast District (P6)

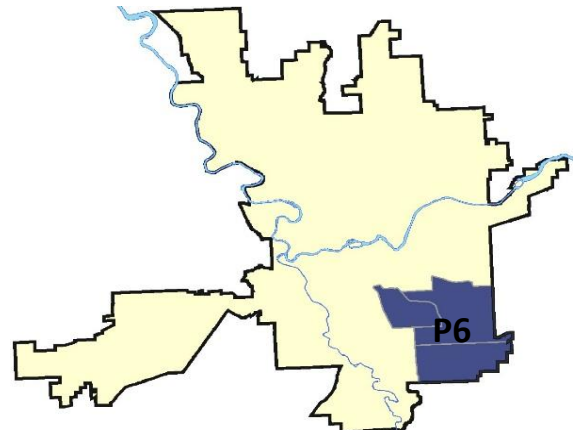
### Preliminary IBR Counts

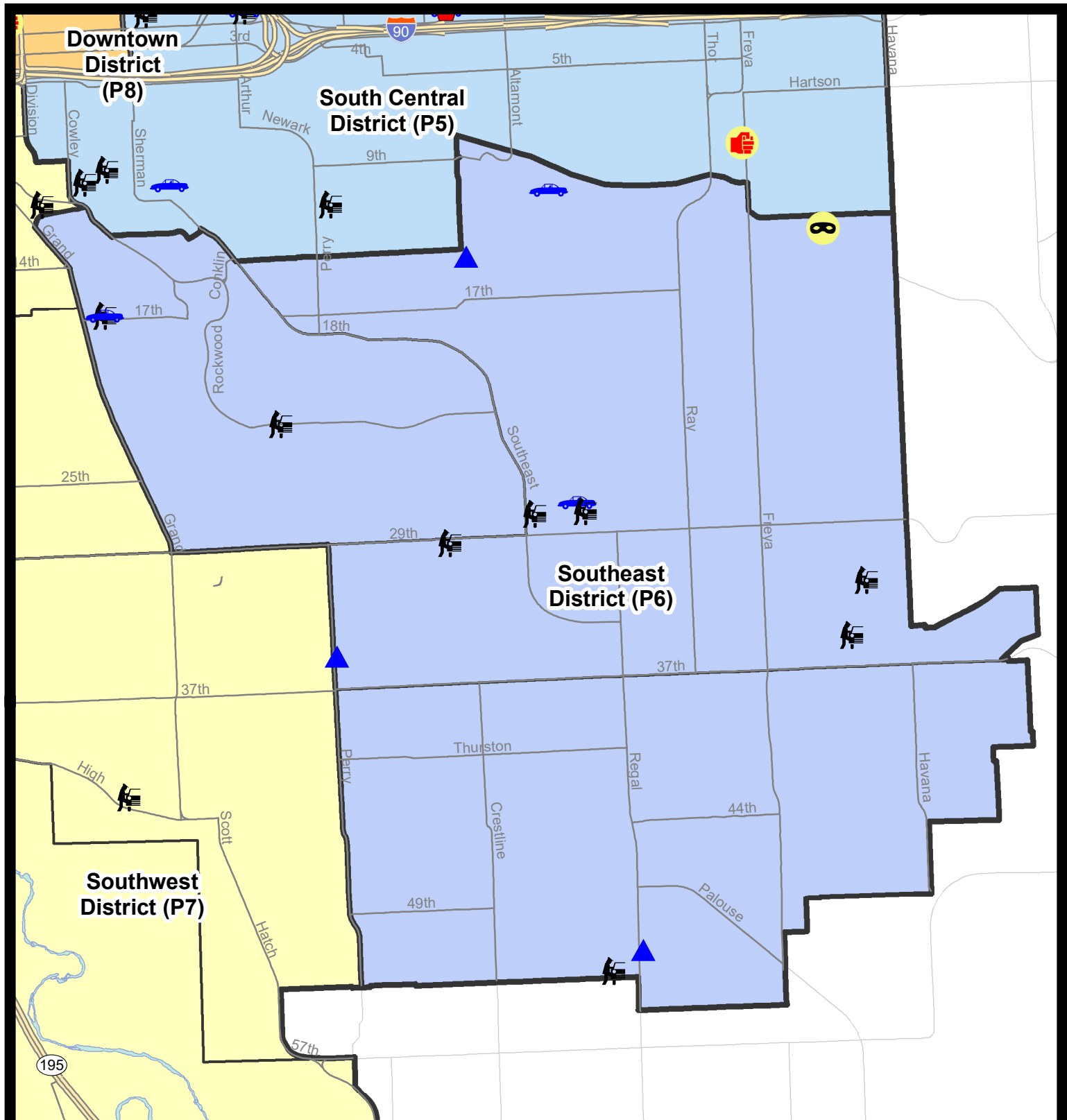
NIBRS Categories (Part 1 Selected)		7 Day Comparison			28 Day Comparison			YTD Comparison		
		Current	Prior	Percent	Current	Prior	Percent	Current	Prior	Percent
<b>Violent</b>	Criminal Homicide	0	0		0	0		0	0	
	Rape	0	2	-100.00%	2	0		8	7	14.29%
	Robbery - Commercial	0	0		0	0		2	1	100.00%
	Robbery - Person	1	0		1	2	-50.00%	7	3	133.33%
	Aggravated Assault - Non DV	0	0		0	0		11	14	-21.43%
	Aggravated Assault - DV	0	1	-100.00%	2	3	-33.33%	19	15	26.67%
<b>Violent Total:</b>		1	3	-66.67%	5	5	0.00%	47	40	17.50%
<b>Property</b>	Burglary - Residential	0	2	-100.00%	3	2	50.00%	60	46	30.43%
	Burglary Garage	3	3	0.00%	12	6	100.00%	42	36	16.67%
	Burglary Commercial	0	2	-100.00%	3	1	200.00%	21	13	61.54%
	Larceny	16	8	100.00%	48	46	4.35%	481	397	21.16%
	Vehicle Theft	3	3	0.00%	12	8	50.00%	88	52	69.23%
	Arson	0	0		0	1	-100.00%	2	4	-50.00%
<b>Property Total:</b>		22	18	22.22%	78	64	21.88%	694	548	26.64%
<b>Preliminary Part 1 Crime Totals:</b>		23	21	9.52%	83	69	20.29%	741	588	26.02%
<b>Current 7 Day Period:</b>		10/16/2022 - 10/22/2022			<b>Prior 7 Day Period:</b>		10/9/2022 - 10/15/2022			
<b>Current 28 Day Period:</b>		9/25/2022 - 10/22/2022			<b>Prior 28 Day Period:</b>		8/28/2022 - 9/24/2022			
<b>Current YTD Day Period:</b>		1/1/2022 - 10/22/2022			<b>Prior YTD Period:</b>		1/1/2021 - 10/22/2021			

Prepared by SPD Crime Analysis Office - Monday, October 24, 2022

**NOTE:** SPD moved from UCR to the NIBRS reporting standard on 10/4/16 following the transition to a new RMS System. [Numbers on CompStat reports prior to this date should not be used as a comparison to those on this report.](#) Additional info on these reporting standards can be found on the FBI website: <https://ucr.fbi.gov/nibrs-overview>

This chart represents Preliminary counts of selected crime categories from Police Case Reports. Full statistical analysis to determine the confidence level of this data has not been performed. The % change columns on the preliminary counts differ from the percentage change on the NIBRS crime report, sometimes significantly. The CompStat report is designed for operational use and includes only selected NIBRS categories and coding less complex than full NIBRS rules. Official statistics for these and other NIBRS categories can be found on WASPC & FBI websites once available.





**City of Spokane**  
**Southeast District (P6)**  
**Selected**  
**Crime Codes**  
**2022-10-16 to 2022-10-22**  
 Prepared By:  
 Crime Analysis Unit  
 Spokane Police Department

**Legend**

**NIBRS Events**



Criminal Homicide



Rape



Robbery Commercial



Robbery Person



Aggravated Assault



Burglary Residential



Burglary Garage



Burglary Commercial



Vehicle Prowling



Vehicle Theft



Arson



Cases Represent LERMS Crime Codes  
 Points may indicate multiple events  
 Note: Veh Prowl is only Larceny displayed

For Additional Information on  
 Incidents pertaining to an  
 Area, Trend, or Pattern  
 Contact Information Analysis

0 0.15 0.3 0.6 Miles



**THIS IS NOT A LEGAL DOCUMENT:**  
 The information shown on this map is compiled  
 from various sources and is subject to constant  
 revision. Information shown on this map should  
 not be used to determine the location of facilities  
 in relationship to property lines, section lines,  
 streets, etc.

Sunday - Saturday

SE - Southeast District (P6)

10/16/2022 TO 10/22/2022



<u>A/C</u>	<u>Offense Statute</u>	<u>Address</u>	<u>Reported Date</u>	<u>Dist</u>
<b><u>SPC6LH</u></b>				
A	BURGLARY 2D GARAGE	1400 E 35TH AVE	10/18/2022	P6
C	BURGLARY 2D GARAGE	1400 S CRESTLINE ST	10/18/2022	P6
A	MAIL THEFT	1400 E 35TH AVE	10/18/2022	P6
C	ROBBERY 1D PERSON	1300 S MYRTLE ST	10/20/2022	P6
C	THEFT 3D ALL OTHER	4200 E 20TH AVE	10/19/2022	
C	THEFT 3D FROM MOTOR VEHICLE	4100 E 32ND AVE	10/16/2022	P6
A	THEFT 3D FROM MOTOR VEHICLE	2700 E 27TH AVE	10/18/2022	P6
C	THEFT 3D FROM MOTOR VEHICLE	2500 E 29TH AVE	10/16/2022	
C	THEFT 3D FROM MOTOR VEHICLE	4000 E 35TH AVE	10/16/2022	
C	THEFT 3D VEHICLE PARTS AND ACCESSORIES	3300 S ALTAMONT ST	10/16/2022	P6
C	THEFT OF A FIREARM FROM MOTOR VEHICLE	2000 E 29TH AVE	10/19/2022	P6
A	THEFT OF MOTOR VEHICLE	2600 E 27TH AVE	10/18/2022	P6
C	THEFT OF MOTOR VEHICLE	2500 E NORTH ALTAMONT BLVD	10/20/2022	P6
<b><u>SPC6RW</u></b>				
C	THEFT 2D FROM MOTOR VEHICLE	E ROCKWOOD BLVD / S IVORY ST	10/18/2022	
C	THEFT 3D FROM MOTOR VEHICLE	300 E 17TH AVE	10/18/2022	P6
C	THEFT OF MOTOR VEHICLE	300 E 17TH AVE	10/18/2022	P6
<b><u>SPC6SG</u></b>				
C	BURGLARY 2D GARAGE	5100 S REGAL ST	10/19/2022	P6
C	THEFT 2D FROM BUILDING	3200 E 44TH AVE	10/21/2022	
C	THEFT 3D ALL OTHER	3200 E 44TH AVE	10/16/2022	P6
C	THEFT 3D FROM BUILDING	3000 E 53RD AVE	10/21/2022	P6
C	THEFT 3D FROM BUILDING	3200 E 44TH AVE	10/17/2022	
C	THEFT 3D FROM MOTOR VEHICLE	2700 E 53RD AVE	10/20/2022	
C	THEFT 3D SHOPLIFTING	3100 E PALOUSE HWY	10/16/2022	

POLICE SUMMARY - Ending: Saturday, October 22, 2022



## SW - Southwest District (P7)

### Preliminary IBR Counts

NIBRS Categories (Part 1 Selected)		7 Day Comparison			28 Day Comparison			YTD Comparison		
		Current	Prior	Percent	Current	Prior	Percent	Current	Prior	Percent
<b>Violent</b>	Criminal Homicide	0	0		0	0		1	2	-50.00%
	Rape	1	1	0.00%	2	1	100.00%	25	30	-16.67%
	Robbery - Commercial	0	0		0	0		6	3	100.00%
	Robbery - Person	0	0		1	3	-66.67%	18	10	80.00%
	Aggravated Assault - Non DV	0	3	-100.00%	3	6	-50.00%	45	42	7.14%
	Aggravated Assault - DV	0	2	-100.00%	3	1	200.00%	27	37	-27.03%
<b>Violent Total:</b>		1	6	-83.33%	9	11	-18.18%	122	124	-1.61%
<b>Property</b>	Burglary - Residential	1	2	-50.00%	6	4	50.00%	67	78	-14.10%
	Burglary Garage	0	1	-100.00%	6	6	0.00%	55	50	10.00%
	Burglary Commercial	0	3	-100.00%	5	1	400.00%	45	39	15.38%
	Larceny	21	28	-25.00%	105	89	17.98%	1054	824	27.91%
	Vehicle Theft	12	7	71.43%	27	13	107.69%	182	116	56.90%
	Arson	1	0		1	2	-50.00%	8	6	33.33%
<b>Property Total:</b>		35	41	-14.63%	150	115	30.43%	1411	1113	26.77%
<b>Preliminary Part 1 Crime Totals:</b>		36	47	-23.40%	159	126	26.19%	1533	1237	23.93%
<b>Current 7 Day Period:</b>		10/16/2022 - 10/22/2022			<b>Prior 7 Day Period:</b>		10/9/2022 - 10/15/2022			
<b>Current 28 Day Period:</b>		9/25/2022 - 10/22/2022			<b>Prior 28 Day Period:</b>		8/28/2022 - 9/24/2022			
<b>Current YTD Day Period:</b>		1/1/2022 - 10/22/2022			<b>Prior YTD Period:</b>		1/1/2021 - 10/22/2021			

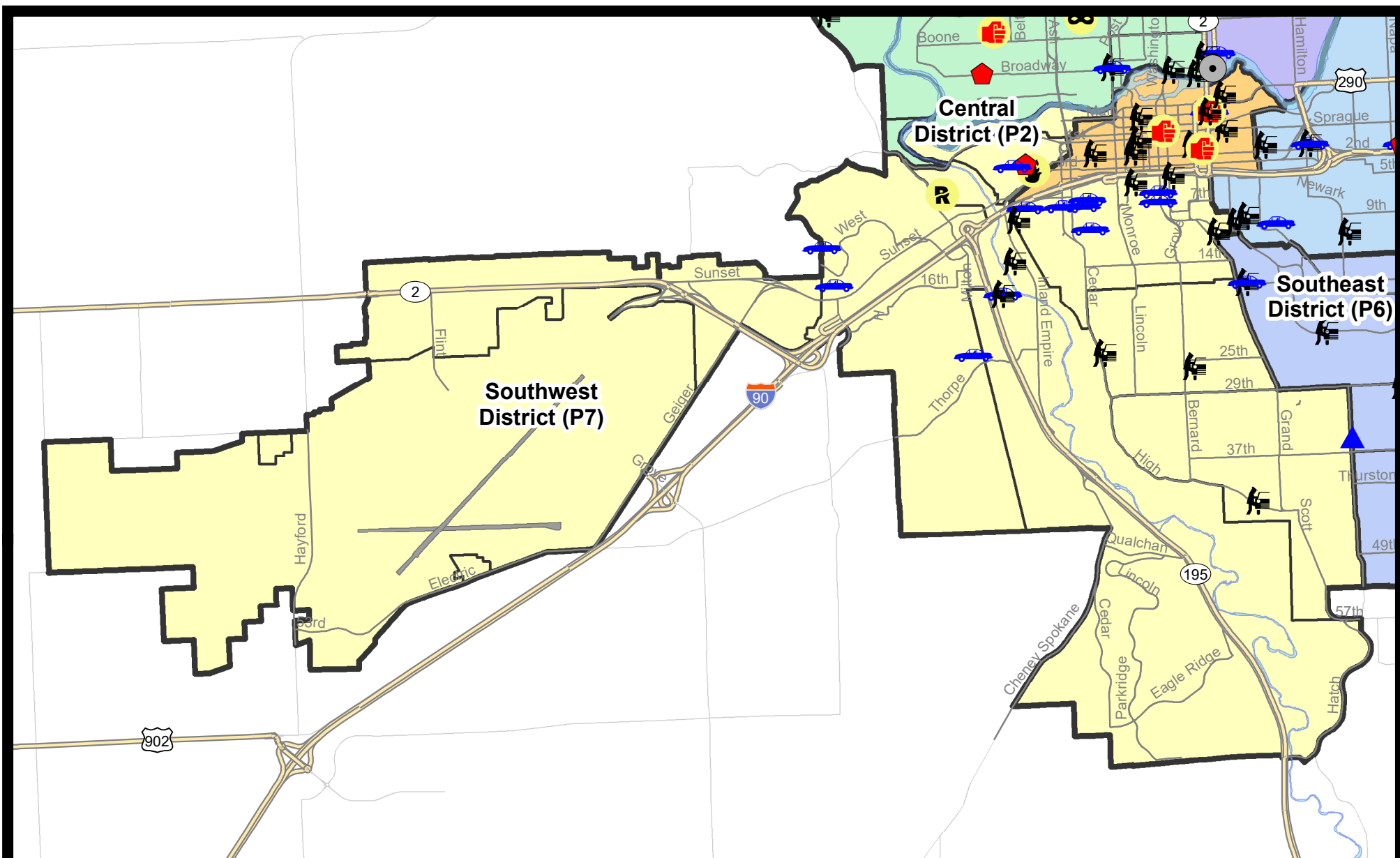
Prepared by SPD Crime Analysis Office - Monday, October 24, 2022

**NOTE:** SPD moved from UCR to the NIBRS reporting standard on 10/4/16 following the transition to a new RMS System. [Numbers on CompStat reports prior to this date should not be used as a comparison to those on this report.](#) Additional info on these reporting standards can be found on the FBI website: <https://ucr.fbi.gov/nibrs-overview>

This chart represents Preliminary counts of selected crime categories from Police Case Reports. Full statistical analysis to determine the confidence level of this data has not been performed. The % change columns on the preliminary counts differ from the percentage change on the NIBRS crime report, sometimes significantly. The CompStat report is designed for operational use and includes only selected NIBRS categories and coding less complex than full NIBRS rules. Official statistics for these and other NIBRS categories can be found on WASPC & FBI websites once available.





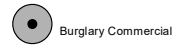
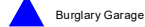
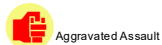



**City of Spokane**  
**Southwest District (P7)**  
**Selected**  
**Crime Types**  
**2022-10-16 to 2022-10-22**

Prepared By:  
**Crime Analysis Unit**  
**Spokane Police Department**

**Legend**

**NIBRS Events**



Cases Represent LERMS Crime Codes  
 Points may indicate multiple events  
 Note: Veh Prowl is only Larceny category displayed



For Additional Information on Incidents  
 pertaining to an Area, Trend, or Pattern  
 Contact Information Analysis

0 0.2 0.4 0.6 0.8 1 1.2 1.4 1.6 Miles



**THIS IS NOT A LEGAL DOCUMENT:**  
 The information shown on this map is compiled  
 from various sources and is subject to constant  
 revision. Information shown on this map should  
 not be used to determine the location of facilities  
 in relationship to property lines, section lines,  
 streets, etc.



Sunday - Saturday

SE - Southwest District (P7)

10/16/2022 TO 10/22/2022



<u>A/C</u>	<u>Offense Statute</u>	<u>Address</u>	<u>Reported Date</u>	<u>Dist</u>
<b><u>SPD7BA</u></b>				
C	ARSON 2D	S ELM ST / W 3RD AVE	10/17/2022	P7
C	RESIDENTIAL BURGLARY	1900 W 2ND AVE	10/19/2022	P7
C	THEFT 2D FROM BUILDING	2100 W 4TH AVE	10/20/2022	P7
C	THEFT OF MOTOR VEHICLE	2100 W 2ND AVE	10/21/2022	P7
<b><u>SPD7CH</u></b>				
C	THEFT 2D FROM MOTOR VEHICLE	0 E ROCKWOOD BLVD	10/16/2022	P7
C	THEFT 2D FROM MOTOR VEHICLE	800 W 5TH AVE	10/17/2022	P7
C	THEFT 3D ALL OTHER	1300 W 6TH AVE	10/18/2022	P7
C	THEFT 3D ALL OTHER	500 W 4TH AVE	10/19/2022	
C	THEFT 3D FROM BUILDING	900 W 5TH AVE	10/17/2022	
C	THEFT 3D FROM MOTOR VEHICLE	300 W 4TH AVE	10/16/2022	P7
C	THEFT 3D FROM MOTOR VEHICLE	2000 W 8TH AVE	10/19/2022	
C	THEFT 3D VEHICLE PARTS AND ACCESSORIES	500 W SOUND AVE	10/16/2022	
C	THEFT OF MOTOR VEHICLE	1400 W 7TH AVE	10/16/2022	P6
C	THEFT OF MOTOR VEHICLE	1300 W 6TH AVE	10/18/2022	P7
C	THEFT OF MOTOR VEHICLE	500 W 6TH AVE	10/18/2022	P7
C	THEFT OF MOTOR VEHICLE	S MAPLE ST / W 7TH AVE	10/18/2022	P7
C	THEFT OF MOTOR VEHICLE	900 S ADAMS ST	10/21/2022	P7
C	THEFT OF MOTOR VEHICLE	W 7TH AVE / S CANNON ST	10/22/2022	P7
C	THEFT OF MOTOR VEHICLE	500 W 7TH AVE	10/22/2022	P7
<b><u>SPD7CS</u></b>				
C	THEFT 3D FROM MOTOR VEHICLE	4100 S LAMONTE ST	10/18/2022	
<b><u>SPD7GT</u></b>				
C	THEFT 2D FROM BUILDING	3100 W 22ND AVE	10/19/2022	
C	THEFT OF MOTOR VEHICLE	2600 W WESTWOOD LN	10/19/2022	P7
<b><u>SPD7LC</u></b>				
C	THEFT 2D FROM MOTOR VEHICLE	2100 W 13TH AVE	10/19/2022	P7
C	THEFT 3D FROM MOTOR VEHICLE	2300 W 16TH AVE	10/17/2022	P7
C	THEFT OF MOTOR VEHICLE	2300 W 16TH AVE	10/17/2022	P7
<b><u>SPD7MC</u></b>				
C	THEFT 3D ALL OTHER	2500 S MADISON ST	10/19/2022	
C	THEFT 3D FROM MOTOR VEHICLE	100 W 26TH AVE	10/21/2022	P7
C	THEFT 3D FROM MOTOR VEHICLE	2300 S JEFFERSON ST	10/20/2022	
C	THEFT 3D SHOPLIFTING	2800 S GRAND BLVD	10/16/2022	
C	THEFT 3D SHOPLIFTING	2800 S GRAND BLVD	10/17/2022	
C	THEFT 3D SHOPLIFTING	2800 S GRAND BLVD	10/19/2022	

<b>A/C</b>	<b>Offense Statute</b>	<b>Address</b>	<b>Reported Date</b>	<b>Dist</b>
<b><u>SPD7WH</u></b>				
C	RAPE 2D		10/18/2022	P7
C	THEFT OF MOTOR VEHICLE	1000 S ASSEMBLY RD	10/16/2022	P7
C	THEFT OF MOTOR VEHICLE	1500 S RUSTLE ST	10/17/2022	P7
<b><u>SPD7WP</u></b>				
C	THEFT 3D ALL OTHER	9600 W US 2 HWY	10/20/2022	
C	THEFT 3D SHOPLIFTING	9600 W US 2 HWY	10/20/2022	

# SPOKANE POLICE DEPARTMENT

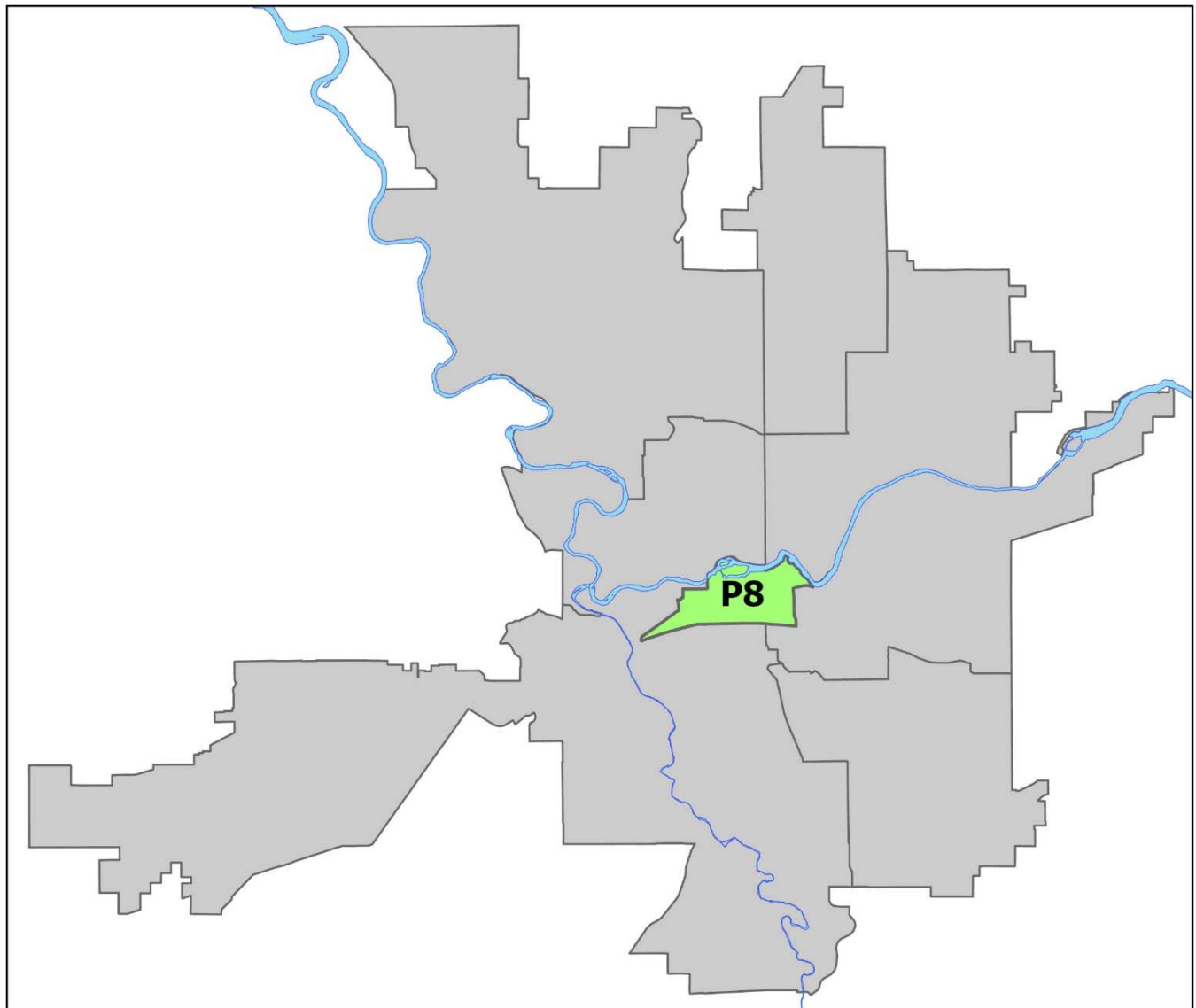
## DOWNTOWN

## Police Service Area



PSA Commander

**Captain David Singley**



POLICE SUMMARY - Ending: Saturday, October 22, 2022

## ***DOWNTOWN PRECINCT (P8)***



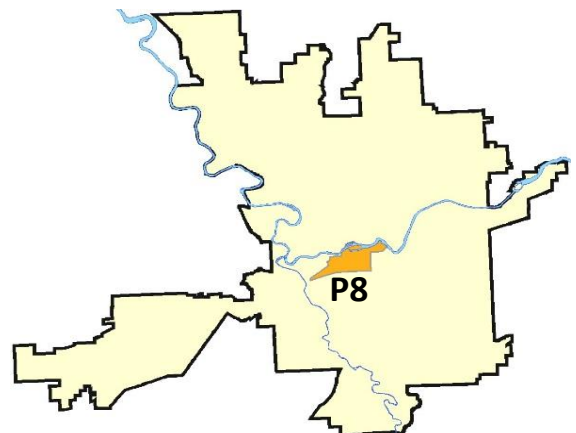
### Preliminary IBR Counts

NIBRS Categories (Part 1 Selected)		7 Day Comparison			28 Day Comparison			YTD Comparison		
		Current	Prior	Percent	Current	Prior	Percent	Current	Prior	Percent
<b>Violent</b>	Criminal Homicide	0	0		0	1	-100.00%	4	3	33.33%
	Rape	0	1	-100.00%	2	2	0.00%	28	21	33.33%
	Robbery - Commercial	0	0		1	0		10	10	0.00%
	Robbery - Person	0	2	-100.00%	5	2	150.00%	44	36	22.22%
	Aggravated Assault - Non DV	3	3	0.00%	9	9	0.00%	92	94	-2.13%
	Aggravated Assault - DV	0	0		1	3	-66.67%	17	17	0.00%
<b>Violent Total:</b>		3	6	-50.00%	18	17	5.88%	195	181	7.73%
<b>Property</b>	Burglary - Residential	0	1	-100.00%	2	2	0.00%	31	30	3.33%
	Burglary Garage	0	0		0	0		6	6	0.00%
	Burglary Commercial	1	2	-50.00%	6	5	20.00%	74	95	-22.11%
	Larceny	21	33	-36.36%	119	101	17.82%	1244	744	67.20%
	Vehicle Theft	1	3	-66.67%	12	8	50.00%	117	60	95.00%
	Arson	0	1	-100.00%	1	1	0.00%	7	14	-50.00%
<b>Property Total:</b>		23	40	-42.50%	140	117	19.66%	1479	949	55.85%
<b>Preliminary Part 1 Crime Totals:</b>		26	46	-43.48%	158	134	17.91%	1674	1130	48.14%
<b>Current 7 Day Period:</b>		10/16/2022 - 10/22/2022			<b>Prior 7 Day Period:</b>		10/9/2022 - 10/15/2022			
<b>Current 28 Day Period:</b>		9/25/2022 - 10/22/2022			<b>Prior 28 Day Period:</b>		8/28/2022 - 9/24/2022			
<b>Current YTD Day Period:</b>		1/1/2022 - 10/22/2022			<b>Prior YTD Period:</b>		1/1/2021 - 10/22/2021			


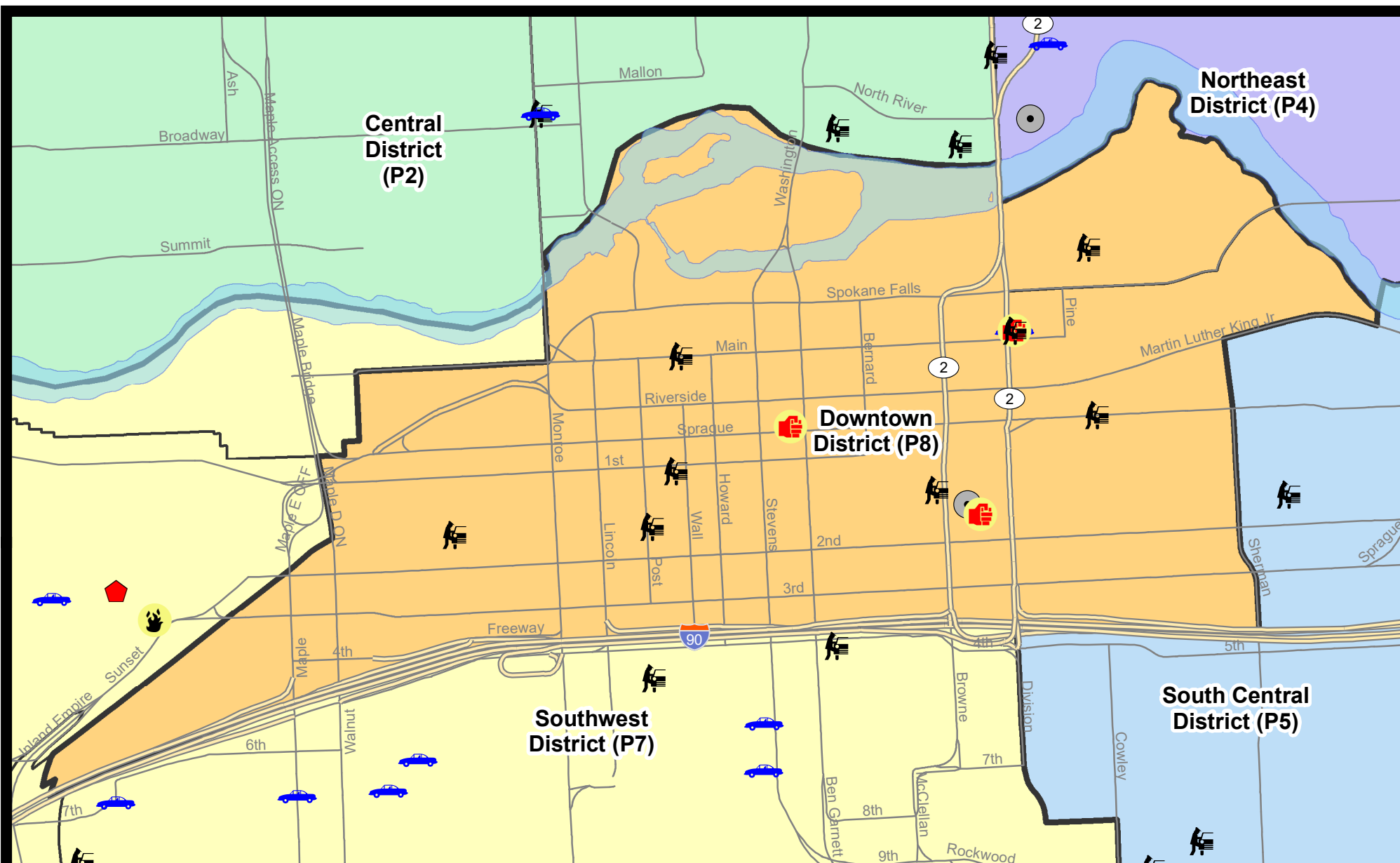
Prepared by SPD Crime Analysis Office - Monday, October 24, 2022

**NOTE:** SPD moved from UCR to the NIBRS reporting standard on 10/4/16 following the transition to a new RMS System. [Numbers on CompStat reports prior to this date should not be used as a comparison to those on this report.](#) Additional info on these reporting standards can be found on the FBI website: <https://ucr.fbi.gov/nibrs-overview>

This chart represents Preliminary counts of selected crime categories from Police Case Reports. Full statistical analysis to determine the confidence level of this data has not been performed. The % change columns on the preliminary counts differ from the percentage change on the NIBRS crime report, sometimes significantly. The CompStat report is designed for operational use and includes only selected NIBRS categories and coding less complex than full NIBRS rules. Official statistics for these and other NIBRS categories can be found on WASPC & FBI websites once available.



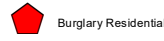
**Note:** On 2/10/21 a portion of the Police Block SPC5EC became part of the Downtown Precinct (SPD8EC); Consequently activity in P8 will appear higher if compared to printed CompStat reports prior to 2/10/21



**City of Spokane**  
**Downtown District (P8)**  
**Selected**  
**Crime Types**  
**2022-10-16 to 2022-10-22**  
 Prepared By:  
 Crime Analysis Unit  
 Spokane Police Department

#### Legend

##### NIBRS Events



Cases Represent LERMS Crime Codes  
 Points may indicate multiple events  
 Note: Veh Prowl is only Larceny category displayed



For Additional Information on Incidents  
 pertaining to an Area, Trend, or Pattern  
 Contact Information Analysis

0 0.2 Miles



**THIS IS NOT A LEGAL DOCUMENT:**  
 The information shown on this map is compiled  
 from various sources and is subject to constant  
 revision. Information shown on this map should  
 not be used to determine the location of facilities  
 in relationship to property lines, section lines,  
 streets, etc.



Sunday - Saturday

SW - Downtown District (P8)

10/16/2022 TO 10/22/2022



<u>A/C</u>	<u>Offense Statute</u>	<u>Address</u>	<u>Reported Date</u>	<u>Dist</u>
<b><u>SPD8EC</u></b>				
C	ASSAULT 1D	200 N DIVISION ST	10/16/2022	P8
C	THEFT 2D FROM BUILDING	100 E SPRAGUE AVE	10/20/2022	
C	THEFT 2D VEHICLE PARTS AND ACCESSORIES	400 E SPOKANE FALLS BLVD	10/21/2022	
C	THEFT 3D ALL OTHER	S DIVISION ST / E 3RD AVE	10/20/2022	P8
C	THEFT 3D ALL OTHER	0 E 1ST AVE	10/18/2022	
C	THEFT 3D ALL OTHER	W 2ND AVE / S DIVISION ST	10/19/2022	
C	THEFT 3D FROM MOTOR VEHICLE	E SPRAGUE AVE / S COWLEY ST	10/21/2022	
C	THEFT OF A FIREARM FROM MOTOR VEHICLE	200 N DIVISION ST	10/16/2022	P8
C	THEFT OF MOTOR VEHICLE	200 N DIVISION ST	10/16/2022	P8
<b><u>SPD8RS</u></b>				
C	ASSAULT 2D	400 W SPRAGUE AVE	10/16/2022	P8
C	BURGLARY 2D COMMERCIAL	0 W PACIFIC AVE	10/22/2022	P8
C	BURGLARY 2D FENCED AREA	1100 W SPRAGUE AVE	10/20/2022	P8
C	DRIVE BY SHOOTING	100 S STATE ST	10/16/2022	P8
C	THEFT 1D FROM BUILDING	1100 W SPRAGUE AVE	10/20/2022	P8
C	THEFT 2D ALL OTHER	600 W MAIN AVE	10/16/2022	P8
C	THEFT 2D ALL OTHER	800 W MAIN AVE	10/19/2022	
C	THEFT 2D FROM BUILDING	100 S ADAMS ST	10/17/2022	P8
C	THEFT 2D FROM MOTOR VEHICLE	W MAIN AVE / N WALL ST	10/18/2022	P8
C	THEFT 2D FROM MOTOR VEHICLE	100 S POST ST	10/22/2022	
C	THEFT 2D SHOPLIFTING	800 W MAIN AVE	10/17/2022	P8
C	THEFT 3D ALL OTHER	800 W MAIN AVE	10/19/2022	P8
C	THEFT 3D ALL OTHER	100 W 3RD AVE	10/17/2022	
C	THEFT 3D FROM MOTOR VEHICLE	300 N RIVERPOINT BLVD	10/16/2022	P8
C	THEFT 3D FROM MOTOR VEHICLE	700 W 1ST AVE	10/20/2022	P8
C	THEFT 3D FROM MOTOR VEHICLE	100 S BROWNE ST	10/17/2022	
C	THEFT 3D FROM MOTOR VEHICLE	100 S JEFFERSON ST	10/22/2022	



POLICE SUMMARY - Ending: Saturday, October 22, 2022



## Other Jurisdiction or Unk District

### Preliminary IBR Counts

NIBRS Categories (Part 1 Selected)		7 Day Comparison			28 Day Comparison			YTD Comparison		
		Current	Prior	Percent	Current	Prior	Percent	Current	Prior	Percent
<b>Violent</b>	Criminal Homicide	0	0		0	0		0	0	
	Rape	0	0		0	0		3	5	-40.00%
	Robbery - Commercial	0	0		0	0		0	0	
	Robbery - Person	0	0		0	0		0	0	
	Aggravated Assault - Non DV	0	0		0	0		2	1	100.00%
	Aggravated Assault - DV	0	0		0	1	-100.00%	3	0	
<b>Violent Total:</b>		0	0		0	1	-100.00%	8	6	33.33%
<b>Property</b>	Burglary - Residential	0	0		0	1	-100.00%	2	0	
	Burglary Garage	0	0		0	0		0	1	-100.00%
	Burglary Commercial	0	0		0	0		5	0	
	Larceny	4	3	33.33%	9	6	50.00%	63	21	200.00%
	Vehicle Theft	0	1	-100.00%	4	1	300.00%	8	7	14.29%
	Arson	0	0		0	0		0	0	
<b>Property Total:</b>		4	4	0.00%	13	8	62.50%	78	29	168.97%
<b>Preliminary Part 1 Crime Totals:</b>		4	4	0.00%	13	9	44.44%	86	35	145.71%
<b>Current 7 Day Period:</b>		10/16/2022 - 10/22/2022			<b>Prior 7 Day Period:</b>		10/9/2022 - 10/15/2022			
<b>Current 28 Day Period:</b>		9/25/2022 - 10/22/2022			<b>Prior 28 Day Period:</b>		8/28/2022 - 9/24/2022			
<b>Current YTD Day Period:</b>		1/1/2022 - 10/22/2022			<b>Prior YTD Period:</b>		1/1/2021 - 10/22/2021			

Prepared by SPD Crime Analysis Office - Monday, October 24, 2022

**NOTE:** SPD moved from UCR to the NIBRS reporting standard on 10/4/16 following the transition to a new RMS System. [Numbers on CompStat reports prior to this date should not be used as a comparison to those on this report.](#) Additional info on these reporting standards can be found on the FBI website: <https://ucr.fbi.gov/nibrs-overview>

This chart represents Preliminary counts of selected crime categories from Police Case Reports. Full statistical analysis to determine the confidence level of this data has not been performed. The % change columns on the preliminary counts differ from the percentage change on the NIBRS crime report, sometimes significantly. The CompStat report is designed for operational use and includes only selected NIBRS categories and coding less complex than full NIBRS rules. Official statistics for these and other NIBRS categories can be found on WASPC & FBI websites once available.

Sunday - Saturday

Other Jurisdiction/Unk District

10/16/2022 TO 10/22/2022



<u>A/C</u>	<u>Offense Statute</u>	<u>Address</u>	<u>Reported Date</u>	<u>Dist</u>
C	THEFT 1D FROM MOTOR VEHICLE		10/17/2022	
C	THEFT 3D FROM MOTOR VEHICLE		10/19/2022	
C	THEFT 3D FROM MOTOR VEHICLE		10/19/2022	
<b><u>SC12</u></b>				
C	THEFT 2D FROM MOTOR VEHICLE	W HOUSTON RD / N GOVERNMENT WAY	10/19/2022	P2