

SPOKANE POLICE DEPARTMENT

PRELIMINARY CITYWIDE **IBR** CRIME REPORT



Preliminary IBR Counts

CHIEF OF POLICE

Craig Meidl

Period Ending: Saturday, August 13, 2022

NIBRS Categories (Part 1 Selected)		7 Day Comparison			28 Day Comparison			YTD Comparison		
		Current	Prior	Percent	Current	Prior	Percent	Current	Prior	Percent
Violent	Criminal Homicide	0	0		1	2	-50.00%	9	8	12.50%
	Rape	3	4	-25.00%	15	21	-28.57%	144	165	-12.73%
	Robbery - Commercial	1	1	0.00%	6	10	-40.00%	70	38	84.21%
	Robbery - Person	4	3	33.33%	21	25	-16.00%	136	127	7.09%
	Aggravated Assault - Non DV	7	10	-30.00%	36	43	-16.28%	324	316	2.53%
	Aggravated Assault - DV	10	5	100.00%	27	28	-3.57%	217	224	-3.13%
Violent Total:		25	23	8.70%	106	129	-17.83%	900	878	2.51%
Property	Burglary - Residential	18	15	20.00%	69	56	23.21%	488	453	7.73%
	Burglary Garage	8	4	100.00%	32	34	-5.88%	232	267	-13.11%
	Burglary Commercial	17	6	183.33%	47	52	-9.62%	407	262	55.34%
	Larceny	84	172	-51.16%	600	716	-16.20%	6173	4973	24.13%
	Vehicle Theft	45	37	21.62%	172	147	17.01%	1078	612	76.14%
	Arson	2	0		3	3	0.00%	41	69	-40.58%
Property Total:		174	234	-25.64%	923	1008	-8.43%	8419	6636	26.87%
Preliminary Part 1 Crime Totals:		199	257	-22.57%	1029	1137	-9.50%	9319	7514	24.02%
Current 7 Day Period:		8/7/2022 - 8/13/2022			Prior 7 Day Period:		7/31/2022 - 8/6/2022			
Current 28 Day Period:		7/17/2022 - 8/13/2022			Prior 28 Day Period:		6/19/2022 - 7/16/2022			
Current YTD Day Period:		1/1/2022 - 8/13/2022			Prior YTD Period:		1/1/2021 - 8/13/2021			

Prepared by SPD Crime Analysis Office - Monday, August 15, 2022

NOTE: SPD moved from UCR to the NIBRS reporting standard on 10/4/16 following the transition to a new RMS System. [Numbers on CompStat reports prior to this date should not be used as a comparison to those on this report.](#) Additional info on these reporting standards can be found on the FBI website: <https://ucr.fbi.gov/nibrs-overview>

This chart represents Preliminary counts of selected crime categories from Police Case Reports. Full statistical analysis to determine the confidence level of this data has not been performed. The % change columns on the preliminary counts differ from the percentage change on the NIBRS crime report, sometimes significantly. The CompStat report is designed for operational use and includes only selected NIBRS categories and coding less complex than full NIBRS rules. Official statistics for these and other NIBRS categories can be found on WASPC & FBI websites once available.



SPOKANE POLICE DEPARTMENT



NORTH **Police Service Area**

PSA Commander

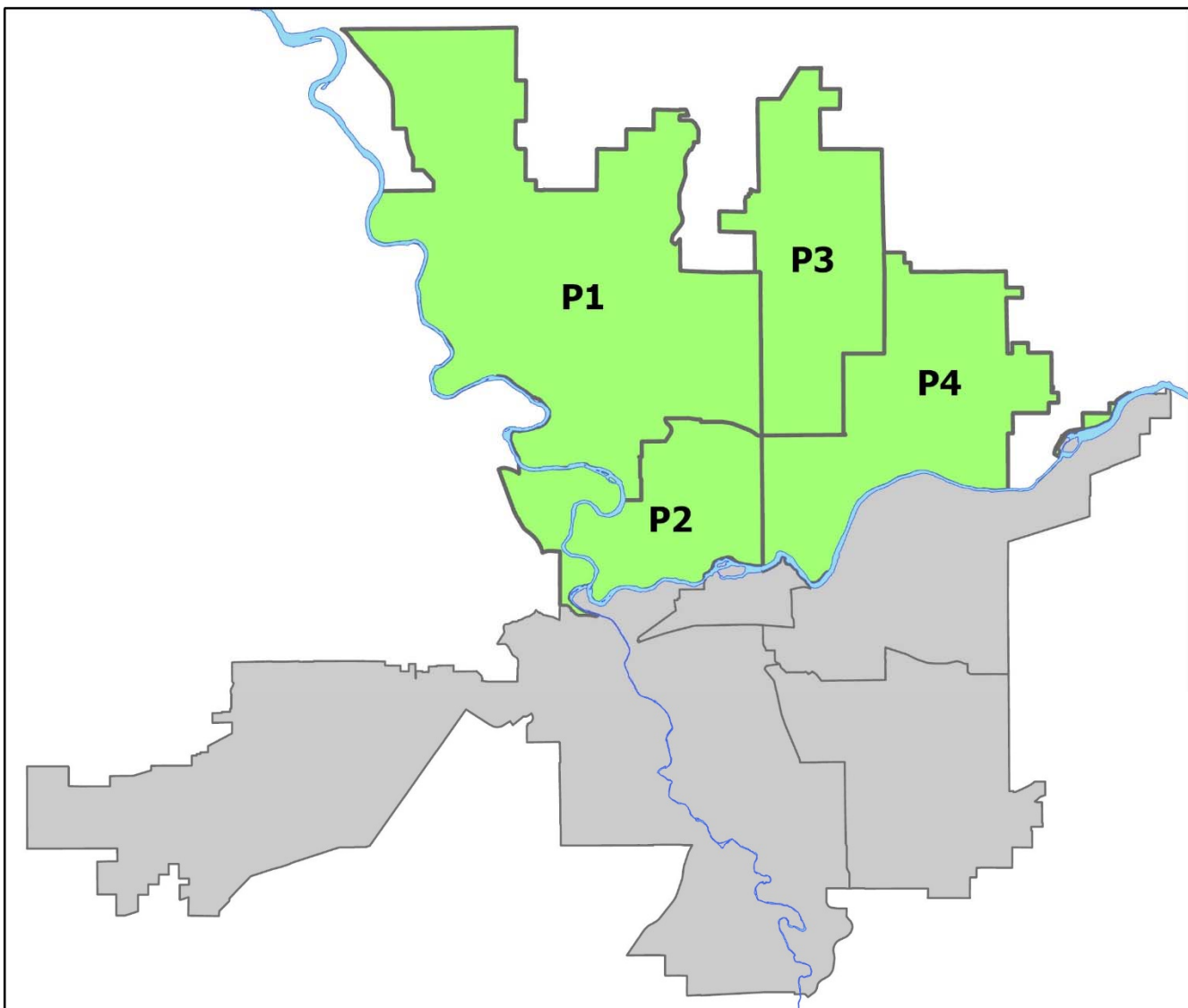
Captain Mark Griffiths

Northwest District (P1)

Central District (P2)

Neva-Wood District (P3)

Northeast District (P4)



POLICE SUMMARY - Ending: Saturday, August 13, 2022

NORTH PRECINCT (P1, P2, P3, and P4)



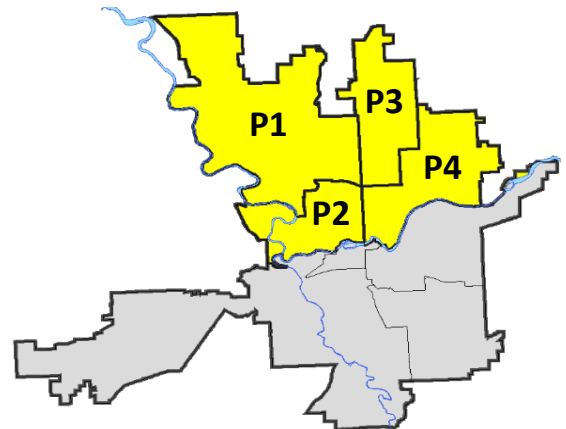
Preliminary IBR Counts

NIBRS Categories (Part 1 Selected)		7 Day Comparison			28 Day Comparison			YTD Comparison		
		Current	Prior	Percent	Current	Prior	Percent	Current	Prior	Percent
Violent	Criminal Homicide	0	0		0	2	-100.00%	5	4	25.00%
	Rape	2	3	-33.33%	7	16	-56.25%	76	96	-20.83%
	Robbery - Commercial	1	0		3	5	-40.00%	50	24	108.33%
	Robbery - Person	3	1	200.00%	10	7	42.86%	73	73	0.00%
	Aggravated Assault - Non DV	2	6	-66.67%	17	27	-37.04%	176	152	15.79%
	Aggravated Assault - DV	5	2	150.00%	14	21	-33.33%	134	136	-1.47%
Violent Total:		13	12	8.33%	51	78	-34.62%	514	485	5.98%
Property	Burglary - Residential	9	10	-10.00%	40	35	14.29%	306	296	3.38%
	Burglary Garage	4	4	0.00%	19	19	0.00%	136	175	-22.29%
	Burglary Commercial	6	2	200.00%	17	25	-32.00%	207	128	61.72%
	Larceny	47	86	-45.35%	325	388	-16.24%	3370	3068	9.84%
	Vehicle Theft	28	29	-3.45%	112	91	23.08%	655	370	77.03%
	Arson	2	0		3	2	50.00%	27	42	-35.71%
Property Total:		96	131	-26.72%	516	560	-7.86%	4701	4079	15.25%
Preliminary Part 1 Crime Totals:		109	143	-23.78%	567	638	-11.13%	5215	4564	14.26%
Current 7 Day Period:		8/7/2022 - 8/13/2022			Prior 7 Day Period:		7/31/2022 - 8/6/2022			
Current 28 Day Period:		7/17/2022 - 8/13/2022			Prior 28 Day Period:		6/19/2022 - 7/16/2022			
Current YTD Day Period:		1/1/2022 - 8/13/2022			Prior YTD Period:		1/1/2021 - 8/13/2021			

Prepared by SPD Crime Analysis Office - Monday, August 15, 2022

NOTE: SPD moved from UCR to the NIBRS reporting standard on 10/4/16 following the transition to a new RMS System. [Numbers on CompStat reports prior to this date should not be used as a comparison to those on this report.](#) Additional info on these reporting standards can be found on the FBI website: <https://ucr.fbi.gov/nibrs-overview>

This chart represents Preliminary counts of selected crime categories from Police Case Reports. Full statistical analysis to determine the confidence level of this data has not been performed. The % change columns on the preliminary counts differ from the percentage change on the NIBRS crime report, sometimes significantly. The CompStat report is designed for operational use and includes only selected NIBRS categories and coding less complex than full NIBRS rules. Official statistics for these and other NIBRS categories can be found on WASPC & FBI websites once available.



POLICE SUMMARY - Ending: Saturday, August 13, 2022



NW - Northwest District (P1)

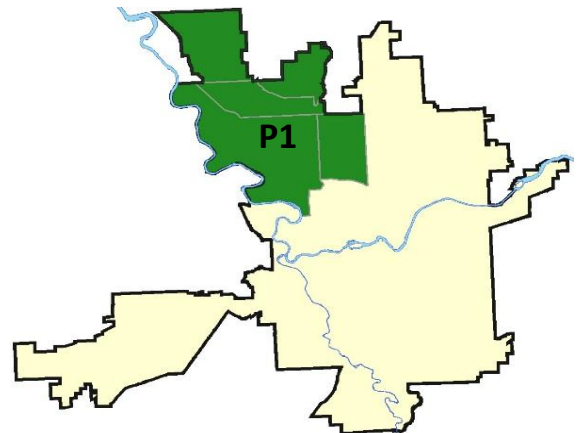
Preliminary IBR Counts

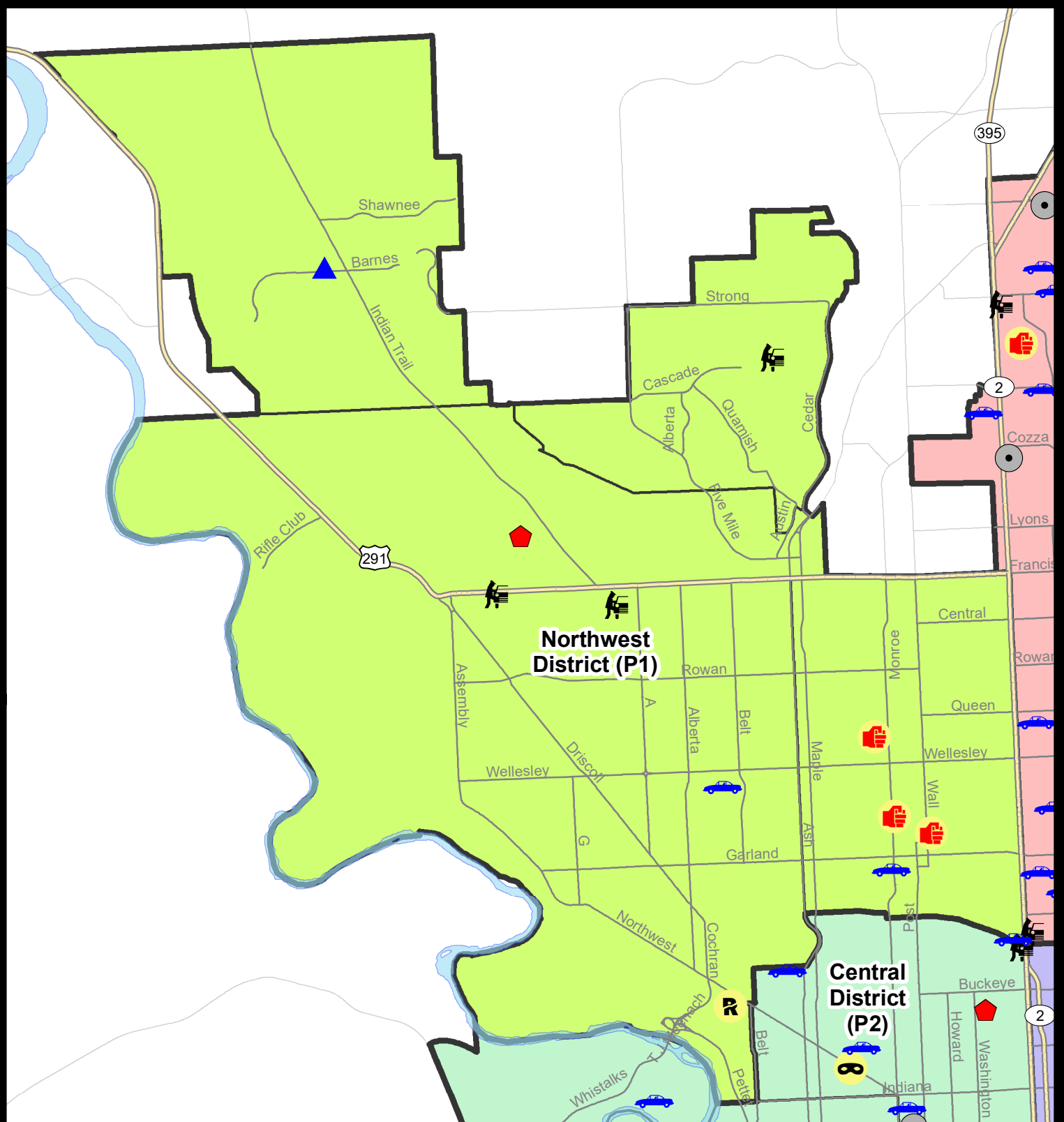
NIBRS Categories (Part 1 Selected)		7 Day Comparison			28 Day Comparison			YTD Comparison		
		Current	Prior	Percent	Current	Prior	Percent	Current	Prior	Percent
Violent	Criminal Homicide	0	0		0	1	-100.00%	2	1	100.00%
	Rape	2	0		3	7	-57.14%	22	22	0.00%
	Robbery - Commercial	0	0		0	1	-100.00%	6	6	0.00%
	Robbery - Person	0	0		0	1	-100.00%	10	14	-28.57%
	Aggravated Assault - Non DV	1	3	-66.67%	4	6	-33.33%	37	24	54.17%
	Aggravated Assault - DV	2	0		2	6	-66.67%	34	27	25.93%
Violent Total:		5	3	66.67%	9	22	-59.09%	111	94	18.09%
Property	Burglary - Residential	1	2	-50.00%	9	12	-25.00%	72	70	2.86%
	Burglary Garage	1	1	0.00%	4	4	0.00%	31	60	-48.33%
	Burglary Commercial	0	0		1	3	-66.67%	21	18	16.67%
	Larceny	14	20	-30.00%	71	87	-18.39%	581	661	-12.10%
	Vehicle Theft	3	4	-25.00%	13	16	-18.75%	94	72	30.56%
	Arson	0	0		0	1	-100.00%	5	10	-50.00%
Property Total:		19	27	-29.63%	98	123	-20.33%	804	891	-9.76%
Preliminary Part 1 Crime Totals:		24	30	-20.00%	107	145	-26.21%	915	985	-7.11%
Current 7 Day Period:		8/7/2022 - 8/13/2022			Prior 7 Day Period:		7/31/2022 - 8/6/2022			
Current 28 Day Period:		7/17/2022 - 8/13/2022			Prior 28 Day Period:		6/19/2022 - 7/16/2022			
Current YTD Day Period:		1/1/2022 - 8/13/2022			Prior YTD Period:		1/1/2021 - 8/13/2021			

Prepared by SPD Crime Analysis Office - Monday, August 15, 2022

NOTE: SPD moved from UCR to the NIBRS reporting standard on 10/4/16 following the transition to a new RMS System. [Numbers on CompStat reports prior to this date should not be used as a comparison to those on this report.](#) Additional info on these reporting standards can be found on the FBI website: <https://ucr.fbi.gov/nibrs-overview>

This chart represents Preliminary counts of selected crime categories from Police Case Reports. Full statistical analysis to determine the confidence level of this data has not been performed. The % change columns on the preliminary counts differ from the percentage change on the NIBRS crime report, sometimes significantly. The CompStat report is designed for operational use and includes only selected NIBRS categories and coding less complex than full NIBRS rules. Official statistics for these and other NIBRS categories can be found on WASPC & FBI websites once available.





City of Spokane
Northwest District (P1)
Selected
Crime Codes
2022-08-07 to 2022-08-13
 Prepared By:
 Crime Analysis Unit
 Spokane Police Department

Legend

NIBRS Events



Criminal Homicide



Rape



Robbery Commercial



Robbery Person



Aggravated Assault



Burglary Residential



Burglary Garage



Burglary Commercial



Vehicle Prowling



Vehicle Theft



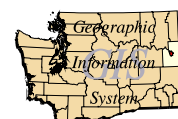
Arson



Cases Represent LERMS Crime Codes
 Points may indicate multiple events
 Note: Veh Prowl is only Larceny displayed

For Additional Information on
 Incidents pertaining to an
 Area, Trend, or Pattern
 Contact Information Analysis

0 0.25 0.5 1 Miles



THIS IS NOT A LEGAL DOCUMENT:
 The information shown on this map is compiled
 from various sources and is subject to constant
 revision. Information shown on this map should
 not be used to determine the location of facilities
 in relationship to property lines, section lines,
 streets, etc.

Sunday - Saturday

8/7/2022 TO 8/13/2022

NW - Northwest District (P1)



<u>A/C</u>	<u>Offense Statute</u>	<u>Address</u>	<u>Reported Date</u>	<u>Dist</u>
<u>SPA1BS</u>				
C	RESIDENTIAL BURGLARY	3700 W BEACON AVE	8/12/2022	P1
C	THEFT 3D FROM BUILDING	3700 W BEACON AVE	8/12/2022	P1
<u>SPA1FM</u>				
C	THEFT 1D ALL OTHER	8000 N FIVE MILE RD	8/9/2022	P1
C	THEFT 3D FROM MOTOR VEHICLE	1600 W CAROLINA WAY	8/9/2022	P1
<u>SPA1IT</u>				
C	BURGLARY 2D GARAGE	9100 N COURSIER LN	8/7/2022	P1
<u>SPA1NH</u>				
C	ASSAULT 2D	4200 N MONROE ST	8/9/2022	P1
C	ASSAULT 2D	4000 N WALL ST	8/9/2022	P1
C	ASSAULT 2D	4900 N MADISON ST	8/13/2022	P1
C	THEFT 2D ALL OTHER	6000 N ATLANTIC ST	8/13/2022	P2
C	THEFT OF MOTOR VEHICLE	1000 W PROVIDENCE AVE	8/8/2022	P1
C	THEFT OF MOTOR VEHICLE	100 W CORA AVE	8/9/2022	P2
<u>SPA1NW</u>				
C	IBR Purposes Only - Motor Vehicle Theft	2300 W WELLESLEY AVE	8/12/2022	P1
C	MAIL THEFT	6200 N BELT ST	8/9/2022	P1
C	RAPE 2D		8/11/2022	P1
C	RAPE OF A CHILD 1D ORAL/ANAL OR SAME SEX		8/12/2022	P1
C	THEFT 2D ALL OTHER	2300 W WELLESLEY AVE	8/9/2022	P1
C	THEFT 2D VEHICLE PARTS AND ACCESSORIES	2100 W JACKSON AVE	8/9/2022	P1
C	THEFT 3D CITY ALL OTHER	2200 W WELLESLEY AVE	8/8/2022	P1
C	THEFT 3D FROM BUILDING	2100 W WELLESLEY AVE	8/9/2022	P1
C	THEFT 3D FROM MOTOR VEHICLE	4000 W FRANCIS AVE	8/8/2022	P1
C	THEFT 3D VEHICLE PARTS AND ACCESSORIES	3400 W GARLAND AVE	8/9/2022	P1
C	THEFT 3D VEHICLE PARTS AND ACCESSORIES	1800 W GORDON AVE	8/7/2022	
C	THEFT 3D VEHICLE PARTS AND ACCESSORIES	3400 W GARLAND AVE	8/9/2022	
C	THEFT OF A FIREARM FROM MOTOR VEHICLE	3000 W DALKE AVE	8/9/2022	P1

POLICE SUMMARY - Ending: Saturday, August 13, 2022



NW - North Central District (P2)

Preliminary IBR Counts

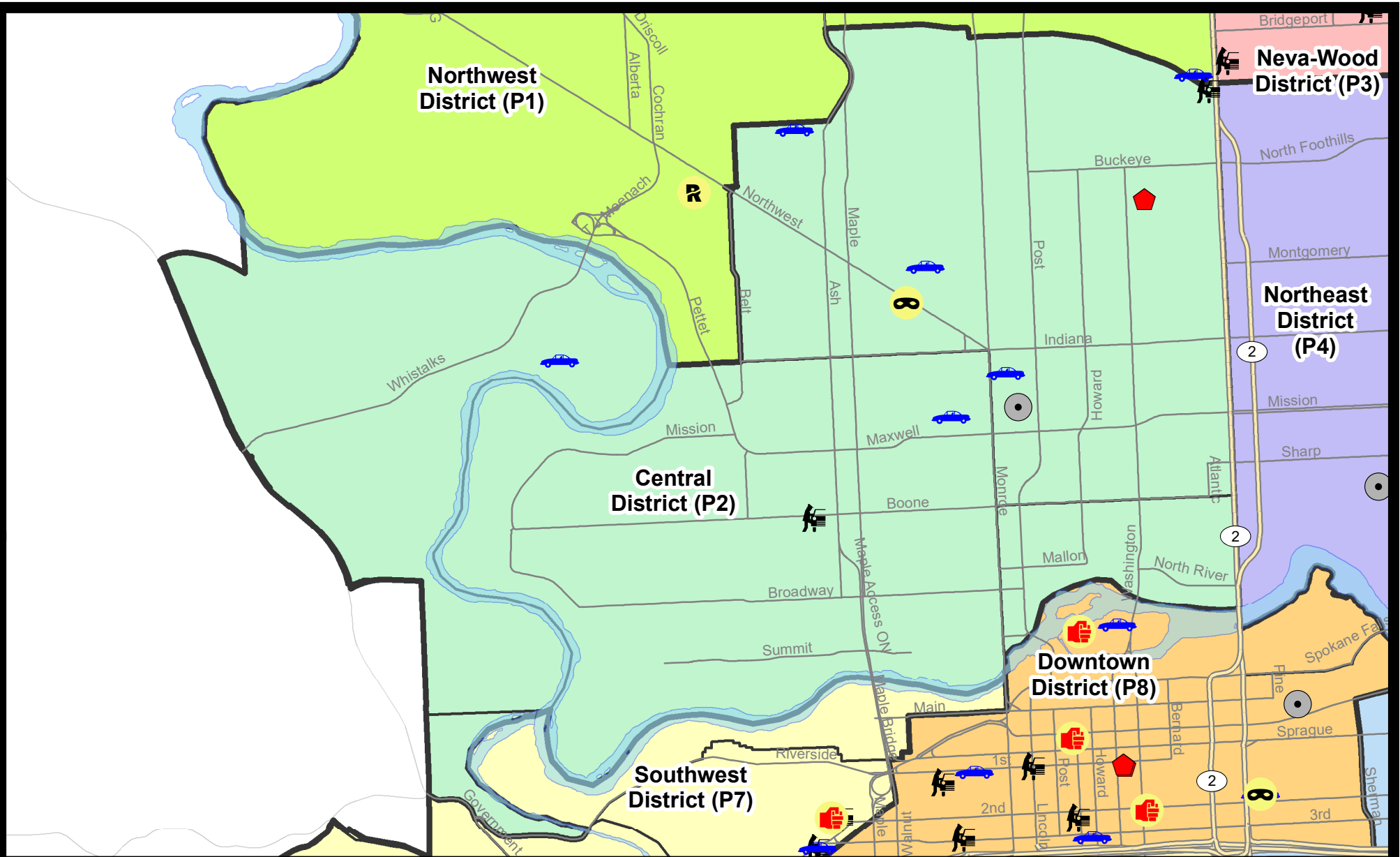
NIBRS Categories (Part 1 Selected)		7 Day Comparison			28 Day Comparison			YTD Comparison		
		Current	Prior	Percent	Current	Prior	Percent	Current	Prior	Percent
Violent	Criminal Homicide	0	0		0	0		1	0	
	Rape	0	1	-100.00%	1	3	-66.67%	19	24	-20.83%
	Robbery - Commercial	0	0		1	0		9	1	800.00%
	Robbery - Person	1	0		3	1	200.00%	18	18	0.00%
	Aggravated Assault - Non DV	0	0		4	6	-33.33%	47	36	30.56%
	Aggravated Assault - DV	0	2	-100.00%	4	3	33.33%	32	36	-11.11%
Violent Total:		1	3	-66.67%	13	13	0.00%	126	115	9.57%
Property	Burglary - Residential	1	2	-50.00%	7	9	-22.22%	65	78	-16.67%
	Burglary Garage	0	1	-100.00%	3	9	-66.67%	34	32	6.25%
	Burglary Commercial	1	0		4	10	-60.00%	44	24	83.33%
	Larceny	4	25	-84.00%	67	66	1.52%	671	580	15.69%
	Vehicle Theft	5	7	-28.57%	24	23	4.35%	146	96	52.08%
	Arson	0	0		1	0		8	12	-33.33%
Property Total:		11	35	-68.57%	106	117	-9.40%	968	822	17.76%
Preliminary Part 1 Crime Totals:		12	38	-68.42%	119	130	-8.46%	1094	937	16.76%
Current 7 Day Period:		8/7/2022 - 8/13/2022			Prior 7 Day Period:		7/31/2022 - 8/6/2022			
Current 28 Day Period:		7/17/2022 - 8/13/2022			Prior 28 Day Period:		6/19/2022 - 7/16/2022			
Current YTD Day Period:		1/1/2022 - 8/13/2022			Prior YTD Period:		1/1/2021 - 8/13/2021			

Prepared by SPD Crime Analysis Office - Monday, August 15, 2022

NOTE: SPD moved from UCR to the NIBRS reporting standard on 10/4/16 following the transition to a new RMS System. [Numbers on CompStat reports prior to this date should not be used as a comparison to those on this report.](#) Additional info on these reporting standards can be found on the FBI website: <https://ucr.fbi.gov/nibrs-overview>

This chart represents Preliminary counts of selected crime categories from Police Case Reports. Full statistical analysis to determine the confidence level of this data has not been performed. The % change columns on the preliminary counts differ from the percentage change on the NIBRS crime report, sometimes significantly. The CompStat report is designed for operational use and includes only selected NIBRS categories and coding less complex than full NIBRS rules. Official statistics for these and other NIBRS categories can be found on WASPC & FBI websites once available.

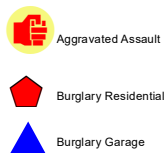





City of Spokane
Central District (P2)
Selected
Crime Types
2022-08-07 to 2022-08-13
 Prepared By:
 Crime Analysis Unit
 Spokane Police Department

Legend

NIBRS Events



Cases Represent LERMS Crime Codes
 Points may indicate multiple events
 Note: Veh Prowl is only Larceny category displayed



For Additional Information on Incidents
 pertaining to an Area, Trend, or Pattern
 Contact Information Analysis

0 0.2 0.4 0.6 Miles



THIS IS NOT A LEGAL DOCUMENT:
 The information shown on this map is compiled
 from various sources and is subject to constant
 revision. Information shown on this map should
 not be used to determine the location of facilities
 in relationship to property lines, section lines,
 streets, etc.



Sunday - Saturday

NW - Central District (P2)

8/7/2022 TO 8/13/2022



<u>A/C</u>	<u>Offense Statute</u>	<u>Address</u>	<u>Reported Date</u>	<u>Dist</u>
<u>SPA2EG</u>				
C	BURGLARY 2D COMMERCIAL	800 W SPOFFORD AVE	8/8/2022	P1
C	RESIDENTIAL BURGLARY	2500 N CALISPEL ST	8/8/2022	P1
A	ROBBERY 1D PERSON	1300 W NORTHWEST BLVD	8/10/2022	P2
C	TAKING MOTOR VEHICLE WITHOUT PERMISSION 2D	900 W NORA AVE	8/11/2022	P1
C	THEFT 3D ALL OTHER	1900 W CLEVELAND AVE	8/9/2022	P2
C	THEFT 3D FROM MOTOR VEHICLE	3000 N DIVISION ST	8/13/2022	P2
C	THEFT 3D VEHICLE PARTS AND ACCESSORIES	1800 W FAIRVIEW AVE	8/8/2022	P2
C	THEFT OF MOTOR VEHICLE	1800 W FAIRVIEW AVE	8/8/2022	P2
C	THEFT OF MOTOR VEHICLE	1200 W MONTGOMERY AVE	8/12/2022	P1
<u>SPA2WC</u>				
C	THEFT 2D FROM MOTOR VEHICLE	1700 W BOONE AVE	8/9/2022	P2
C	THEFT OF MOTOR VEHICLE	1100 W SPOFFORD AVE	8/10/2022	P2
<u>SPA2WH</u>				
C	THEFT OF MOTOR VEHICLE	1900 N HOLY NAMES CT	8/10/2022	P1

POLICE SUMMARY - Ending: Saturday, August 13, 2022



NE - Neva-Wood District (P3)

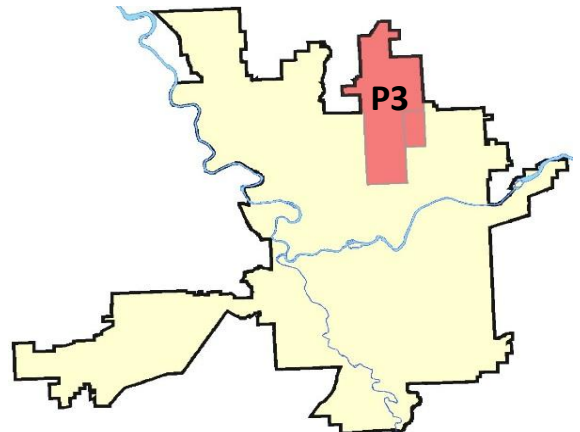
Preliminary IBR Counts

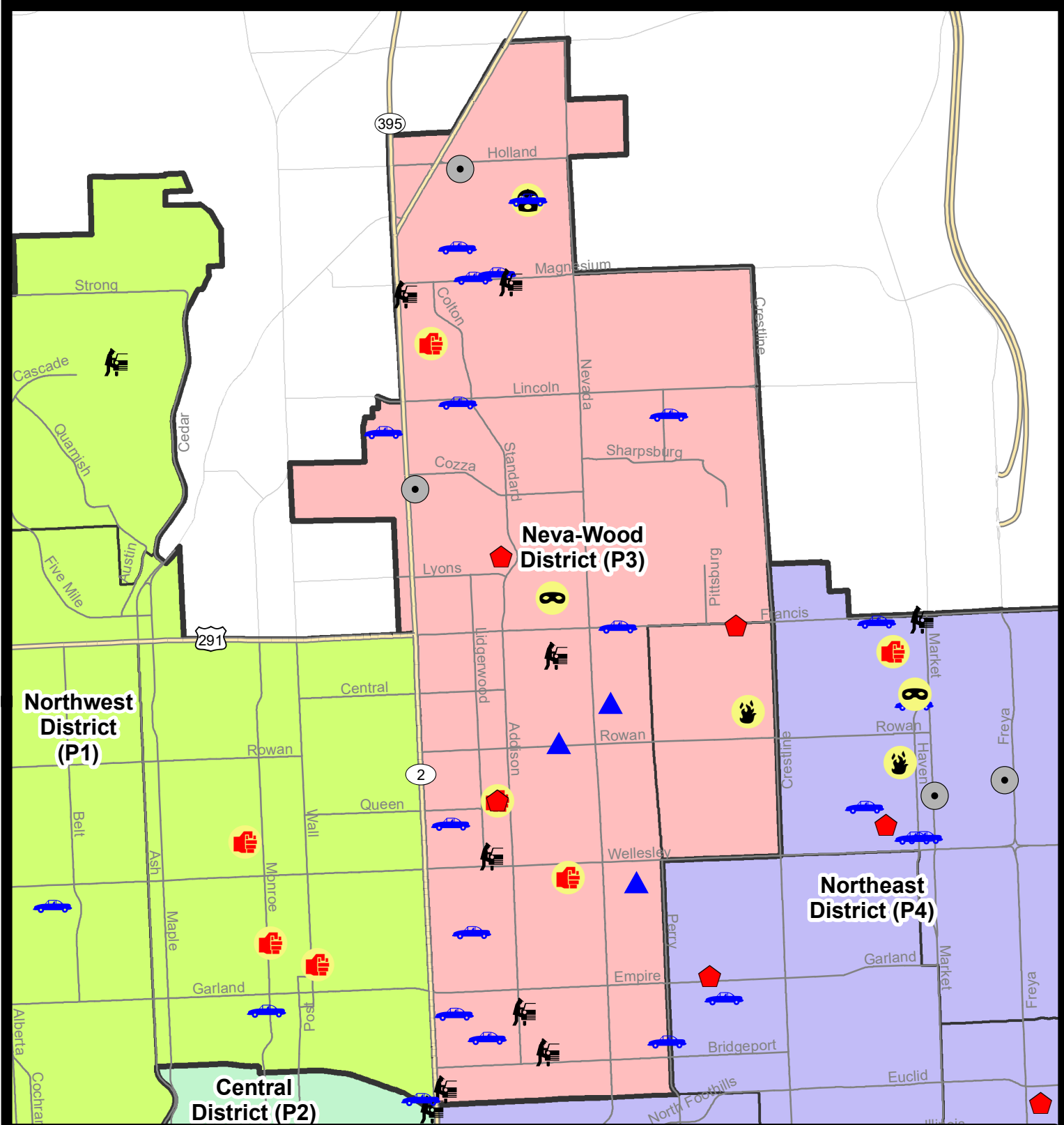
NIBRS Categories (Part 1 Selected)		7 Day Comparison			28 Day Comparison			YTD Comparison		
		Current	Prior	Percent	Current	Prior	Percent	Current	Prior	Percent
Violent	Criminal Homicide	0	0		0	1	-100.00%	2	2	0.00%
	Rape	0	0		1	3	-66.67%	18	28	-35.71%
	Robbery - Commercial	1	0		1	3	-66.67%	26	12	116.67%
	Robbery - Person	1	0		2	2	0.00%	27	18	50.00%
	Aggravated Assault - Non DV	0	0		3	3	0.00%	34	49	-30.61%
	Aggravated Assault - DV	3	0		6	7	-14.29%	31	41	-24.39%
Violent Total:		5	0		13	19	-31.58%	138	150	-8.00%
Property	Burglary - Residential	3	4	-25.00%	12	4	200.00%	85	69	23.19%
	Burglary Garage	3	2	50.00%	11	4	175.00%	47	47	0.00%
	Burglary Commercial	2	0		6	8	-25.00%	61	48	27.08%
	Larceny	20	28	-28.57%	126	170	-25.88%	1494	1147	30.25%
	Vehicle Theft	14	11	27.27%	47	34	38.24%	236	88	168.18%
	Arson	1	0		1	1	0.00%	7	8	-12.50%
Property Total:		43	45	-4.44%	203	221	-8.14%	1930	1407	37.17%
Preliminary Part 1 Crime Totals:		48	45	6.67%	216	240	-10.00%	2068	1557	32.82%
Current 7 Day Period:		8/7/2022 - 8/13/2022			Prior 7 Day Period:		7/31/2022 - 8/6/2022			
Current 28 Day Period:		7/17/2022 - 8/13/2022			Prior 28 Day Period:		6/19/2022 - 7/16/2022			
Current YTD Day Period:		1/1/2022 - 8/13/2022			Prior YTD Period:		1/1/2021 - 8/13/2021			

Prepared by SPD Crime Analysis Office - Monday, August 15, 2022

NOTE: SPD moved from UCR to the NIBRS reporting standard on 10/4/16 following the transition to a new RMS System. [Numbers on CompStat reports prior to this date should not be used as a comparison to those on this report.](#) Additional info on these reporting standards can be found on the FBI website: <https://ucr.fbi.gov/nibrs-overview>

This chart represents Preliminary counts of selected crime categories from Police Case Reports. Full statistical analysis to determine the confidence level of this data has not been performed. The % change columns on the preliminary counts differ from the percentage change on the NIBRS crime report, sometimes significantly. The CompStat report is designed for operational use and includes only selected NIBRS categories and coding less complex than full NIBRS rules. Official statistics for these and other NIBRS categories can be found on WASPC & FBI websites once available.





City of Spokane
Neva-Wood District (P3)
Selected Crime Codes
2022-08-07 to 2022-08-13
 Prepared By:
 Crime Analysis Unit
 Spokane Police Department

Legend

NIBRS Events



Criminal Homicide



Rape



Robbery Commercial



Robbery Person



Aggravated Assault



Burglary Residential



Burglary Garage



Burglary Commercial



Vehicle Prowling



Vehicle Theft



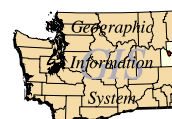
Arson



Cases Represent LERMS Crime Codes
 Points may indicate multiple events
 Note: Veh Prowl is only Larceny displayed

For Additional Information on
 Incidents pertaining to an
 Area, Trend, or Pattern
 Contact Information Analysis

0 0.2 0.4 0.8 Miles



THIS IS NOT A LEGAL DOCUMENT:
 The information shown on this map is compiled
 from various sources and is subject to constant
 revision. Information shown on this map should
 not be used to determine the location of facilities
 in relationship to property lines, section lines,
 streets, etc.

Sunday - Saturday

8/7/2022 TO 8/13/2022

NE - Neva-Wood District (P3)



<u>A/C</u>	<u>Offense Statute</u>	<u>Address</u>	<u>Reported Date</u>	<u>Dist</u>
C	THEFT OF MOTOR VEHICLE	N NAPA ST / E COURTLAND AVE	8/10/2022	P3
<u>SPB3NL</u>				
C	ASSAULT 2D	100 E STONEWALL AVE	8/8/2022	P4
C	ASSAULT 2D	400 E CROWN AVE	8/10/2022	P4
C	ASSAULT OF A CHILD 3D WEAPON OR NEGLIGENT INJURY	700 E HOFFMAN AVE	8/7/2022	P4
C	BURGLARY 1D GARAGE	1100 E COLUMBIA AVE	8/9/2022	P3
C	BURGLARY 2D COMMERCIAL	400 E HOLLAND AVE	8/8/2022	P4
C	BURGLARY 2D COMMERCIAL	7300 N DIVISION ST	8/8/2022	P2
C	BURGLARY 2D GARAGE	700 E ROWAN AVE	8/7/2022	P3
C	BURGLARY 2D GARAGE	1200 E PRINCETON AVE	8/12/2022	P4
C	RESIDENTIAL BURGLARY	6900 N WISCOMB ST	8/9/2022	P2
C	RESIDENTIAL BURGLARY	400 E CROWN AVE	8/10/2022	P4
C	ROBBERY 1D COMMERCIAL	9200 N NEVADA ST	8/13/2022	P4
C	ROBBERY 1D PERSON	700 E HOUSTON AVE	8/11/2022	P4
C	THEFT 1D FROM BUILDING	100 E EMPIRE AVE	8/10/2022	P4
C	THEFT 1D FROM BUILDING	900 E ROCKWELL AVE	8/7/2022	P3
C	THEFT 2D ALL OTHER	900 E CALKINS DR	8/8/2022	P4
C	THEFT 2D FROM BUILDING	5600 N PERRY ST	8/7/2022	P3
C	THEFT 2D FROM BUILDING	6500 N NEVADA ST	8/7/2022	
C	THEFT 2D FROM BUILDING	300 E GLASS AVE	8/8/2022	
C	THEFT 2D FROM MOTOR VEHICLE	0 E PINE RIDGE CT	8/8/2022	P3
C	THEFT 2D FROM MOTOR VEHICLE	500 E COURTLAND AVE	8/9/2022	P3
C	THEFT 3D ALL OTHER	9600 N DIVISION ST	8/11/2022	P3
C	THEFT 3D CITY SHOPLIFTING	5800 N DIVISION ST	8/10/2022	P4
C	THEFT 3D CITY SHOPLIFTING	1300 E FRANCIS AVE	8/11/2022	P4
C	THEFT 3D CITY SHOPLIFTING	6700 N DIVISION ST	8/13/2022	P1
C	THEFT 3D CITY SHOPLIFTING	6700 N DIVISION ST	8/13/2022	P4
C	THEFT 3D FROM MOTOR VEHICLE	700 E DALKE AVE	8/8/2022	P3
A	THEFT 3D FROM MOTOR VEHICLE	300 E BROAD AVE	8/8/2022	P3
C	THEFT 3D FROM MOTOR VEHICLE	8600 N ANTIETAM DR	8/7/2022	P3
C	THEFT 3D FROM MOTOR VEHICLE	3100 N STUART ST	8/7/2022	
C	THEFT 3D SHOPLIFTING	9600 N NEWPORT HWY	8/9/2022	P3
C	THEFT 3D SHOPLIFTING	9100 N NEWPORT HWY	8/7/2022	
C	THEFT OF A FIREARM FROM MOTOR VEHICLE	500 E KIERNAN AVE	8/13/2022	P3
C	THEFT OF MOTOR VEHICLE	200 E RICH AVE	8/7/2022	P3
C	THEFT OF MOTOR VEHICLE	1700 E LINCOLN RD	8/8/2022	P3
C	THEFT OF MOTOR VEHICLE	9200 N NEVADA ST	8/8/2022	P4
C	THEFT OF MOTOR VEHICLE	0 E KIERNAN AVE	8/9/2022	P4

For protection of victim privacy, the entire address on sexual assault crimes has been redacted.

A/C	Offense Statute	Address	Reported Date	Dist
C	THEFT OF MOTOR VEHICLE	200 E LINCOLN RD	8/11/2022	P4
C	THEFT OF MOTOR VEHICLE	8800 N HILL N DALE ST	8/11/2022	P4
C	THEFT OF MOTOR VEHICLE	4700 N DIVISION ST	8/11/2022	P3
C	THEFT OF MOTOR VEHICLE	1300 E COURTLAND AVE	8/12/2022	P4
C	THEFT OF MOTOR VEHICLE	400 E MAGNESIUM RD	8/13/2022	P4
C	THEFT OF MOTOR VEHICLE	500 E KEDLIN AVE	8/13/2022	P3
C	THEFT OF MOTOR VEHICLE	200 E GLASS AVE	8/13/2022	P4
C	THEFT OF MOTOR VEHICLE	E FRANCIS AVE / N MORTON ST	8/13/2022	P1
C	THEFT OF MOTOR VEHICLE	7600 N DIVISION ST	8/13/2022	P1
<u>SPB3WH</u>				
C	ARSON 1D	1900 E JOSEPH AVE	8/11/2022	P4
C	RESIDENTIAL BURGLARY	1800 E FRANCIS AVE	8/12/2022	P4

POLICE SUMMARY - Ending: Saturday, August 13, 2022



NE - Northeast District (P4)

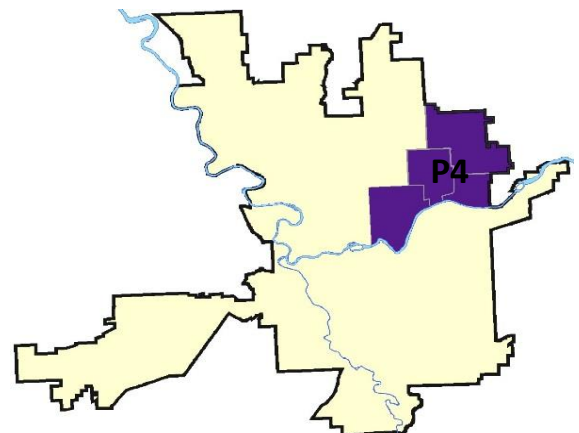
Preliminary IBR Counts

NIBRS Categories (Part 1 Selected)		7 Day Comparison			28 Day Comparison			YTD Comparison		
		Current	Prior	Percent	Current	Prior	Percent	Current	Prior	Percent
Violent	Criminal Homicide	0	0		0	0		0	1	-100.00%
	Rape	0	2	-100.00%	2	3	-33.33%	17	22	-22.73%
	Robbery - Commercial	0	0		1	1	0.00%	9	5	80.00%
	Robbery - Person	1	1	0.00%	5	3	66.67%	18	23	-21.74%
	Aggravated Assault - Non DV	1	3	-66.67%	6	12	-50.00%	58	43	34.88%
	Aggravated Assault - DV	0	0		2	5	-60.00%	37	32	15.63%
Violent Total:		2	6	-66.67%	16	24	-33.33%	139	126	10.32%
Property	Burglary - Residential	4	2	100.00%	12	10	20.00%	84	79	6.33%
	Burglary Garage	0	0		1	2	-50.00%	24	36	-33.33%
	Burglary Commercial	3	2	50.00%	6	4	50.00%	81	38	113.16%
	Larceny	9	13	-30.77%	61	65	-6.15%	624	680	-8.24%
	Vehicle Theft	6	7	-14.29%	28	18	55.56%	179	114	57.02%
	Arson	1	0		1	0		7	12	-41.67%
Property Total:		23	24	-4.17%	109	99	10.10%	999	959	4.17%
Preliminary Part 1 Crime Totals:		25	30	-16.67%	125	123	1.63%	1138	1085	4.88%
Current 7 Day Period:		8/7/2022 - 8/13/2022			Prior 7 Day Period:		7/31/2022 - 8/6/2022			
Current 28 Day Period:		7/17/2022 - 8/13/2022			Prior 28 Day Period:		6/19/2022 - 7/16/2022			
Current YTD Day Period:		1/1/2022 - 8/13/2022			Prior YTD Period:		1/1/2021 - 8/13/2021			

Prepared by SPD Crime Analysis Office - Monday, August 15, 2022

NOTE: SPD moved from UCR to the NIBRS reporting standard on 10/4/16 following the transition to a new RMS System. [Numbers on CompStat reports prior to this date should not be used as a comparison to those on this report.](#) Additional info on these reporting standards can be found on the FBI website: <https://ucr.fbi.gov/nibrs-overview>

This chart represents Preliminary counts of selected crime categories from Police Case Reports. Full statistical analysis to determine the confidence level of this data has not been performed. The % change columns on the preliminary counts differ from the percentage change on the NIBRS crime report, sometimes significantly. The CompStat report is designed for operational use and includes only selected NIBRS categories and coding less complex than full NIBRS rules. Official statistics for these and other NIBRS categories can be found on WASPC & FBI websites once available.



Sunday - Saturday

NE - Northeast District (P4)

8/7/2022 TO 8/13/2022



<u>A/C</u>	<u>Offense Statute</u>	<u>Address</u>	<u>Reported Date</u>	<u>Dist</u>
<u>SPB4BE</u>				
C	RESIDENTIAL BURGLARY	1600 E GARLAND AVE	8/11/2022	P4
C	RESIDENTIAL BURGLARY	2700 N NAPA ST	8/13/2022	P4
C	THEFT 3D VEHICLE PARTS AND ACCESSORIES	1900 E LIBERTY AVE	8/9/2022	P4
C	THEFT 3D VEHICLE PARTS AND ACCESSORIES	3000 E PROVIDENCE AVE	8/8/2022	P4
C	THEFT OF MOTOR VEHICLE	1600 E PROVIDENCE AVE	8/12/2022	P4
<u>SPB4HI</u>				
C	ARSON 2D	2900 E EVERETT AVE	8/10/2022	P4
C	ASSAULT 2D	6000 N REGAL ST	8/12/2022	P4
C	BURGLARY 2D COMMERCIAL	5000 N MARKET ST	8/7/2022	P4
C	BURGLARY 2D COMMERCIAL	3500 E QUEEN AVE	8/12/2022	P4
C	RESIDENTIAL BURGLARY	4800 N NELSON ST	8/9/2022	P4
C	ROBBERY 1D PERSON	5700 N HAVEN ST	8/10/2022	P4
C	THEFT 3D FROM BUILDING	5000 N MARKET ST	8/7/2022	P4
C	THEFT OF A FIREARM FROM MOTOR VEHICLE	6200 N MARKET ST	8/8/2022	P4
C	THEFT OF MOTOR VEHICLE	5700 N HAVEN ST	8/9/2022	P4
C	THEFT OF MOTOR VEHICLE	3000 E BROAD AVE	8/10/2022	P4
C	THEFT OF MOTOR VEHICLE	5000 N LACEY ST	8/11/2022	P4
C	THEFT OF MOTOR VEHICLE	6200 N LACEY ST	8/8/2022	P4
C	THEFT OF MOTOR VEHICLE	2900 E BROAD AVE	8/12/2022	P4
<u>SPB4LO</u>				
C	BURGLARY 2D COMMERCIAL	500 E BOONE AVE	8/8/2022	P2
C	THEFT 2D VEHICLE PARTS AND ACCESSORIES	2000 N PERRY ST	8/11/2022	P4
C	THEFT 3D ALL OTHER	500 E BOONE AVE	8/8/2022	
C	THEFT 3D CITY FROM BUILDING	2600 N HOGAN ST	8/12/2022	P4
C	THEFT 3D FROM MOTOR VEHICLE	900 E MISSION AVE	8/10/2022	P4
C	THEFT 3D SHOPLIFTING	200 E NORTH FOOTHILLS DR	8/12/2022	P2
<u>SPB4MI</u>				
C	RESIDENTIAL BURGLARY	3600 E FAIRVIEW AVE	8/10/2022	P4

SPOKANE POLICE DEPARTMENT



SOUTH **Police Service Area**

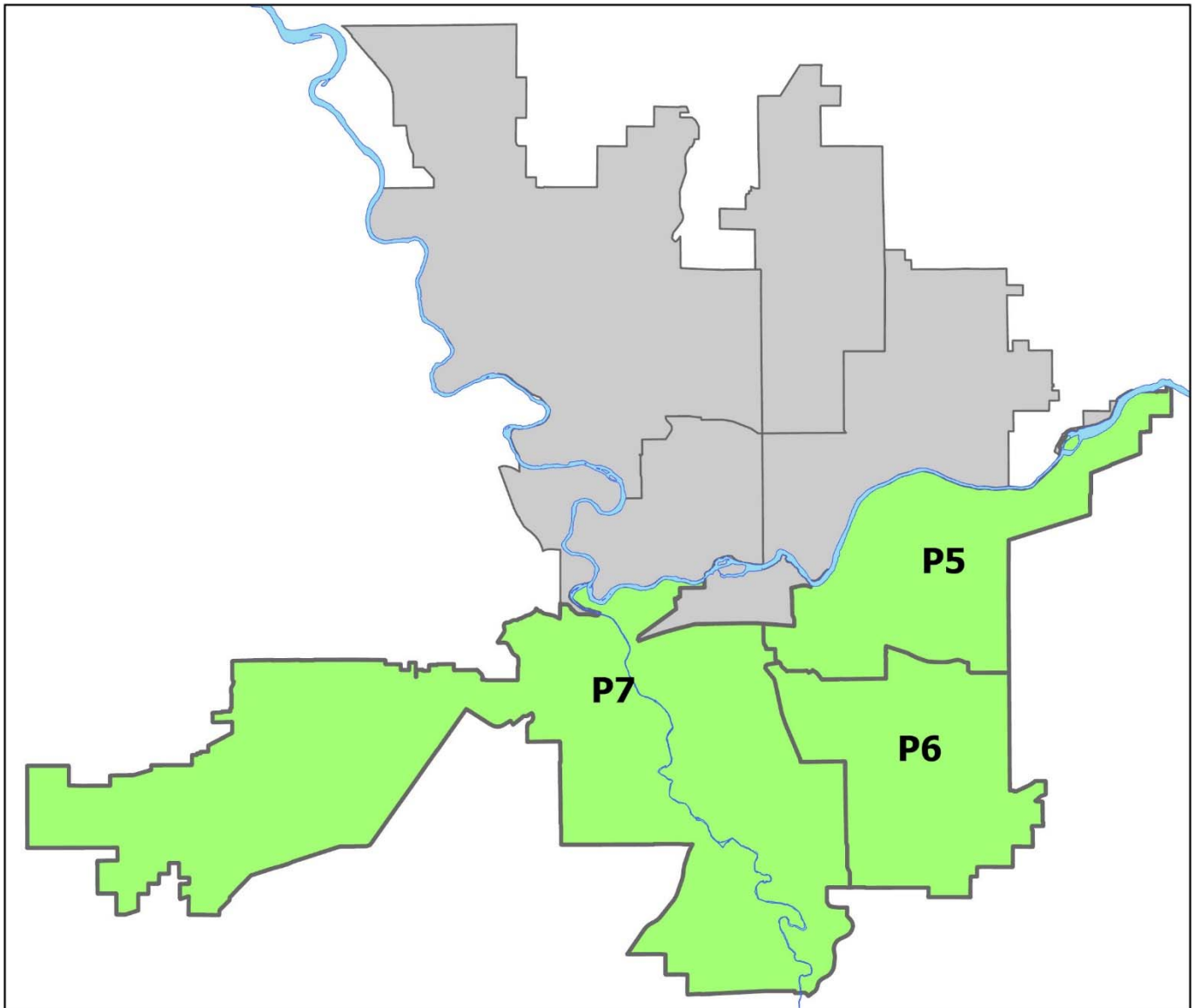
PSA Commander

Captain Brad Arleth

South Central District (P5)

Southeast District (P6)

Southwest District (P7)



POLICE SUMMARY - Ending: Saturday, August 13, 2022

SOUTH PRECINCT (P5, P6, and P7)



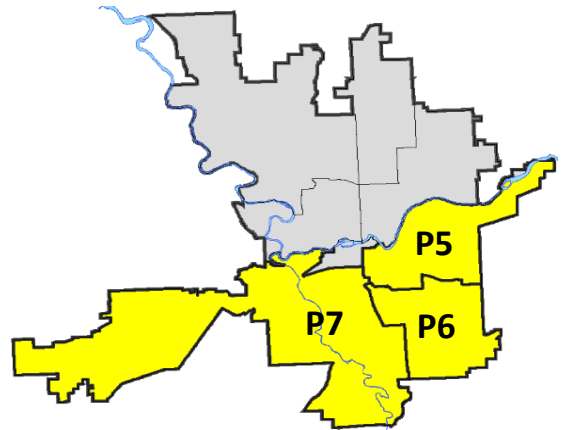
Preliminary IBR Counts

NIBRS Categories (Part 1 Selected)		7 Day Comparison			28 Day Comparison			YTD Comparison		
		Current	Prior	Percent	Current	Prior	Percent	Current	Prior	Percent
Violent	Criminal Homicide	0	0		0	0		1	2	-50.00%
	Rape	1	0		5	2	150.00%	42	49	-14.29%
	Robbery - Commercial	0	0		1	4	-75.00%	11	6	83.33%
	Robbery - Person	0	0		4	8	-50.00%	28	26	7.69%
	Aggravated Assault - Non DV	2	2	0.00%	11	10	10.00%	79	88	-10.23%
	Aggravated Assault - DV	5	3	66.67%	13	7	85.71%	70	75	-6.67%
Violent Total:		8	5	60.00%	34	31	9.68%	231	246	-6.10%
Property	Burglary - Residential	7	4	75.00%	26	15	73.33%	157	141	11.35%
	Burglary Garage	4	0		13	12	8.33%	90	88	2.27%
	Burglary Commercial	9	0		19	17	11.76%	134	67	100.00%
	Larceny	26	55	-52.73%	190	222	-14.41%	1787	1385	29.03%
	Vehicle Theft	13	6	116.67%	46	44	4.55%	330	192	71.88%
	Arson	0	0		0	1	-100.00%	9	19	-52.63%
Property Total:		59	65	-9.23%	294	311	-5.47%	2507	1892	32.51%
Preliminary Part 1 Crime Totals:		67	70	-4.29%	328	342	-4.09%	2738	2138	28.06%
Current 7 Day Period:		8/7/2022 - 8/13/2022			Prior 7 Day Period:		7/31/2022 - 8/6/2022			
Current 28 Day Period:		7/17/2022 - 8/13/2022			Prior 28 Day Period:		6/19/2022 - 7/16/2022			
Current YTD Day Period:		1/1/2022 - 8/13/2022			Prior YTD Period:		1/1/2021 - 8/13/2021			

Prepared by SPD Crime Analysis Office - Monday, August 15, 2022

NOTE: SPD moved from UCR to the NIBRS reporting standard on 10/4/16 following the transition to a new RMS System. [Numbers on CompStat reports prior to this date should not be used as a comparison to those on this report.](#) Additional info on these reporting standards can be found on the FBI website: <https://ucr.fbi.gov/nibrs-overview>

This chart represents Preliminary counts of selected crime categories from Police Case Reports. Full statistical analysis to determine the confidence level of this data has not been performed. The % change columns on the preliminary counts differ from the percentage change on the NIBRS crime report, sometimes significantly. The CompStat report is designed for operational use and includes only selected NIBRS categories and coding less complex than full NIBRS rules. Official statistics for these and other NIBRS categories can be found on WASPC & FBI websites once available.



POLICE SUMMARY - Ending: Saturday, August 13, 2022



SE - South Central District (P5)

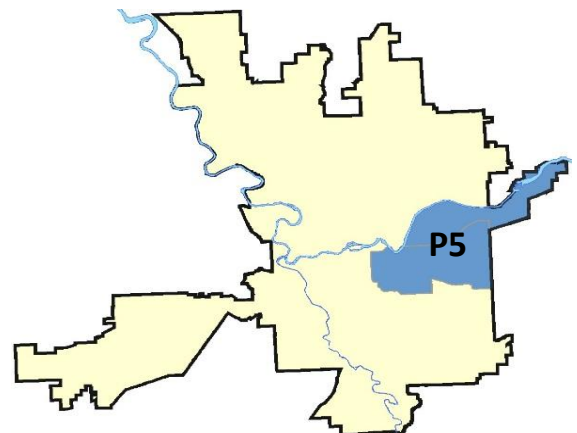
Preliminary IBR Counts

NIBRS Categories (Part 1 Selected)		7 Day Comparison			28 Day Comparison			YTD Comparison		
		Current	Prior	Percent	Current	Prior	Percent	Current	Prior	Percent
Violent	Criminal Homicide	0	0		0	0		0	0	
	Rape	1	0		3	0		15	24	-37.50%
	Robbery - Commercial	0	0		0	2	-100.00%	3	3	0.00%
	Robbery - Person	0	0		3	3	0.00%	10	13	-23.08%
	Aggravated Assault - Non DV	1	2	-50.00%	5	5	0.00%	38	45	-15.56%
	Aggravated Assault - DV	2	0		4	1	300.00%	32	35	-8.57%
Violent Total:		4	2	100.00%	15	11	36.36%	98	120	-18.33%
Property	Burglary - Residential	4	1	300.00%	12	5	140.00%	54	43	25.58%
	Burglary Garage	0	0		5	3	66.67%	28	18	55.56%
	Burglary Commercial	8	0		12	13	-7.69%	80	34	135.29%
	Larceny	10	26	-61.54%	74	81	-8.64%	645	482	33.82%
	Vehicle Theft	4	2	100.00%	17	23	-26.09%	144	79	82.28%
	Arson	0	0		0	0		3	10	-70.00%
Property Total:		26	29	-10.34%	120	125	-4.00%	954	666	43.24%
Preliminary Part 1 Crime Totals:		30	31	-3.23%	135	136	-0.74%	1052	786	33.84%
Current 7 Day Period:		8/7/2022 - 8/13/2022			Prior 7 Day Period:		7/31/2022 - 8/6/2022			
Current 28 Day Period:		7/17/2022 - 8/13/2022			Prior 28 Day Period:		6/19/2022 - 7/16/2022			
Current YTD Day Period:		1/1/2022 - 8/13/2022			Prior YTD Period:		1/1/2021 - 8/13/2021			

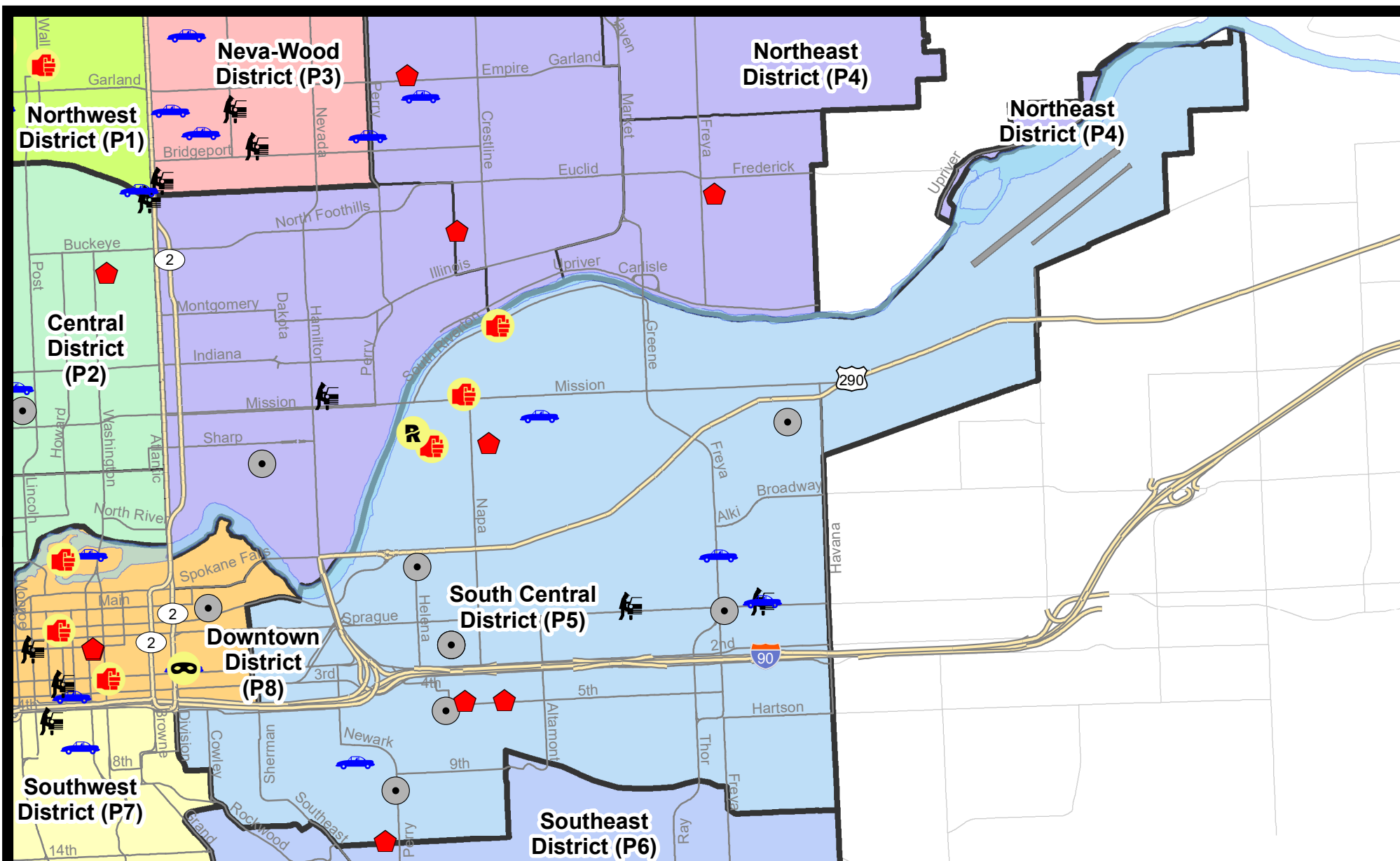
Prepared by SPD Crime Analysis Office - Monday, August 15, 2022

NOTE: SPD moved from UCR to the NIBRS reporting standard on 10/4/16 following the transition to a new RMS System. [Numbers on CompStat reports prior to this date should not be used as a comparison to those on this report.](#) Additional info on these reporting standards can be found on the FBI website: <https://ucr.fbi.gov/nibrs-overview>

This chart represents Preliminary counts of selected crime categories from Police Case Reports. Full statistical analysis to determine the confidence level of this data has not been performed. The % change columns on the preliminary counts differ from the percentage change on the NIBRS crime report, sometimes significantly. The CompStat report is designed for operational use and includes only selected NIBRS categories and coding less complex than full NIBRS rules. Official statistics for these and other NIBRS categories can be found on WASPC & FBI websites once available.



Note: On 2/10/21 a portion of the Police Block SPC5EC became part of the Downtown Precinct (SPD8EC); Consequently activity in P5 will appear lower if compared to printed CompStat reports prior to 2/10/21



City of Spokane
South Central District (P5)
Selected
Crime Types
2022-08-07 to 2022-08-13

Prepared By:
Crime Analysis Unit
Spokane Police Department

Legend

NIBRS Events



Criminal Homicide



Rape



Robbery Commercial



Robbery Person



Aggravated Assault



Burglary Residential



Burglary Garage



Burglary Commercial



Vehicle Prowling



Vehicle Theft



Arson

Cases Represent LERMS Crime Codes

Points may indicate multiple events

Note: Veh Prowl is only Larceny category displayed



For Additional Information on Incidents
 pertaining to an Area, Trend, or Pattern
 Contact Information Analysis

0 0.2 0.4 0.6 0.8 1 Miles



THIS IS NOT A LEGAL DOCUMENT:
 The information shown on this map is compiled
 from various sources and is subject to constant
 revision. Information shown on this map should
 not be used to determine the location of facilities
 in relationship to property lines, section lines,
 streets, etc.

Sunday - Saturday

SE - South Central District (P5)

8/7/2022 TO 8/13/2022



<u>A/C</u>	<u>Offense Statute</u>	<u>Address</u>	<u>Reported Date</u>	<u>Dist</u>
<u>SPC5EC</u>				
C	BURGLARY 1D FROM RESIDENCE	400 S MAGNOLIA ST	8/10/2022	P6
C	BURGLARY 1D FROM RESIDENCE	2100 E 5TH AVE	8/11/2022	P6
C	BURGLARY 2D COMMERCIAL	400 N HELENA ST	8/7/2022	P5
C	BURGLARY 2D COMMERCIAL	1000 S PERRY ST	8/8/2022	P6
C	BURGLARY 2D COMMERCIAL	4000 E BOONE AVE	8/8/2022	P4
C	BURGLARY 2D COMMERCIAL	500 S PITTSBURG ST	8/8/2022	P6
C	BURGLARY 2D COMMERCIAL	100 S PITTSBURG ST	8/9/2022	P6
C	BURGLARY 2D COMMERCIAL	100 S PITTSBURG ST	8/10/2022	P6
C	BURGLARY 2D COMMERCIAL	3600 E SPRAGUE AVE	8/12/2022	P6
C	BURGLARY 2D COMMERCIAL	100 S PITTSBURG ST	8/12/2022	P6
C	BURGLARY 2D FENCED AREA	3000 E SPRAGUE AVE	8/9/2022	P6
C	RESIDENTIAL BURGLARY	1300 E 14TH AVE	8/10/2022	P6
C	THEFT 2D ALL OTHER	1300 E 14TH AVE	8/10/2022	P6
C	THEFT 2D ALL OTHER	300 N FREYA ST	8/12/2022	P4
C	THEFT 2D FROM MOTOR VEHICLE	3000 E SPRAGUE AVE	8/9/2022	P6
C	THEFT 3D FROM BUILDING	500 S PITTSBURG ST	8/8/2022	P6
C	THEFT 3D FROM MOTOR VEHICLE	3800 E SPRAGUE AVE	8/8/2022	P6
C	THEFT OF MOTOR VEHICLE	3800 E SPRAGUE AVE	8/8/2022	P6
C	THEFT OF MOTOR VEHICLE	300 N FREYA ST	8/9/2022	P4
C	THEFT OF MOTOR VEHICLE	E 8TH AVE / S LAURA ST	8/13/2022	P5
<u>SPC5GP</u>				
C	ASSAULT 2D	1900 E MISSION AVE	8/7/2022	P6
C	ASSAULT 2D	1700 E BOONE AVE	8/12/2022	P6
C	HARASSMENT FELONY WEAPON INVOLVED	2200 E SOUTH RIVERTON AVE	8/7/2022	P6
C	RAPE 2D		8/9/2022	P6
C	RESIDENTIAL BURGLARY	1200 N CRESTLINE ST	8/7/2022	P6
C	THEFT 3D ALL OTHER	2400 E SHARP AVE	8/10/2022	P5
C	THEFT 3D ALL OTHER	1900 E SHARP AVE	8/8/2022	P5
C	THEFT 3D ALL OTHER	3000 E BOONE AVE	8/8/2022	
C	THEFT 3D CITY FROM BUILDING	1200 N CRESTLINE ST	8/7/2022	P6
C	THEFT OF MOTOR VEHICLE	2400 E SINTO AVE	8/7/2022	P5

POLICE SUMMARY - Ending: Saturday, August 13, 2022



SE - Southeast District (P6)

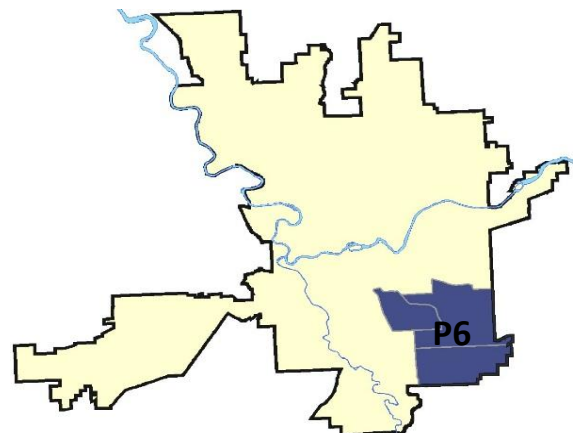
Preliminary IBR Counts

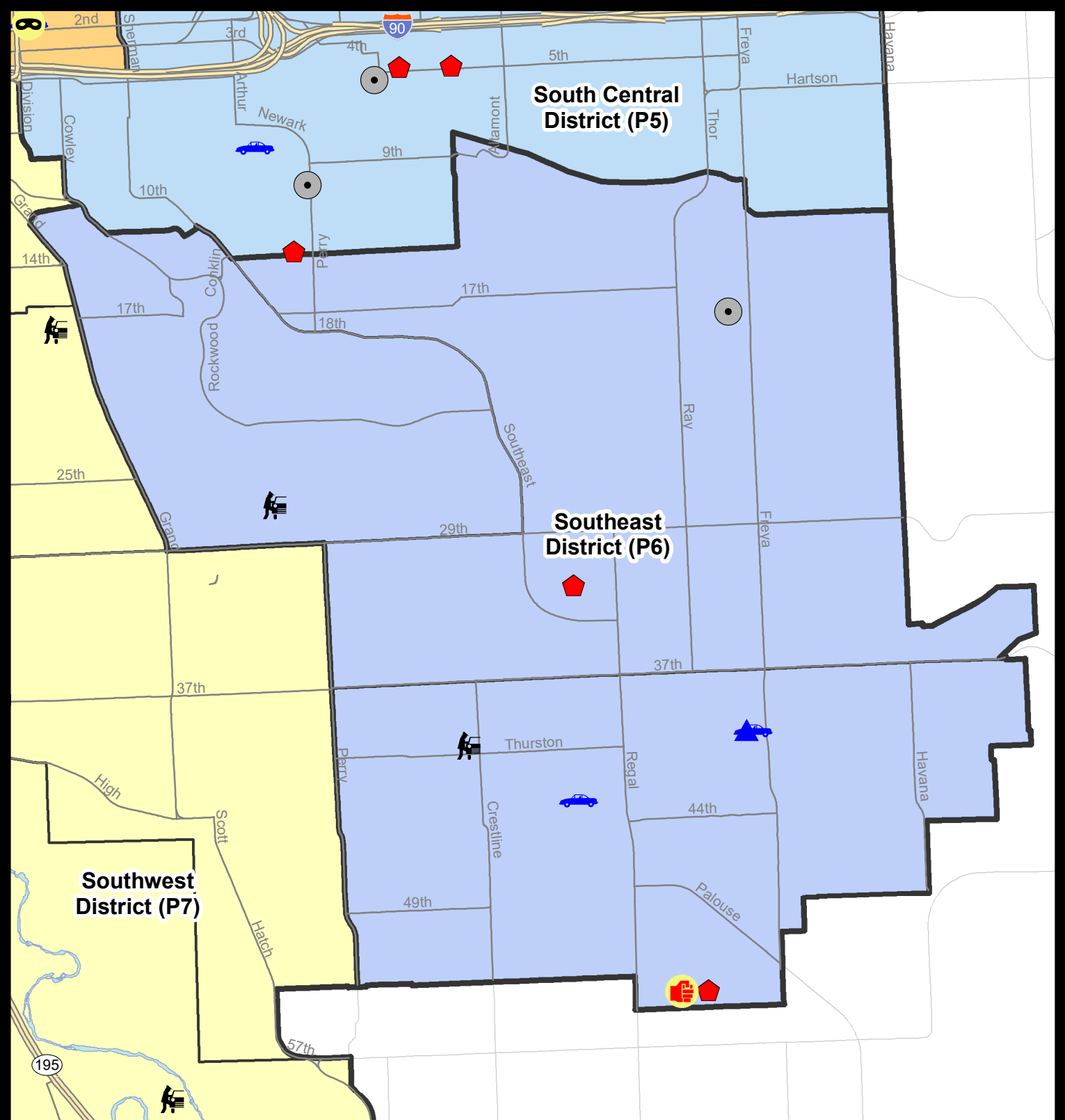
NIBRS Categories (Part 1 Selected)		7 Day Comparison			28 Day Comparison			YTD Comparison		
		Current	Prior	Percent	Current	Prior	Percent	Current	Prior	Percent
Violent	Criminal Homicide	0	0		0	0		0	0	
	Rape	0	0		0	0		6	5	20.00%
	Robbery - Commercial	0	0		0	0		2	1	100.00%
	Robbery - Person	0	0		0	0		4	3	33.33%
	Aggravated Assault - Non DV	0	0		0	1	-100.00%	8	10	-20.00%
	Aggravated Assault - DV	1	1	0.00%	4	0		15	12	25.00%
Violent Total:		1	1	0.00%	4	1	300.00%	35	31	12.90%
Property	Burglary - Residential	2	0		4	2	100.00%	50	39	28.21%
	Burglary Garage	1	0		4	1	300.00%	22	28	-21.43%
	Burglary Commercial	1	0		4	0		17	7	142.86%
	Larceny	6	5	20.00%	44	36	22.22%	347	297	16.84%
	Vehicle Theft	2	0		12	4	200.00%	60	31	93.55%
	Arson	0	0		0	0		1	4	-75.00%
Property Total:		12	5	140.00%	68	43	58.14%	497	406	22.41%
Preliminary Part 1 Crime Totals:		13	6	116.67%	72	44	63.64%	532	437	21.74%
Current 7 Day Period:		8/7/2022 - 8/13/2022			Prior 7 Day Period:		7/31/2022 - 8/6/2022			
Current 28 Day Period:		7/17/2022 - 8/13/2022			Prior 28 Day Period:		6/19/2022 - 7/16/2022			
Current YTD Day Period:		1/1/2022 - 8/13/2022			Prior YTD Period:		1/1/2021 - 8/13/2021			

Prepared by SPD Crime Analysis Office - Monday, August 15, 2022

NOTE: SPD moved from UCR to the NIBRS reporting standard on 10/4/16 following the transition to a new RMS System. [Numbers on CompStat reports prior to this date should not be used as a comparison to those on this report.](#) Additional info on these reporting standards can be found on the FBI website: <https://ucr.fbi.gov/nibrs-overview>

This chart represents Preliminary counts of selected crime categories from Police Case Reports. Full statistical analysis to determine the confidence level of this data has not been performed. The % change columns on the preliminary counts differ from the percentage change on the NIBRS crime report, sometimes significantly. The CompStat report is designed for operational use and includes only selected NIBRS categories and coding less complex than full NIBRS rules. Official statistics for these and other NIBRS categories can be found on WASPC & FBI websites once available.





City of Spokane
Southeast District (P6)
Selected
Crime Codes
2022-08-07 to 2022-08-13
 Prepared By:
 Crime Analysis Unit
 Spokane Police Department

Legend

NIBRS Events



Criminal Homicide



Rape



Robbery Commercial



Robbery Person



Aggravated Assault



Burglary Residential



Burglary Garage



Burglary Commercial



Vehicle Prowling



Vehicle Theft



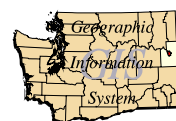
Arson



Cases Represent LERMS Crime Codes
 Points may indicate multiple events
 Note: Veh Prowl is only Larceny displayed

For Additional Information on
 Incidents pertaining to an
 Area, Trend, or Pattern
 Contact Information Analysis

0 0.15 0.3 0.6 Miles



THIS IS NOT A LEGAL DOCUMENT:
 The information shown on this map is compiled
 from various sources and is subject to constant
 revision. Information shown on this map should
 not be used to determine the location of facilities
 in relationship to property lines, section lines,
 streets, etc.

Sunday - Saturday

8/7/2022 TO 8/13/2022

SE - Southeast District (P6)



<u>A/C</u>	<u>Offense Statute</u>	<u>Address</u>	<u>Reported Date</u>	<u>Dist</u>
<u>SPC6LH</u>				
C	BURGLARY 2D COMMERCIAL	3500 E 18TH AVE	8/8/2022	P6
C	RESIDENTIAL BURGLARY	3100 S MT VERNON ST	8/10/2022	P6
C	THEFT 2D FROM BUILDING	4200 E 16TH AVE	8/9/2022	P6
C	THEFT 2D FROM BUILDING	2500 E 29TH AVE	8/7/2022	
C	THEFT 3D ALL OTHER	3800 E 30TH AVE	8/8/2022	
<u>SPC6RW</u>				
C	THEFT 2D FROM MOTOR VEHICLE	1100 E 27TH AVE	8/9/2022	P6
<u>SPC6SG</u>				
C	ASSAULT 4D WEAPON AND PRIOR DV CONVICTIONS	3200 E 55TH AVE	8/9/2022	P7
C	BURGLARY 2D GARAGE	4000 S EASY LN	8/9/2022	P6
C	MAIL THEFT	4500 S COOK ST	8/9/2022	P6
C	RESIDENTIAL BURGLARY	3300 E 55TH AVE	8/9/2022	P6
C	THEFT 3D FROM MOTOR VEHICLE	2100 E THURSTON AVE	8/10/2022	P6
C	THEFT OF MOTOR VEHICLE	4000 S EASY LN	8/9/2022	P6
C	THEFT OF MOTOR VEHICLE	2600 E RENWICK CT	8/10/2022	P7

POLICE SUMMARY - Ending: Saturday, August 13, 2022



SW - Southwest District (P7)

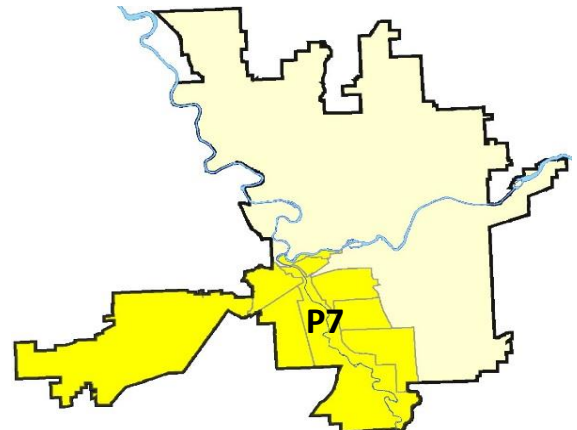
Preliminary IBR Counts

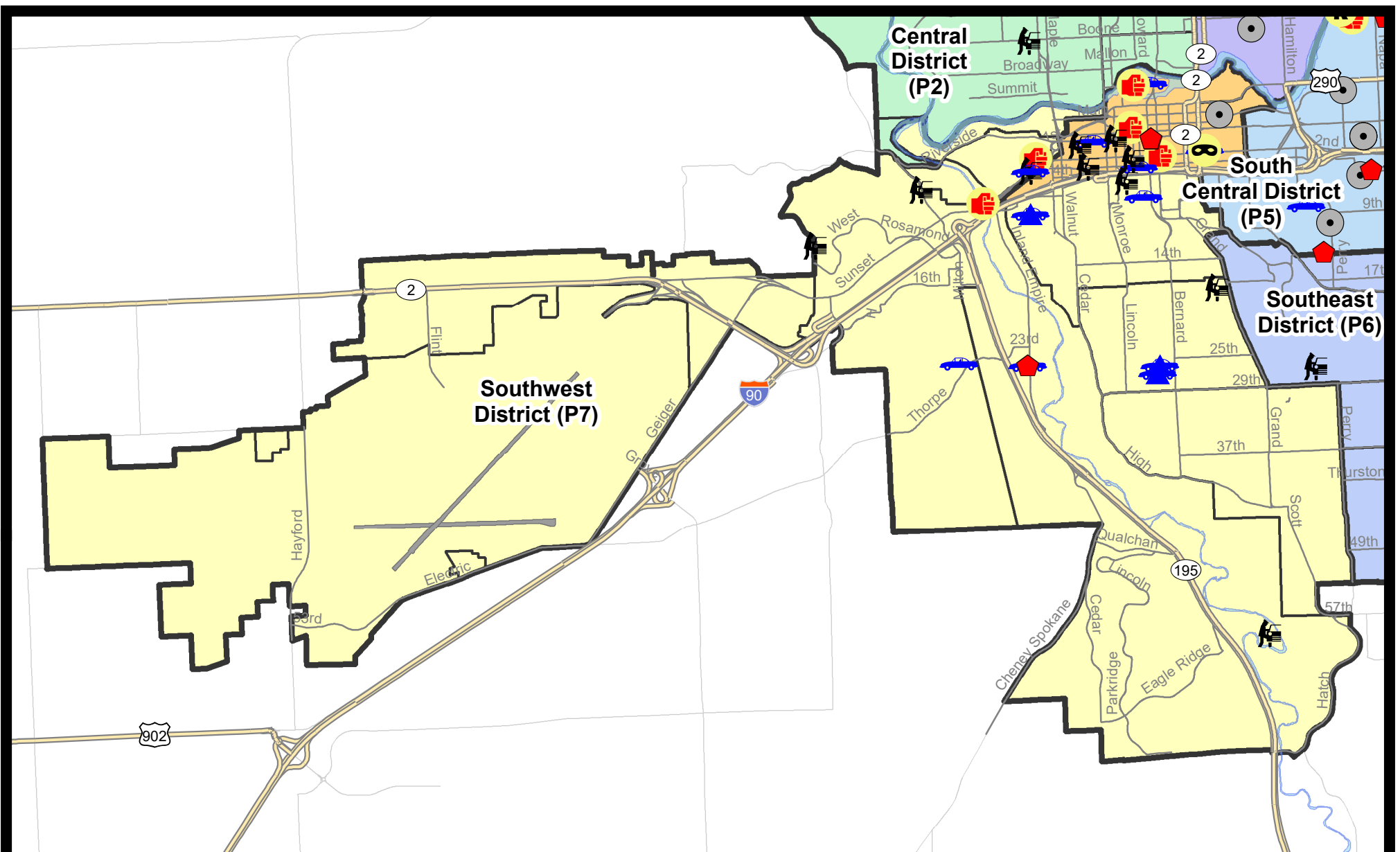
NIBRS Categories (Part 1 Selected)		7 Day Comparison			28 Day Comparison			YTD Comparison		
		Current	Prior	Percent	Current	Prior	Percent	Current	Prior	Percent
Violent	Criminal Homicide	0	0		0	0		1	2	-50.00%
	Rape	0	0		2	2	0.00%	21	20	5.00%
	Robbery - Commercial	0	0		1	2	-50.00%	6	2	200.00%
	Robbery - Person	0	0		1	5	-80.00%	14	10	40.00%
	Aggravated Assault - Non DV	1	0		6	4	50.00%	33	33	0.00%
	Aggravated Assault - DV	2	2	0.00%	5	6	-16.67%	23	28	-17.86%
Violent Total:		3	2	50.00%	15	19	-21.05%	98	95	3.16%
Property	Burglary - Residential	1	3	-66.67%	10	8	25.00%	53	59	-10.17%
	Burglary Garage	3	0		4	8	-50.00%	40	42	-4.76%
	Burglary Commercial	0	0		3	4	-25.00%	37	26	42.31%
	Larceny	10	24	-58.33%	72	105	-31.43%	795	606	31.19%
	Vehicle Theft	7	4	75.00%	17	17	0.00%	126	82	53.66%
	Arson	0	0		0	1	-100.00%	5	5	0.00%
Property Total:		21	31	-32.26%	106	143	-25.87%	1056	820	28.78%
Preliminary Part 1 Crime Totals:		24	33	-27.27%	121	162	-25.31%	1154	915	26.12%
Current 7 Day Period:		8/7/2022 - 8/13/2022			Prior 7 Day Period:		7/31/2022 - 8/6/2022			
Current 28 Day Period:		7/17/2022 - 8/13/2022			Prior 28 Day Period:		6/19/2022 - 7/16/2022			
Current YTD Day Period:		1/1/2022 - 8/13/2022			Prior YTD Period:		1/1/2021 - 8/13/2021			

Prepared by SPD Crime Analysis Office - Monday, August 15, 2022

NOTE: SPD moved from UCR to the NIBRS reporting standard on 10/4/16 following the transition to a new RMS System. [Numbers on CompStat reports prior to this date should not be used as a comparison to those on this report.](#) Additional info on these reporting standards can be found on the FBI website: <https://ucr.fbi.gov/nibrs-overview>

This chart represents Preliminary counts of selected crime categories from Police Case Reports. Full statistical analysis to determine the confidence level of this data has not been performed. The % change columns on the preliminary counts differ from the percentage change on the NIBRS crime report, sometimes significantly. The CompStat report is designed for operational use and includes only selected NIBRS categories and coding less complex than full NIBRS rules. Official statistics for these and other NIBRS categories can be found on WASPC & FBI websites once available.

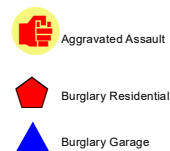





City of Spokane
Southwest District (P7)
Selected
Crime Types
2022-08-07 to 2022-08-13
 Prepared By:
 Crime Analysis Unit
 Spokane Police Department

Legend

NIBRS Events



Cases Represent LERMS Crime Codes
 Points may indicate multiple events
 Note: Veh Prowl is only Larceny category displayed



For Additional Information on Incidents
 pertaining to an Area, Trend, or Pattern
 Contact Information Analysis

0 0.2 0.4 0.6 0.8 1 1.2 1.4 1.6 Miles



THIS IS NOT A LEGAL DOCUMENT:
 The information shown on this map is compiled
 from various sources and is subject to constant
 revision. Information shown on this map should
 not be used to determine the location of facilities
 in relationship to property lines, section lines,
 streets, etc.



Sunday - Saturday

SE - Southwest District (P7)

8/7/2022 TO 8/13/2022



<u>A/C</u>	<u>Offense Statute</u>	<u>Address</u>	<u>Reported Date</u>	<u>Dist</u>
C	ASSAULT 2D	W 5TH AVE / S ELM ST	8/10/2022	P7
<u>SPD7BA</u>				
C	ASSAULT 2D	100 S OAK ST	8/9/2022	P5
C	THEFT 2D FROM MOTOR VEHICLE	1800 W SUNSET BLVD	8/11/2022	P7
C	THEFT 3D FROM MOTOR VEHICLE	1700 W 2ND AVE	8/7/2022	P7
C	THEFT OF MOTOR VEHICLE	1800 W SUNSET BLVD	8/11/2022	P7
<u>SPD7CH</u>				
C	BURGLARY 2D GARAGE	1800 W 8TH AVE	8/11/2022	P7
C	THEFT 2D VEHICLE PARTS AND ACCESSORIES	600 S CANNON ST	8/9/2022	P7
C	THEFT 3D ALL OTHER	600 S LINCOLN ST	8/8/2022	
C	THEFT 3D FROM MOTOR VEHICLE	800 W 5TH AVE	8/7/2022	
C	THEFT 3D VEHICLE PARTS AND ACCESSORIES	1600 W 7TH AVE	8/13/2022	P7
C	THEFT OF MOTOR VEHICLE	600 S HOWARD ST	8/10/2022	P6
C	THEFT OF MOTOR VEHICLE	1800 W 8TH AVE	8/11/2022	P7
<u>SPD7GT</u>				
C	THEFT OF MOTOR VEHICLE	2600 W WESTWOOD LN	8/7/2022	P7
<u>SPD7LC</u>				
C	ASSAULT 2D	2300 W SUNSET BLVD	8/13/2022	P7
C	RESIDENTIAL BURGLARY	2500 S INLAND EMPIRE WAY	8/10/2022	P7
C	THEFT OF A FIREARM FROM MOTOR VEHICLE	500 E BRIDLEWOOD LN	8/7/2022	P7
C	THEFT OF MOTOR VEHICLE	2500 S INLAND EMPIRE WAY	8/10/2022	P7
<u>SPD7MC</u>				
C	BURGLARY 2D GARAGE	500 W 26TH AVE	8/9/2022	P7
C	BURGLARY 2D GARAGE	500 W 27TH AVE	8/11/2022	P7
C	THEFT 2D FROM MOTOR VEHICLE	1700 S GRAND BLVD	8/8/2022	P7
C	THEFT OF MOTOR VEHICLE	500 W 26TH AVE	8/9/2022	P7
C	THEFT OF MOTOR VEHICLE	500 W 27TH AVE	8/11/2022	P7
<u>SPD7WH</u>				
C	THEFT 3D FROM MOTOR VEHICLE	1000 S ASSEMBLY RD	8/8/2022	P7
C	THEFT 3D FROM MOTOR VEHICLE	500 S GOVERNMENT WAY	8/8/2022	P7

SPOKANE POLICE DEPARTMENT

DOWNTOWN

Police Service Area



PSA Commander

Captain David Singley



POLICE SUMMARY - Ending: Saturday, August 13, 2022

DOWNTOWN PRECINCT (P8)



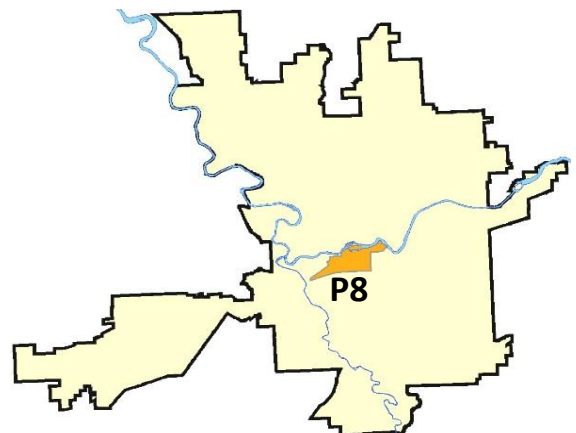
Preliminary IBR Counts

NIBRS Categories (Part 1 Selected)		7 Day Comparison			28 Day Comparison			YTD Comparison		
		Current	Prior	Percent	Current	Prior	Percent	Current	Prior	Percent
Violent	Criminal Homicide	0	0		1	0		3	2	50.00%
	Rape	0	1	-100.00%	3	3	0.00%	23	16	43.75%
	Robbery - Commercial	0	1	-100.00%	2	1	100.00%	9	8	12.50%
	Robbery - Person	1	2	-50.00%	7	10	-30.00%	35	28	25.00%
	Aggravated Assault - Non DV	3	2	50.00%	8	6	33.33%	67	76	-11.84%
	Aggravated Assault - DV	0	0		0	0		11	13	-15.38%
Violent Total:		4	6	-33.33%	21	20	5.00%	148	143	3.50%
Property	Burglary - Residential	2	1	100.00%	3	5	-40.00%	24	16	50.00%
	Burglary Garage	0	0		0	3	-100.00%	6	4	50.00%
	Burglary Commercial	1	4	-75.00%	10	10	0.00%	62	67	-7.46%
	Larceny	10	26	-61.54%	76	103	-26.21%	970	508	90.94%
	Vehicle Theft	4	2	100.00%	14	10	40.00%	90	43	109.30%
	Arson	0	0		0	0		5	8	-37.50%
Property Total:		17	33	-48.48%	103	131	-21.37%	1157	646	79.10%
Preliminary Part 1 Crime Totals:		21	39	-46.15%	124	151	-17.88%	1305	789	65.40%
Current 7 Day Period:		8/7/2022 - 8/13/2022			Prior 7 Day Period:		7/31/2022 - 8/6/2022			
Current 28 Day Period:		7/17/2022 - 8/13/2022			Prior 28 Day Period:		6/19/2022 - 7/16/2022			
Current YTD Day Period:		1/1/2022 - 8/13/2022			Prior YTD Period:		1/1/2021 - 8/13/2021			

Prepared by SPD Crime Analysis Office - Monday, August 15, 2022

NOTE: SPD moved from UCR to the NIBRS reporting standard on 10/4/16 following the transition to a new RMS System. [Numbers on CompStat reports prior to this date should not be used as a comparison to those on this report.](#) Additional info on these reporting standards can be found on the FBI website: <https://ucr.fbi.gov/nibrs-overview>

This chart represents Preliminary counts of selected crime categories from Police Case Reports. Full statistical analysis to determine the confidence level of this data has not been performed. The % change columns on the preliminary counts differ from the percentage change on the NIBRS crime report, sometimes significantly. The CompStat report is designed for operational use and includes only selected NIBRS categories and coding less complex than full NIBRS rules. Official statistics for these and other NIBRS categories can be found on WASPC & FBI websites once available.



Note: On 2/10/21 a portion of the Police Block SPC5EC became part of the Downtown Precinct (SPD8EC); Consequently activity in P8 will appear higher if compared to printed CompStat reports prior to 2/10/21

Sunday - Saturday

SW - Downtown District (P8)

8/7/2022 TO 8/13/2022



<u>A/C</u>	<u>Offense Statute</u>	<u>Address</u>	<u>Reported Date</u>	<u>Dist</u>
C	THEFT 3D VEHICLE PARTS AND ACCESSORIES	W RIVERSIDE AVE / N WASHINGTON ST	8/9/2022	P8
<u>SPD8EC</u>				
C	BURGLARY 2D COMMERCIAL	100 N PINE ST	8/13/2022	P8
C	ROBBERY 1D PERSON	100 S DIVISION ST	8/10/2022	P8
C	THEFT 3D FROM BUILDING	200 E 2ND AVE	8/8/2022	P8
C	THEFT OF MOTOR VEHICLE	100 S DIVISION ST	8/7/2022	P6
<u>SPD8RS</u>				
C	ASSAULT 2D	700 W RIVERSIDE AVE	8/7/2022	P8
C	ASSAULT 2D	300 W 2ND AVE	8/11/2022	P8
C	ASSAULT 3D WEAPON OR NEGLIGENT INJURY	500 N HOWARD ST	8/8/2022	P8
C	IBR Purposes Only - Motor Vehicle Theft	500 N HOWARD ST	8/11/2022	P7
C	IBR Purposes Only - Theft of Motor Vehicle Parts or Accessori	W 2ND AVE / S WASHINGTON ST	8/12/2022	P8
C	RESIDENTIAL BURGLARY	400 W 1ST AVE	8/8/2022	P8
C	RESIDENTIAL BURGLARY	400 W 1ST AVE	8/11/2022	P7
C	THEFT 2D FROM MOTOR VEHICLE	S LINCOLN ST / W 1ST AVE	8/7/2022	P8
C	THEFT 2D FROM MOTOR VEHICLE	1200 W 3RD AVE	8/8/2022	P8
C	THEFT 3D CITY SHOPLIFTING	700 W MAIN AVE	8/13/2022	P8
C	THEFT 3D FROM BUILDING	1600 W 3RD AVE	8/9/2022	P8
C	THEFT 3D FROM MOTOR VEHICLE	200 S WALL ST	8/8/2022	P8
C	THEFT 3D FROM MOTOR VEHICLE	100 S ADAMS ST	8/8/2022	
C	THEFT 3D SHOPLIFTING	700 W MAIN AVE	8/8/2022	
C	THEFT OF MOTOR VEHICLE	1100 W 1ST AVE	8/8/2022	P8
C	THEFT OF MOTOR VEHICLE	600 W 3RD AVE	8/8/2022	P8

POLICE SUMMARY - Ending: Saturday, August 13, 2022



Other Jurisdiction or Unk District

Preliminary IBR Counts

NIBRS Categories (Part 1 Selected)		7 Day Comparison			28 Day Comparison			YTD Comparison		
		Current	Prior	Percent	Current	Prior	Percent	Current	Prior	Percent
Violent	Criminal Homicide	0	0		0	0		0	0	
	Rape	0	0		0	0		3	4	-25.00%
	Robbery - Commercial	0	0		0	0		0	0	
	Robbery - Person	0	0		0	0		0	0	
	Aggravated Assault - Non DV	0	0		0	0		2	0	
	Aggravated Assault - DV	0	0		0	0		2	0	
Violent Total:		0	0		0	0		7	4	75.00%
Property	Burglary - Residential	0	0		0	1	-100.00%	1	0	
	Burglary Garage	0	0		0	0		0	0	
	Burglary Commercial	1	0		1	0		4	0	
	Larceny	1	5	-80.00%	9	3	200.00%	46	12	283.33%
	Vehicle Theft	0	0		0	2	-100.00%	3	7	-57.14%
	Arson	0	0		0	0		0	0	
Property Total:		2	5	-60.00%	10	6	66.67%	54	19	184.21%
Preliminary Part 1 Crime Totals:		2	5	-60.00%	10	6	66.67%	61	23	165.22%
Current 7 Day Period:		8/7/2022 - 8/13/2022			Prior 7 Day Period:		7/31/2022 - 8/6/2022			
Current 28 Day Period:		7/17/2022 - 8/13/2022			Prior 28 Day Period:		6/19/2022 - 7/16/2022			
Current YTD Day Period:		1/1/2022 - 8/13/2022			Prior YTD Period:		1/1/2021 - 8/13/2021			

Prepared by SPD Crime Analysis Office - Monday, August 15, 2022

NOTE: SPD moved from UCR to the NIBRS reporting standard on 10/4/16 following the transition to a new RMS System. [Numbers on CompStat reports prior to this date should not be used as a comparison to those on this report.](#) Additional info on these reporting standards can be found on the FBI website: <https://ucr.fbi.gov/nibrs-overview>

This chart represents Preliminary counts of selected crime categories from Police Case Reports. Full statistical analysis to determine the confidence level of this data has not been performed. The % change columns on the preliminary counts differ from the percentage change on the NIBRS crime report, sometimes significantly. The CompStat report is designed for operational use and includes only selected NIBRS categories and coding less complex than full NIBRS rules. Official statistics for these and other NIBRS categories can be found on WASPC & FBI websites once available.

Sunday - Saturday

8/7/2022 TO 8/13/2022

Other Jurisdiction/Unk District



A/C Offense Statute

Address

Reported Date

Dist

Cheney

C BURGLARY 2D COMMERCIAL

0 SPOKANE ST

8/11/2022

P7

SIAD7WP

C THEFT 1D ALL OTHER

11300 W MCFARLANE RD

8/9/2022

P6