

# SPOKANE POLICE DEPARTMENT

## PRELIMINARY CITYWIDE **IBR** CRIME REPORT



### Preliminary IBR Counts

CHIEF OF POLICE

Craig Meidl

Period Ending: Saturday, August 6, 2022

NIBRS Categories (Part 1 Selected)		7 Day Comparison			28 Day Comparison			YTD Comparison		
		Current	Prior	Percent	Current	Prior	Percent	Current	Prior	Percent
<b>Violent</b>	Criminal Homicide	0	0		1	2	-50.00%	8	8	0.00%
	Rape	4	4	0.00%	14	27	-48.15%	141	161	-12.42%
	Robbery - Commercial	1	2	-50.00%	8	7	14.29%	69	35	97.14%
	Robbery - Person	4	8	-50.00%	19	30	-36.67%	133	121	9.92%
	Aggravated Assault - Non DV	9	10	-10.00%	34	49	-30.61%	318	306	3.92%
	Aggravated Assault - DV	5	5	0.00%	25	31	-19.35%	207	217	-4.61%
<b>Violent Total:</b>		23	29	-20.69%	101	146	-30.82%	876	848	3.30%
<b>Property</b>	Burglary - Residential	14	19	-26.32%	60	59	1.69%	469	436	7.57%
	Burglary Garage	4	11	-63.64%	31	32	-3.13%	223	257	-13.23%
	Burglary Commercial	4	13	-69.23%	41	54	-24.07%	391	254	53.94%
	Larceny	126	160	-21.25%	660	704	-6.25%	6054	4808	25.92%
	Vehicle Theft	36	55	-34.55%	160	142	12.68%	1033	585	76.58%
	Arson	0	0		1	4	-75.00%	39	67	-41.79%
<b>Property Total:</b>		184	258	-28.68%	953	995	-4.22%	8209	6407	28.13%
<b>Preliminary Part 1 Crime Totals:</b>		207	287	-27.87%	1054	1141	-7.62%	9085	7255	25.22%
<b>Current 7 Day Period:</b>		7/31/2022 - 8/6/2022			<b>Prior 7 Day Period:</b>		7/24/2022 - 7/30/2022			
<b>Current 28 Day Period:</b>		7/10/2022 - 8/6/2022			<b>Prior 28 Day Period:</b>		6/12/2022 - 7/9/2022			
<b>Current YTD Day Period:</b>		1/1/2022 - 8/6/2022			<b>Prior YTD Period:</b>		1/1/2021 - 8/6/2021			

Prepared by SPD Crime Analysis Office - Monday, August 8, 2022

**NOTE:** SPD moved from UCR to the NIBRS reporting standard on 10/4/16 following the transition to a new RMS System. [Numbers on CompStat reports prior to this date should not be used as a comparison to those on this report.](#) Additional info on these reporting standards can be found on the FBI website: <https://ucr.fbi.gov/nibrs-overview>

This chart represents Preliminary counts of selected crime categories from Police Case Reports. Full statistical analysis to determine the confidence level of this data has not been performed. The % change columns on the preliminary counts differ from the percentage change on the NIBRS crime report, sometimes significantly. The CompStat report is designed for operational use and includes only selected NIBRS categories and coding less complex than full NIBRS rules. Official statistics for these and other NIBRS categories can be found on WASPC & FBI websites once available.



# SPOKANE POLICE DEPARTMENT



## **NORTH**

## **Police Service Area**

### PSA Commander

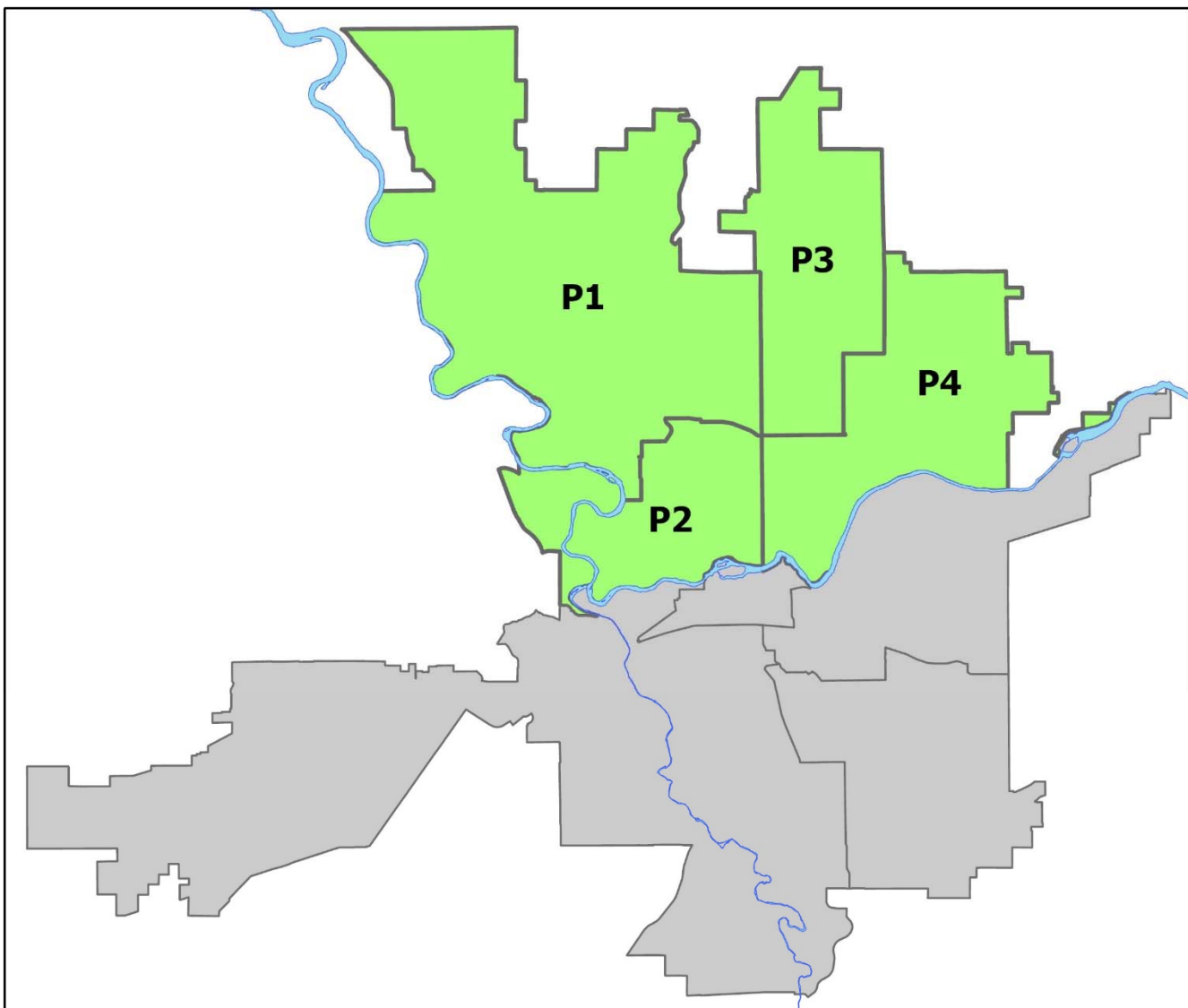
**Captain Mark Griffiths**

**Northwest District (P1)**

**Central District (P2)**

**Neva-Wood District (P3)**

**Northeast District (P4)**



POLICE SUMMARY - Ending: Saturday, August 6, 2022

## ***NORTH PRECINCT (P1, P2, P3, and P4)***



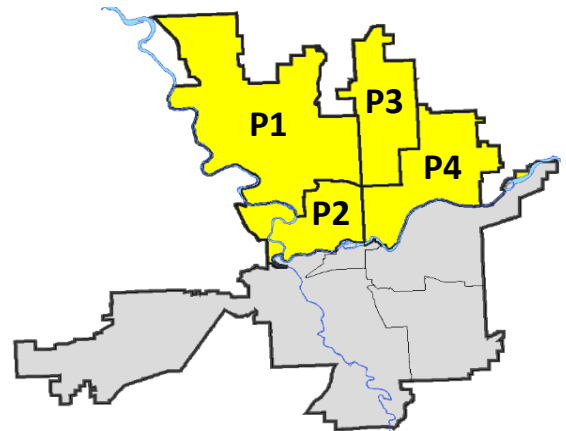
### Preliminary IBR Counts

NIBRS Categories (Part 1 Selected)		7 Day Comparison			28 Day Comparison			YTD Comparison		
		Current	Prior	Percent	Current	Prior	Percent	Current	Prior	Percent
Violent	Criminal Homicide	0	0		0	2	-100.00%	4	4	0.00%
	Rape	3	0		7	18	-61.11%	74	94	-21.28%
	Robbery - Commercial	0	1	-100.00%	4	3	33.33%	49	21	133.33%
	Robbery - Person	1	5	-80.00%	8	11	-27.27%	70	70	0.00%
	Aggravated Assault - Non DV	6	5	20.00%	19	26	-26.92%	175	149	17.45%
	Aggravated Assault - DV	2	2	0.00%	17	19	-10.53%	129	132	-2.27%
Violent Total:		12	13	-7.69%	55	79	-30.38%	501	470	6.60%
Property	Burglary - Residential	10	9	11.11%	37	38	-2.63%	297	285	4.21%
	Burglary Garage	4	8	-50.00%	19	19	0.00%	132	166	-20.48%
	Burglary Commercial	1	6	-83.33%	17	25	-32.00%	202	125	61.60%
	Larceny	64	87	-26.44%	368	372	-1.08%	3304	2962	11.55%
	Vehicle Theft	28	35	-20.00%	107	87	22.99%	627	349	79.66%
	Arson	0	0		1	3	-66.67%	25	40	-37.50%
Property Total:		107	145	-26.21%	549	544	0.92%	4587	3927	16.81%
Preliminary Part 1 Crime Totals:		119	158	-24.68%	604	623	-3.05%	5088	4397	15.72%
Current 7 Day Period:		7/31/2022 - 8/6/2022			Prior 7 Day Period:		7/24/2022 - 7/30/2022			
Current 28 Day Period:		7/10/2022 - 8/6/2022			Prior 28 Day Period:		6/12/2022 - 7/9/2022			
Current YTD Day Period:		1/1/2022 - 8/6/2022			Prior YTD Period:		1/1/2021 - 8/6/2021			

Prepared by SPD Crime Analysis Office - Monday, August 8, 2022

**NOTE:** SPD moved from UCR to the NIBRS reporting standard on 10/4/16 following the transition to a new RMS System. [Numbers on CompStat reports prior to this date should not be used as a comparison to those on this report.](#) Additional info on these reporting standards can be found on the FBI website: <https://ucr.fbi.gov/nibrs-overview>

This chart represents Preliminary counts of selected crime categories from Police Case Reports. Full statistical analysis to determine the confidence level of this data has not been performed. The % change columns on the preliminary counts differ from the percentage change on the NIBRS crime report, sometimes significantly. The CompStat report is designed for operational use and includes only selected NIBRS categories and coding less complex than full NIBRS rules. Official statistics for these and other NIBRS categories can be found on WASPC & FBI websites once available.



POLICE SUMMARY - Ending: Saturday, August 6, 2022



## NW - Northwest District (P1)

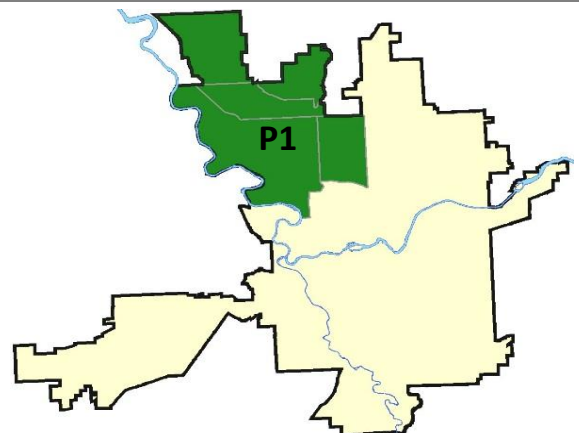
### Preliminary IBR Counts

NIBRS Categories (Part 1 Selected)		7 Day Comparison			28 Day Comparison			YTD Comparison		
		Current	Prior	Percent	Current	Prior	Percent	Current	Prior	Percent
<b>Violent</b>	Criminal Homicide	0	0		0	1	-100.00%	2	1	100.00%
	Rape	0	0		2	7	-71.43%	20	21	-4.76%
	Robbery - Commercial	0	0		1	0		6	5	20.00%
	Robbery - Person	0	0		0	1	-100.00%	10	14	-28.57%
	Aggravated Assault - Non DV	3	0		4	6	-33.33%	36	24	50.00%
	Aggravated Assault - DV	0	0		3	6	-50.00%	32	26	23.08%
<b>Violent Total:</b>		3	0		10	21	-52.38%	106	91	16.48%
<b>Property</b>	Burglary - Residential	2	2	0.00%	11	10	10.00%	71	66	7.58%
	Burglary Garage	1	1	0.00%	4	5	-20.00%	30	59	-49.15%
	Burglary Commercial	0	1	-100.00%	1	3	-66.67%	21	18	16.67%
	Larceny	13	21	-38.10%	74	81	-8.64%	562	633	-11.22%
	Vehicle Theft	4	3	33.33%	12	17	-29.41%	91	68	33.82%
	Arson	0	0		0	1	-100.00%	5	10	-50.00%
<b>Property Total:</b>		20	28	-28.57%	102	117	-12.82%	780	854	-8.67%
<b>Preliminary Part 1 Crime Totals:</b>		23	28	-17.86%	112	138	-18.84%	886	945	-6.24%
<b>Current 7 Day Period:</b>		7/31/2022 - 8/6/2022			<b>Prior 7 Day Period:</b>		7/24/2022 - 7/30/2022			
<b>Current 28 Day Period:</b>		7/10/2022 - 8/6/2022			<b>Prior 28 Day Period:</b>		6/12/2022 - 7/9/2022			
<b>Current YTD Day Period:</b>		1/1/2022 - 8/6/2022			<b>Prior YTD Period:</b>		1/1/2021 - 8/6/2021			

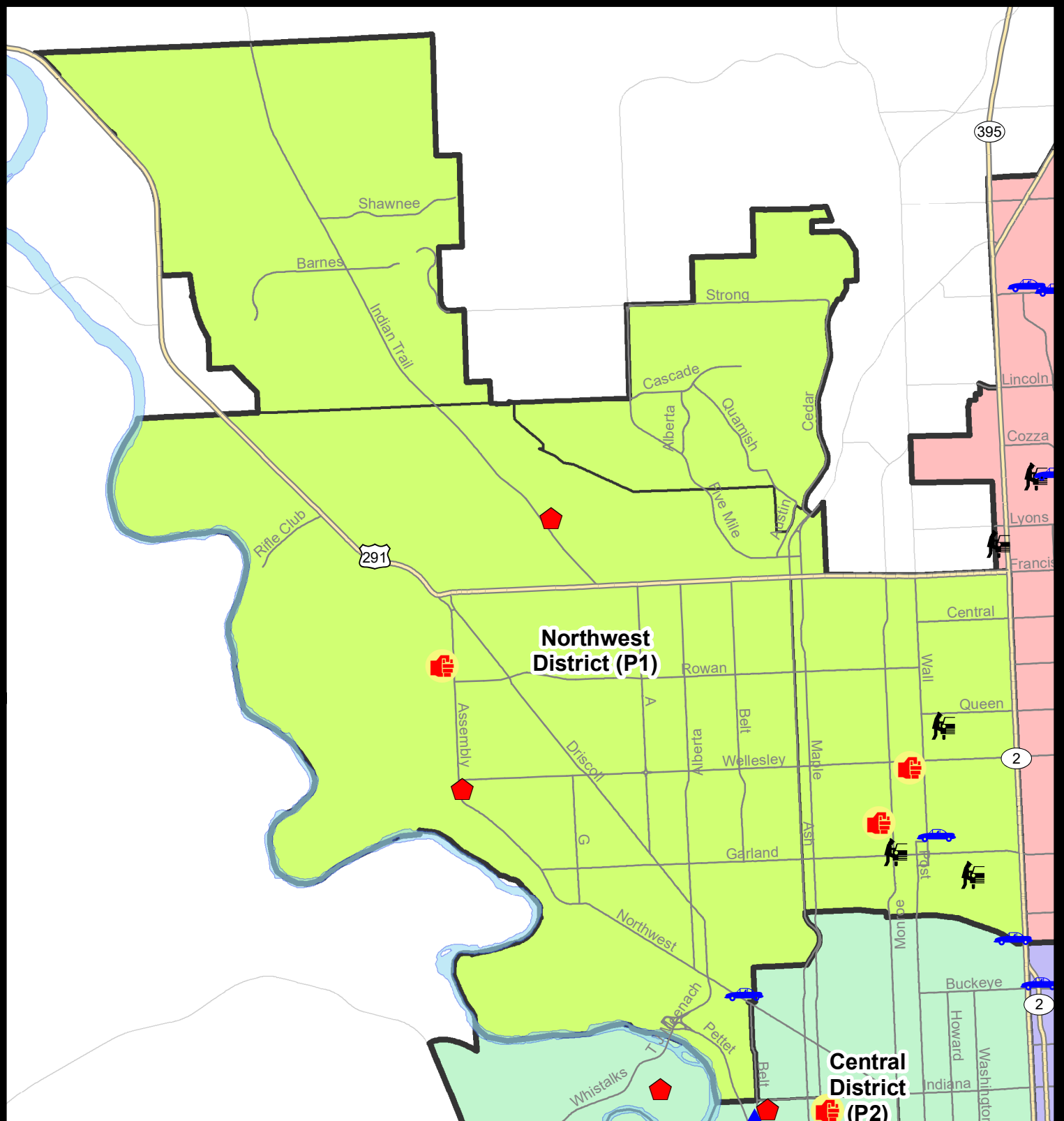
Prepared by SPD Crime Analysis Office - Monday, August 8, 2022

**NOTE:** SPD moved from UCR to the NIBRS reporting standard on 10/4/16 following the transition to a new RMS System. [Numbers on CompStat reports prior to this date should not be used as a comparison to those on this report.](#) Additional info on these reporting standards can be found on the FBI website: <https://ucr.fbi.gov/nibrs-overview>

This chart represents Preliminary counts of selected crime categories from Police Case Reports. Full statistical analysis to determine the confidence level of this data has not been performed. The % change columns on the preliminary counts differ from the percentage change on the NIBRS crime report, sometimes significantly. The CompStat report is designed for operational use and includes only selected NIBRS categories and coding less complex than full NIBRS rules. Official statistics for these and other NIBRS categories can be found on WASPC & FBI websites once available.







**City of Spokane**  
**Northwest District (P1)**  
**Selected**  
**Crime Codes**  
**2022-07-31 to 2022-08-06**  
**Prepared By:**  
**Crime Analysis Unit**  
**Spokane Police Department**

**Legend**

**NIBRS Events**



Criminal Homicide



Rape



Robbery Commercial



Robbery Person



Aggravated Assault



Burglary Residential



Burglary Garage



Burglary Commercial



Vehicle Prowling



Vehicle Theft



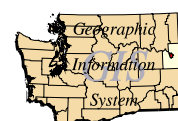
Arson



*Cases Represent LERMS Crime Codes*  
*Points may indicate multiple events*  
*Note: Veh Prowl is only Larceny displayed*

*For Additional Information on*  
*Incidents pertaining to an*  
*Area, Trend, or Pattern*  
*Contact Information Analysis*

0 0.25 0.5 1 Miles



**THIS IS NOT A LEGAL DOCUMENT:**  
 The information shown on this map is compiled from various sources and is subject to constant revision. Information shown on this map should not be used to determine the location of facilities in relationship to property lines, section lines, streets, etc.

Sunday - Saturday

NW - Northwest District (P1)

7/31/2022 TO 8/6/2022



<b>A/C</b>	<b>Offense Statute</b>	<b>Address</b>	<b>Reported Date</b>	<b>Dist</b>
C	BURGLARY 2D GARAGE	Q W ROWAN AVE	8/2/2022	P1
A	THEFT OF MOTOR VEHICLE	Q W ROWAN AVE	8/2/2022	P1
<b><u>SPA1BS</u></b>				
C	RESIDENTIAL BURGLARY	3500 W BRUCE AVE	8/4/2022	P1
C	THEFT 3D FROM BUILDING	3400 W TAFT DR	7/31/2022	
<b><u>SPA1IT</u></b>				
C	THEFT 1D FROM BUILDING	9900 N ARROWHEAD DR	8/4/2022	
C	THEFT 2D SHOPLIFTING	9000 N INDIAN TRAIL RD	8/4/2022	
C	THEFT 3D ALL OTHER	5700 W MORGANTOWN LN	8/3/2022	
<b><u>SPA1NH</u></b>				
C	ASSAULT 2D	4600 N POST ST	8/5/2022	P1
C	ASSAULT 2D	4100 N MADISON ST	8/6/2022	P1
C	THEFT 2D FROM BUILDING	4300 N JEFFERSON ST	8/3/2022	P1
C	THEFT 2D FROM MOTOR VEHICLE	3600 N WASHINGTON ST	8/1/2022	
C	THEFT 3D ALL OTHER	4000 N MADISON ST	8/3/2022	
C	THEFT 3D FROM BUILDING	1600 W ROWAN AVE	8/2/2022	
C	THEFT 3D FROM MOTOR VEHICLE	900 W GARLAND AVE	7/31/2022	P1
C	THEFT 3D FROM MOTOR VEHICLE	4900 N STEVENS ST	8/4/2022	
C	THEFT OF MOTOR VEHICLE	100 W CORA AVE	8/3/2022	P2
C	THEFT OF MOTOR VEHICLE	4000 N HOWARD ST	8/4/2022	P1
<b><u>SPA1NW</u></b>				
C	ASSAULT 1D	5700 N ASSEMBLY ST	8/1/2022	P1
C	RESIDENTIAL BURGLARY	4600 N ASSEMBLY ST	8/3/2022	P1
C	THEFT 2D ALL OTHER	2100 W MONTGOMERY AVE	7/31/2022	P1
C	THEFT 3D ALL OTHER	2400 W FAIRVIEW AVE	8/5/2022	
A	THEFT 3D VEHICLE PARTS AND ACCESSORIES	2400 W FAIRVIEW AVE	8/2/2022	P1
C	THEFT OF MOTOR VEHICLE	2100 W GRACE AVE	8/5/2022	P2

POLICE SUMMARY - Ending: Saturday, August 6, 2022



## NW - North Central District (P2)

### Preliminary IBR Counts

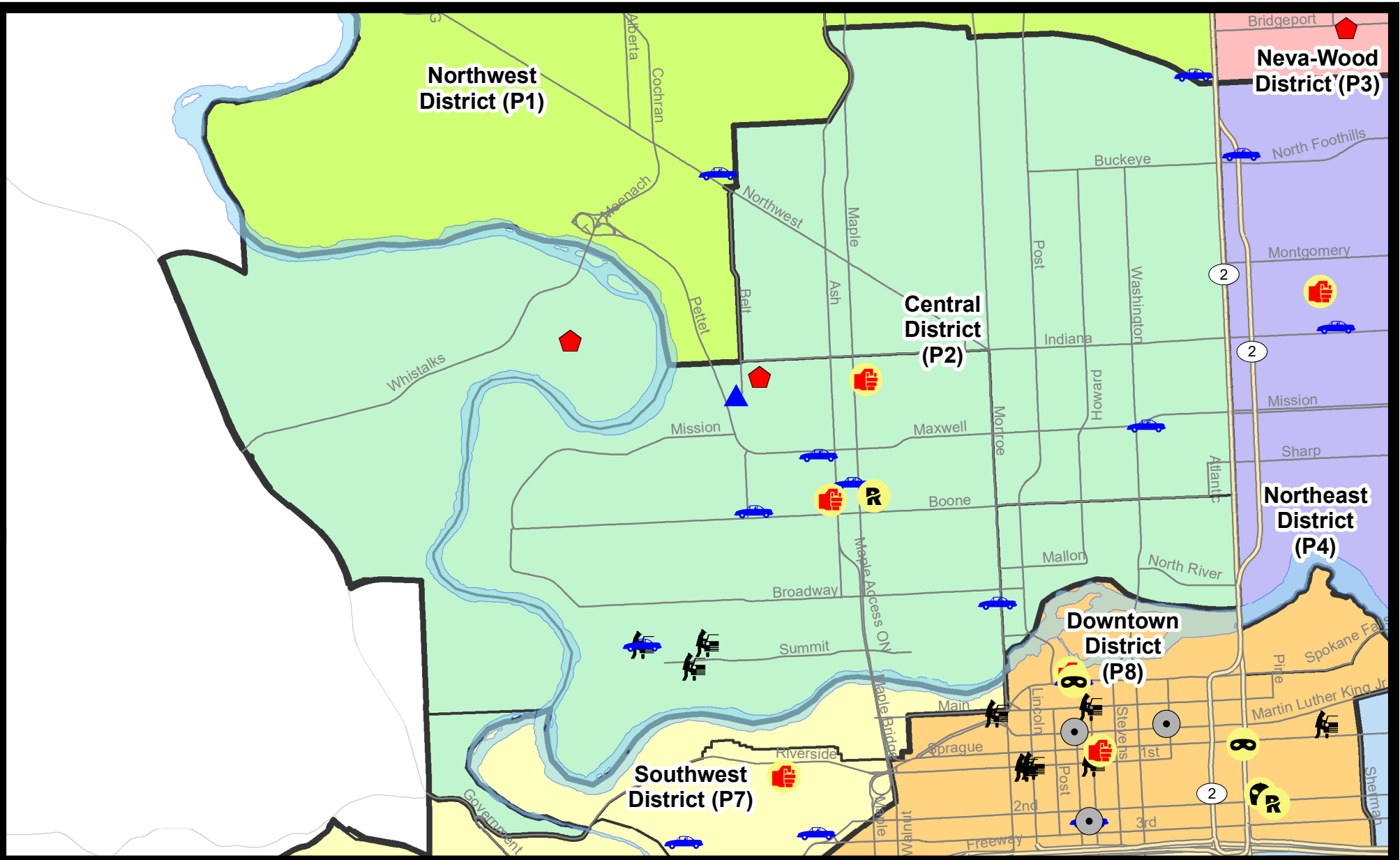
NIBRS Categories (Part 1 Selected)		7 Day Comparison			28 Day Comparison			YTD Comparison		
		Current	Prior	Percent	Current	Prior	Percent	Current	Prior	Percent
<b>Violent</b>	Criminal Homicide	0	0		0	0		1	0	
	Rape	1	0		1	4	-75.00%	19	24	-20.83%
	Robbery - Commercial	0	1	-100.00%	1	0		9	1	800.00%
	Robbery - Person	0	2	-100.00%	2	3	-33.33%	17	18	-5.56%
	Aggravated Assault - Non DV	0	2	-100.00%	4	7	-42.86%	47	34	38.24%
	Aggravated Assault - DV	2	1	100.00%	6	3	100.00%	32	35	-8.57%
<b>Violent Total:</b>		3	6	-50.00%	14	17	-17.65%	125	112	11.61%
<b>Property</b>	Burglary - Residential	2	1	100.00%	7	11	-36.36%	64	78	-17.95%
	Burglary Garage	1	1	0.00%	6	7	-14.29%	34	31	9.68%
	Burglary Commercial	0	1	-100.00%	5	11	-54.55%	43	23	86.96%
	Larceny	19	14	35.71%	78	59	32.20%	660	563	17.23%
	Vehicle Theft	7	7	0.00%	29	17	70.59%	141	89	58.43%
	Arson	0	0		1	0		8	12	-33.33%
<b>Property Total:</b>		29	24	20.83%	126	105	20.00%	950	796	19.35%
<b>Preliminary Part 1 Crime Totals:</b>		32	30	6.67%	140	122	14.75%	1075	908	18.39%
<b>Current 7 Day Period:</b>		7/31/2022 - 8/6/2022			<b>Prior 7 Day Period:</b>		7/24/2022 - 7/30/2022			
<b>Current 28 Day Period:</b>		7/10/2022 - 8/6/2022			<b>Prior 28 Day Period:</b>		6/12/2022 - 7/9/2022			
<b>Current YTD Day Period:</b>		1/1/2022 - 8/6/2022			<b>Prior YTD Period:</b>		1/1/2021 - 8/6/2021			

Prepared by SPD Crime Analysis Office - Monday, August 8, 2022

**NOTE:** SPD moved from UCR to the NIBRS reporting standard on 10/4/16 following the transition to a new RMS System. [Numbers on CompStat reports prior to this date should not be used as a comparison to those on this report.](#) Additional info on these reporting standards can be found on the FBI website: <https://ucr.fbi.gov/nibrs-overview>

This chart represents Preliminary counts of selected crime categories from Police Case Reports. Full statistical analysis to determine the confidence level of this data has not been performed. The % change columns on the preliminary counts differ from the percentage change on the NIBRS crime report, sometimes significantly. The CompStat report is designed for operational use and includes only selected NIBRS categories and coding less complex than full NIBRS rules. Official statistics for these and other NIBRS categories can be found on WASPC & FBI websites once available.





**City of Spokane**  
**Central District (P2)**  
**Selected**  
**Crime Types**  
**2022-07-31 to 2022-08-06**  
 Prepared By:  
 Crime Analysis Unit  
 Spokane Police Department

**Legend**


**NIBRS Events**

- |                   |                      |                    |                     |
|-------------------|----------------------|--------------------|---------------------|
| Criminal Homicide | Robbery Commercial   | Aggravated Assault | Burglary Commercial |
| Robbery Person    | Burglary Residential | Vehicle Prowling   | Vehicle Theft       |
| Rape              | Burglary Garage      | Arson              |                     |

Cases Represent LERMS Crime Codes  
 Points may indicate multiple events  
 Note: Veh Prowl is only Larceny category displayed



For Additional Information on Incidents  
 pertaining to an Area, Trend, or Pattern  
 Contact Information Analysis



**THIS IS NOT A LEGAL DOCUMENT:**  
 The information shown on this map is compiled  
 from various sources and is subject to constant  
 revision. Information shown on this map should  
 not be used to determine the location of facilities  
 in relationship to property lines, section lines,  
 streets, etc.

Sunday - Saturday

NW - Central District (P2)

7/31/2022 TO 8/6/2022



<u>A/C</u>	<u>Offense Statute</u>	<u>Address</u>	<u>Reported Date</u>	<u>Dist</u>
<b><u>SPA2EG</u></b>				
C	THEFT 2D ALL OTHER	1400 W CARLISLE AVE	8/3/2022	
C	THEFT 3D ALL OTHER	2000 N POST ST	8/1/2022	P2
C	THEFT 3D ALL OTHER	700 W SPOFFORD AVE	8/1/2022	
C	THEFT 3D ALL OTHER	700 W CLEVELAND AVE	8/4/2022	
C	THEFT 3D ALL OTHER	1500 W CHELAN AVE	8/4/2022	
C	THEFT 3D VEHICLE PARTS AND ACCESSORIES	2600 N MADISON ST	8/1/2022	P2
C	THEFT 3D VEHICLE PARTS AND ACCESSORIES	1500 W KNOX AVE	7/31/2022	
C	THEFT OF MOTOR VEHICLE	300 W MISSION AVE	7/31/2022	P2
<b><u>SPA2RS</u></b>				
C	THEFT 2D ALL OTHER	300 W NORTH RIVER DR	8/1/2022	
C	THEFT 3D SHOPLIFTING	900 N DIVISION ST	7/31/2022	P2
C	THEFT 3D VEHICLE PARTS AND ACCESSORIES	800 N POST ST	8/4/2022	
<b><u>SPA2WC</u></b>				
C	ASSAULT 2D	1200 N ASH ST	8/2/2022	P2
C	ASSAULT 2D	1500 W NORA AVE	8/2/2022	P1
C	BURGLARY 2D GARAGE	2100 W AUGUSTA AVE	8/5/2022	
A	RAPE 1D		8/1/2022	P1
C	RESIDENTIAL BURGLARY	2000 W NORA AVE	7/31/2022	P2
C	THEFT 2D VEHICLE PARTS AND ACCESSORIES	1500 W SHARP AVE	7/31/2022	
C	THEFT 3D ALL OTHER	2000 W MALLON AVE	8/1/2022	P1
C	THEFT 3D ALL OTHER	2200 W SHARP AVE	8/2/2022	P2
C	THEFT 3D ALL OTHER	2100 W SHARP AVE	7/31/2022	
C	THEFT 3D ALL OTHER	1200 N MADISON ST	8/3/2022	
C	THEFT 3D FROM MOTOR VEHICLE	W BRIDGE AVE / N NETTLETON ST	8/1/2022	
C	THEFT 3D FROM MOTOR VEHICLE	2300 W SUMMIT PKWY	8/2/2022	
C	THEFT 3D VEHICLE PARTS AND ACCESSORIES	2000 W SUMMIT PKWY	8/1/2022	P2
C	THEFT OF A FIREARM FROM MOTOR VEHICLE	2600 W BRIDGE AVE	8/5/2022	P2
C	THEFT OF MOTOR VEHICLE	700 N MONROE ST	7/31/2022	P1
C	THEFT OF MOTOR VEHICLE	1700 W MAXWELL AVE	8/1/2022	P1
C	THEFT OF MOTOR VEHICLE	2000 W BOONE AVE	8/1/2022	P1
C	THEFT OF MOTOR VEHICLE	1300 N MAPLE ST	8/4/2022	P1
C	THEFT OF MOTOR VEHICLE	1300 N MAPLE ST	8/5/2022	P2
C	THEFT OF MOTOR VEHICLE	2600 W BRIDGE AVE	8/5/2022	P2
<b><u>SPA2WH</u></b>				
A	RESIDENTIAL BURGLARY	2800 W ELLIOTT DR	8/3/2022	P1

POLICE SUMMARY - Ending: Saturday, August 6, 2022



## NE - Neva-Wood District (P3)

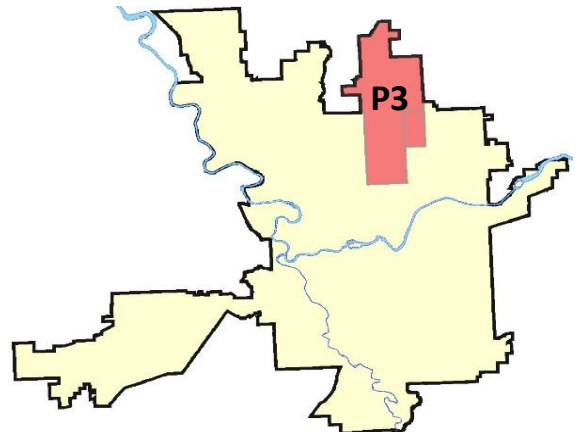
### Preliminary IBR Counts

NIBRS Categories (Part 1 Selected)		7 Day Comparison			28 Day Comparison			YTD Comparison		
		Current	Prior	Percent	Current	Prior	Percent	Current	Prior	Percent
Violent	Criminal Homicide	0	0		0	1	-100.00%	1	2	-50.00%
	Rape	0	0		2	4	-50.00%	18	27	-33.33%
	Robbery - Commercial	0	0		1	2	-50.00%	25	10	150.00%
	Robbery - Person	0	0		1	4	-75.00%	26	17	52.94%
	Aggravated Assault - Non DV	0	3	-100.00%	3	3	0.00%	35	48	-27.08%
	Aggravated Assault - DV	0	1	-100.00%	5	5	0.00%	28	39	-28.21%
Violent Total:		0	4	-100.00%	12	19	-36.84%	133	143	-6.99%
Property	Burglary - Residential	4	4	0.00%	9	7	28.57%	82	64	28.13%
	Burglary Garage	2	5	-60.00%	8	5	60.00%	44	42	4.76%
	Burglary Commercial	0	3	-100.00%	7	8	-12.50%	60	48	25.00%
	Larceny	23	35	-34.29%	149	172	-13.37%	1470	1109	32.55%
	Vehicle Theft	11	19	-42.11%	42	31	35.48%	223	85	162.35%
	Arson	0	0		0	1	-100.00%	6	7	-14.29%
Property Total:		40	66	-39.39%	215	224	-4.02%	1885	1355	39.11%
Preliminary Part 1 Crime Totals:		40	70	-42.86%	227	243	-6.58%	2018	1498	34.71%
Current 7 Day Period:		7/31/2022 - 8/6/2022			Prior 7 Day Period:		7/24/2022 - 7/30/2022			
Current 28 Day Period:		7/10/2022 - 8/6/2022			Prior 28 Day Period:		6/12/2022 - 7/9/2022			
Current YTD Day Period:		1/1/2022 - 8/6/2022			Prior YTD Period:		1/1/2021 - 8/6/2021			

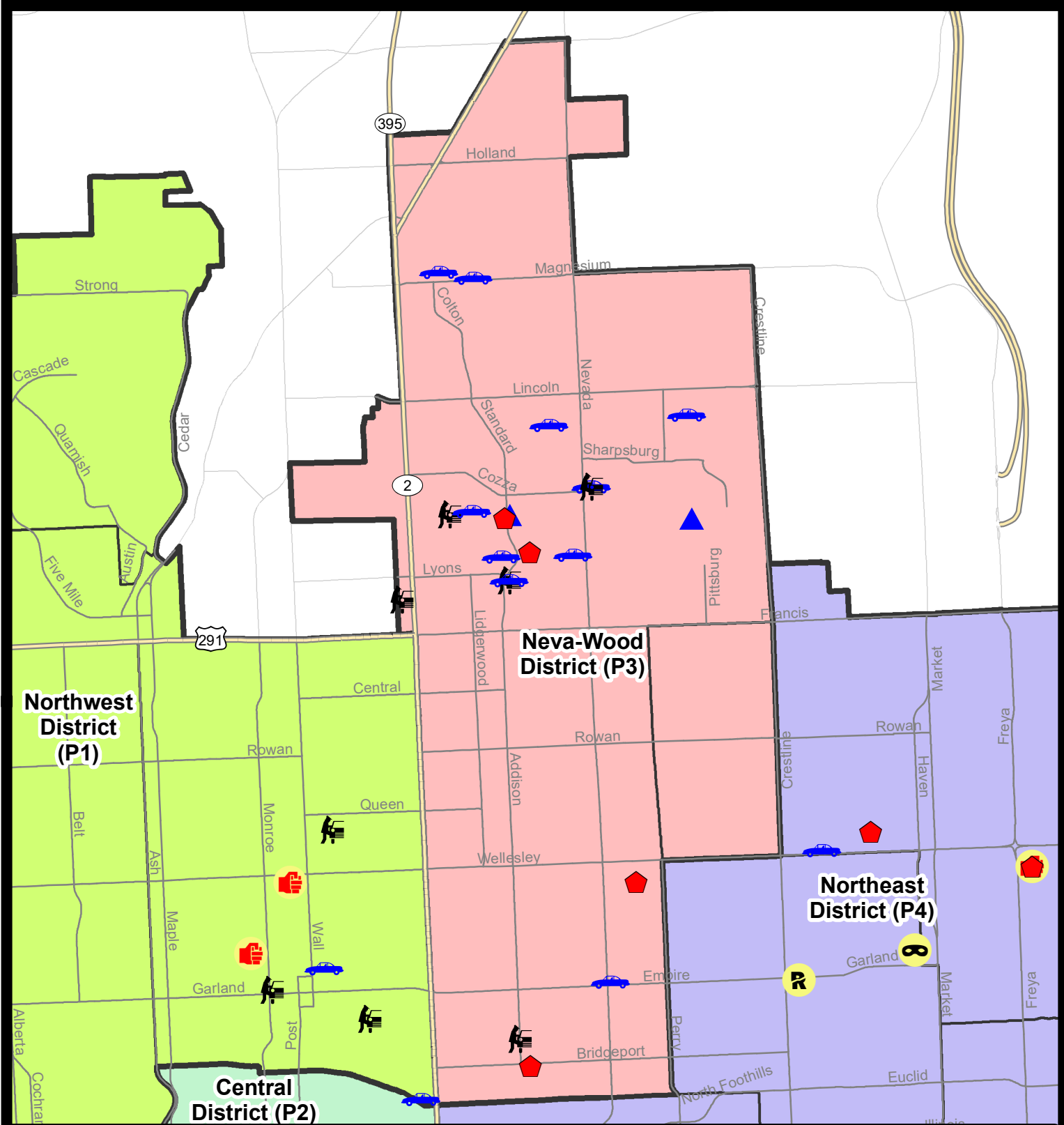
Prepared by SPD Crime Analysis Office - Monday, August 8, 2022

**NOTE:** SPD moved from UCR to the NIBRS reporting standard on 10/4/16 following the transition to a new RMS System. [Numbers on CompStat reports prior to this date should not be used as a comparison to those on this report.](#) Additional info on these reporting standards can be found on the FBI website: <https://ucr.fbi.gov/nibrs-overview>

This chart represents Preliminary counts of selected crime categories from Police Case Reports. Full statistical analysis to determine the confidence level of this data has not been performed. The % change columns on the preliminary counts differ from the percentage change on the NIBRS crime report, sometimes significantly. The CompStat report is designed for operational use and includes only selected NIBRS categories and coding less complex than full NIBRS rules. Official statistics for these and other NIBRS categories can be found on WASPC & FBI websites once available.







**City of Spokane**  
**Neva-Wood District (P3)**  
**Selected Crime Codes**  
**2022-07-31 to 2022-08-06**  
 Prepared By:  
 Crime Analysis Unit  
 Spokane Police Department

**Legend**

**NIBRS Events**



Criminal Homicide



Rape



Robbery Commercial



Robbery Person



Aggravated Assault



Burglary Residential



Burglary Garage



Burglary Commercial



Vehicle Prowling



Vehicle Theft



Arson



Cases Represent LERMS Crime Codes  
 Points may indicate multiple events  
 Note: Veh Prowl is only Larceny displayed

For Additional Information on  
 Incidents pertaining to an  
 Area, Trend, or Pattern  
 Contact Information Analysis

0 0.2 0.4 0.8 Miles



**THIS IS NOT A LEGAL DOCUMENT:**  
 The information shown on this map is compiled  
 from various sources and is subject to constant  
 revision. Information shown on this map should  
 not be used to determine the location of facilities  
 in relationship to property lines, section lines,  
 streets, etc.

Sunday - Saturday

NE - Neva-Wood District (P3)

7/31/2022 TO 8/6/2022



<u>A/C</u>	<u>Offense Statute</u>	<u>Address</u>	<u>Reported Date</u>	<u>Dist</u>
<b>SPB3NL</b>				
C	BURGLARY 1D FROM RESIDENCE	7000 N STANDARD ST	8/4/2022	P3
C	BURGLARY 2D GARAGE	1600 E WEILE AVE	7/31/2022	P2
C	BURGLARY 2D GARAGE	7100 N STANDARD ST	8/3/2022	P3
C	IBR Purposes Only - Motor Vehicle Theft	900 E BEACON AVE	8/3/2022	P4
C	MAIL THEFT	700 E WALTON AVE	8/2/2022	P3
C	RESIDENTIAL BURGLARY	6800 N DAKOTA ST	7/31/2022	P3
A	RESIDENTIAL BURGLARY	500 E BRIDGEPORT AVE	8/3/2022	P3
C	RESIDENTIAL BURGLARY	1200 E PRINCETON AVE	8/3/2022	P4
C	THEFT 1D ALL OTHER	9700 N NEWPORT HWY	8/4/2022	P3
C	THEFT 2D ALL OTHER	9200 N COLTON ST	8/4/2022	P3
C	THEFT 2D FROM BUILDING	6600 N PERRY ST	8/2/2022	P3
C	THEFT 2D FROM MOTOR VEHICLE	E GLASS AVE / N ADDISON ST	7/31/2022	P3
C	THEFT 2D FROM MOTOR VEHICLE	100 E WEILE AVE	8/2/2022	P4
C	THEFT 2D FROM MOTOR VEHICLE	0 W HOUSTON AVE	8/3/2022	P3
C	THEFT 2D FROM MOTOR VEHICLE	1000 E COZZA DR	8/2/2022	P3
C	THEFT 2D SHOPLIFTING	5700 N DIVISION ST	8/3/2022	P2
C	THEFT 3D ALL OTHER	7200 N STANDARD ST	8/1/2022	
C	THEFT 3D ALL OTHER	500 E HOLLAND AVE	8/1/2022	
C	THEFT 3D ALL OTHER	N DIVISION ST / N NEWPORT HWY	8/2/2022	
C	THEFT 3D CITY ALL OTHER	700 E HOUSTON AVE	8/4/2022	P4
C	THEFT 3D CITY SHOPLIFTING	6700 N DIVISION ST	8/6/2022	P4
C	THEFT 3D FROM MOTOR VEHICLE	6600 N ADDISON ST	8/3/2022	P3
C	THEFT 3D SHOPLIFTING	6600 N DIVISION ST	7/31/2022	
C	THEFT 3D SHOPLIFTING	5500 N DIVISION ST	8/3/2022	
C	THEFT 3D SHOPLIFTING	7500 N DIVISION ST	8/3/2022	
C	THEFT 3D SHOPLIFTING	5500 N DIVISION ST	8/4/2022	
C	THEFT 3D VEHICLE PARTS AND ACCESSORIES	9600 N NEVADA ST	7/31/2022	P3
C	THEFT 3D VEHICLE PARTS AND ACCESSORIES	6000 N ASTOR ST	8/1/2022	P3
C	THEFT OF MOTOR VEHICLE	7700 N HARPERS FERRY ST	7/31/2022	P4
C	THEFT OF MOTOR VEHICLE	6900 N WISCOMB ST	8/1/2022	P4
C	THEFT OF MOTOR VEHICLE	6600 N ADDISON ST	8/2/2022	P4
C	THEFT OF MOTOR VEHICLE	3900 N NEVADA ST	8/2/2022	P4
C	THEFT OF MOTOR VEHICLE	1000 E COZZA DR	8/4/2022	P4
C	THEFT OF MOTOR VEHICLE	8700 N COLTON ST	8/5/2022	P4
C	THEFT OF MOTOR VEHICLE	1000 E COZZA DR	8/5/2022	P4
C	THEFT OF MOTOR VEHICLE	400 E MAGNESIUM RD	8/5/2022	P4
C	THEFT OF MOTOR VEHICLE	200 E WEILE AVE	8/6/2022	P4
C	THEFT OF MOTOR VEHICLE	1700 E LINCOLN RD	8/6/2022	P4

For protection of victim privacy, the entire address on sexual assault crimes has been redacted.

<b>A/C</b>	<b>Offense Statute</b>	<b>Address</b>	<b>Reported Date</b>	<b>Dist</b>
<b><u>SPB3WH</u></b>				
C	THEFT 3D ALL OTHER	1600 E DECATUR AVE	8/4/2022	P4
C	THEFT 3D VEHICLE PARTS AND ACCESSORIES	1600 E DECATUR AVE	8/4/2022	P4

POLICE SUMMARY - Ending: Saturday, August 6, 2022



## NE - Northeast District (P4)

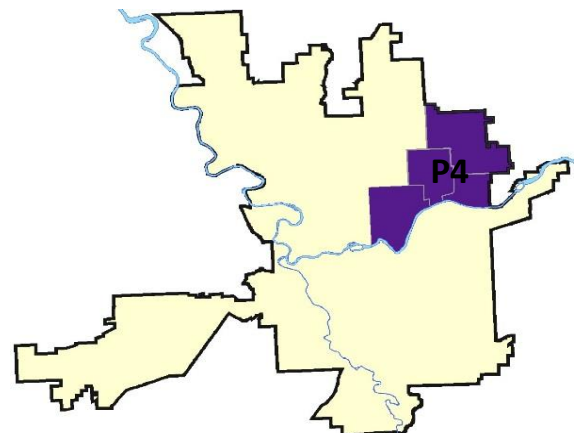
### Preliminary IBR Counts

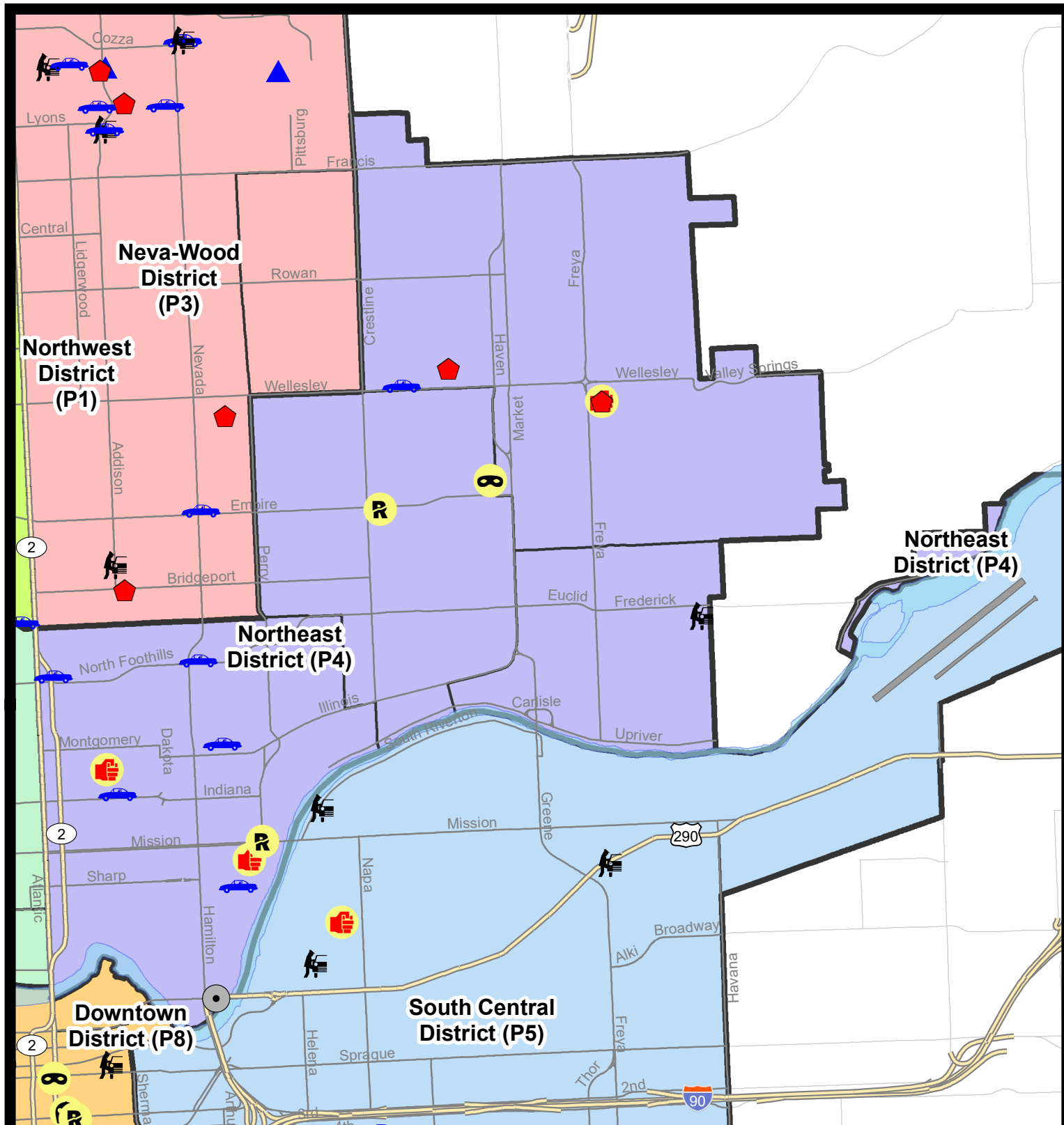
NIBRS Categories (Part 1 Selected)		7 Day Comparison			28 Day Comparison			YTD Comparison		
		Current	Prior	Percent	Current	Prior	Percent	Current	Prior	Percent
<b>Violent</b>	Criminal Homicide	0	0		0	0		0	1	-100.00%
	Rape	2	0		2	3	-33.33%	17	22	-22.73%
	Robbery - Commercial	0	0		1	1	0.00%	9	5	80.00%
	Robbery - Person	1	3	-66.67%	5	3	66.67%	17	21	-19.05%
	Aggravated Assault - Non DV	3	0		8	10	-20.00%	57	43	32.56%
	Aggravated Assault - DV	0	0		3	5	-40.00%	37	32	15.63%
<b>Violent Total:</b>		6	3	100.00%	19	22	-13.64%	137	124	10.48%
<b>Property</b>	Burglary - Residential	2	2	0.00%	10	10	0.00%	80	77	3.90%
	Burglary Garage	0	1	-100.00%	1	2	-50.00%	24	34	-29.41%
	Burglary Commercial	1	1	0.00%	4	3	33.33%	78	36	116.67%
	Larceny	9	17	-47.06%	67	60	11.67%	612	657	-6.85%
	Vehicle Theft	6	6	0.00%	24	22	9.09%	172	107	60.75%
	Arson	0	0		0	1	-100.00%	6	11	-45.45%
<b>Property Total:</b>		18	27	-33.33%	106	98	8.16%	972	922	5.42%
<b>Preliminary Part 1 Crime Totals:</b>		24	30	-20.00%	125	120	4.17%	1109	1046	6.02%
<b>Current 7 Day Period:</b>		7/31/2022 - 8/6/2022			<b>Prior 7 Day Period:</b>		7/24/2022 - 7/30/2022			
<b>Current 28 Day Period:</b>		7/10/2022 - 8/6/2022			<b>Prior 28 Day Period:</b>		6/12/2022 - 7/9/2022			
<b>Current YTD Day Period:</b>		1/1/2022 - 8/6/2022			<b>Prior YTD Period:</b>		1/1/2021 - 8/6/2021			

Prepared by SPD Crime Analysis Office - Monday, August 8, 2022

**NOTE:** SPD moved from UCR to the NIBRS reporting standard on 10/4/16 following the transition to a new RMS System. [Numbers on CompStat reports prior to this date should not be used as a comparison to those on this report.](#) Additional info on these reporting standards can be found on the FBI website: <https://ucr.fbi.gov/nibrs-overview>

This chart represents Preliminary counts of selected crime categories from Police Case Reports. Full statistical analysis to determine the confidence level of this data has not been performed. The % change columns on the preliminary counts differ from the percentage change on the NIBRS crime report, sometimes significantly. The CompStat report is designed for operational use and includes only selected NIBRS categories and coding less complex than full NIBRS rules. Official statistics for these and other NIBRS categories can be found on WASPC & FBI websites once available.





## City of Spokane

### Northeast District (P4)

### Selected Crime Codes

2022-07-31 to 2022-08-06

Prepared By:  
Crime Analysis Unit  
Spokane Police Department

#### Legend

##### NIBRS Events



Criminal Homicide



Rape



Robbery Commercial



Robbery Person



Aggravated Assault



Burglary Residential



Burglary Garage



Burglary Commercial



Vehicle Prowling



Vehicle Theft



Arson



Cases Represent LERMS Crime Codes  
Points may indicate multiple events  
Note: Veh Prowl is only Larceny displayed

For Additional Information on  
Incidents pertaining to an  
Area, Trend, or Pattern  
Contact Information Analysis

0 0.2 0.4 0.8 Miles



THIS IS NOT A LEGAL DOCUMENT:  
The information shown on this map is compiled  
from various sources and is subject to constant  
revision. Information shown on this map should  
not be used to determine the location of facilities  
in relationship to property lines, section lines,  
streets, etc.

Sunday - Saturday

NE - Northeast District (P4)

7/31/2022 TO 8/6/2022



<u>A/C</u>	<u>Offense Statute</u>	<u>Address</u>	<u>Reported Date</u>	<u>Dist</u>
<b><u>SPB4BE</u></b>				
C	RAPE 2D		8/4/2022	P4
C	ROBBERY 1D PERSON	3900 N MARKET ST	7/31/2022	P4
<b><u>SPB4HI</u></b>				
C	ASSAULT 1D	3600 E PRINCETON AVE	8/1/2022	P1
C	RESIDENTIAL BURGLARY	3600 E PRINCETON AVE	8/1/2022	P3
C	RESIDENTIAL BURGLARY	4800 N LACEY ST	8/2/2022	P4
C	THEFT 2D VEHICLE PARTS AND ACCESSORIES	N STONE ST / E DECATUR AVE	8/1/2022	P4
C	THEFT 3D CITY ALL OTHER	2900 E COLUMBIA AVE	8/6/2022	P4
C	THEFT 3D FROM BUILDING	3600 E PRINCETON AVE	8/1/2022	P3
C	THEFT OF MOTOR VEHICLE	4700 N ALTAMONT ST	8/2/2022	P1
<b><u>SPB4LO</u></b>				
C	ASSAULT 1D	1200 E MISSION AVE	8/6/2022	P3
C	BURGLARY 2D COMMERCIAL	900 E TRENT AVE	8/1/2022	P4
C	DRIVE BY SHOOTING	2000 N ASTOR ST	8/1/2022	P4
C	MAIL THEFT	500 E BALDWIN AVE	8/3/2022	P4
C	RAPE 3D		8/1/2022	P1
C	THEFT 2D ALL OTHER	1200 N HAMILTON ST	8/4/2022	P4
C	THEFT 2D ALL OTHER	2400 N RUBY ST	8/4/2022	
C	THEFT 3D ALL OTHER	800 E AUGUSTA AVE	8/3/2022	
C	THEFT OF MOTOR VEHICLE	2700 N RUBY ST	7/31/2022	P2
C	THEFT OF MOTOR VEHICLE	400 E INDIANA AVE	8/3/2022	P2
C	THEFT OF MOTOR VEHICLE	900 E NORTH FOOTHILLS DR	8/4/2022	P4
C	THEFT OF MOTOR VEHICLE	1200 N SUPERIOR ST	8/4/2022	P4
C	THEFT OF MOTOR VEHICLE	1000 E MONTGOMERY AVE	8/5/2022	P4
<b><u>SPB4MI</u></b>				
C	THEFT 3D FROM MOTOR VEHICLE	4300 E FAIRVIEW AVE	8/3/2022	P4
C	THEFT 3D VEHICLE PARTS AND ACCESSORIES	2600 N MARKET ST	8/5/2022	P4



# SPOKANE POLICE DEPARTMENT



## **SOUTH** **Police Service Area**

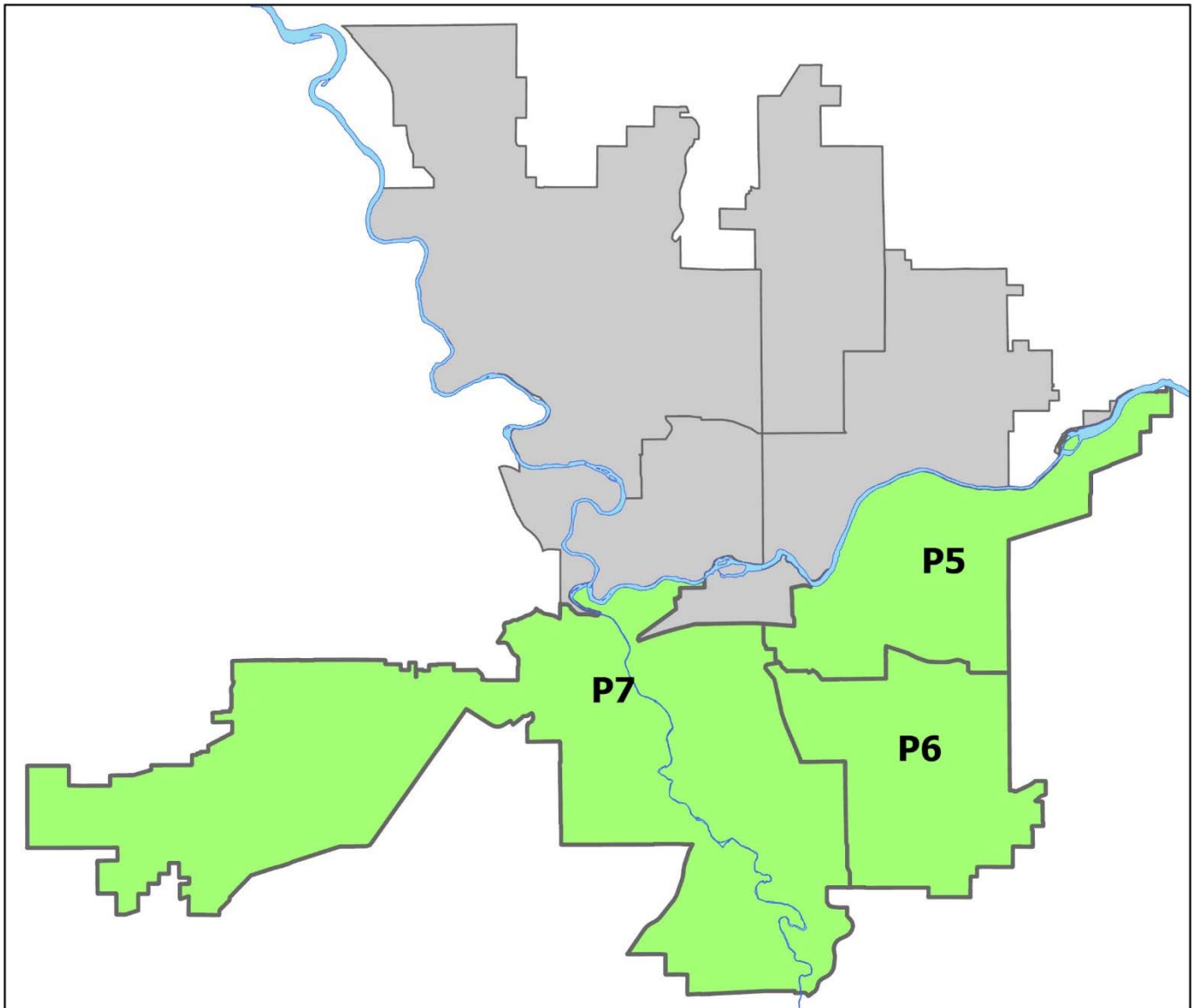
### PSA Commander

**Captain Brad Arleth**

**South Central District (P5)**

**Southeast District (P6)**

**Southwest District (P7)**



POLICE SUMMARY - Ending: Saturday, August 6, 2022

## ***SOUTH PRECINCT (P5, P6, and P7)***



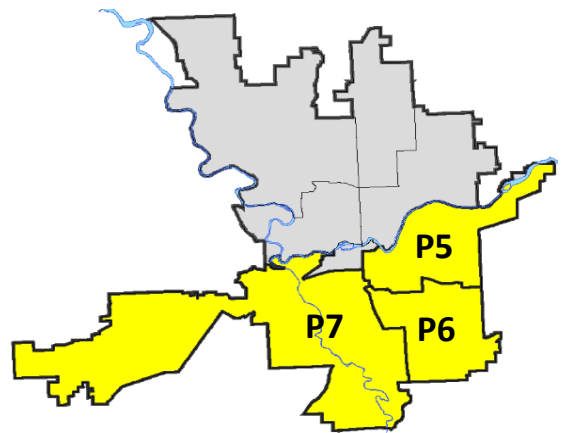
### Preliminary IBR Counts

NIBRS Categories (Part 1 Selected)		7 Day Comparison			28 Day Comparison			YTD Comparison		
		Current	Prior	Percent	Current	Prior	Percent	Current	Prior	Percent
Violent	Criminal Homicide	0	0		0	0		1	2	-50.00%
	Rape	0	4	-100.00%	4	4	0.00%	41	47	-12.77%
	Robbery - Commercial	0	1	-100.00%	2	3	-33.33%	11	6	83.33%
	Robbery - Person	0	1	-100.00%	4	8	-50.00%	28	24	16.67%
	Aggravated Assault - Non DV	1	3	-66.67%	9	15	-40.00%	77	86	-10.47%
	Aggravated Assault - DV	3	3	0.00%	8	10	-20.00%	65	73	-10.96%
Violent Total:		4	12	-66.67%	27	40	-32.50%	223	238	-6.30%
Property	Burglary - Residential	3	10	-70.00%	20	15	33.33%	149	135	10.37%
	Burglary Garage	0	3	-100.00%	12	10	20.00%	85	87	-2.30%
	Burglary Commercial	0	3	-100.00%	15	17	-11.76%	126	63	100.00%
	Larceny	40	51	-21.57%	196	227	-13.66%	1750	1345	30.11%
	Vehicle Theft	6	16	-62.50%	42	44	-4.55%	317	186	70.43%
	Arson	0	0		0	1	-100.00%	9	19	-52.63%
Property Total:		49	83	-40.96%	285	314	-9.24%	2436	1835	32.75%
Preliminary Part 1 Crime Totals:		53	95	-44.21%	312	354	-11.86%	2659	2073	28.27%
Current 7 Day Period:		7/31/2022 - 8/6/2022			Prior 7 Day Period:		7/24/2022 - 7/30/2022			
Current 28 Day Period:		7/10/2022 - 8/6/2022			Prior 28 Day Period:		6/12/2022 - 7/9/2022			
Current YTD Day Period:		1/1/2022 - 8/6/2022			Prior YTD Period:		1/1/2021 - 8/6/2021			

Prepared by SPD Crime Analysis Office - Monday, August 8, 2022

**NOTE:** SPD moved from UCR to the NIBRS reporting standard on 10/4/16 following the transition to a new RMS System. [Numbers on CompStat reports prior to this date should not be used as a comparison to those on this report.](#) Additional info on these reporting standards can be found on the FBI website: <https://ucr.fbi.gov/nibrs-overview>

This chart represents Preliminary counts of selected crime categories from Police Case Reports. Full statistical analysis to determine the confidence level of this data has not been performed. The % change columns on the preliminary counts differ from the percentage change on the NIBRS crime report, sometimes significantly. The CompStat report is designed for operational use and includes only selected NIBRS categories and coding less complex than full NIBRS rules. Official statistics for these and other NIBRS categories can be found on WASPC & FBI websites once available.



POLICE SUMMARY - Ending: Saturday, August 6, 2022



## SE - South Central District (P5)

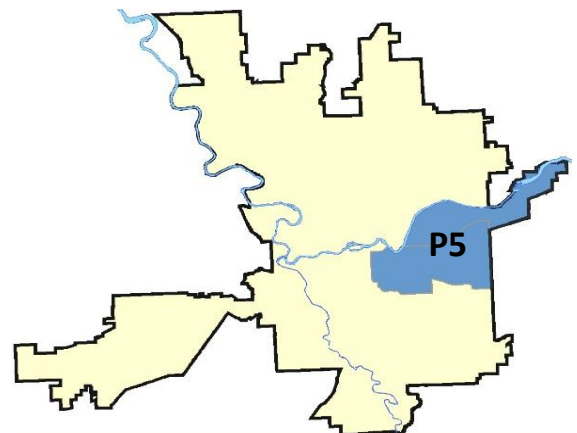
### Preliminary IBR Counts

NIBRS Categories (Part 1 Selected)		7 Day Comparison			28 Day Comparison			YTD Comparison		
		Current	Prior	Percent	Current	Prior	Percent	Current	Prior	Percent
<b>Violent</b>	Criminal Homicide	0	0		0	0		0	0	
	Rape	0	2	-100.00%	2	0		14	24	-41.67%
	Robbery - Commercial	0	0		0	2	-100.00%	3	3	0.00%
	Robbery - Person	0	1	-100.00%	3	3	0.00%	10	12	-16.67%
	Aggravated Assault - Non DV	1	1	0.00%	4	9	-55.56%	37	43	-13.95%
	Aggravated Assault - DV	0	1	-100.00%	2	2	0.00%	30	34	-11.76%
<b>Violent Total:</b>		1	5	-80.00%	11	16	-31.25%	94	116	-18.97%
<b>Property</b>	Burglary - Residential	1	5	-80.00%	8	5	60.00%	50	42	19.05%
	Burglary Garage	0	1	-100.00%	6	4	50.00%	28	18	55.56%
	Burglary Commercial	0	1	-100.00%	9	11	-18.18%	73	32	128.13%
	Larceny	19	19	0.00%	71	86	-17.44%	628	463	35.64%
	Vehicle Theft	2	7	-71.43%	17	23	-26.09%	140	76	84.21%
	Arson	0	0		0	0		3	10	-70.00%
<b>Property Total:</b>		22	33	-33.33%	111	129	-13.95%	922	641	43.84%
<b>Preliminary Part 1 Crime Totals:</b>		23	38	-39.47%	122	145	-15.86%	1016	757	34.21%
<b>Current 7 Day Period:</b>		7/31/2022 - 8/6/2022			<b>Prior 7 Day Period:</b>		7/24/2022 - 7/30/2022			
<b>Current 28 Day Period:</b>		7/10/2022 - 8/6/2022			<b>Prior 28 Day Period:</b>		6/12/2022 - 7/9/2022			
<b>Current YTD Day Period:</b>		1/1/2022 - 8/6/2022			<b>Prior YTD Period:</b>		1/1/2021 - 8/6/2021			


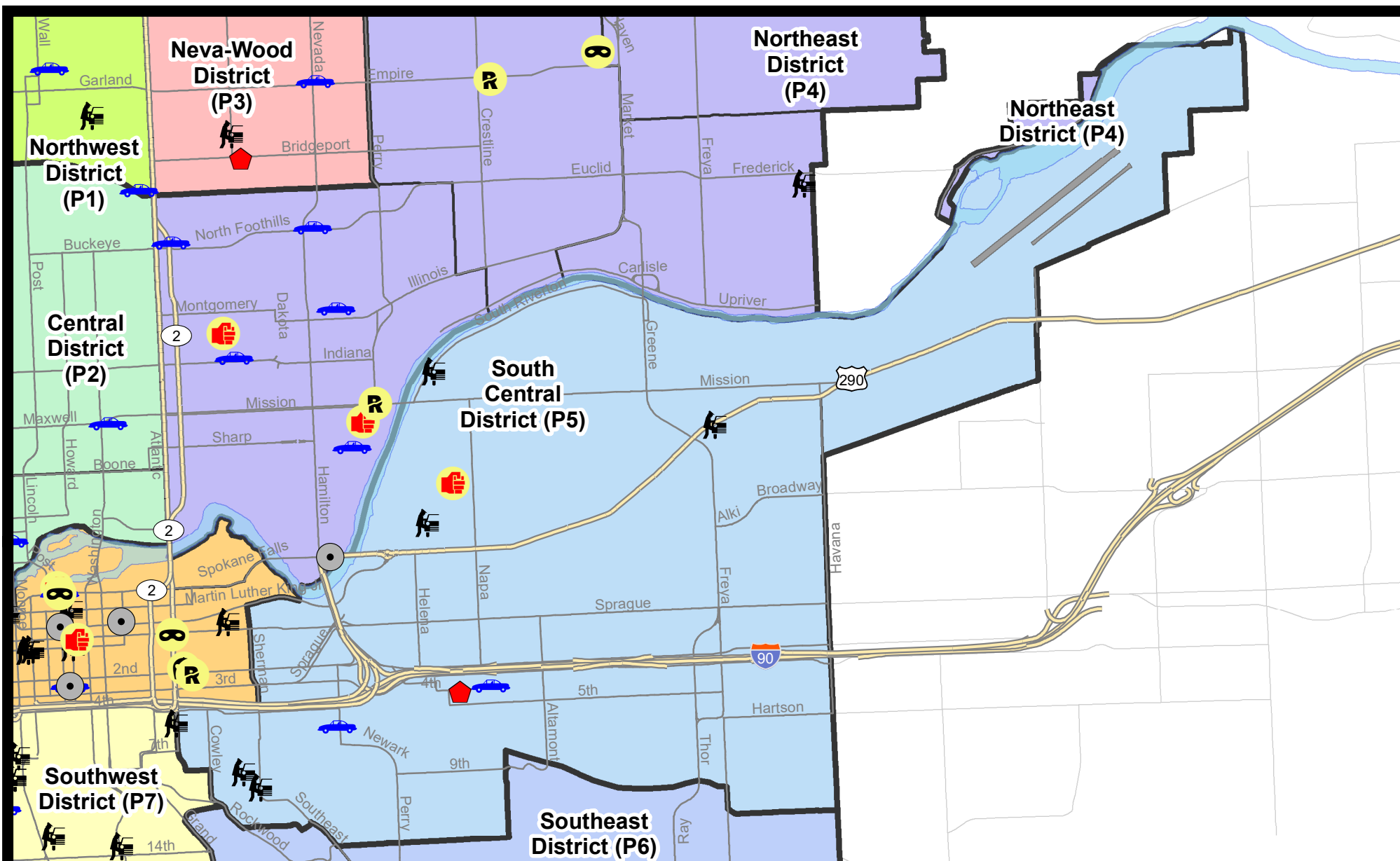
Prepared by SPD Crime Analysis Office - Monday, August 8, 2022

**NOTE:** SPD moved from UCR to the NIBRS reporting standard on 10/4/16 following the transition to a new RMS System. [Numbers on CompStat reports prior to this date should not be used as a comparison to those on this report.](#) Additional info on these reporting standards can be found on the FBI website: <https://ucr.fbi.gov/nibrs-overview>

This chart represents Preliminary counts of selected crime categories from Police Case Reports. Full statistical analysis to determine the confidence level of this data has not been performed. The % change columns on the preliminary counts differ from the percentage change on the NIBRS crime report, sometimes significantly. The CompStat report is designed for operational use and includes only selected NIBRS categories and coding less complex than full NIBRS rules. Official statistics for these and other NIBRS categories can be found on WASPC & FBI websites once available.



**Note:** On 2/10/21 a portion of the Police Block SPC5EC became part of the Downtown Precinct (SPD8EC); Consequently activity in P5 will appear lower if compared to printed CompStat reports prior to 2/10/21



**City of Spokane**  
**South Central District (P5)**  
**Selected**  
**Crime Types**  
**2022-07-31 to 2022-08-06**

Prepared By:  
**Crime Analysis Unit**  
**Spokane Police Department**

**Legend**

**NIBRS Events**



Criminal Homicide



Rape



Robbery Commercial



Robbery Person



Aggravated Assault



Burglary Residential



Burglary Garage



Burglary Commercial



Vehicle Prowling



Vehicle Theft



Arson

Cases Represent LERMS Crime Codes

Points may indicate multiple events

Note: Veh Prowl is only Larceny category displayed



For Additional Information on Incidents  
 pertaining to an Area, Trend, or Pattern  
 Contact Information Analysis

0 0.2 0.4 0.6 0.8 1 Miles



**THIS IS NOT A LEGAL DOCUMENT:**  
 The information shown on this map is compiled  
 from various sources and is subject to constant  
 revision. Information shown on this map should  
 not be used to determine the location of facilities  
 in relationship to property lines, section lines,  
 streets, etc.

Sunday - Saturday

SE - South Central District (P5)

7/31/2022 TO 8/6/2022



<u>A/C</u>	<u>Offense Statute</u>	<u>Address</u>	<u>Reported Date</u>	<u>Dist</u>
<b><u>SPC5EC</u></b>				
C	RESIDENTIAL BURGLARY	1800 E 4TH AVE	8/2/2022	P6
C	THEFT 2D FROM MOTOR VEHICLE	E 9TH AVE / S SHERMAN ST	8/2/2022	
C	THEFT 3D ALL OTHER	2400 E SPRAGUE AVE	8/1/2022	P6
C	THEFT 3D ALL OTHER	3700 E SPRAGUE AVE	7/31/2022	
C	THEFT 3D CITY SHOPLIFTING	2400 E SPRAGUE AVE	8/3/2022	P6
C	THEFT 3D FROM BUILDING	200 E 5TH AVE	8/2/2022	
C	THEFT 3D FROM BUILDING	200 E 5TH AVE	8/4/2022	
C	THEFT 3D FROM BUILDING	200 E 5TH AVE	8/5/2022	
C	THEFT 3D FROM MOTOR VEHICLE	300 E 8TH AVE	8/1/2022	P5
C	THEFT 3D FROM MOTOR VEHICLE	3600 E TRENT AVE	8/1/2022	
C	THEFT 3D VEHICLE PARTS AND ACCESSORIES	4200 E SPRAGUE AVE	8/3/2022	P5
C	THEFT 3D VEHICLE PARTS AND ACCESSORIES	2700 E 1ST AVE	8/3/2022	P5
C	THEFT 3D VEHICLE PARTS AND ACCESSORIES	300 N FREYA ST	8/6/2022	P5
C	THEFT 3D VEHICLE PARTS AND ACCESSORIES	400 E 5TH AVE	8/2/2022	
C	THEFT OF MOTOR VEHICLE	2000 E 4TH AVE	8/3/2022	P6
C	THEFT OF MOTOR VEHICLE	600 S ARTHUR ST	8/6/2022	P7
<b><u>SPC5GP</u></b>				
C	ASSAULT 1D	1800 E CATALDO AVE	7/31/2022	P6
C	THEFT 1D FROM BUILDING	1200 N REGAL ST	8/3/2022	
C	THEFT 2D ALL OTHER	1600 E CATALDO AVE	8/1/2022	
C	THEFT 2D ALL OTHER	1600 E SOUTH RIVERTON AVE	8/2/2022	
C	THEFT 2D FROM BUILDING	700 N NAPA ST	8/5/2022	P5
C	THEFT 2D FROM MOTOR VEHICLE	1600 E SOUTH RIVERTON AVE	8/2/2022	
C	THEFT 3D FROM MOTOR VEHICLE	700 N MADELIA ST	8/3/2022	P5

POLICE SUMMARY - Ending: Saturday, August 6, 2022



## SE - Southeast District (P6)

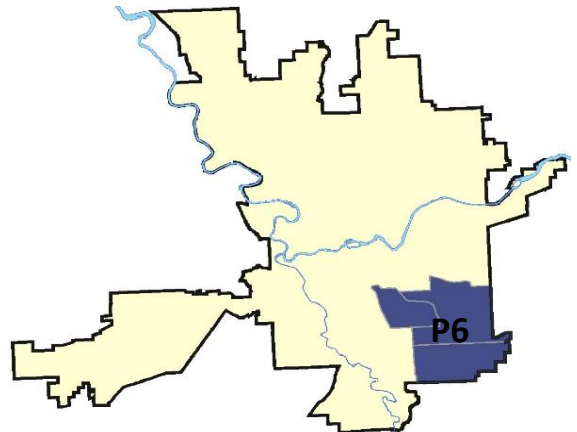
### Preliminary IBR Counts

NIBRS Categories (Part 1 Selected)		7 Day Comparison			28 Day Comparison			YTD Comparison		
		Current	Prior	Percent	Current	Prior	Percent	Current	Prior	Percent
<b>Violent</b>	Criminal Homicide	0	0		0	0		0	0	
	Rape	0	0		0	0		6	5	20.00%
	Robbery - Commercial	0	0		0	0		2	1	100.00%
	Robbery - Person	0	0		0	0		4	3	33.33%
	Aggravated Assault - Non DV	0	0		0	1	-100.00%	8	10	-20.00%
	Aggravated Assault - DV	1	1	0.00%	3	0		14	11	27.27%
<b>Violent Total:</b>		1	1	0.00%	3	1	200.00%	34	30	13.33%
<b>Property</b>	Burglary - Residential	0	2	-100.00%	3	3	0.00%	48	37	29.73%
	Burglary Garage	0	2	-100.00%	3	1	200.00%	21	28	-25.00%
	Burglary Commercial	0	2	-100.00%	3	0		16	6	166.67%
	Larceny	4	16	-75.00%	43	43	0.00%	342	291	17.53%
	Vehicle Theft	0	5	-100.00%	10	5	100.00%	58	31	87.10%
	Arson	0	0		0	0		1	4	-75.00%
<b>Property Total:</b>		4	27	-85.19%	62	52	19.23%	486	397	22.42%
<b>Preliminary Part 1 Crime Totals:</b>		5	28	-82.14%	65	53	22.64%	520	427	21.78%
<b>Current 7 Day Period:</b>		7/31/2022 - 8/6/2022			<b>Prior 7 Day Period:</b>		7/24/2022 - 7/30/2022			
<b>Current 28 Day Period:</b>		7/10/2022 - 8/6/2022			<b>Prior 28 Day Period:</b>		6/12/2022 - 7/9/2022			
<b>Current YTD Day Period:</b>		1/1/2022 - 8/6/2022			<b>Prior YTD Period:</b>		1/1/2021 - 8/6/2021			

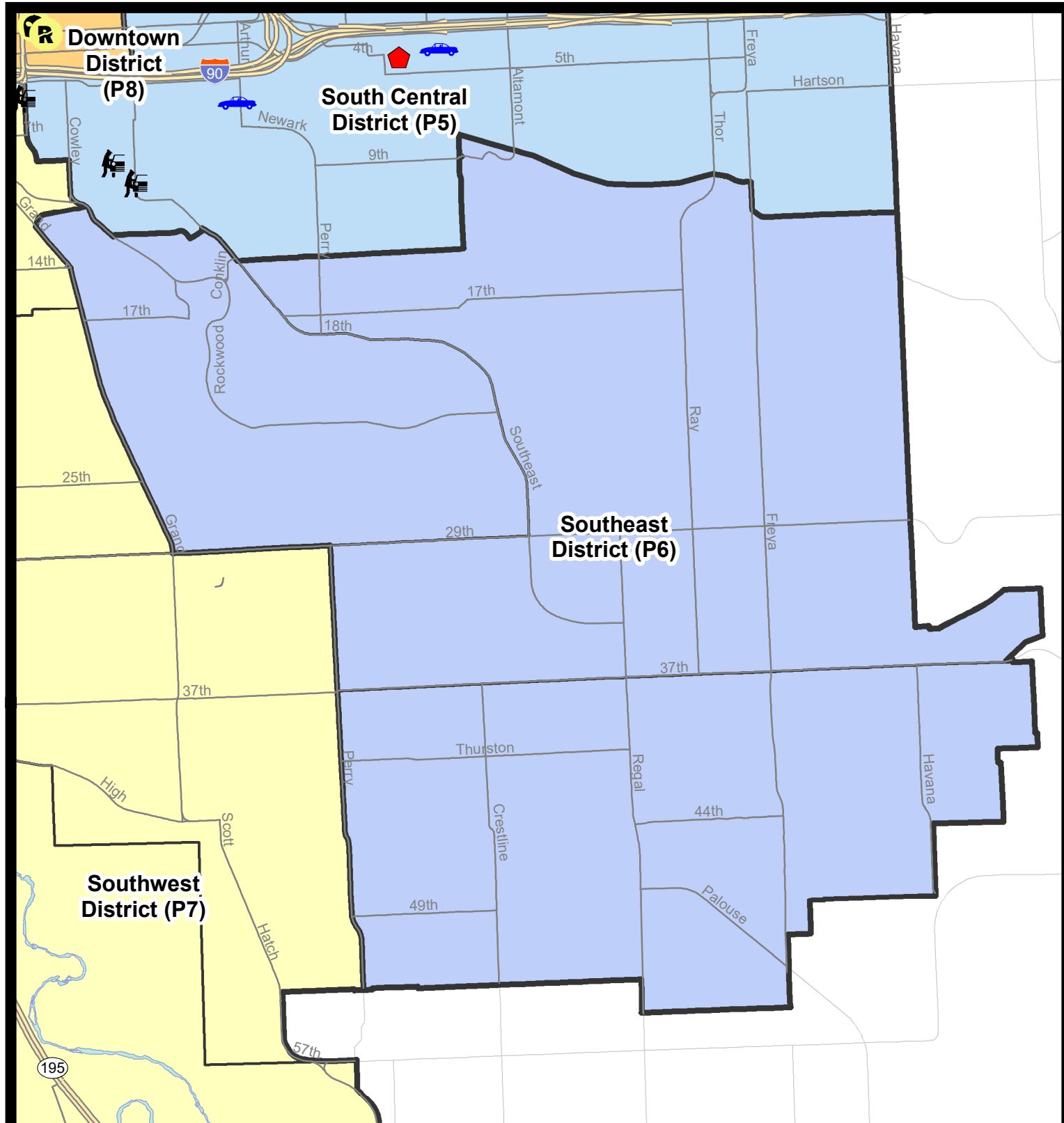
Prepared by SPD Crime Analysis Office - Monday, August 8, 2022

**NOTE:** SPD moved from UCR to the NIBRS reporting standard on 10/4/16 following the transition to a new RMS System. [Numbers on CompStat reports prior to this date should not be used as a comparison to those on this report.](#) Additional info on these reporting standards can be found on the FBI website: <https://ucr.fbi.gov/nibrs-overview>

This chart represents Preliminary counts of selected crime categories from Police Case Reports. Full statistical analysis to determine the confidence level of this data has not been performed. The % change columns on the preliminary counts differ from the percentage change on the NIBRS crime report, sometimes significantly. The CompStat report is designed for operational use and includes only selected NIBRS categories and coding less complex than full NIBRS rules. Official statistics for these and other NIBRS categories can be found on WASPC & FBI websites once available.







**City of Spokane**  
**Southeast District (P6)**  
**Selected Crime Codes**  
**2022-07-31 to 2022-08-06**  
 Prepared By:  
 Crime Analysis Unit  
 Spokane Police Department

**Legend**

**NIBRS Events**



Criminal Homicide



Rape



Robbery Commercial



Robbery Person



Aggravated Assault



Burglary Residential



Burglary Garage



Burglary Commercial



Vehicle Prowling



Vehicle Theft



Arson



Cases Represent LERMS Crime Codes  
 Points may indicate multiple events  
 Note: Veh Prowl is only Larceny displayed

For Additional Information on  
 Incidents pertaining to an  
 Area, Trend, or Pattern  
 Contact Information Analysis

0 0.15 0.3 0.6 Miles



**THIS IS NOT A LEGAL DOCUMENT:**  
 The information shown on this map is compiled  
 from various sources and is subject to constant  
 revision. Information shown on this map should  
 not be used to determine the location of facilities  
 in relationship to property lines, section lines,  
 streets, etc.

Sunday - Saturday

SE - Southeast District (P6)

7/31/2022 TO 8/6/2022



<u>A/C</u>	<u>Offense Statute</u>	<u>Address</u>	<u>Reported Date</u>	<u>Dist</u>
C	ASSAULT 2D	3210 E 44TH AVE C 201	7/31/2022	P6
<b><u>SPC6LH</u></b>				
C	THEFT 3D CITY SHOPLIFTING	2500 E 29TH AVE	8/5/2022	P6
C	THEFT OF A FIREARM FROM BUILDING	3100 E 32ND AVE	8/3/2022	P6
<b><u>SPC6RW</u></b>				
C	THEFT 3D VEHICLE PARTS AND ACCESSORIES	2200 S GRAND BLVD	8/1/2022	
<b><u>SPC6SG</u></b>				
C	THEFT 3D FROM BUILDING	4100 S STONINGTON LN	7/31/2022	

POLICE SUMMARY - Ending: Saturday, August 6, 2022



## SW - Southwest District (P7)

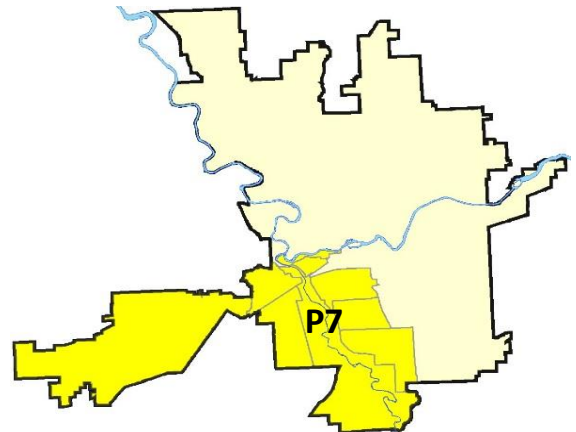
### Preliminary IBR Counts


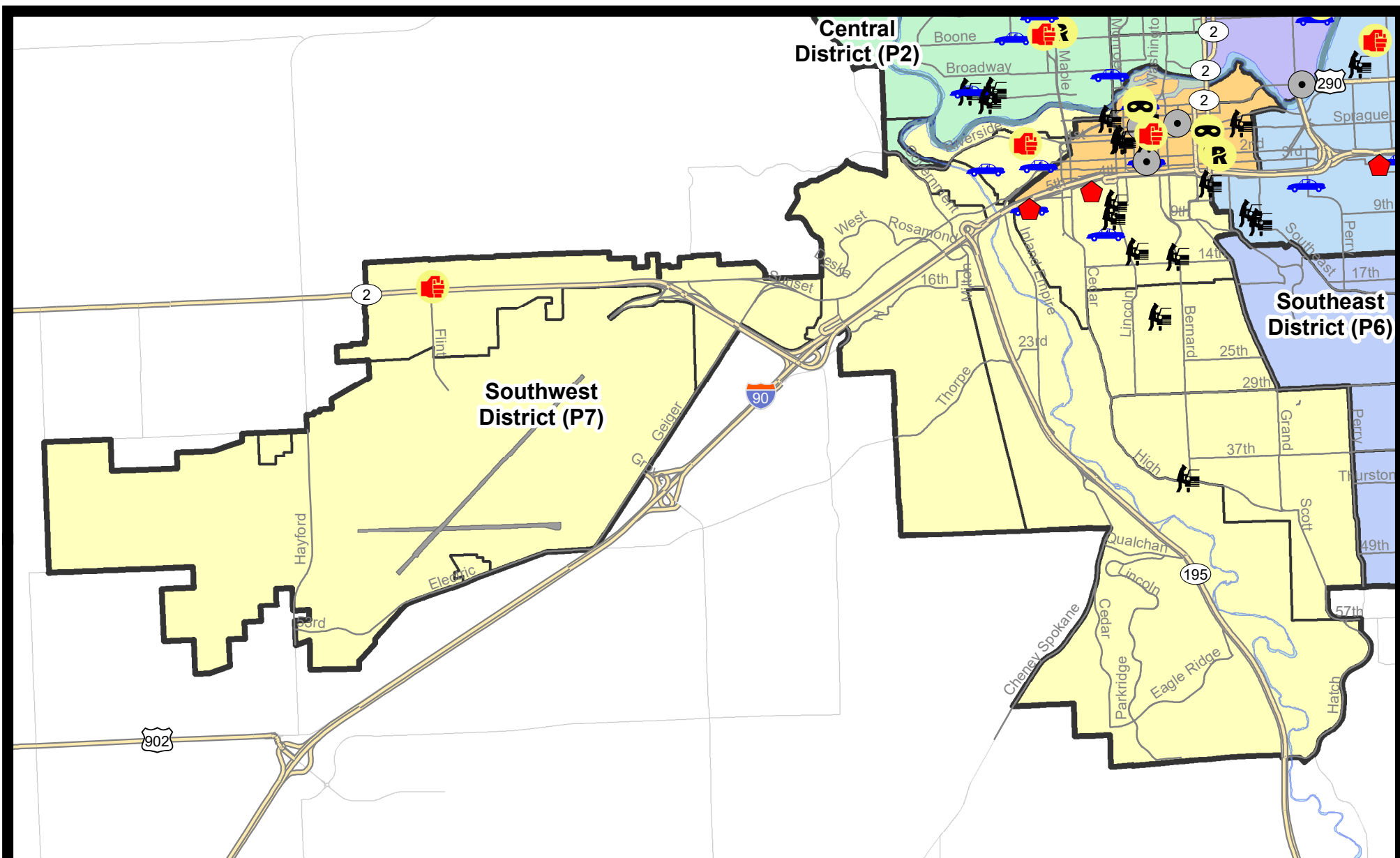
NIBRS Categories (Part 1 Selected)		7 Day Comparison			28 Day Comparison			YTD Comparison		
		Current	Prior	Percent	Current	Prior	Percent	Current	Prior	Percent
<b>Violent</b>	Criminal Homicide	0	0		0	0		1	2	-50.00%
	Rape	0	2	-100.00%	2	4	-50.00%	21	18	16.67%
	Robbery - Commercial	0	1	-100.00%	2	1	100.00%	6	2	200.00%
	Robbery - Person	0	0		1	5	-80.00%	14	9	55.56%
	Aggravated Assault - Non DV	0	2	-100.00%	5	5	0.00%	32	33	-3.03%
	Aggravated Assault - DV	2	1	100.00%	3	8	-62.50%	21	28	-25.00%
<b>Violent Total:</b>		2	6	-66.67%	13	23	-43.48%	95	92	3.26%
<b>Property</b>	Burglary - Residential	2	3	-33.33%	9	7	28.57%	51	56	-8.93%
	Burglary Garage	0	0		3	5	-40.00%	36	41	-12.20%
	Burglary Commercial	0	0		3	6	-50.00%	37	25	48.00%
	Larceny	17	16	6.25%	82	98	-16.33%	780	591	31.98%
	Vehicle Theft	4	4	0.00%	15	16	-6.25%	119	79	50.63%
	Arson	0	0		0	1	-100.00%	5	5	0.00%
<b>Property Total:</b>		23	23	0.00%	112	133	-15.79%	1028	797	28.98%
<b>Preliminary Part 1 Crime Totals:</b>		25	29	-13.79%	125	156	-19.87%	1123	889	26.32%
<b>Current 7 Day Period:</b>		7/31/2022 - 8/6/2022			<b>Prior 7 Day Period:</b>		7/24/2022 - 7/30/2022			
<b>Current 28 Day Period:</b>		7/10/2022 - 8/6/2022			<b>Prior 28 Day Period:</b>		6/12/2022 - 7/9/2022			
<b>Current YTD Day Period:</b>		1/1/2022 - 8/6/2022			<b>Prior YTD Period:</b>		1/1/2021 - 8/6/2021			

Prepared by SPD Crime Analysis Office - Monday, August 8, 2022

**NOTE:** SPD moved from UCR to the NIBRS reporting standard on 10/4/16 following the transition to a new RMS System. [Numbers on CompStat reports prior to this date should not be used as a comparison to those on this report.](#) Additional info on these reporting standards can be found on the FBI website: <https://ucr.fbi.gov/nibrs-overview>

This chart represents Preliminary counts of selected crime categories from Police Case Reports. Full statistical analysis to determine the confidence level of this data has not been performed. The % change columns on the preliminary counts differ from the percentage change on the NIBRS crime report, sometimes significantly. The CompStat report is designed for operational use and includes only selected NIBRS categories and coding less complex than full NIBRS rules. Official statistics for these and other NIBRS categories can be found on WASPC & FBI websites once available.

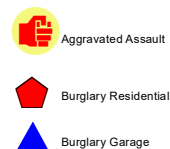





**City of Spokane**  
**Southwest District (P7)**  
**Selected**  
**Crime Types**  
**2022-07-31 to 2022-08-06**  
 Prepared By:  
 Crime Analysis Unit  
 Spokane Police Department

#### Legend

##### NIBRS Events



Cases Represent LERMS Crime Codes  
 Points may indicate multiple events  
 Note: Veh Prowl is only Larceny category displayed



For Additional Information on Incidents  
 pertaining to an Area, Trend, or Pattern  
 Contact Information Analysis

0 0.2 0.4 0.6 0.8 1 1.2 1.4 1.6 Miles



**THIS IS NOT A LEGAL DOCUMENT:**  
 The information shown on this map is compiled  
 from various sources and is subject to constant  
 revision. Information shown on this map should  
 not be used to determine the location of facilities  
 in relationship to property lines, section lines,  
 streets, etc.



Sunday - Saturday

SE - Southwest District (P7)

7/31/2022 TO 8/6/2022



<u>A/C</u>	<u>Offense Statute</u>	<u>Address</u>	<u>Reported Date</u>	<u>Dist</u>
<b><u>SPD7BA</u></b>				
C	ASSAULT 2D	1900 W 1ST AVE	8/5/2022	P7
C	TAKING MOTOR VEHICLE WITHOUT PERMISSION 1D	2400 W 3RD AVE	8/1/2022	P7
C	THEFT 1D FROM BUILDING	500 S COEUR D ALENE ST	8/1/2022	
C	THEFT 2D FROM BUILDING	1800 W 3RD AVE	8/2/2022	P7
C	THEFT OF MOTOR VEHICLE	1800 W 3RD AVE	8/2/2022	P8
<b><u>SPD7CH</u></b>				
C	MAIL THEFT	1200 W 8TH AVE	8/3/2022	P7
C	RESIDENTIAL BURGLARY	1900 W 7TH AVE	8/2/2022	P7
C	RESIDENTIAL BURGLARY	1200 W 5TH AVE	8/2/2022	P7
C	THEFT 2D FROM MOTOR VEHICLE	1000 W 7TH AVE	8/3/2022	
C	THEFT 3D ALL OTHER	1000 W 6TH AVE	8/4/2022	
C	THEFT 3D FROM BUILDING	S MAPLE ST / W 9TH AVE	8/3/2022	
C	THEFT 3D FROM MOTOR VEHICLE	1000 W 8TH AVE	8/1/2022	P7
A	THEFT 3D FROM MOTOR VEHICLE	800 W 12TH AVE	8/1/2022	P7
C	THEFT 3D FROM MOTOR VEHICLE	500 S DIVISION ST	8/3/2022	P7
C	THEFT 3D FROM MOTOR VEHICLE	1000 W 8TH AVE	8/1/2022	
C	THEFT 3D FROM MOTOR VEHICLE	1300 S GROVE ST	8/4/2022	
C	THEFT 3D VEHICLE PARTS AND ACCESSORIES	600 S LINCOLN ST	8/3/2022	P7
C	THEFT 3D VEHICLE PARTS AND ACCESSORIES	1200 W 12TH AVE	7/31/2022	
C	THEFT OF MOTOR VEHICLE	1900 W 7TH AVE	8/2/2022	P7
C	THEFT OF MOTOR VEHICLE	1100 W 10TH AVE	8/4/2022	P7
<b><u>SPD7CS</u></b>				
C	THEFT 1D FROM MOTOR VEHICLE	300 W HIGH DR	8/4/2022	
<b><u>SPD7MC</u></b>				
C	THEFT 3D ALL OTHER	1700 S GRAND BLVD	8/3/2022	P7
C	THEFT OF A FIREARM FROM MOTOR VEHICLE	2000 S STEVENS ST	8/2/2022	P7
<b><u>SPD7WH</u></b>				
C	THEFT 2D FROM BUILDING	2700 W SUNSET BLVD	8/3/2022	P7
<b><u>SPD7WP</u></b>				
C	ASSAULT 2D	9000 W US 2 HWY	8/5/2022	P7

# SPOKANE POLICE DEPARTMENT

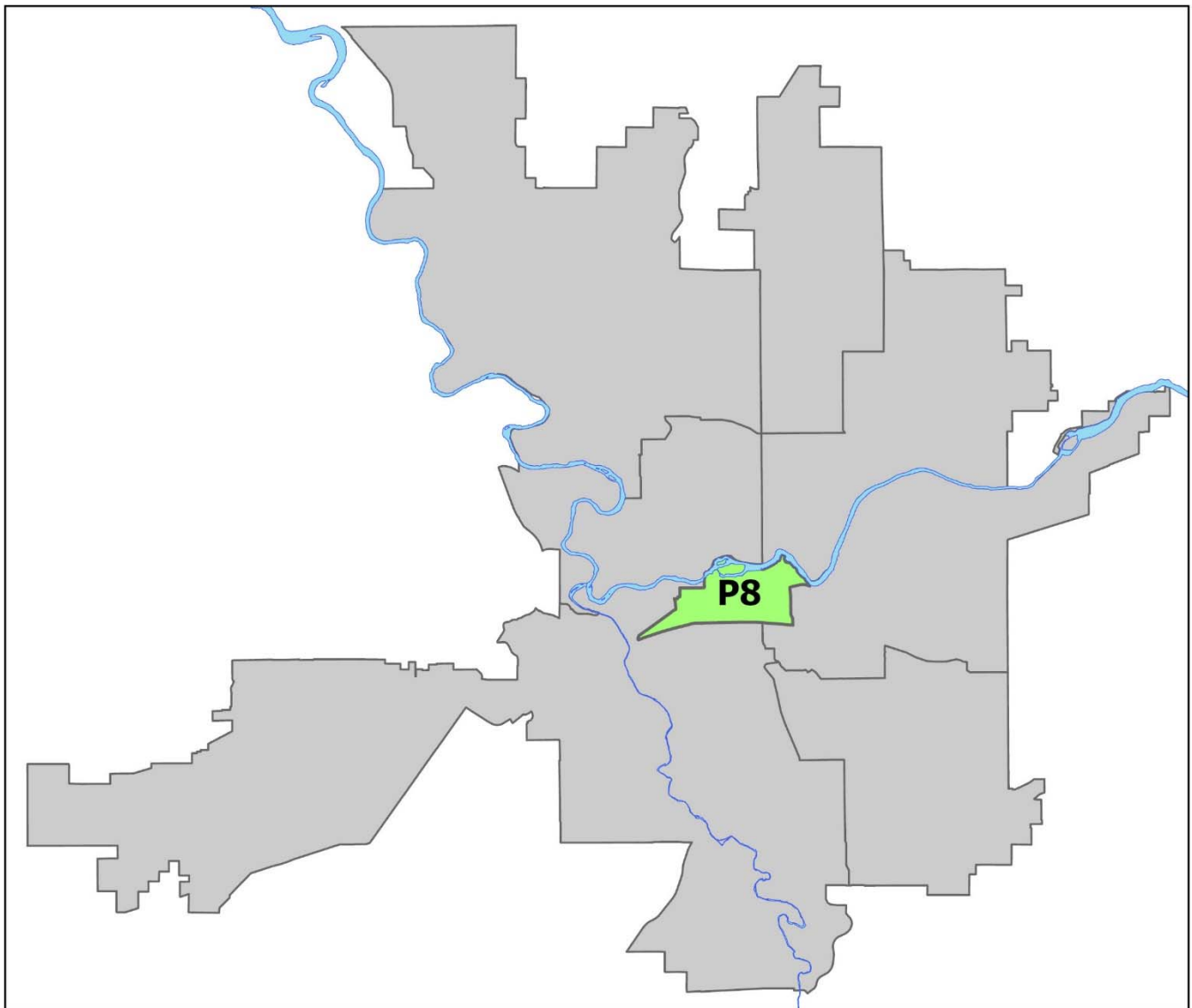
## DOWNTOWN

## Police Service Area



PSA Commander

**Captain David Singley**





POLICE SUMMARY - Ending: Saturday, August 6, 2022

## ***DOWNTOWN PRECINCT (P8)***



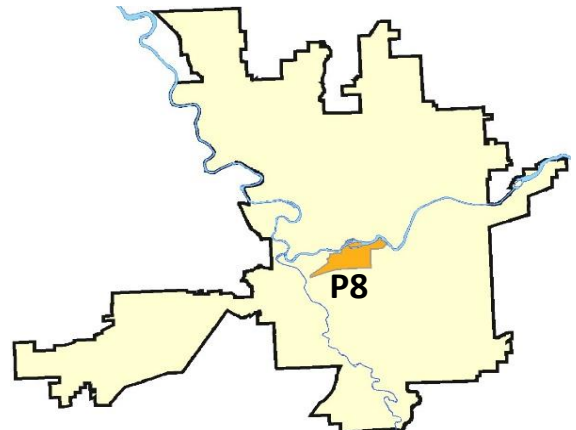
### Preliminary IBR Counts

NIBRS Categories (Part 1 Selected)		7 Day Comparison			28 Day Comparison			YTD Comparison		
		Current	Prior	Percent	Current	Prior	Percent	Current	Prior	Percent
Violent	Criminal Homicide	0	0		1	0		3	2	50.00%
	Rape	1	0		3	5	-40.00%	23	16	43.75%
	Robbery - Commercial	1	0		2	1	100.00%	9	8	12.50%
	Robbery - Person	2	2	0.00%	6	11	-45.45%	34	27	25.93%
	Aggravated Assault - Non DV	2	2	0.00%	6	8	-25.00%	64	71	-9.86%
	Aggravated Assault - DV	0	0		0	1	-100.00%	11	12	-8.33%
Violent Total:		6	4	50.00%	18	26	-30.77%	144	136	5.88%
Property	Burglary - Residential	1	0		3	5	-40.00%	22	16	37.50%
	Burglary Garage	0	0		0	3	-100.00%	6	4	50.00%
	Burglary Commercial	3	4	-25.00%	9	12	-25.00%	60	66	-9.09%
	Larceny	18	21	-14.29%	88	102	-13.73%	955	489	95.30%
	Vehicle Theft	2	4	-50.00%	11	9	22.22%	86	43	100.00%
	Arson	0	0		0	0		5	8	-37.50%
Property Total:		24	29	-17.24%	111	131	-15.27%	1134	626	81.15%
Preliminary Part 1 Crime Totals:		30	33	-9.09%	129	157	-17.83%	1278	762	67.72%
Current 7 Day Period:		7/31/2022 - 8/6/2022			Prior 7 Day Period:		7/24/2022 - 7/30/2022			
Current 28 Day Period:		7/10/2022 - 8/6/2022			Prior 28 Day Period:		6/12/2022 - 7/9/2022			
Current YTD Day Period:		1/1/2022 - 8/6/2022			Prior YTD Period:		1/1/2021 - 8/6/2021			

Prepared by SPD Crime Analysis Office - Monday, August 8, 2022

**NOTE:** SPD moved from UCR to the NIBRS reporting standard on 10/4/16 following the transition to a new RMS System. [Numbers on CompStat reports prior to this date should not be used as a comparison to those on this report.](#) Additional info on these reporting standards can be found on the FBI website: <https://ucr.fbi.gov/nibrs-overview>

This chart represents Preliminary counts of selected crime categories from Police Case Reports. Full statistical analysis to determine the confidence level of this data has not been performed. The % change columns on the preliminary counts differ from the percentage change on the NIBRS crime report, sometimes significantly. The CompStat report is designed for operational use and includes only selected NIBRS categories and coding less complex than full NIBRS rules. Official statistics for these and other NIBRS categories can be found on WASPC & FBI websites once available.



**Note:** On 2/10/21 a portion of the Police Block SPC5EC became part of the Downtown Precinct (SPD8EC); Consequently activity in P8 will appear higher if compared to printed CompStat reports prior to 2/10/21



Sunday - Saturday

SW - Downtown District (P8)

7/31/2022 TO 8/6/2022



<u>A/C</u>	<u>Offense Statute</u>	<u>Address</u>	<u>Reported Date</u>	<u>Dist</u>
<b><u>SPD8EC</u></b>				
C	RAPE 2D		8/4/2022	P8
C	ROBBERY 1D COMMERCIAL	100 S DIVISION ST	8/3/2022	P8
C	THEFT 2D ALL OTHER	200 N DIVISION ST	8/3/2022	
C	THEFT 3D ALL OTHER	100 S DIVISION ST	8/3/2022	P8
C	THEFT OF A FIREARM FROM MOTOR VEHICLE	0 N GRANT ST	8/2/2022	P8
<b><u>SPD8RS</u></b>				
C	ASSAULT 1D	500 W SPRAGUE AVE	8/1/2022	P8
C	ASSAULT 3D WEAPON OR NEGLIGENT INJURY	700 W SPOKANE FALLS BLVD	8/4/2022	P8
A	BURGLARY 2D COMMERCIAL	600 W 2ND AVE	8/1/2022	P8
C	BURGLARY 2D COMMERCIAL	300 W RIVERSIDE AVE	8/6/2022	P8
C	BURGLARY 2D COMMERCIAL	700 W RIVERSIDE AVE	8/6/2022	P8
C	RESIDENTIAL BURGLARY	500 W SPRAGUE AVE	8/3/2022	P8
C	ROBBERY 1D PERSON	N WALL ST / W SPOKANE FALLS BLVD	8/3/2022	P8
C	ROBBERY 1D PERSON	0	8/3/2022	P8
C	THEFT 2D ALL OTHER	700 W RIVERSIDE AVE	7/31/2022	P8
C	THEFT 2D ALL OTHER	500 W SPRAGUE AVE	7/31/2022	P8
C	THEFT 2D FROM BUILDING	700 W RIVERSIDE AVE	7/31/2022	P8
C	THEFT 2D FROM MOTOR VEHICLE	900 W 1ST AVE	7/31/2022	P8
C	THEFT 2D FROM MOTOR VEHICLE	S HOWARD ST / W 1ST AVE	8/5/2022	
C	THEFT 3D ALL OTHER	700 W RIVERSIDE AVE	7/31/2022	P5
C	THEFT 3D ALL OTHER	1500 W 2ND AVE	8/1/2022	P8
C	THEFT 3D ALL OTHER	200 W RIVERSIDE AVE	8/1/2022	P8
C	THEFT 3D CITY ALL OTHER	500 N HOWARD ST	8/5/2022	P8
C	THEFT 3D FROM BUILDING	0 W PACIFIC AVE	8/4/2022	P8
C	THEFT 3D FROM MOTOR VEHICLE	1000 W RIVERSIDE AVE	7/31/2022	P8
C	THEFT 3D FROM MOTOR VEHICLE	N HOWARD ST / W MAIN AVE	7/31/2022	
C	THEFT 3D FROM MOTOR VEHICLE	900 W 1ST AVE	8/1/2022	
C	THEFT 3D FROM MOTOR VEHICLE	W 1ST AVE / S LINCOLN ST	8/5/2022	
C	THEFT 3D SHOPLIFTING	1500 W 3RD AVE	8/2/2022	P7
C	THEFT OF MOTOR VEHICLE	600 W 2ND AVE	8/1/2022	P7
C	THEFT OF MOTOR VEHICLE	N WALL ST / W SPOKANE FALLS BLVD	8/4/2022	P8

POLICE SUMMARY - Ending: Saturday, August 6, 2022



## Other Jurisdiction or Unk District

### Preliminary IBR Counts

NIBRS Categories (Part 1 Selected)		7 Day Comparison			28 Day Comparison			YTD Comparison		
		Current	Prior	Percent	Current	Prior	Percent	Current	Prior	Percent
Violent	Criminal Homicide	0	0		0	0		0	0	
	Rape	0	0		0	0		3	4	-25.00%
	Robbery - Commercial	0	0		0	0		0	0	
	Robbery - Person	1	0		1	0		1	0	
	Aggravated Assault - Non DV	0	0		0	0		2	0	
	Aggravated Assault - DV	0	0		0	1	-100.00%	2	0	
Violent Total:		1	0		1	1	0.00%	8	4	100.00%
Property	Burglary - Residential	0	0		0	1	-100.00%	1	0	
	Burglary Garage	0	0		0	0		0	0	
	Burglary Commercial	0	0		0	0		3	0	
	Larceny	4	1	300.00%	8	3	166.67%	45	12	275.00%
	Vehicle Theft	0	0		0	2	-100.00%	3	7	-57.14%
	Arson	0	0		0	0		0	0	
Property Total:		4	1	300.00%	8	6	33.33%	52	19	173.68%
Preliminary Part 1 Crime Totals:		5	1	400.00%	9	7	28.57%	60	23	160.87%
Current 7 Day Period:		7/31/2022 - 8/6/2022			Prior 7 Day Period:		7/24/2022 - 7/30/2022			
Current 28 Day Period:		7/10/2022 - 8/6/2022			Prior 28 Day Period:		6/12/2022 - 7/9/2022			
Current YTD Day Period:		1/1/2022 - 8/6/2022			Prior YTD Period:		1/1/2021 - 8/6/2021			

Prepared by SPD Crime Analysis Office - Monday, August 8, 2022

**NOTE:** SPD moved from UCR to the NIBRS reporting standard on 10/4/16 following the transition to a new RMS System. [Numbers on CompStat reports prior to this date should not be used as a comparison to those on this report.](#) Additional info on these reporting standards can be found on the FBI website: <https://ucr.fbi.gov/nibrs-overview>

This chart represents Preliminary counts of selected crime categories from Police Case Reports. Full statistical analysis to determine the confidence level of this data has not been performed. The % change columns on the preliminary counts differ from the percentage change on the NIBRS crime report, sometimes significantly. The CompStat report is designed for operational use and includes only selected NIBRS categories and coding less complex than full NIBRS rules. Official statistics for these and other NIBRS categories can be found on WASPC & FBI websites once available.

Sunday - Saturday

7/31/2022 TO 8/6/2022

Other Jurisdiction/Unk District



<u>A/C</u>	<u>Offense Statute</u>	<u>Address</u>	<u>Reported Date</u>	<u>Dist</u>
C	THEFT 2D ALL OTHER		8/2/2022	
C	THEFT 3D ALL OTHER		8/1/2022	
C	THEFT 3D FROM MOTOR VEHICLE		8/4/2022	
<b><u>Cheney</u></b>				
C	THEFT 3D CITY FROM MOTOR VEHICLE	CEDAR ST / N 2ND ST	8/2/2022	P8
<b><u>SV04</u></b>				
C	ROBBERY 1D PERSON	15000 E INDIANA AVE	8/3/2022	P6