

SPOKANE POLICE DEPARTMENT

PRELIMINARY CITYWIDE **IBR** CRIME REPORT



Preliminary IBR Counts

CHIEF OF POLICE

Craig Meidl

Period Ending: Saturday, July 23, 2022

NIBRS Categories (Part 1 Selected)		7 Day Comparison			28 Day Comparison			YTD Comparison		
		Current	Prior	Percent	Current	Prior	Percent	Current	Prior	Percent
Violent	Criminal Homicide	1	0		3	1	200.00%	8	6	33.33%
	Rape	3	2	50.00%	16	19	-15.79%	132	157	-15.92%
	Robbery - Commercial	1	3	-66.67%	10	3	233.33%	65	33	96.97%
	Robbery - Person	6	1	500.00%	21	23	-8.70%	121	116	4.31%
	Aggravated Assault - Non DV	9	6	50.00%	38	49	-22.45%	299	282	6.03%
	Aggravated Assault - DV	7	8	-12.50%	31	27	14.81%	197	204	-3.43%
Violent Total:		27	20	35.00%	119	122	-2.46%	822	798	3.01%
Property	Burglary - Residential	14	10	40.00%	55	68	-19.12%	433	405	6.91%
	Burglary Garage	3	8	-62.50%	29	37	-21.62%	203	238	-14.71%
	Burglary Commercial	11	13	-15.38%	50	58	-13.79%	374	236	58.47%
	Larceny	102	188	-45.74%	639	688	-7.12%	5681	4480	26.81%
	Vehicle Theft	36	34	5.88%	148	126	17.46%	942	541	74.12%
	Arson	1	0		3	4	-25.00%	39	64	-39.06%
Property Total:		167	253	-33.99%	924	981	-5.81%	7672	5964	28.64%
Preliminary Part 1 Crime Totals:		194	273	-28.94%	1043	1103	-5.44%	8494	6762	25.61%
Current 7 Day Period:		7/17/2022 - 7/23/2022			Prior 7 Day Period:		7/10/2022 - 7/16/2022			
Current 28 Day Period:		6/26/2022 - 7/23/2022			Prior 28 Day Period:		5/29/2022 - 6/25/2022			
Current YTD Day Period:		1/1/2022 - 7/23/2022			Prior YTD Period:		1/1/2021 - 7/23/2021			

Prepared by SPD Crime Analysis Office - Monday, July 25, 2022

NOTE: SPD moved from UCR to the NIBRS reporting standard on 10/4/16 following the transition to a new RMS System. [Numbers on CompStat reports prior to this date should not be used as a comparison to those on this report.](#) Additional info on these reporting standards can be found on the FBI website: <https://ucr.fbi.gov/nibrs-overview>

This chart represents Preliminary counts of selected crime categories from Police Case Reports. Full statistical analysis to determine the confidence level of this data has not been performed. The % change columns on the preliminary counts differ from the percentage change on the NIBRS crime report, sometimes significantly. The CompStat report is designed for operational use and includes only selected NIBRS categories and coding less complex than full NIBRS rules. Official statistics for these and other NIBRS categories can be found on WASPC & FBI websites once available.



SPOKANE POLICE DEPARTMENT



NORTH

Police Service Area

PSA Commander

Captain Mark Griffiths

Northwest District (P1)

Central District (P2)

Neva-Wood District (P3)

Northeast District (P4)



POLICE SUMMARY - Ending: Saturday, July 23, 2022

NORTH PRECINCT (P1, P2, P3, and P4)



Preliminary IBR Counts

NIBRS Categories (Part 1 Selected)		7 Day Comparison			28 Day Comparison			YTD Comparison		
		Current	Prior	Percent	Current	Prior	Percent	Current	Prior	Percent
Violent	Criminal Homicide	0	0		2	0		4	3	33.33%
	Rape	1	2	-50.00%	11	12	-8.33%	70	94	-25.53%
	Robbery - Commercial	1	2	-50.00%	5	2	150.00%	48	21	128.57%
	Robbery - Person	1	1	0.00%	5	12	-58.33%	64	65	-1.54%
	Aggravated Assault - Non DV	4	4	0.00%	22	26	-15.38%	164	139	17.99%
	Aggravated Assault - DV	5	8	-37.50%	23	17	35.29%	125	124	0.81%
Violent Total:		12	17	-29.41%	68	69	-1.45%	475	446	6.50%
Property	Burglary - Residential	10	6	66.67%	38	40	-5.00%	276	265	4.15%
	Burglary Garage	1	4	-75.00%	16	22	-27.27%	118	153	-22.88%
	Burglary Commercial	3	7	-57.14%	22	24	-8.33%	195	109	78.90%
	Larceny	62	109	-43.12%	353	386	-8.55%	3104	2763	12.34%
	Vehicle Theft	20	24	-16.67%	92	75	22.67%	564	324	74.07%
	Arson	1	0		3	2	50.00%	25	38	-34.21%
Property Total:		97	150	-35.33%	524	549	-4.55%	4282	3652	17.25%
Preliminary Part 1 Crime Totals:		109	167	-34.73%	592	618	-4.21%	4757	4098	16.08%
Current 7 Day Period:		7/17/2022 - 7/23/2022			Prior 7 Day Period:		7/10/2022 - 7/16/2022			
Current 28 Day Period:		6/26/2022 - 7/23/2022			Prior 28 Day Period:		5/29/2022 - 6/25/2022			
Current YTD Day Period:		1/1/2022 - 7/23/2022			Prior YTD Period:		1/1/2021 - 7/23/2021			

Prepared by SPD Crime Analysis Office - Monday, July 25, 2022

NOTE: SPD moved from UCR to the NIBRS reporting standard on 10/4/16 following the transition to a new RMS System. [Numbers on CompStat reports prior to this date should not be used as a comparison to those on this report.](#) Additional info on these reporting standards can be found on the FBI website: <https://ucr.fbi.gov/nibrs-overview>

This chart represents Preliminary counts of selected crime categories from Police Case Reports. Full statistical analysis to determine the confidence level of this data has not been performed. The % change columns on the preliminary counts differ from the percentage change on the NIBRS crime report, sometimes significantly. The CompStat report is designed for operational use and includes only selected NIBRS categories and coding less complex than full NIBRS rules. Official statistics for these and other NIBRS categories can be found on WASPC & FBI websites once available.



POLICE SUMMARY - Ending: Saturday, July 23, 2022

NW - Northwest District (P1)



Preliminary IBR Counts

NIBRS Categories (Part 1 Selected)		7 Day Comparison			28 Day Comparison			YTD Comparison		
		Current	Prior	Percent	Current	Prior	Percent	Current	Prior	Percent
Violent	Criminal Homicide	0	0		1	0		2	1	100.00%
	Rape	1	1	0.00%	5	4	25.00%	20	21	-4.76%
	Robbery - Commercial	0	1	-100.00%	1	0		6	5	20.00%
	Robbery - Person	0	0		0	2	-100.00%	10	12	-16.67%
	Aggravated Assault - Non DV	0	1	-100.00%	4	5	-20.00%	33	24	37.50%
	Aggravated Assault - DV	0	3	-100.00%	5	8	-37.50%	32	23	39.13%
Violent Total:		1	6	-83.33%	16	19	-15.79%	103	86	19.77%
Property	Burglary - Residential	4	3	33.33%	12	10	20.00%	67	61	9.84%
	Burglary Garage	0	1	-100.00%	3	6	-50.00%	27	53	-49.06%
	Burglary Commercial	0	0		0	5	-100.00%	20	12	66.67%
	Larceny	11	21	-47.62%	70	78	-10.26%	520	594	-12.46%
	Vehicle Theft	3	2	50.00%	15	10	50.00%	84	64	31.25%
	Arson	0	0		1	0		5	10	-50.00%
Property Total:		18	27	-33.33%	101	109	-7.34%	723	794	-8.94%
Preliminary Part 1 Crime Totals:		19	33	-42.42%	117	128	-8.59%	826	880	-6.14%
Current 7 Day Period:		7/17/2022 - 7/23/2022			Prior 7 Day Period:		7/10/2022 - 7/16/2022			
Current 28 Day Period:		6/26/2022 - 7/23/2022			Prior 28 Day Period:		5/29/2022 - 6/25/2022			
Current YTD Day Period:		1/1/2022 - 7/23/2022			Prior YTD Period:		1/1/2021 - 7/23/2021			

Prepared by SPD Crime Analysis Office - Monday, July 25, 2022

NOTE: SPD moved from UCR to the NIBRS reporting standard on 10/4/16 following the transition to a new RMS System. [Numbers on CompStat reports prior to this date should not be used as a comparison to those on this report.](#) Additional info on these reporting standards can be found on the FBI website: <https://ucr.fbi.gov/nibrs-overview>

This chart represents Preliminary counts of selected crime categories from Police Case Reports. Full statistical analysis to determine the confidence level of this data has not been performed. The % change columns on the preliminary counts differ from the percentage change on the NIBRS crime report, sometimes significantly. The CompStat report is designed for operational use and includes only selected NIBRS categories and coding less complex than full NIBRS rules. Official statistics for these and other NIBRS categories can be found on WASPC & FBI websites once available.



Sunday - Saturday

NW - Northwest District (P1)

7/17/2022 TO 7/23/2022



<u>A/C</u>	<u>Offense Statute</u>	<u>Address</u>	<u>Reported Date</u>	<u>Dist</u>
<u>SPA1FM</u>				
A	RESIDENTIAL BURGLARY	7200 N QUAMISH DR	7/22/2022	P1
<u>SPA1IT</u>				
C	MAIL THEFT	6100 W CROWCHIEF CT	7/18/2022	P1
C	RESIDENTIAL BURGLARY	6100 W CROWCHIEF CT	7/19/2022	P1
C	THEFT 3D VEHICLE PARTS AND ACCESSORIES	10000 N INDIAN TRAIL RD	7/22/2022	P1
<u>SPA1NH</u>				
C	RAPE 2D		7/20/2022	P1
C	RESIDENTIAL BURGLARY	6000 N WALL ST	7/17/2022	P4
C	THEFT 3D ALL OTHER	5200 N LINCOLN ST	7/19/2022	P1
C	THEFT 3D ALL OTHER	1100 W FRANCIS AVE	7/18/2022	
C	THEFT 3D VEHICLE PARTS AND ACCESSORIES	4600 N MONROE ST	7/18/2022	
C	THEFT OF MOTOR VEHICLE	700 W CORA AVE	7/18/2022	P2
C	THEFT OF MOTOR VEHICLE	1300 W GLASS AVE	7/23/2022	P1
<u>SPA1NW</u>				
C	BURGLARY 1D FROM RESIDENCE	5000 W FRANCIS AVE	7/20/2022	P1
C	TAKING MOTOR VEHICLE WITHOUT PERMISSION 2D	3400 N MILTON ST	7/21/2022	P1
C	THEFT 2D ALL OTHER	4300 N BELT ST	7/19/2022	P1
C	THEFT 3D FROM BUILDING	2300 W FRANCIS AVE	7/23/2022	P1
A	THEFT 3D FROM MOTOR VEHICLE	6100 N ELGIN ST	7/21/2022	P1
C	THEFT 3D SHOPLIFTING	2400 W WELLESLEY AVE	7/20/2022	
C	THEFT OF A FIREARM FROM BUILDING	2300 W FRANCIS AVE	7/23/2022	P1
C	THEFT OF A FIREARM FROM MOTOR VEHICLE	6100 N ELGIN ST	7/21/2022	P1

POLICE SUMMARY - Ending: Saturday, July 23, 2022

NW - North Central District (P2)



Preliminary IBR Counts

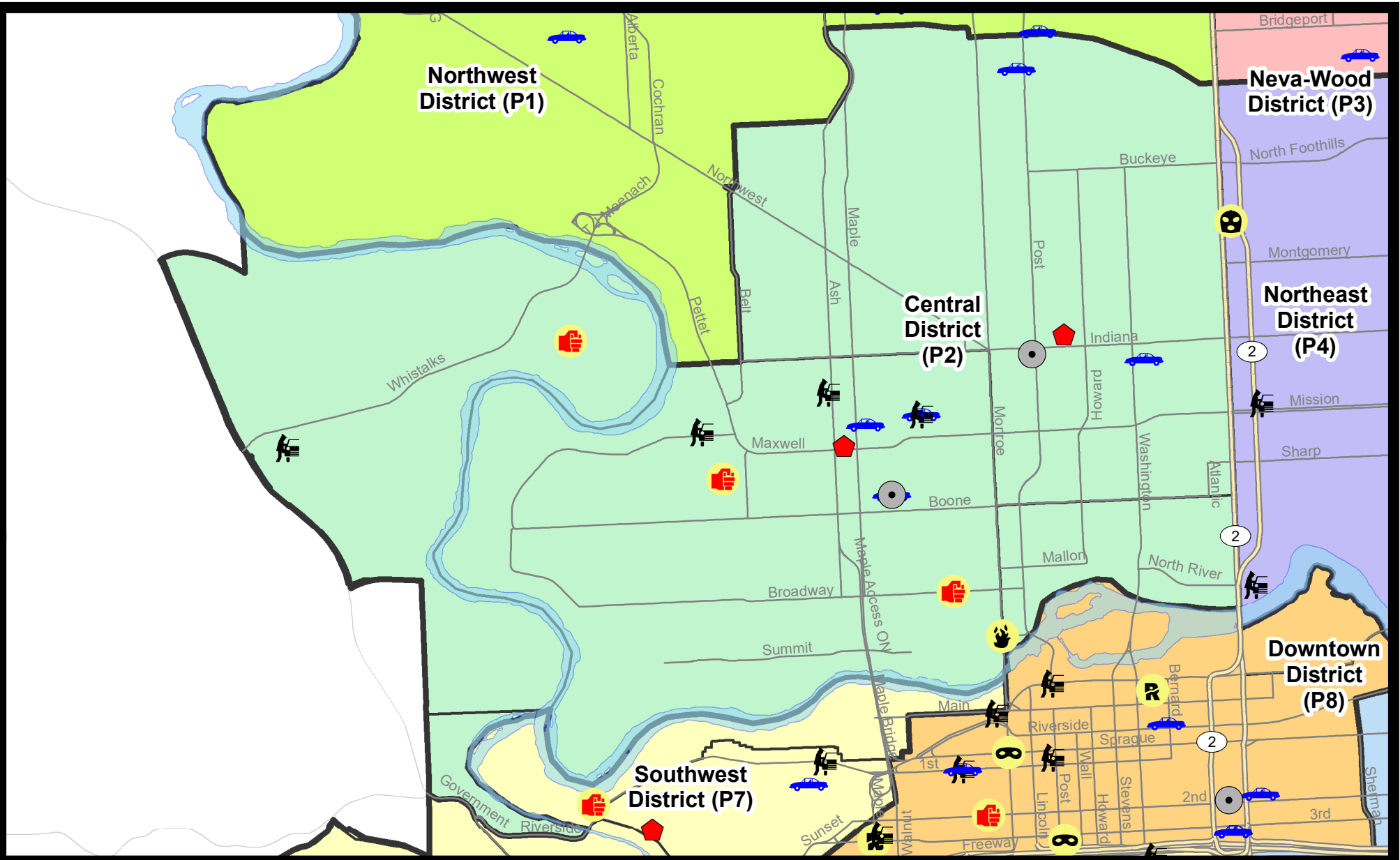
NIBRS Categories (Part 1 Selected)		7 Day Comparison			28 Day Comparison			YTD Comparison		
		Current	Prior	Percent	Current	Prior	Percent	Current	Prior	Percent
Violent	Criminal Homicide	0	0		0	0		1	0	
	Rape	0	0		3	1	200.00%	18	24	-25.00%
	Robbery - Commercial	0	0		0	1	-100.00%	8	1	700.00%
	Robbery - Person	0	0		1	3	-66.67%	15	17	-11.76%
	Aggravated Assault - Non DV	2	0		4	8	-50.00%	45	32	40.63%
	Aggravated Assault - DV	1	2	-50.00%	4	6	-33.33%	29	34	-14.71%
Violent Total:		3	2	50.00%	12	19	-36.84%	116	108	7.41%
Property	Burglary - Residential	2	1	100.00%	8	13	-38.46%	60	74	-18.92%
	Burglary Garage	0	3	-100.00%	9	3	200.00%	31	30	3.33%
	Burglary Commercial	2	2	0.00%	9	6	50.00%	42	22	90.91%
	Larceny	11	21	-47.62%	65	72	-9.72%	614	525	16.95%
	Vehicle Theft	5	10	-50.00%	25	15	66.67%	127	85	49.41%
	Arson	1	0		1	0		8	10	-20.00%
Property Total:		21	37	-43.24%	117	109	7.34%	882	746	18.23%
Preliminary Part 1 Crime Totals:		24	39	-38.46%	129	128	0.78%	998	854	16.86%
Current 7 Day Period:		7/17/2022 - 7/23/2022			Prior 7 Day Period:		7/10/2022 - 7/16/2022			
Current 28 Day Period:		6/26/2022 - 7/23/2022			Prior 28 Day Period:		5/29/2022 - 6/25/2022			
Current YTD Day Period:		1/1/2022 - 7/23/2022			Prior YTD Period:		1/1/2021 - 7/23/2021			

Prepared by SPD Crime Analysis Office - Monday, July 25, 2022

NOTE: SPD moved from UCR to the NIBRS reporting standard on 10/4/16 following the transition to a new RMS System. [Numbers on CompStat reports prior to this date should not be used as a comparison to those on this report.](#) Additional info on these reporting standards can be found on the FBI website: <https://ucr.fbi.gov/nibrs-overview>

This chart represents Preliminary counts of selected crime categories from Police Case Reports. Full statistical analysis to determine the confidence level of this data has not been performed. The % change columns on the preliminary counts differ from the percentage change on the NIBRS crime report, sometimes significantly. The CompStat report is designed for operational use and includes only selected NIBRS categories and coding less complex than full NIBRS rules. Official statistics for these and other NIBRS categories can be found on WASPC & FBI websites once available.






City of Spokane
Central District (P2)
Selected
Crime Types
2022-07-17 to 2022-07-23
 Prepared By:
 Crime Analysis Unit
 Spokane Police Department

Legend

NIBRS Events



Cases Represent LERMS Crime Codes
 Points may indicate multiple events
 Note: Veh Prowl is only Larceny category displayed



For Additional Information on Incidents
 pertaining to an Area, Trend, or Pattern
 Contact Information Analysis

0 0.2 0.4 0.6 Miles



THIS IS NOT A LEGAL DOCUMENT:
 The information shown on this map is compiled
 from various sources and is subject to constant
 revision. Information shown on this map should
 not be used to determine the location of facilities
 in relationship to property lines, section lines,
 streets, etc.



Sunday - Saturday

NW - Central District (P2)

7/17/2022 TO 7/23/2022



<u>A/C</u>	<u>Offense Statute</u>	<u>Address</u>	<u>Reported Date</u>	<u>Dist</u>
<u>SPA2EG</u>				
C	BURGLARY 2D COMMERCIAL	1800 N POST ST	7/17/2022	P2
C	MAIL THEFT	1600 N POST ST	7/20/2022	P2
C	RESIDENTIAL BURGLARY	1900 N WALL ST	7/21/2022	P2
C	THEFT 2D ALL OTHER	400 W BUCKEYE AVE	7/19/2022	P2
C	THEFT OF A FIREARM FROM BUILDING	2700 N CEDAR ST	7/17/2022	P2
C	THEFT OF MOTOR VEHICLE	800 W DALTON AVE	7/17/2022	P2
C	THEFT OF MOTOR VEHICLE	300 W NORA AVE	7/21/2022	P1
<u>SPA2RS</u>				
C	ARSON 2D	N MONROE ST / W SUMMIT PKWY	7/17/2022	P1
<u>SPA2WC</u>				
C	ASSAULT 2D	2100 W SINTO AVE	7/17/2022	P2
C	ASSAULT 2D	N JEFFERSON ST / W BROADWAY AVE	7/18/2022	P2
C	BURGLARY 2D COMMERCIAL	1400 W BOONE AVE	7/17/2022	P2
A	RESIDENTIAL BURGLARY	1600 W MAXWELL AVE	7/22/2022	P2
C	THEFT 2D FROM MOTOR VEHICLE	1700 N ASH ST	7/18/2022	P2
C	THEFT 3D ALL OTHER	N ASH ST / W COLLEGE AVE	7/19/2022	
C	THEFT 3D ALL OTHER	1700 N HOLLISTON RD	7/19/2022	
C	THEFT 3D FROM MOTOR VEHICLE	2200 W MISSION AVE	7/17/2022	P2
C	THEFT 3D FROM MOTOR VEHICLE	N ADAMS ST / W SPOFFORD AVE	7/20/2022	P1
C	THEFT 3D VEHICLE PARTS AND ACCESSORIES	2200 W MISSION AVE	7/17/2022	P2
C	THEFT OF MOTOR VEHICLE	1400 W BOONE AVE	7/17/2022	P2
C	THEFT OF MOTOR VEHICLE	N ADAMS ST / W SPOFFORD AVE	7/20/2022	P1
C	THEFT OF MOTOR VEHICLE	1500 W MISSION AVE	7/23/2022	P1
<u>SPA2WH</u>				
C	ASSAULT 2D	2800 W ELLIOTT DR	7/20/2022	P1
C	THEFT 2D FROM MOTOR VEHICLE	1600 N RIVER RIDGE BLVD	7/20/2022	P2
C	THEFT 3D ALL OTHER	1500 N RIVER VISTA ST	7/21/2022	P2

POLICE SUMMARY - Ending: Saturday, July 23, 2022



NE - Neva-Wood District (P3)

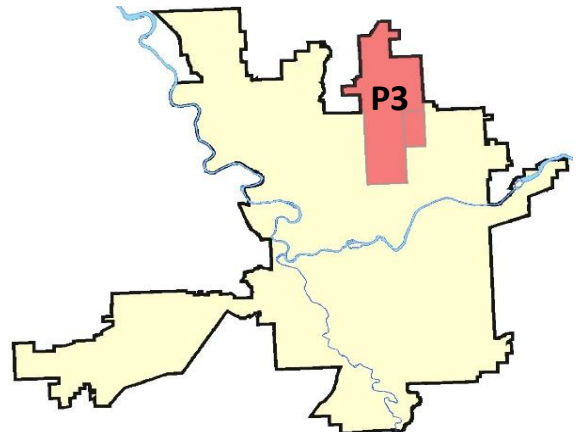
Preliminary IBR Counts

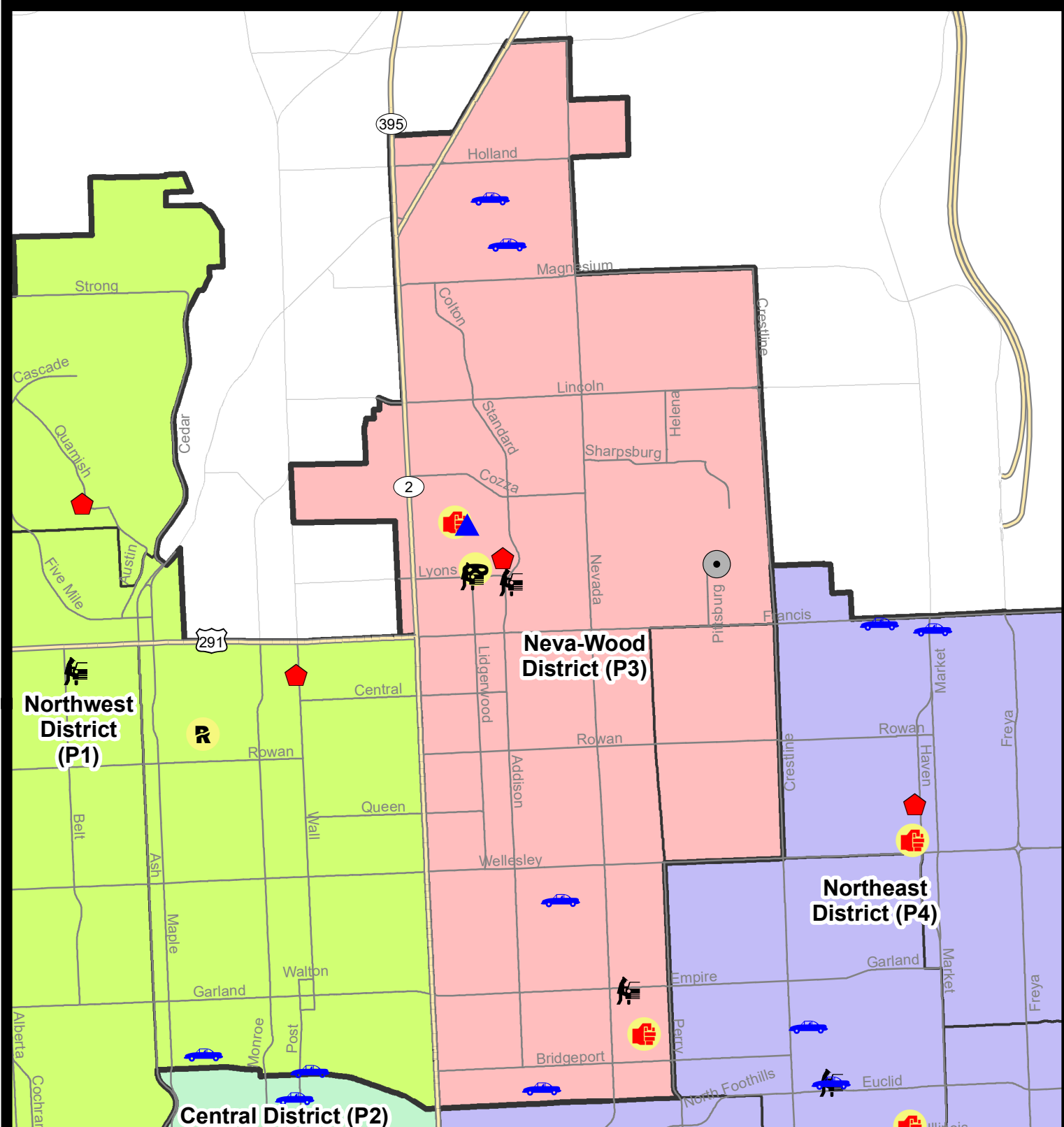
NIBRS Categories (Part 1 Selected)		7 Day Comparison			28 Day Comparison			YTD Comparison		
		Current	Prior	Percent	Current	Prior	Percent	Current	Prior	Percent
Violent	Criminal Homicide	0	0		1	0		1	2	-50.00%
	Rape	0	1	-100.00%	2	5	-60.00%	17	27	-37.04%
	Robbery - Commercial	0	1	-100.00%	2	1	100.00%	25	10	150.00%
	Robbery - Person	1	0		2	5	-60.00%	26	17	52.94%
	Aggravated Assault - Non DV	0	0		2	5	-60.00%	32	45	-28.89%
	Aggravated Assault - DV	2	2	0.00%	8	1	700.00%	27	36	-25.00%
Violent Total:		3	4	-25.00%	17	17	0.00%	128	137	-6.57%
Property	Burglary - Residential	1	0		5	10	-50.00%	74	56	32.14%
	Burglary Garage	1	0		3	10	-70.00%	37	39	-5.13%
	Burglary Commercial	1	3	-66.67%	9	7	28.57%	57	46	23.91%
	Larceny	22	48	-54.17%	147	177	-16.95%	1390	1034	34.43%
	Vehicle Theft	4	9	-55.56%	32	26	23.08%	194	75	158.67%
	Arson	0	0		1	0		6	7	-14.29%
Property Total:		29	60	-51.67%	197	230	-14.35%	1758	1257	39.86%
Preliminary Part 1 Crime Totals:		32	64	-50.00%	214	247	-13.36%	1886	1394	35.29%
Current 7 Day Period:		7/17/2022 - 7/23/2022			Prior 7 Day Period:		7/10/2022 - 7/16/2022			
Current 28 Day Period:		6/26/2022 - 7/23/2022			Prior 28 Day Period:		5/29/2022 - 6/25/2022			
Current YTD Day Period:		1/1/2022 - 7/23/2022			Prior YTD Period:		1/1/2021 - 7/23/2021			

Prepared by SPD Crime Analysis Office - Monday, July 25, 2022

NOTE: SPD moved from UCR to the NIBRS reporting standard on 10/4/16 following the transition to a new RMS System. [Numbers on CompStat reports prior to this date should not be used as a comparison to those on this report.](#) Additional info on these reporting standards can be found on the FBI website: <https://ucr.fbi.gov/nibrs-overview>

This chart represents Preliminary counts of selected crime categories from Police Case Reports. Full statistical analysis to determine the confidence level of this data has not been performed. The % change columns on the preliminary counts differ from the percentage change on the NIBRS crime report, sometimes significantly. The CompStat report is designed for operational use and includes only selected NIBRS categories and coding less complex than full NIBRS rules. Official statistics for these and other NIBRS categories can be found on WASPC & FBI websites once available.





City of Spokane
Neva-Wood District (P3)
Selected Crime Codes
2022-07-17 to 2022-07-23
 Prepared By:
 Crime Analysis Unit
 Spokane Police Department

Legend

NIBRS Events



Criminal Homicide



Rape



Robbery Commercial



Robbery Person



Aggravated Assault



Burglary Residential



Burglary Garage



Burglary Commercial



Vehicle Prowling



Vehicle Theft



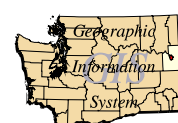
Arson



Cases Represent LERMS Crime Codes
 Points may indicate multiple events
 Note: Veh Prowl is only Larceny displayed

For Additional Information on
 Incidents pertaining to an
 Area, Trend, or Pattern
 Contact Information Analysis

0 0.2 0.4 0.8 Miles



THIS IS NOT A LEGAL DOCUMENT:
 The information shown on this map is compiled
 from various sources and is subject to constant
 revision. Information shown on this map should
 not be used to determine the location of facilities
 in relationship to property lines, section lines,
 streets, etc.

Sunday - Saturday

NE - Neva-Wood District (P3)

7/17/2022 TO 7/23/2022



A/C	Offense Statute	Address	Reported Date	Dist
SPB3NL				
C	ASSAULT 2D	7000 N COLTON ST	7/23/2022	P3
C	ASSAULT 3D WEAPON OR NEGLIGENT INJURY	1200 E GLASS AVE	7/23/2022	P4
C	BURGLARY 2D COMMERCIAL	1700 E LYONS AVE	7/23/2022	P2
C	BURGLARY 2D GARAGE	7000 N COLTON ST	7/17/2022	
C	RESIDENTIAL BURGLARY	6900 N WISCOMB ST	7/17/2022	P4
C	ROBBERY 1D PERSON	300 E LYONS AVE	7/19/2022	P3
C	THEFT 2D FROM BUILDING	4600 N NEVADA ST	7/18/2022	P4
C	THEFT 2D FROM BUILDING	4700 N DIVISION ST	7/18/2022	P3
C	THEFT 2D FROM BUILDING	4700 N DIVISION ST	7/20/2022	P3
C	THEFT 2D FROM MOTOR VEHICLE	E LYONS AVE / N LIDGERWOOD ST	7/18/2022	P4
C	THEFT 2D FROM MOTOR VEHICLE	1100 E EMPIRE AVE	7/18/2022	P3
C	THEFT 3D ALL OTHER	400 E MAGNESIUM RD	7/18/2022	P3
C	THEFT 3D ALL OTHER	8800 N HILL N DALE ST	7/19/2022	
C	THEFT 3D CITY FROM MOTOR VEHICLE	6600 N ADDISON ST	7/18/2022	P4
C	THEFT 3D CITY SHOPLIFTING	7700 N DIVISION ST	7/21/2022	P2
C	THEFT 3D CITY SHOPLIFTING	7700 N DIVISION ST	7/22/2022	P2
C	THEFT 3D CITY SHOPLIFTING	9700 N NEWPORT HWY	7/22/2022	P4
C	THEFT 3D FROM BUILDING	1200 E LYONS AVE	7/17/2022	
C	THEFT 3D FROM BUILDING	1200 E PRINCETON AVE	7/19/2022	
C	THEFT 3D SHOPLIFTING	9900 N NEWPORT HWY	7/17/2022	P3
C	THEFT 3D SHOPLIFTING	9900 N NEWPORT HWY	7/18/2022	P3
C	THEFT 3D SHOPLIFTING	7500 N DIVISION ST	7/17/2022	
C	THEFT 3D SHOPLIFTING	9100 N NEWPORT HWY	7/18/2022	
C	THEFT 3D SHOPLIFTING	7500 N DIVISION ST	7/18/2022	
C	THEFT 3D SHOPLIFTING	5500 N DIVISION ST	7/18/2022	
C	THEFT 3D SHOPLIFTING	9700 N NEWPORT HWY	7/19/2022	
C	THEFT 3D VEHICLE PARTS AND ACCESSORIES	9200 N COLTON ST	7/20/2022	P3
C	THEFT OF A FIREARM FROM BUILDING	100 E EMPIRE AVE	7/18/2022	P3
C	THEFT OF MOTOR VEHICLE	600 E HEROY AVE	7/17/2022	P1
C	THEFT OF MOTOR VEHICLE	500 E DALTON AVE	7/21/2022	P2
C	THEFT OF MOTOR VEHICLE	9200 N COLTON ST	7/21/2022	P3
C	THEFT OF MOTOR VEHICLE	500 E MAXINE AVE	7/22/2022	P1

POLICE SUMMARY - Ending: Saturday, July 23, 2022



NE - Northeast District (P4)

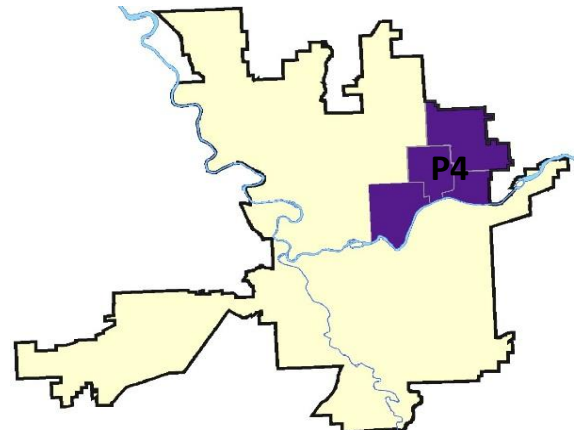
Preliminary IBR Counts

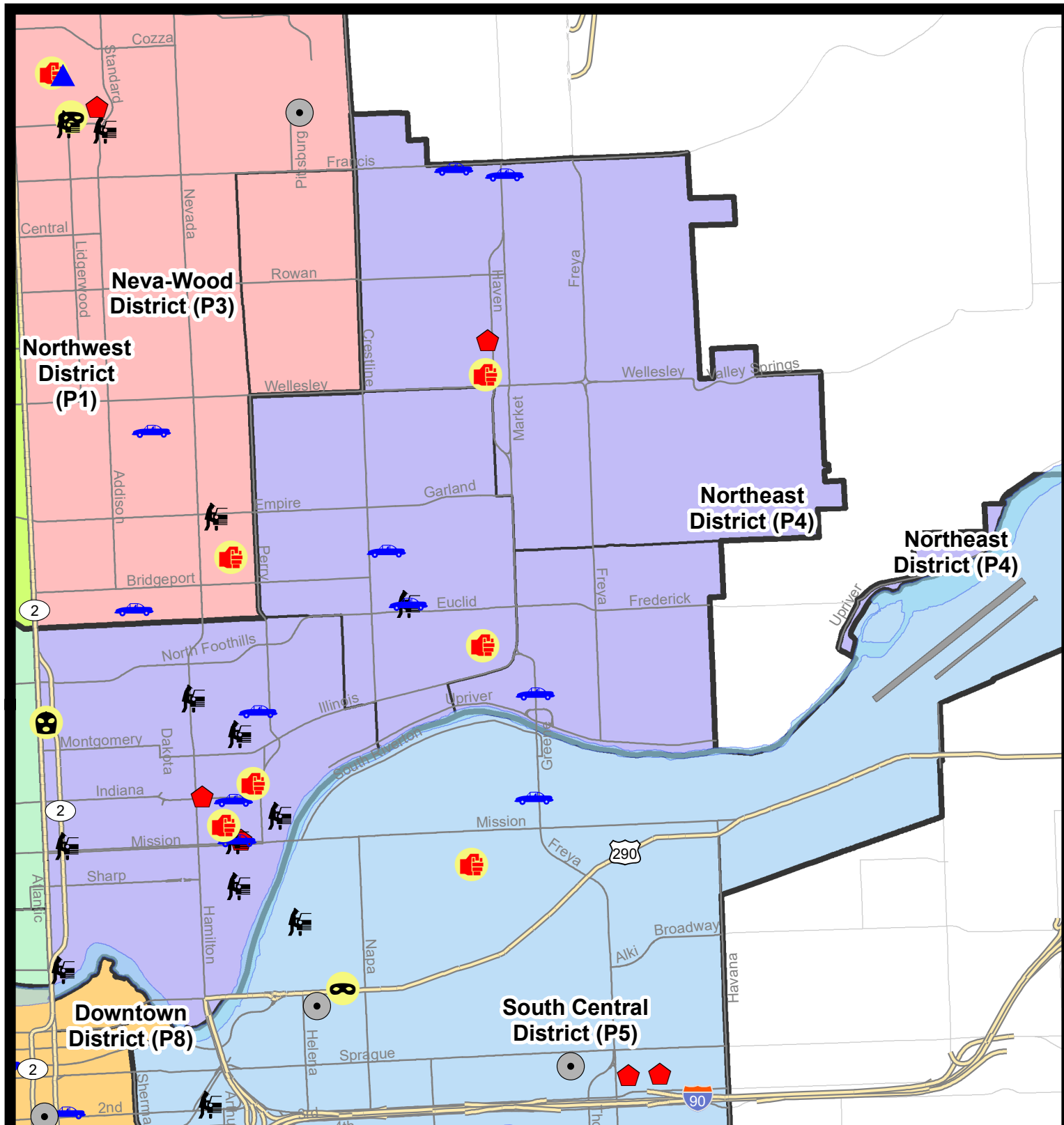
NIBRS Categories (Part 1 Selected)		7 Day Comparison			28 Day Comparison			YTD Comparison		
		Current	Prior	Percent	Current	Prior	Percent	Current	Prior	Percent
Violent	Criminal Homicide	0	0		0	0		0	0	
	Rape	0	0		1	2	-50.00%	15	22	-31.82%
	Robbery - Commercial	1	0		2	0		9	5	80.00%
	Robbery - Person	0	1	-100.00%	2	2	0.00%	13	19	-31.58%
	Aggravated Assault - Non DV	2	3	-33.33%	12	8	50.00%	54	38	42.11%
	Aggravated Assault - DV	2	1	100.00%	6	2	200.00%	37	31	19.35%
Violent Total:		5	5	0.00%	23	14	64.29%	128	115	11.30%
Property	Burglary - Residential	3	2	50.00%	13	7	85.71%	75	74	1.35%
	Burglary Garage	0	0		1	3	-66.67%	23	31	-25.81%
	Burglary Commercial	0	2	-100.00%	4	6	-33.33%	76	29	162.07%
	Larceny	18	19	-5.26%	71	59	20.34%	580	610	-4.92%
	Vehicle Theft	8	3	166.67%	20	24	-16.67%	159	100	59.00%
	Arson	0	0		0	2	-100.00%	6	11	-45.45%
Property Total:		29	26	11.54%	109	101	7.92%	919	855	7.49%
Preliminary Part 1 Crime Totals:		34	31	9.68%	132	115	14.78%	1047	970	7.94%
Current 7 Day Period:		7/17/2022 - 7/23/2022			Prior 7 Day Period:		7/10/2022 - 7/16/2022			
Current 28 Day Period:		6/26/2022 - 7/23/2022			Prior 28 Day Period:		5/29/2022 - 6/25/2022			
Current YTD Day Period:		1/1/2022 - 7/23/2022			Prior YTD Period:		1/1/2021 - 7/23/2021			

Prepared by SPD Crime Analysis Office - Monday, July 25, 2022

NOTE: SPD moved from UCR to the NIBRS reporting standard on 10/4/16 following the transition to a new RMS System. [Numbers on CompStat reports prior to this date should not be used as a comparison to those on this report.](#) Additional info on these reporting standards can be found on the FBI website: <https://ucr.fbi.gov/nibrs-overview>

This chart represents Preliminary counts of selected crime categories from Police Case Reports. Full statistical analysis to determine the confidence level of this data has not been performed. The % change columns on the preliminary counts differ from the percentage change on the NIBRS crime report, sometimes significantly. The CompStat report is designed for operational use and includes only selected NIBRS categories and coding less complex than full NIBRS rules. Official statistics for these and other NIBRS categories can be found on WASPC & FBI websites once available.





City of Spokane
Northeast District (P4)
Selected Crime Codes
2022-07-17 to 2022-07-23
 Prepared By:
 Crime Analysis Unit
 Spokane Police Department

Legend

NIBRS Events



Criminal Homicide



Rape



Robbery Commercial



Robbery Person



Aggravated Assault



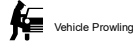
Burglary Residential



Burglary Garage



Burglary Commercial



Vehicle Prowling



Vehicle Theft



Arson



Cases Represent LERMS Crime Codes
 Points may indicate multiple events
 Note: Veh Prowl is only Larceny displayed

For Additional Information on
 Incidents pertaining to an
 Area, Trend, or Pattern
 Contact Information Analysis

0 0.2 0.4 0.8 Miles



THIS IS NOT A LEGAL DOCUMENT:
 The information shown on this map is compiled
 from various sources and is subject to constant
 revision. Information shown on this map should
 not be used to determine the location of facilities
 in relationship to property lines, section lines,
 streets, etc.

Sunday - Saturday

NE - Northeast District (P4)

7/17/2022 TO 7/23/2022



<u>A/C</u>	<u>Offense Statute</u>	<u>Address</u>	<u>Reported Date</u>	<u>Dist</u>
<u>SPB4BE</u>				
C	ASSAULT 2D	2800 N REGAL ST	7/19/2022	P4
C	IBR Purposes Only - Motor Vehicle Theft	2200 E GLASS AVE	7/17/2022	P4
C	THEFT 2D ALL OTHER	4000 N REGAL ST	7/19/2022	
C	THEFT 3D CITY ALL OTHER	1700 E LIBERTY AVE	7/21/2022	P4
C	THEFT 3D FROM BUILDING	2900 E LIBERTY AVE	7/18/2022	P4
C	THEFT OF A FIREARM FROM MOTOR VEHICLE	2300 E EUCLID AVE	7/18/2022	P4
C	THEFT OF MOTOR VEHICLE	2300 E EUCLID AVE	7/18/2022	P4
<u>SPB4HI</u>				
C	ASSAULT 2D	2900 E BROAD AVE	7/20/2022	P4
C	RESIDENTIAL BURGLARY	2900 E OLYMPIC AVE	7/18/2022	P4
C	THEFT 2D ALL OTHER	3100 E WABASH AVE	7/20/2022	P4
C	THEFT 2D ALL OTHER	E WELLESLEY AVE / N THOR ST	7/22/2022	P4
C	THEFT OF MOTOR VEHICLE	6200 N MARKET ST	7/19/2022	P4
C	THEFT OF MOTOR VEHICLE	6200 N LACEY ST	7/21/2022	P4
<u>SPB4LO</u>				
C	ASSAULT 1D	1200 E BALDWIN AVE	7/18/2022	P4
C	RESIDENTIAL BURGLARY	1100 E MISSION AVE	7/22/2022	P4
C	RESIDENTIAL BURGLARY	900 E INDIANA AVE	7/22/2022	P4
C	ROBBERY 1D COMMERCIAL	2400 N DIVISION ST	7/18/2022	P2
C	THEFT 2D FROM MOTOR VEHICLE	2500 N HAMILTON ST	7/18/2022	
C	THEFT 3D CITY ALL OTHER	200 E NORTH FOOTHILLS DR	7/19/2022	P4
C	THEFT 3D FROM BUILDING	900 E MISSION AVE	7/21/2022	P4
C	THEFT 3D FROM BUILDING	1400 E MISSION AVE	7/20/2022	
C	THEFT 3D FROM MOTOR VEHICLE	100 E MISSION AVE	7/21/2022	P4
C	THEFT 3D FROM MOTOR VEHICLE	1100 E MISSION AVE	7/23/2022	P3
C	THEFT 3D FROM MOTOR VEHICLE	2200 N MORTON ST	7/18/2022	
C	THEFT 3D FROM MOTOR VEHICLE	700 N DIVISION ST	7/17/2022	
C	THEFT 3D FROM MOTOR VEHICLE	1400 E MISSION AVE	7/19/2022	
C	THEFT 3D FROM MOTOR VEHICLE	1200 N SUPERIOR ST	7/19/2022	
C	THEFT 3D SHOPLIFTING	2000 N DIVISION ST	7/19/2022	
C	THEFT OF MOTOR VEHICLE	2400 N DENVER ST	7/17/2022	P4
C	THEFT OF MOTOR VEHICLE	1100 E INDIANA AVE	7/21/2022	P4
C	THEFT OF MOTOR VEHICLE	1100 E MISSION AVE	7/23/2022	P3
C	VEHICULAR ASSAULT	1000 E AUGUSTA AVE	7/23/2022	P4
<u>SPB4MI</u>				
C	THEFT 3D ALL OTHER	3200 E EUCLID AVE	7/20/2022	P4
C	THEFT OF MOTOR VEHICLE	N GREENE ST / E JACKSON AVE	7/19/2022	P4

For protection of victim privacy, the entire address on sexual assault crimes has been redacted.

SPOKANE POLICE DEPARTMENT



SOUTH **Police Service Area**

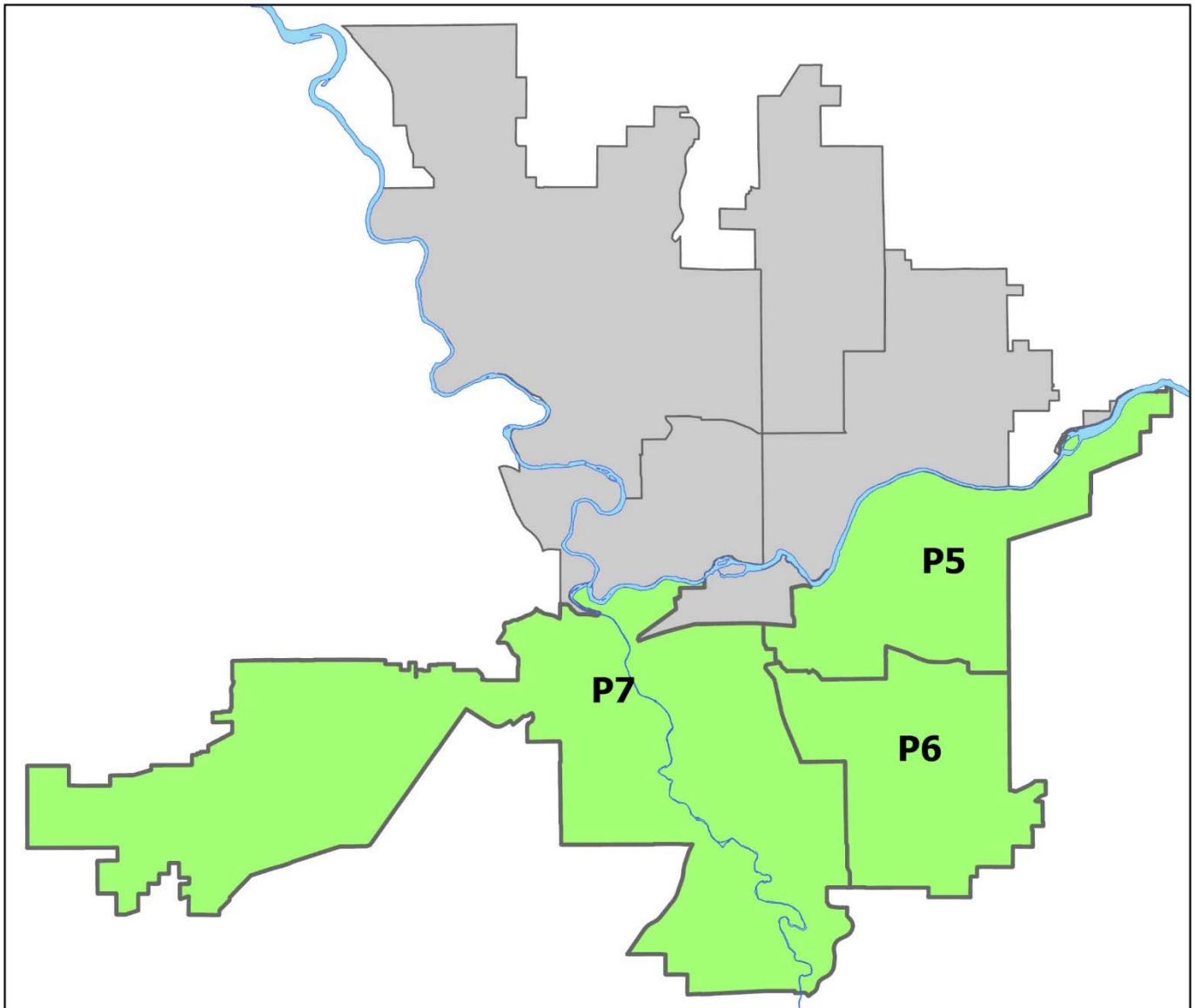
PSA Commander

Captain Brad Arleth

South Central District (P5)

Southeast District (P6)

Southwest District (P7)



POLICE SUMMARY - Ending: Saturday, July 23, 2022

SOUTH PRECINCT (P5, P6, and P7)



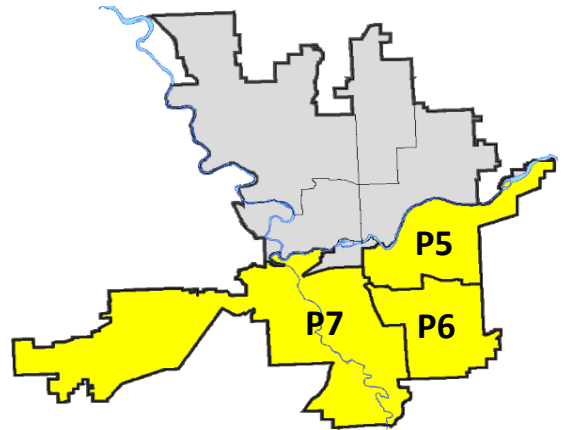
Preliminary IBR Counts

NIBRS Categories (Part 1 Selected)		7 Day Comparison			28 Day Comparison			YTD Comparison		
		Current	Prior	Percent	Current	Prior	Percent	Current	Prior	Percent
Violent	Criminal Homicide	0	0		0	0		1	2	-50.00%
	Rape	0	0		1	4	-75.00%	37	44	-15.91%
	Robbery - Commercial	0	1	-100.00%	4	0		10	5	100.00%
	Robbery - Person	3	0		9	4	125.00%	27	24	12.50%
	Aggravated Assault - Non DV	4	1	300.00%	12	13	-7.69%	73	77	-5.19%
	Aggravated Assault - DV	2	0		8	7	14.29%	59	68	-13.24%
Violent Total:		9	2	350.00%	34	28	21.43%	207	220	-5.91%
Property	Burglary - Residential	4	2	100.00%	11	24	-54.17%	135	124	8.87%
	Burglary Garage	2	4	-50.00%	11	12	-8.33%	79	81	-2.47%
	Burglary Commercial	7	5	40.00%	22	20	10.00%	123	63	95.24%
	Larceny	28	49	-42.86%	197	201	-1.99%	1631	1260	29.44%
	Vehicle Theft	10	9	11.11%	44	39	12.82%	293	171	71.35%
	Arson	0	0		0	2	-100.00%	9	19	-52.63%
Property Total:		51	69	-26.09%	285	298	-4.36%	2270	1718	32.13%
Preliminary Part 1 Crime Totals:		60	71	-15.49%	319	326	-2.15%	2477	1938	27.81%
Current 7 Day Period:		7/17/2022 - 7/23/2022			Prior 7 Day Period:		7/10/2022 - 7/16/2022			
Current 28 Day Period:		6/26/2022 - 7/23/2022			Prior 28 Day Period:		5/29/2022 - 6/25/2022			
Current YTD Day Period:		1/1/2022 - 7/23/2022			Prior YTD Period:		1/1/2021 - 7/23/2021			

Prepared by SPD Crime Analysis Office - Monday, July 25, 2022

NOTE: SPD moved from UCR to the NIBRS reporting standard on 10/4/16 following the transition to a new RMS System. [Numbers on CompStat reports prior to this date should not be used as a comparison to those on this report.](#) Additional info on these reporting standards can be found on the FBI website: <https://ucr.fbi.gov/nibrs-overview>

This chart represents Preliminary counts of selected crime categories from Police Case Reports. Full statistical analysis to determine the confidence level of this data has not been performed. The % change columns on the preliminary counts differ from the percentage change on the NIBRS crime report, sometimes significantly. The CompStat report is designed for operational use and includes only selected NIBRS categories and coding less complex than full NIBRS rules. Official statistics for these and other NIBRS categories can be found on WASPC & FBI websites once available.



POLICE SUMMARY - Ending: Saturday, July 23, 2022



SE - South Central District (P5)

Preliminary IBR Counts

NIBRS Categories (Part 1 Selected)		7 Day Comparison			28 Day Comparison			YTD Comparison		
		Current	Prior	Percent	Current	Prior	Percent	Current	Prior	Percent
Violent	Criminal Homicide	0	0		0	0		0	0	
	Rape	0	0		0	0		12	21	-42.86%
	Robbery - Commercial	0	0		2	0		3	2	50.00%
	Robbery - Person	2	0		4	1	300.00%	9	12	-25.00%
	Aggravated Assault - Non DV	1	1	0.00%	7	7	0.00%	35	39	-10.26%
	Aggravated Assault - DV	1	0		1	3	-66.67%	29	31	-6.45%
Violent Total:		4	1	300.00%	14	11	27.27%	88	105	-16.19%
Property	Burglary - Residential	2	0		4	8	-50.00%	44	38	15.79%
	Burglary Garage	1	1	0.00%	3	5	-40.00%	24	17	41.18%
	Burglary Commercial	3	5	-40.00%	15	12	25.00%	72	32	125.00%
	Larceny	7	17	-58.82%	67	75	-10.67%	581	433	34.18%
	Vehicle Theft	3	4	-25.00%	21	18	16.67%	130	70	85.71%
	Arson	0	0		0	0		3	10	-70.00%
Property Total:		16	27	-40.74%	110	118	-6.78%	854	600	42.33%
Preliminary Part 1 Crime Totals:		20	28	-28.57%	124	129	-3.88%	942	705	33.62%
Current 7 Day Period:		7/17/2022 - 7/23/2022			Prior 7 Day Period:		7/10/2022 - 7/16/2022			
Current 28 Day Period:		6/26/2022 - 7/23/2022			Prior 28 Day Period:		5/29/2022 - 6/25/2022			
Current YTD Day Period:		1/1/2022 - 7/23/2022			Prior YTD Period:		1/1/2021 - 7/23/2021			

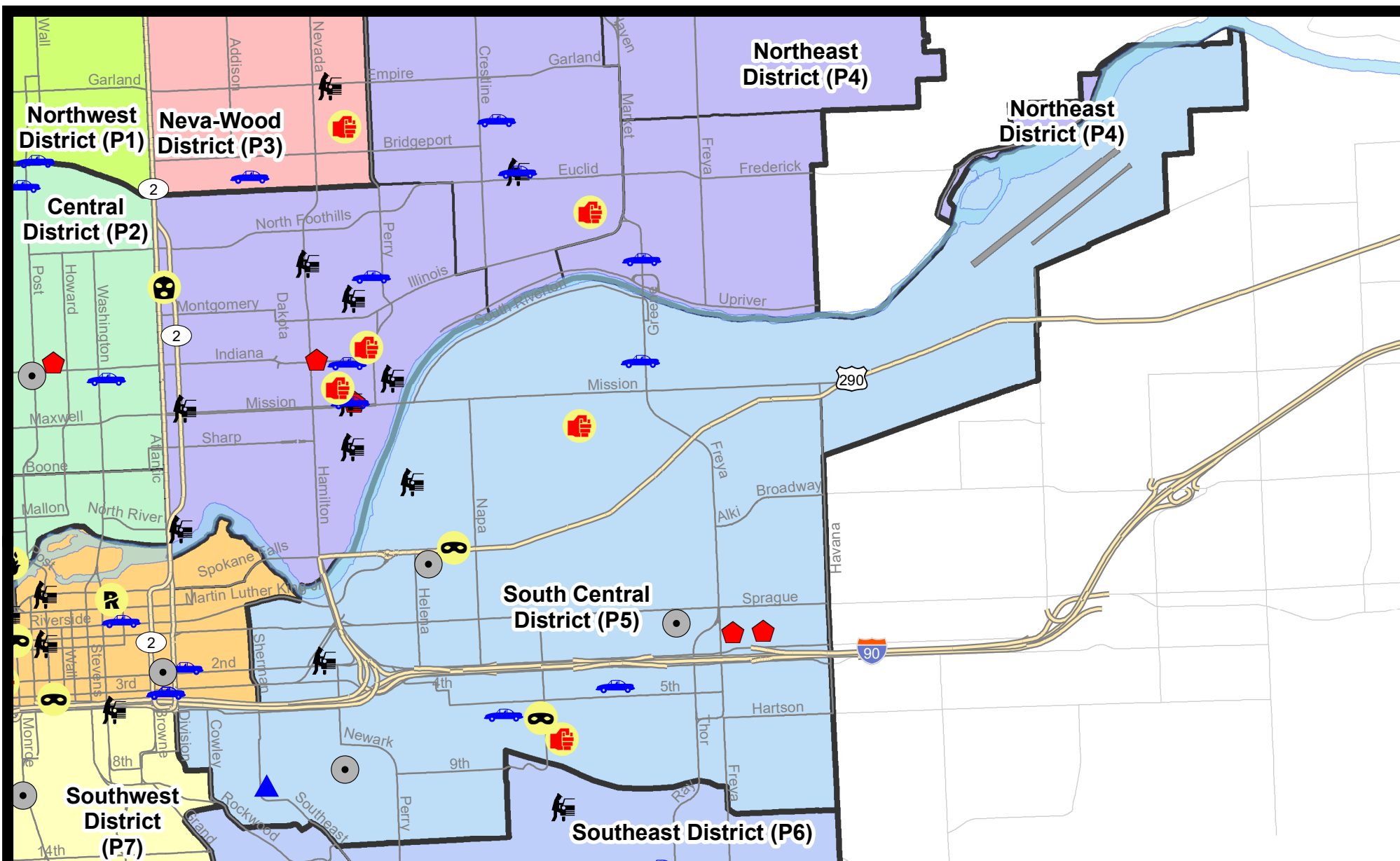
Prepared by SPD Crime Analysis Office - Monday, July 25, 2022

NOTE: SPD moved from UCR to the NIBRS reporting standard on 10/4/16 following the transition to a new RMS System. [Numbers on CompStat reports prior to this date should not be used as a comparison to those on this report.](#) Additional info on these reporting standards can be found on the FBI website: <https://ucr.fbi.gov/nibrs-overview>

This chart represents Preliminary counts of selected crime categories from Police Case Reports. Full statistical analysis to determine the confidence level of this data has not been performed. The % change columns on the preliminary counts differ from the percentage change on the NIBRS crime report, sometimes significantly. The CompStat report is designed for operational use and includes only selected NIBRS categories and coding less complex than full NIBRS rules. Official statistics for these and other NIBRS categories can be found on WASPC & FBI websites once available.




Note: On 2/10/21 a portion of the Police Block SPC5EC became part of the Downtown Precinct (SPD8EC); Consequently activity in P5 will appear lower if compared to printed CompStat reports prior to 2/10/21



City of Spokane
South Central District (P5)
Selected
Crime Types
2022-07-17 to 2022-07-23
 Prepared By:
 Crime Analysis Unit
 Spokane Police Department

Legend

NIBRS Events



Cases Represent LERMS Crime Codes
 Points may indicate multiple events
 Note: Veh Prowl is only Larceny category displayed



For Additional Information on Incidents
 pertaining to an Area, Trend, or Pattern
 Contact Information Analysis

0 0.2 0.4 0.6 0.8 1 Miles



THIS IS NOT A LEGAL DOCUMENT:
 The information shown on this map is compiled
 from various sources and is subject to constant
 revision. Information shown on this map should
 not be used to determine the location of facilities
 in relationship to property lines, section lines,
 streets, etc.

Sunday - Saturday

SE - South Central District (P5)

7/17/2022 TO 7/23/2022



<u>A/C</u>	<u>Offense Statute</u>	<u>Address</u>	<u>Reported Date</u>	<u>Dist</u>
<u>SPC5EC</u>				
C	BURGLARY 2D COMMERCIAL	400 N MADELIA ST	7/17/2022	P6
C	BURGLARY 2D COMMERCIAL	1000 E 8TH AVE	7/19/2022	P6
C	BURGLARY 2D COMMERCIAL	3200 E 1ST AVE	7/20/2022	P6
C	BURGLARY 2D GARAGE	500 E 9TH AVE	7/17/2022	
C	HARASSMENT FELONY WEAPON INVOLVED	2500 E 7TH AVE	7/22/2022	P6
C	RESIDENTIAL BURGLARY	3900 E PACIFIC AVE	7/18/2022	P5
C	RESIDENTIAL BURGLARY	3600 E PACIFIC AVE	7/21/2022	P6
C	ROBBERY 2D PERSON	2300 E 6TH AVE	7/22/2022	P6
C	THEFT 2D ALL OTHER	700 E SPRAGUE AVE	7/22/2022	P5
C	THEFT 3D ALL OTHER	700 E PACIFIC AVE	7/19/2022	
C	THEFT 3D FROM MOTOR VEHICLE	900 E 2ND AVE	7/17/2022	P5
C	THEFT 3D VEHICLE PARTS AND ACCESSORIES	600 E SPRAGUE AVE	7/18/2022	P5
C	THEFT OF MOTOR VEHICLE	2100 E 6TH AVE	7/17/2022	P6
C	THEFT OF MOTOR VEHICLE	400 S REGAL ST	7/18/2022	P6
<u>SPC5GP</u>				
C	ASSAULT 2D	2700 E SHARP AVE	7/22/2022	P6
C	ROBBERY 1D PERSON	1800 E TRENT AVE	7/21/2022	P8
C	THEFT 1D ALL OTHER	2100 E MARSHALL AVE	7/18/2022	P5
C	THEFT 2D FROM MOTOR VEHICLE	N HELENA ST / E CATALDO AVE	7/17/2022	P5
C	THEFT 3D ALL OTHER	1500 N LACEY ST	7/19/2022	
C	THEFT OF MOTOR VEHICLE	3100 E NORA AVE	7/21/2022	P4

POLICE SUMMARY - Ending: Saturday, July 23, 2022



SE - Southeast District (P6)

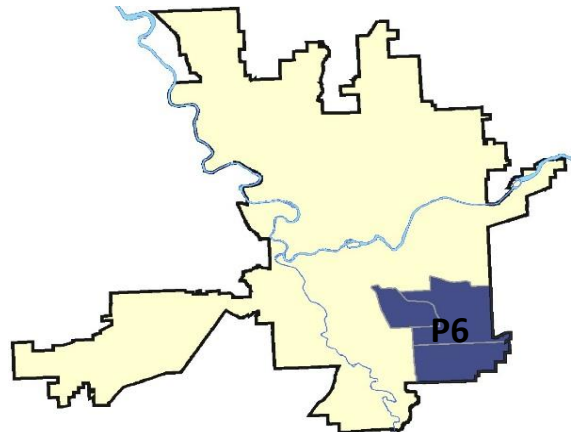
Preliminary IBR Counts

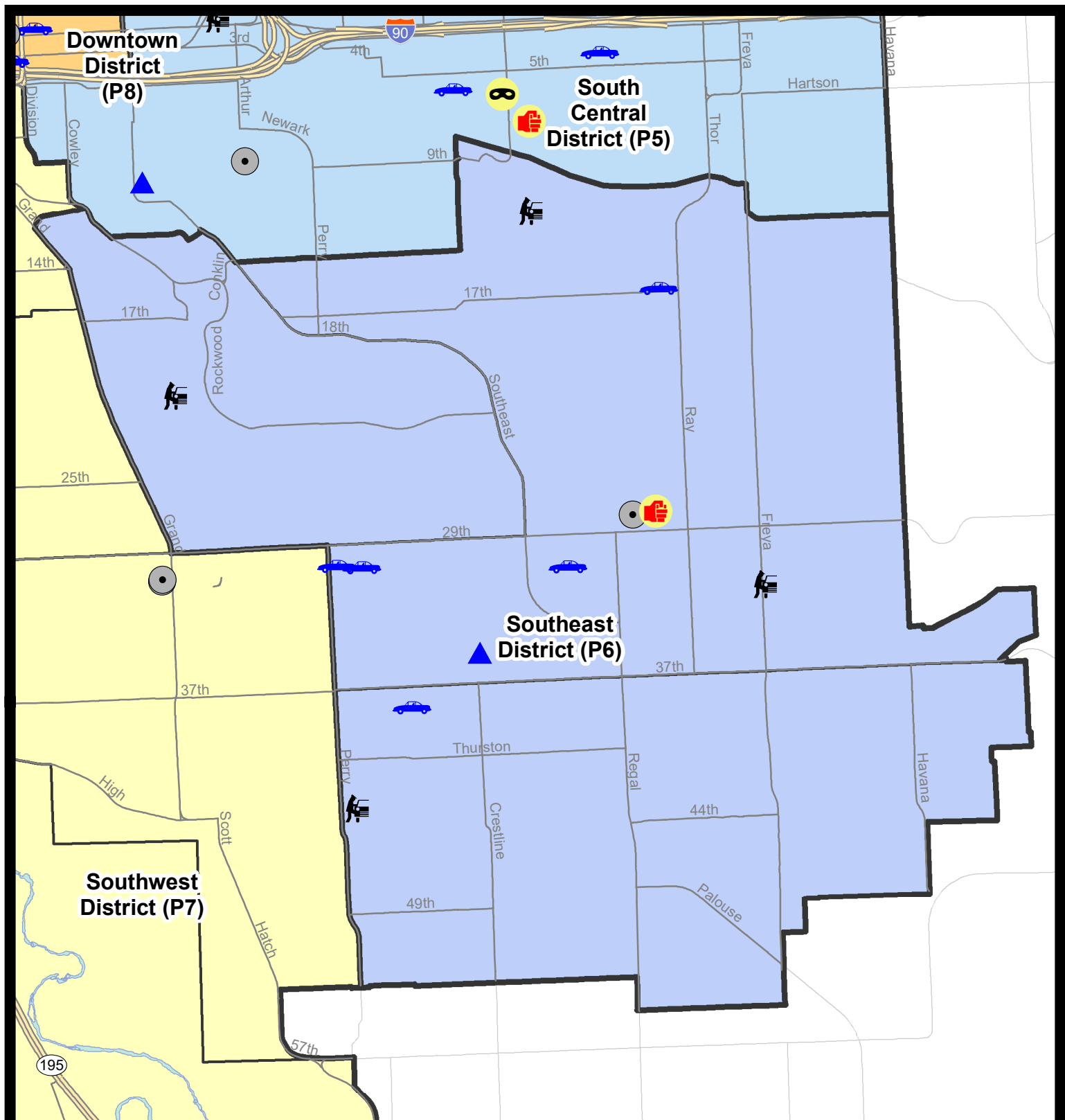
NIBRS Categories (Part 1 Selected)		7 Day Comparison			28 Day Comparison			YTD Comparison		
		Current	Prior	Percent	Current	Prior	Percent	Current	Prior	Percent
Violent	Criminal Homicide	0	0		0	0		0	0	
	Rape	0	0		0	0		6	5	20.00%
	Robbery - Commercial	0	0		0	0		2	1	100.00%
	Robbery - Person	0	0		0	2	-100.00%	4	3	33.33%
	Aggravated Assault - Non DV	0	0		0	1	-100.00%	8	8	0.00%
	Aggravated Assault - DV	1	0		1	1	0.00%	12	11	9.09%
Violent Total:		1	0		1	4	-75.00%	32	28	14.29%
Property	Burglary - Residential	0	1	-100.00%	2	4	-50.00%	46	33	39.39%
	Burglary Garage	1	0		1	1	0.00%	19	26	-26.92%
	Burglary Commercial	1	0		1	2	-50.00%	14	6	133.33%
	Larceny	10	6	66.67%	37	41	-9.76%	315	272	15.81%
	Vehicle Theft	5	0		8	4	100.00%	53	28	89.29%
	Arson	0	0		0	0		1	4	-75.00%
Property Total:		17	7	142.86%	49	52	-5.77%	448	369	21.41%
Preliminary Part 1 Crime Totals:		18	7	157.14%	50	56	-10.71%	480	397	20.91%
Current 7 Day Period:		7/17/2022 - 7/23/2022			Prior 7 Day Period:		7/10/2022 - 7/16/2022			
Current 28 Day Period:		6/26/2022 - 7/23/2022			Prior 28 Day Period:		5/29/2022 - 6/25/2022			
Current YTD Day Period:		1/1/2022 - 7/23/2022			Prior YTD Period:		1/1/2021 - 7/23/2021			

Prepared by SPD Crime Analysis Office - Monday, July 25, 2022

NOTE: SPD moved from UCR to the NIBRS reporting standard on 10/4/16 following the transition to a new RMS System. [Numbers on CompStat reports prior to this date should not be used as a comparison to those on this report.](#) Additional info on these reporting standards can be found on the FBI website: <https://ucr.fbi.gov/nibrs-overview>

This chart represents Preliminary counts of selected crime categories from Police Case Reports. Full statistical analysis to determine the confidence level of this data has not been performed. The % change columns on the preliminary counts differ from the percentage change on the NIBRS crime report, sometimes significantly. The CompStat report is designed for operational use and includes only selected NIBRS categories and coding less complex than full NIBRS rules. Official statistics for these and other NIBRS categories can be found on WASPC & FBI websites once available.





City of Spokane
Southeast District (P6)
Selected
Crime Codes
2022-07-17 to 2022-07-23
Prepared By:
Crime Analysis Unit
Spokane Police Department

Legend

NIBRS Events



Criminal Homicide



Rape



Robbery Commercial



Robbery Person



Aggravated Assault



Burglary Residential



Burglary Garage



Burglary Commercial



Vehicle Prowling



Vehicle Theft



Arson



Cases Represent LERMS Crime Codes
 Points may indicate multiple events
 Note: Veh Prowl is only Larceny displayed

For Additional Information on
 Incidents pertaining to an
 Area, Trend, or Pattern
 Contact Information Analysis

0 0.15 0.3 0.6 Miles



THIS IS NOT A LEGAL DOCUMENT:
 The information shown on this map is compiled
 from various sources and is subject to constant
 revision. Information shown on this map should
 not be used to determine the location of facilities
 in relationship to property lines, section lines,
 streets, etc.

Sunday - Saturday

SE - Southeast District (P6)

7/17/2022 TO 7/23/2022



<u>A/C</u>	<u>Offense Statute</u>	<u>Address</u>	<u>Reported Date</u>	<u>Dist</u>
<u>SPC6LH</u>				
C	ASSAULT 2D	2800 S FISKE ST	7/19/2022	P6
C	BURGLARY 2D COMMERCIAL	2900 E 29TH AVE	7/21/2022	P6
C	BURGLARY 2D GARAGE	3500 S CRESTLINE ST	7/22/2022	P6
C	THEFT 2D FROM MOTOR VEHICLE	3600 E 32ND AVE	7/18/2022	
C	THEFT 3D ALL OTHER	1300 S CRESTLINE ST	7/17/2022	P6
C	THEFT 3D FROM MOTOR VEHICLE	2400 E SOUTH ALTAMONT BLVD	7/17/2022	
C	THEFT OF MOTOR VEHICLE	3000 S WINTHROP LN	7/17/2022	P6
C	THEFT OF MOTOR VEHICLE	3100 S MT VERNON ST	7/19/2022	P6
C	THEFT OF MOTOR VEHICLE	3000 S PERRY ST	7/20/2022	P6
C	THEFT OF MOTOR VEHICLE	3100 E 17TH AVE	7/23/2022	P6
<u>SPC6RW</u>				
C	THEFT 3D ALL OTHER	1800 E PINECREST RD	7/18/2022	P6
C	THEFT 3D FROM MOTOR VEHICLE	2000 S HATCH ST	7/19/2022	
<u>SPC6SG</u>				
C	MAIL THEFT	4200 S STONINGTON LN	7/18/2022	P6
C	THEFT 3D FROM BUILDING	3200 E 55TH AVE	7/17/2022	P6
C	THEFT 3D FROM MOTOR VEHICLE	4200 S HOGAN ST	7/18/2022	
C	THEFT 3D SHOPLIFTING	3100 E PALOUSE HWY	7/18/2022	
C	THEFT 3D VEHICLE PARTS AND ACCESSORIES	S NAPA ST / E 38TH AVE	7/19/2022	
C	THEFT OF MOTOR VEHICLE	1800 E 38TH AVE	7/23/2022	P6

POLICE SUMMARY - Ending: Saturday, July 23, 2022



SW - Southwest District (P7)

Preliminary IBR Counts

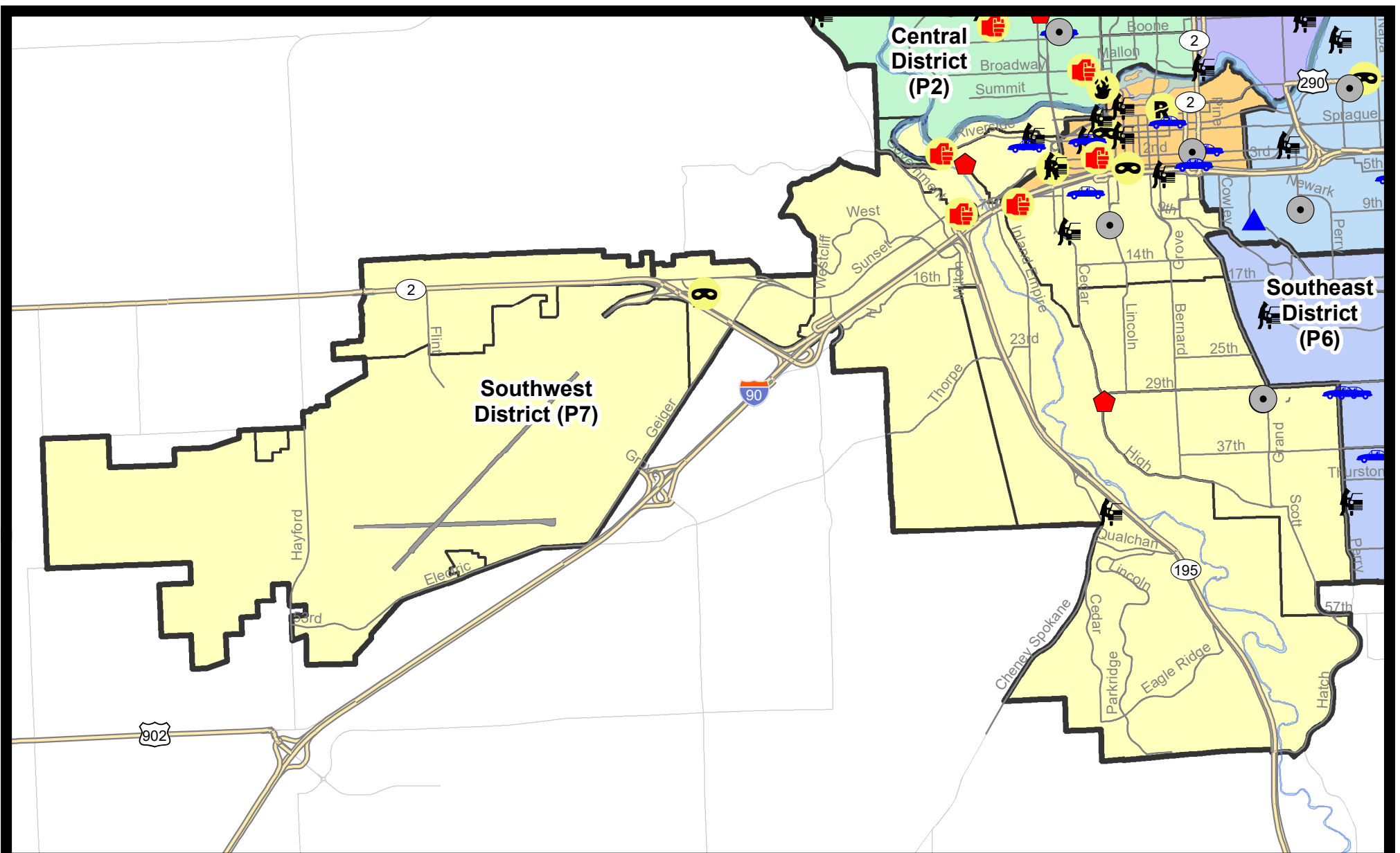
NIBRS Categories (Part 1 Selected)		7 Day Comparison			28 Day Comparison			YTD Comparison		
		Current	Prior	Percent	Current	Prior	Percent	Current	Prior	Percent
Violent	Criminal Homicide	0	0		0	0		1	2	-50.00%
	Rape	0	0		1	4	-75.00%	19	18	5.56%
	Robbery - Commercial	0	1	-100.00%	2	0		5	2	150.00%
	Robbery - Person	1	0		5	1	400.00%	14	9	55.56%
	Aggravated Assault - Non DV	3	0		5	5	0.00%	30	30	0.00%
	Aggravated Assault - DV	0	0		6	3	100.00%	18	26	-30.77%
Violent Total:		4	1	300.00%	19	13	46.15%	87	87	0.00%
Property	Burglary - Residential	2	1	100.00%	5	12	-58.33%	45	53	-15.09%
	Burglary Garage	0	3	-100.00%	7	6	16.67%	36	38	-5.26%
	Burglary Commercial	3	0		6	6	0.00%	37	25	48.00%
	Larceny	11	26	-57.69%	93	85	9.41%	735	555	32.43%
	Vehicle Theft	2	5	-60.00%	15	17	-11.76%	110	73	50.68%
	Arson	0	0		0	2	-100.00%	5	5	0.00%
Property Total:		18	35	-48.57%	126	128	-1.56%	968	749	29.24%
Preliminary Part 1 Crime Totals:		22	36	-38.89%	145	141	2.84%	1055	836	26.20%
Current 7 Day Period:		7/17/2022 - 7/23/2022			Prior 7 Day Period:		7/10/2022 - 7/16/2022			
Current 28 Day Period:		6/26/2022 - 7/23/2022			Prior 28 Day Period:		5/29/2022 - 6/25/2022			
Current YTD Day Period:		1/1/2022 - 7/23/2022			Prior YTD Period:		1/1/2021 - 7/23/2021			

Prepared by SPD Crime Analysis Office - Monday, July 25, 2022

NOTE: SPD moved from UCR to the NIBRS reporting standard on 10/4/16 following the transition to a new RMS System. [Numbers on CompStat reports prior to this date should not be used as a comparison to those on this report.](#) Additional info on these reporting standards can be found on the FBI website: <https://ucr.fbi.gov/nibrs-overview>

This chart represents Preliminary counts of selected crime categories from Police Case Reports. Full statistical analysis to determine the confidence level of this data has not been performed. The % change columns on the preliminary counts differ from the percentage change on the NIBRS crime report, sometimes significantly. The CompStat report is designed for operational use and includes only selected NIBRS categories and coding less complex than full NIBRS rules. Official statistics for these and other NIBRS categories can be found on WASPC & FBI websites once available.





City of Spokane
Southwest District (P7)
Selected
Crime Types
2022-07-17 to 2022-07-23
 Prepared By:
 Crime Analysis Unit
 Spokane Police Department

Legend

NIBRS Events



Robbery Commercial

Robbery Person

Aggravated Assault

Burglary Residential

Burglary Garage

Burglary Commercial

Vehicle Prowling

Vehicle Theft

Arson

Cases Represent LERMS Crime Codes
 Points may indicate multiple events
 Note: Veh Prowl is only Larceny category displayed



For Additional Information on Incidents
 pertaining to an Area, Trend, or Pattern
 Contact Information Analysis

0 0.2 0.4 0.6 0.8 1 1.2 1.4 1.6 Miles



THIS IS NOT A LEGAL DOCUMENT:
 The information shown on this map is compiled
 from various sources and is subject to constant
 revision. Information shown on this map should
 not be used to determine the location of facilities
 in relationship to property lines, section lines,
 streets, etc.



Sunday - Saturday

SE - Southwest District (P7)

7/17/2022 TO 7/23/2022



<u>A/C</u>	<u>Offense Statute</u>	<u>Address</u>	<u>Reported Date</u>	<u>Dist</u>
<u>SPD7BA</u>				
C	RESIDENTIAL BURGLARY	100 S COEUR D ALENE ST	7/19/2022	P7
A	THEFT 3D FROM MOTOR VEHICLE	W RIVERSIDE AVE / S OAK ST	7/23/2022	P7
C	THEFT OF MOTOR VEHICLE	1800 W 1ST AVE	7/18/2022	P7
<u>SPD7CH</u>				
C	BURGLARY 2D COMMERCIAL	900 S MONROE ST	7/21/2022	P7
C	DRIVE BY SHOOTING	600 S CANNON ST	7/23/2022	P7
C	THEFT 2D FROM BUILDING	100 W 8TH AVE	7/17/2022	
A	THEFT 3D FROM MOTOR VEHICLE	300 W 4TH AVE	7/18/2022	P7
A	THEFT 3D FROM MOTOR VEHICLE	1400 W 10TH AVE	7/18/2022	P7
C	THEFT 3D VEHICLE PARTS AND ACCESSORIES	600 S CEDAR ST	7/21/2022	P7
C	THEFT OF MOTOR VEHICLE	1200 W 6TH AVE	7/20/2022	P7
<u>SPD7CS</u>				
C	BURGLARY 2D COMMERCIAL	3000 S GRAND BLVD	7/19/2022	P6
C	BURGLARY 2D COMMERCIAL	3000 S GRAND BLVD	7/19/2022	P6
C	RESIDENTIAL BURGLARY	3000 S HIGH DR	7/20/2022	P7
<u>SPD7LC</u>				
C	THEFT 2D FROM MOTOR VEHICLE	4200 S CHENEY SPOKANE RD	7/19/2022	P7
<u>SPD7MC</u>				
C	THEFT 1D FROM BUILDING	0 W 27TH AVE	7/18/2022	
<u>SPD7PV</u>				
C	IBR Purposes Only - Aggravated Assault	2800 W CLARKE AVE	7/18/2022	P8
<u>SPD7WH</u>				
C	DRIVE BY SHOOTING	2600 W SUNSET BLVD	7/21/2022	P1
<u>SPD7WP</u>				
C	ROBBERY 1D PERSON	1600 S WINDSOR DR	7/22/2022	P7
C	THEFT 1D ALL OTHER	8200 W SUNSET HWY	7/21/2022	P7
C	THEFT 2D FROM MOTOR VEHICLE	1600 S WINDSOR DR	7/20/2022	P7
C	THEFT 3D FROM MOTOR VEHICLE	1600 S WINDSOR DR	7/20/2022	P7
C	THEFT 3D VEHICLE PARTS AND ACCESSORIES	1600 S WINDSOR DR	7/20/2022	P7

SPOKANE POLICE DEPARTMENT

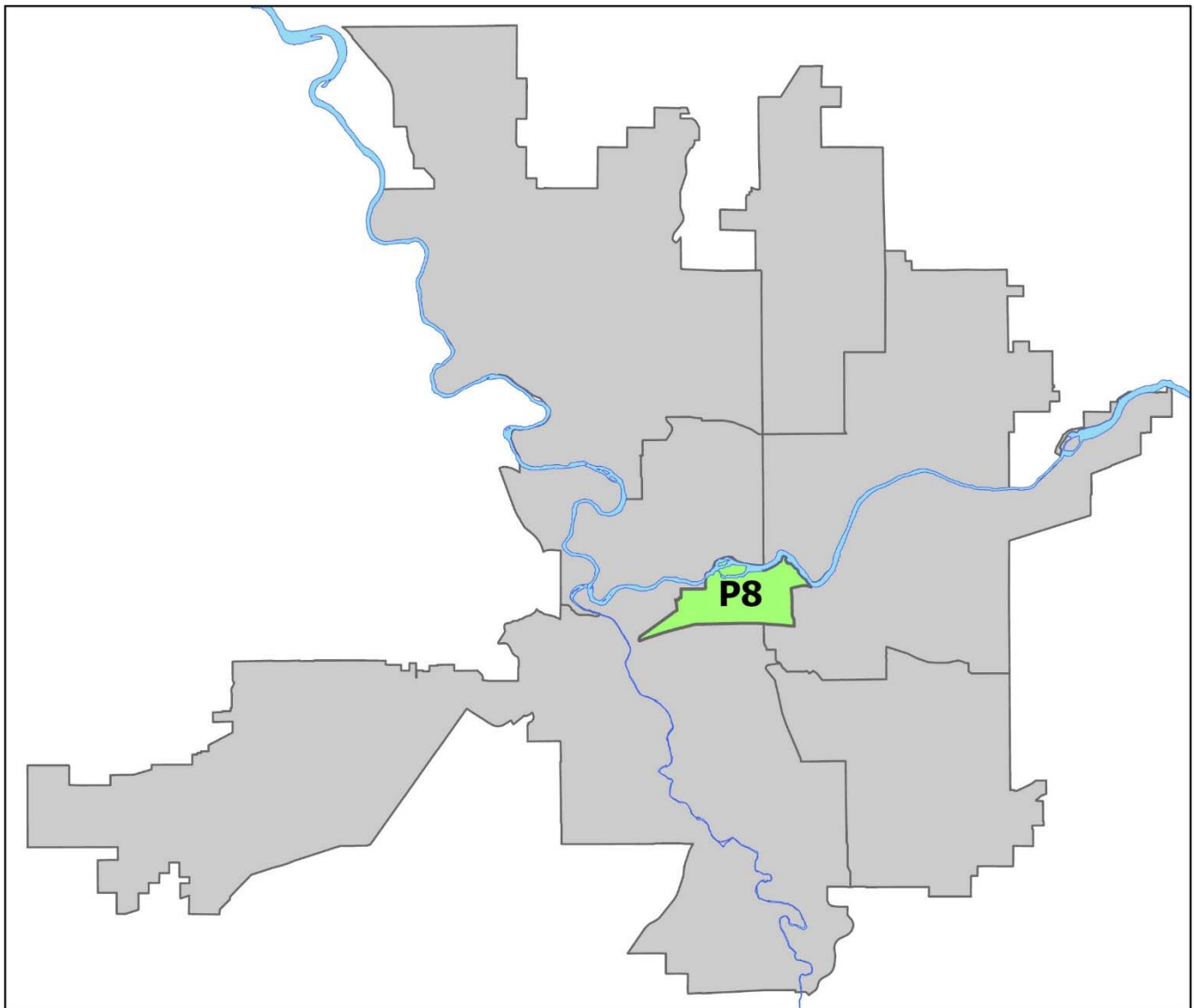
DOWNTOWN

Police Service Area



PSA Commander

Captain David Singley



POLICE SUMMARY - Ending: Saturday, July 23, 2022

DOWNTOWN PRECINCT (P8)



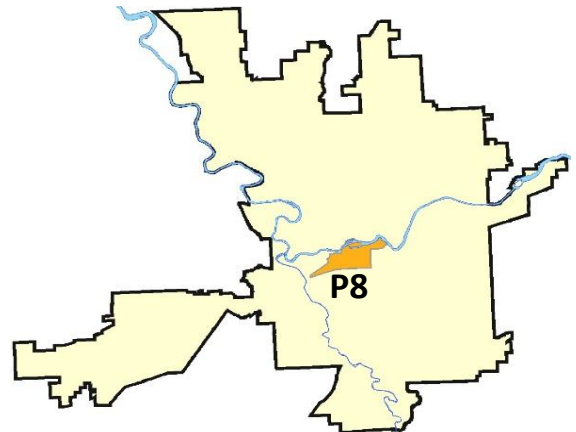
Preliminary IBR Counts

NIBRS Categories (Part 1 Selected)		7 Day Comparison			28 Day Comparison			YTD Comparison		
		Current	Prior	Percent	Current	Prior	Percent	Current	Prior	Percent
Violent	Criminal Homicide	1	0		1	1	0.00%	3	1	200.00%
	Rape	2	0		4	3	33.33%	22	15	46.67%
	Robbery - Commercial	0	0		1	1	0.00%	7	7	0.00%
	Robbery - Person	2	0		7	7	0.00%	30	27	11.11%
	Aggravated Assault - Non DV	1	1	0.00%	4	10	-60.00%	60	66	-9.09%
	Aggravated Assault - DV	0	0		0	2	-100.00%	11	12	-8.33%
Violent Total:		6	1	500.00%	17	24	-29.17%	133	128	3.91%
Property	Burglary - Residential	0	2	-100.00%	5	4	25.00%	21	16	31.25%
	Burglary Garage	0	0		2	3	-33.33%	6	4	50.00%
	Burglary Commercial	1	1	0.00%	6	14	-57.14%	53	64	-17.19%
	Larceny	10	29	-65.52%	85	97	-12.37%	906	445	103.60%
	Vehicle Theft	6	1	500.00%	11	11	0.00%	82	40	105.00%
	Arson	0	0		0	0		5	7	-28.57%
Property Total:		17	33	-48.48%	109	129	-15.50%	1073	576	86.28%
Preliminary Part 1 Crime Totals:		23	34	-32.35%	126	153	-17.65%	1206	704	71.31%
Current 7 Day Period:		7/17/2022 - 7/23/2022			Prior 7 Day Period:		7/10/2022 - 7/16/2022			
Current 28 Day Period:		6/26/2022 - 7/23/2022			Prior 28 Day Period:		5/29/2022 - 6/25/2022			
Current YTD Day Period:		1/1/2022 - 7/23/2022			Prior YTD Period:		1/1/2021 - 7/23/2021			

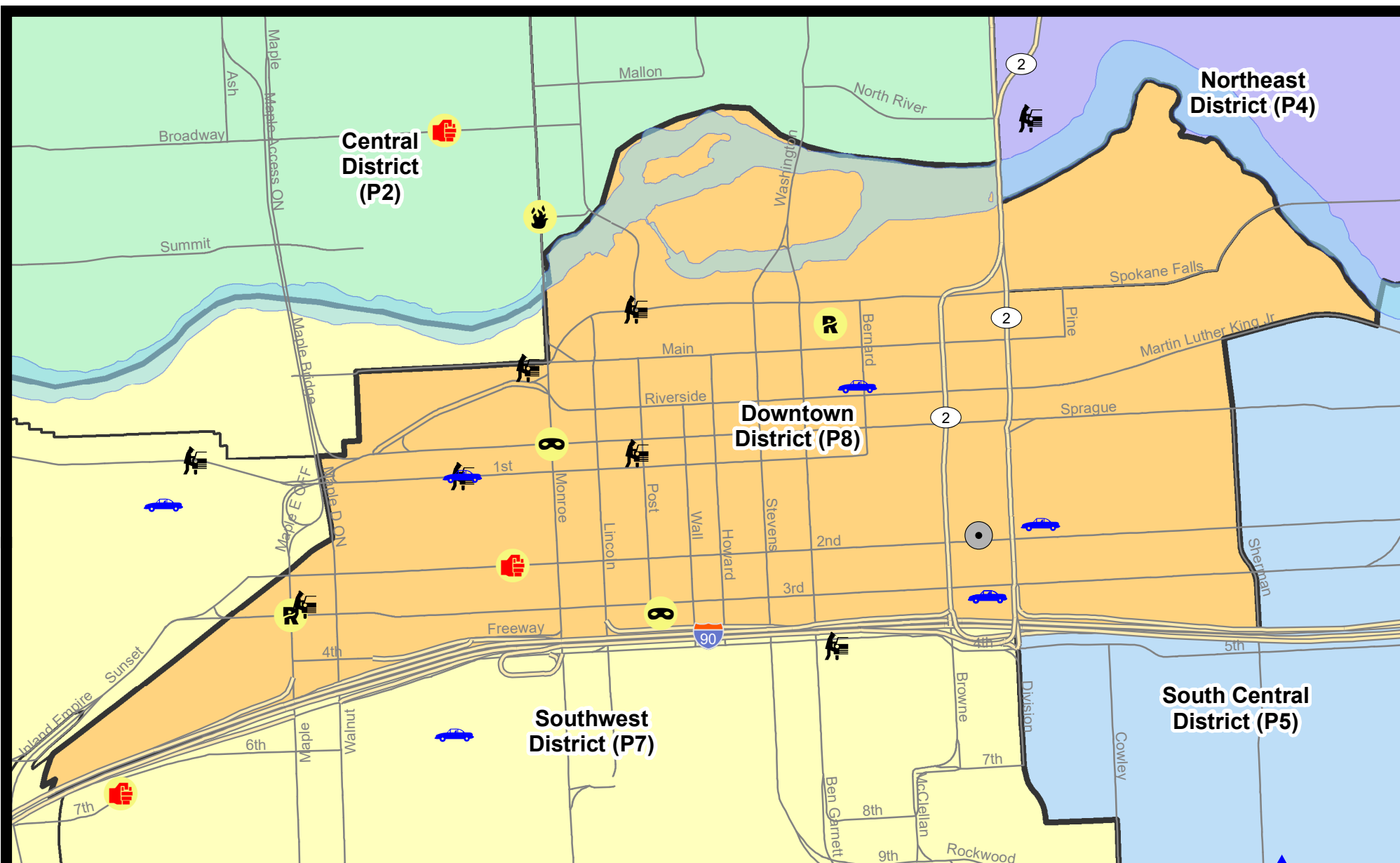
Prepared by SPD Crime Analysis Office - Monday, July 25, 2022

NOTE: SPD moved from UCR to the NIBRS reporting standard on 10/4/16 following the transition to a new RMS System. [Numbers on CompStat reports prior to this date should not be used as a comparison to those on this report.](#) Additional info on these reporting standards can be found on the FBI website: <https://ucr.fbi.gov/nibrs-overview>

This chart represents Preliminary counts of selected crime categories from Police Case Reports. Full statistical analysis to determine the confidence level of this data has not been performed. The % change columns on the preliminary counts differ from the percentage change on the NIBRS crime report, sometimes significantly. The CompStat report is designed for operational use and includes only selected NIBRS categories and coding less complex than full NIBRS rules. Official statistics for these and other NIBRS categories can be found on WASPC & FBI websites once available.



Note: On 2/10/21 a portion of the Police Block SPC5EC became part of the Downtown Precinct (SPD8EC); Consequently activity in P8 will appear higher if compared to printed CompStat reports prior to 2/10/21



City of Spokane
Downtown District (P8)
Selected
Crime Types
2022-07-17 to 2022-07-23
 Prepared By:
 Crime Analysis Unit
 Spokane Police Department

Legend

NIBRS Events



Robbery Commercial

Robbery Person



Aggravated Assault



Burglary Residential



Burglary Garage



Burglary Commercial



Vehicle Prowling



Vehicle Theft



Arson

Cases Represent LERMS Crime Codes

Points may indicate multiple events

Note: Veh Prowl is only Larceny category displayed



For Additional Information on Incidents
 pertaining to an Area, Trend, or Pattern
 Contact Information Analysis

0 0.2 Miles



THIS IS NOT A LEGAL DOCUMENT:
 The information shown on this map is compiled
 from various sources and is subject to constant
 revision. Information shown on this map should
 not be used to determine the location of facilities
 in relationship to property lines, section lines,
 streets, etc.



Sunday - Saturday

SW - Downtown District (P8)

7/17/2022 TO 7/23/2022



<u>A/C</u>	<u>Offense Statute</u>	<u>Address</u>	<u>Reported Date</u>	<u>Dist</u>
<u>SPD8EC</u>				
C	THEFT 1D ALL OTHER	400 E 2ND AVE	7/19/2022	P8
C	THEFT OF MOTOR VEHICLE	100 S DIVISION ST	7/19/2022	P8
<u>SPD8RS</u>				
C	ASSAULT 2D	W 2ND AVE / S MADISON ST	7/17/2022	P7
C	BURGLARY 2D COMMERCIAL	0 W 2ND AVE	7/18/2022	P8
C	BURGLARY 2D FENCED AREA	100 S HOWARD ST	7/18/2022	P8
C	MURDER 2D	0 W PACIFIC AVE	7/17/2022	P8
C	RAPE 2D		7/20/2022	P7
C	RAPE 3D		7/22/2022	P8
C	ROBBERY 1D PERSON	700 W 3RD AVE	7/19/2022	P8
C	ROBBERY 1D PERSON	N MONROE ST / W SPRAGUE AVE	7/21/2022	P8
C	THEFT 2D FROM MOTOR VEHICLE	S JEFFERSON ST / W 1ST AVE	7/17/2022	P8
C	THEFT 2D FROM MOTOR VEHICLE	N POST ST / W SPOKANE FALLS BLVD	7/17/2022	P8
C	THEFT 2D FROM MOTOR VEHICLE	1500 W 3RD AVE	7/19/2022	
C	THEFT 3D ALL OTHER	500 N HOWARD ST	7/18/2022	P8
C	THEFT 3D ALL OTHER	900 W 3RD AVE	7/22/2022	P8
C	THEFT 3D ALL OTHER	W MAIN AVE / N POST ST	7/20/2022	
C	THEFT 3D FROM MOTOR VEHICLE	0 S POST ST	7/17/2022	
C	THEFT 3D FROM MOTOR VEHICLE	1000 W RIVERSIDE AVE	7/20/2022	
C	THEFT OF MOTOR VEHICLE	S JEFFERSON ST / W 1ST AVE	7/17/2022	P8
C	THEFT OF MOTOR VEHICLE	0 W 3RD AVE	7/21/2022	P8
C	THEFT OF MOTOR VEHICLE	0 W 3RD AVE	7/21/2022	P8
C	THEFT OF MOTOR VEHICLE	0 W 3RD AVE	7/22/2022	P8
C	THEFT OF MOTOR VEHICLE	300 W RIVERSIDE AVE	7/22/2022	P8

POLICE SUMMARY - Ending: Saturday, July 23, 2022



Other Jurisdiction or Unk District

Preliminary IBR Counts

NIBRS Categories (Part 1 Selected)		7 Day Comparison			28 Day Comparison			YTD Comparison		
		Current	Prior	Percent	Current	Prior	Percent	Current	Prior	Percent
Violent	Criminal Homicide	0	0		0	0		0	0	
	Rape	0	0		0	0		3	4	-25.00%
	Robbery - Commercial	0	0		0	0		0	0	
	Robbery - Person	0	0		0	0		0	0	
	Aggravated Assault - Non DV	0	0		0	0		2	0	
	Aggravated Assault - DV	0	0		0	1	-100.00%	2	0	
Violent Total:		0	0		0	1	-100.00%	7	4	75.00%
Property	Burglary - Residential	0	0		1	0		1	0	
	Burglary Garage	0	0		0	0		0	0	
	Burglary Commercial	0	0		0	0		3	0	
	Larceny	2	1	100.00%	4	4	0.00%	40	12	233.33%
	Vehicle Theft	0	0		1	1	0.00%	3	6	-50.00%
	Arson	0	0		0	0		0	0	
Property Total:		2	1	100.00%	6	5	20.00%	47	18	161.11%
Preliminary Part 1 Crime Totals:		2	1	100.00%	6	6	0.00%	54	22	145.45%
Current 7 Day Period:		7/17/2022 - 7/23/2022			Prior 7 Day Period:		7/10/2022 - 7/16/2022			
Current 28 Day Period:		6/26/2022 - 7/23/2022			Prior 28 Day Period:		5/29/2022 - 6/25/2022			
Current YTD Day Period:		1/1/2022 - 7/23/2022			Prior YTD Period:		1/1/2021 - 7/23/2021			

Prepared by SPD Crime Analysis Office - Monday, July 25, 2022

NOTE: SPD moved from UCR to the NIBRS reporting standard on 10/4/16 following the transition to a new RMS System. [Numbers on CompStat reports prior to this date should not be used as a comparison to those on this report.](#) Additional info on these reporting standards can be found on the FBI website: <https://ucr.fbi.gov/nibrs-overview>

This chart represents Preliminary counts of selected crime categories from Police Case Reports. Full statistical analysis to determine the confidence level of this data has not been performed. The % change columns on the preliminary counts differ from the percentage change on the NIBRS crime report, sometimes significantly. The CompStat report is designed for operational use and includes only selected NIBRS categories and coding less complex than full NIBRS rules. Official statistics for these and other NIBRS categories can be found on WASPC & FBI websites once available.

Sunday - Saturday

7/17/2022 TO 7/23/2022

Other Jurisdiction/Unk District



A/C **Offense Statute**

Address

Reported Date

Dist

SV01

C ORGANIZED RETAIL THEFT 2D
C THEFT 3D SHOPLIFTING

5200 E SPRAGUE AVE
5600 E SPRAGUE AVE

7/20/2022
7/20/2022

Oth
Oth