

# SPOKANE POLICE DEPARTMENT

## PRELIMINARY CITYWIDE **IBR** CRIME REPORT



### Preliminary IBR Counts

CHIEF OF POLICE

Craig Meidl

Period Ending: Saturday, July 16, 2022

NIBRS Categories (Part 1 Selected)		7 Day Comparison			28 Day Comparison			YTD Comparison		
		Current	Prior	Percent	Current	Prior	Percent	Current	Prior	Percent
Violent	Criminal Homicide	0	1	-100.00%	2	1	100.00%	6	6	0.00%
	Rape	2	5	-60.00%	20	13	53.85%	128	153	-16.34%
	Robbery - Commercial	2	4	-50.00%	9	4	125.00%	63	31	103.23%
	Robbery - Person	1	7	-85.71%	25	16	56.25%	115	110	4.55%
	Aggravated Assault - Non DV	6	10	-40.00%	44	43	2.33%	290	271	7.01%
	Aggravated Assault - DV	8	12	-33.33%	28	29	-3.45%	190	196	-3.06%
Violent Total:		19	39	-51.28%	128	106	20.75%	792	767	3.26%
Property	Burglary - Residential	10	9	11.11%	54	77	-29.87%	417	390	6.92%
	Burglary Garage	5	9	-44.44%	31	41	-24.39%	197	234	-15.81%
	Burglary Commercial	13	10	30.00%	54	48	12.50%	361	233	54.94%
	Larceny	166	155	7.10%	696	732	-4.92%	5553	4311	28.81%
	Vehicle Theft	33	43	-23.26%	147	118	24.58%	905	514	76.07%
	Arson	0	2	-100.00%	3	5	-40.00%	38	62	-38.71%
Property Total:		227	228	-0.44%	985	1021	-3.53%	7471	5744	30.07%
Preliminary Part 1 Crime Totals:		246	267	-7.87%	1113	1127	-1.24%	8263	6511	26.91%
Current 7 Day Period:		7/10/2022 - 7/16/2022			Prior 7 Day Period:		7/3/2022 - 7/9/2022			
Current 28 Day Period:		6/19/2022 - 7/16/2022			Prior 28 Day Period:		5/22/2022 - 6/18/2022			
Current YTD Day Period:		1/1/2022 - 7/16/2022			Prior YTD Period:		1/1/2021 - 7/16/2021			

Prepared by SPD Crime Analysis Office - Monday, July 18, 2022

**NOTE:** SPD moved from UCR to the NIBRS reporting standard on 10/4/16 following the transition to a new RMS System. [Numbers on CompStat reports prior to this date should not be used as a comparison to those on this report.](#) Additional info on these reporting standards can be found on the FBI website: <https://ucr.fbi.gov/nibrs-overview>

This chart represents Preliminary counts of selected crime categories from Police Case Reports. Full statistical analysis to determine the confidence level of this data has not been performed. The % change columns on the preliminary counts differ from the percentage change on the NIBRS crime report, sometimes significantly. The CompStat report is designed for operational use and includes only selected NIBRS categories and coding less complex than full NIBRS rules. Official statistics for these and other NIBRS categories can be found on WASPC & FBI websites once available.



# SPOKANE POLICE DEPARTMENT



## **NORTH** **Police Service Area**

### PSA Commander

**Captain Mark Griffiths**

**Northwest District (P1)**

**Central District (P2)**

**Neva-Wood District (P3)**

**Northeast District (P4)**



POLICE SUMMARY - Ending: Saturday, July 16, 2022

## ***NORTH PRECINCT (P1, P2, P3, and P4)***



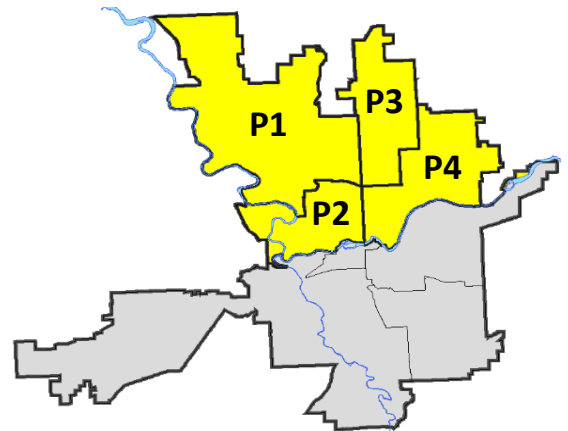
### Preliminary IBR Counts

NIBRS Categories (Part 1 Selected)		7 Day Comparison			28 Day Comparison			YTD Comparison		
		Current	Prior	Percent	Current	Prior	Percent	Current	Prior	Percent
<b>Violent</b>	Criminal Homicide	0	1	-100.00%	2	0		3	3	0.00%
	Rape	2	4	-50.00%	15	7	114.29%	68	92	-26.09%
	Robbery - Commercial	1	1	0.00%	4	3	33.33%	46	19	142.11%
	Robbery - Person	1	0		7	10	-30.00%	63	61	3.28%
	Aggravated Assault - Non DV	4	3	33.33%	27	20	35.00%	160	134	19.40%
	Aggravated Assault - DV	8	8	0.00%	21	18	16.67%	120	120	0.00%
<b>Violent Total:</b>		16	17	-5.88%	76	58	31.03%	460	429	7.23%
<b>Property</b>	Burglary - Residential	6	5	20.00%	33	49	-32.65%	264	258	2.33%
	Burglary Garage	2	5	-60.00%	17	25	-32.00%	115	151	-23.84%
	Burglary Commercial	7	4	75.00%	27	18	50.00%	192	108	77.78%
	Larceny	98	81	20.99%	374	424	-11.79%	3030	2667	13.61%
	Vehicle Theft	23	25	-8.00%	91	72	26.39%	543	310	75.16%
	Arson	0	2	-100.00%	2	3	-33.33%	24	36	-33.33%
<b>Property Total:</b>		136	122	11.48%	544	591	-7.95%	4168	3530	18.07%
<b>Preliminary Part 1 Crime Totals:</b>		152	139	9.35%	620	649	-4.47%	4628	3959	16.90%
<b>Current 7 Day Period:</b>		7/10/2022 - 7/16/2022			<b>Prior 7 Day Period:</b>		7/3/2022 - 7/9/2022			
<b>Current 28 Day Period:</b>		6/19/2022 - 7/16/2022			<b>Prior 28 Day Period:</b>		5/22/2022 - 6/18/2022			
<b>Current YTD Day Period:</b>		1/1/2022 - 7/16/2022			<b>Prior YTD Period:</b>		1/1/2021 - 7/16/2021			

Prepared by SPD Crime Analysis Office - Monday, July 18, 2022

**NOTE:** SPD moved from UCR to the NIBRS reporting standard on 10/4/16 following the transition to a new RMS System. [Numbers on CompStat reports prior to this date should not be used as a comparison to those on this report.](#) Additional info on these reporting standards can be found on the FBI website: <https://ucr.fbi.gov/nibrs-overview>

This chart represents Preliminary counts of selected crime categories from Police Case Reports. Full statistical analysis to determine the confidence level of this data has not been performed. The % change columns on the preliminary counts differ from the percentage change on the NIBRS crime report, sometimes significantly. The CompStat report is designed for operational use and includes only selected NIBRS categories and coding less complex than full NIBRS rules. Official statistics for these and other NIBRS categories can be found on WASPC & FBI websites once available.



POLICE SUMMARY - Ending: Saturday, July 16, 2022

## NW - Northwest District (P1)



### Preliminary IBR Counts

NIBRS Categories (Part 1 Selected)		7 Day Comparison			28 Day Comparison			YTD Comparison		
		Current	Prior	Percent	Current	Prior	Percent	Current	Prior	Percent
<b>Violent</b>	Criminal Homicide	0	1	-100.00%	1	0		1	1	0.00%
	Rape	1	1	0.00%	6	1	500.00%	18	20	-10.00%
	Robbery - Commercial	1	0		1	0		6	5	20.00%
	Robbery - Person	0	0		1	1	0.00%	10	10	0.00%
	Aggravated Assault - Non DV	1	0		6	3	100.00%	33	24	37.50%
	Aggravated Assault - DV	3	2	50.00%	6	8	-25.00%	32	22	45.45%
<b>Violent Total:</b>		6	4	50.00%	21	13	61.54%	100	82	21.95%
<b>Property</b>	Burglary - Residential	3	0		12	10	20.00%	63	59	6.78%
	Burglary Garage	1	0		4	5	-20.00%	27	53	-49.06%
	Burglary Commercial	0	0		3	2	50.00%	20	12	66.67%
	Larceny	20	18	11.11%	85	88	-3.41%	508	576	-11.81%
	Vehicle Theft	2	3	-33.33%	16	9	77.78%	81	63	28.57%
	Arson	0	1	-100.00%	1	0		5	10	-50.00%
<b>Property Total:</b>		26	22	18.18%	121	114	6.14%	704	773	-8.93%
<b>Preliminary Part 1 Crime Totals:</b>		32	26	23.08%	142	127	11.81%	804	855	-5.96%
<b>Current 7 Day Period:</b>		7/10/2022 - 7/16/2022			<b>Prior 7 Day Period:</b>		7/3/2022 - 7/9/2022			
<b>Current 28 Day Period:</b>		6/19/2022 - 7/16/2022			<b>Prior 28 Day Period:</b>		5/22/2022 - 6/18/2022			
<b>Current YTD Day Period:</b>		1/1/2022 - 7/16/2022			<b>Prior YTD Period:</b>		1/1/2021 - 7/16/2021			

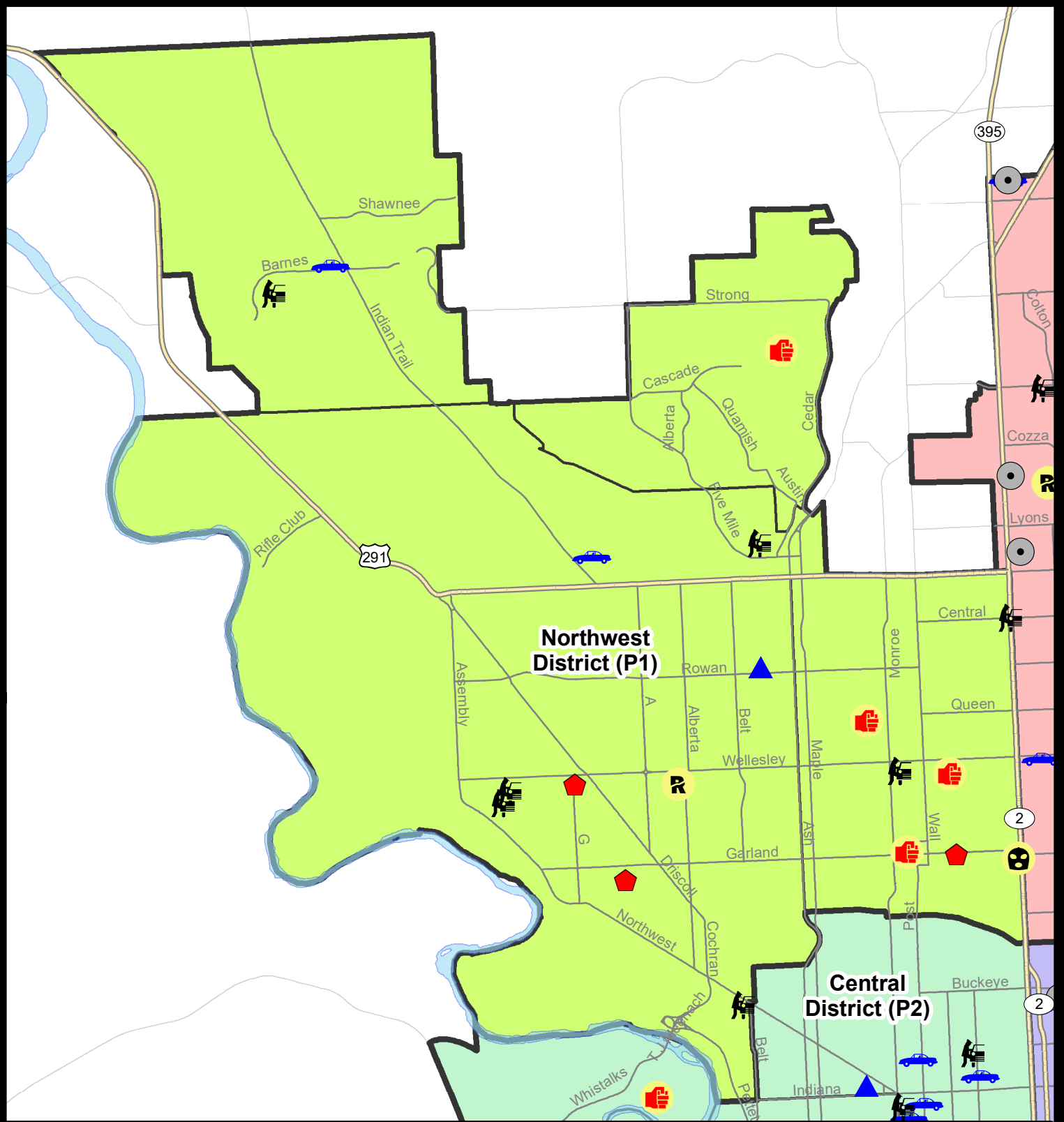
Prepared by SPD Crime Analysis Office - Monday, July 18, 2022

**NOTE:** SPD moved from UCR to the NIBRS reporting standard on 10/4/16 following the transition to a new RMS System. [Numbers on CompStat reports prior to this date should not be used as a comparison to those on this report.](#) Additional info on these reporting standards can be found on the FBI website: <https://ucr.fbi.gov/nibrs-overview>

This chart represents Preliminary counts of selected crime categories from Police Case Reports. Full statistical analysis to determine the confidence level of this data has not been performed. The % change columns on the preliminary counts differ from the percentage change on the NIBRS crime report, sometimes significantly. The CompStat report is designed for operational use and includes only selected NIBRS categories and coding less complex than full NIBRS rules. Official statistics for these and other NIBRS categories can be found on WASPC & FBI websites once available.







**City of Spokane**  
**Northwest District (P1)**  
**Selected**  
**Crime Codes**  
**2022-07-10 to 2022-07-16**  
**Prepared By:**  
**Crime Analysis Unit**  
**Spokane Police Department**

**Legend**

**NIBRS Events**



Criminal Homicide



Rape



Robbery Commercial



Robbery Person



Aggravated Assault



Burglary Residential



Burglary Commercial



Burglary Garage



Burglary Commercial



Vehicle Prowling



Vehicle Theft



Arson



Cases Represent LERMS Crime Codes  
 Points may indicate multiple events  
 Note: Veh Prowl is only Larceny displayed

For Additional Information on  
 Incidents pertaining to an  
 Area, Trend, or Pattern  
 Contact Information Analysis

0 0.25 0.5 1 Miles



THIS IS NOT A LEGAL DOCUMENT:  
 The information shown on this map is compiled  
 from various sources and is subject to constant  
 revision. Information shown on this map should  
 not be used to determine the location of facilities  
 in relationship to property lines, section lines,  
 streets, etc.

Sunday - Saturday

NW - Northwest District (P1)

7/10/2022 TO 7/16/2022



<u>A/C</u>	<u>Offense Statute</u>	<u>Address</u>	<u>Reported Date</u>	<u>Dist</u>
<b><u>SPA1BS</u></b>				
C	THEFT 3D FROM MOTOR VEHICLE	1800 W NORTHRIDGE CT	7/10/2022	
C	THEFT OF MOTOR VEHICLE	3200 W HOUSTON AVE	7/12/2022	P1
<b><u>SPA1FM</u></b>				
C	ASSAULT 2D	1500 W CAROLINA WAY	7/14/2022	P8
C	THEFT 2D FROM BUILDING	7800 N G ST	7/15/2022	
<b><u>SPA1IT</u></b>				
C	MAIL THEFT	9200 N COURSIER LN	7/12/2022	P1
C	THEFT 2D FROM BUILDING	6100 W CROWCHIEF CT	7/11/2022	P1
C	THEFT 2D SHOPLIFTING	9000 N INDIAN TRAIL RD	7/16/2022	
C	THEFT 3D ALL OTHER	9800 N COMANCHE DR	7/12/2022	
C	THEFT 3D FROM MOTOR VEHICLE	5700 W NADINE CT	7/14/2022	
C	THEFT 3D SHOPLIFTING	9000 N INDIAN TRAIL RD	7/14/2022	
C	THEFT OF MOTOR VEHICLE	9100 N COURSIER LN	7/10/2022	P1
<b><u>SPA1NH</u></b>				
C	ASSAULT 2D	4500 N STEVENS ST	7/12/2022	P1
C	ASSAULT 2D	800 W GARLAND AVE	7/14/2022	P2
C	ASSAULT 2D	5000 N JEFFERSON ST	7/16/2022	P1
A	RESIDENTIAL BURGLARY	500 W GARLAND AVE	7/10/2022	P2
C	ROBBERY 1D COMMERCIAL	3800 N DIVISION ST	7/13/2022	P1
C	THEFT 2D FROM MOTOR VEHICLE	4500 N LINCOLN ST	7/15/2022	P1
C	THEFT 3D FROM MOTOR VEHICLE	4500 N LINCOLN ST	7/14/2022	P1
C	THEFT 3D SHOPLIFTING	3400 N DIVISION ST	7/13/2022	
<b><u>SPA1NW</u></b>				
C	BURGLARY 2D GARAGE	5500 N CANNON ST	7/14/2022	
C	RAPE 3D		7/10/2022	P7
C	RESIDENTIAL BURGLARY	3400 W HOFFMAN AVE	7/12/2022	P1
C	RESIDENTIAL BURGLARY	3100 W PROVIDENCE AVE	7/14/2022	P1
C	THEFT 2D ALL OTHER	2200 W WELLESLEY AVE	7/10/2022	P1
C	THEFT 2D FROM MOTOR VEHICLE	4000 W PRINCETON AVE	7/14/2022	P1
C	THEFT 2D FROM MOTOR VEHICLE	3900 W HOFFMAN AVE	7/14/2022	P1
C	THEFT 3D FROM BUILDING	5900 N DRISCOLL BLVD	7/14/2022	P1
C	THEFT 3D FROM MOTOR VEHICLE	2100 W BUCKEYE AVE	7/10/2022	
C	THEFT 3D VEHICLE PARTS AND ACCESSORIES	2300 W CARLISLE AVE	7/10/2022	P1
C	THEFT 3D VEHICLE PARTS AND ACCESSORIES	2100 W MONTGOMERY AVE	7/10/2022	P1
C	THEFT 3D VEHICLE PARTS AND ACCESSORIES	2100 W GRACE AVE	7/14/2022	P1
C	THEFT 3D VEHICLE PARTS AND ACCESSORIES	4800 N OAK ST	7/14/2022	P1

For protection of victim privacy, the entire address on sexual assault crimes has been redacted.

POLICE SUMMARY - Ending: Saturday, July 16, 2022

## NW - North Central District (P2)



### Preliminary IBR Counts

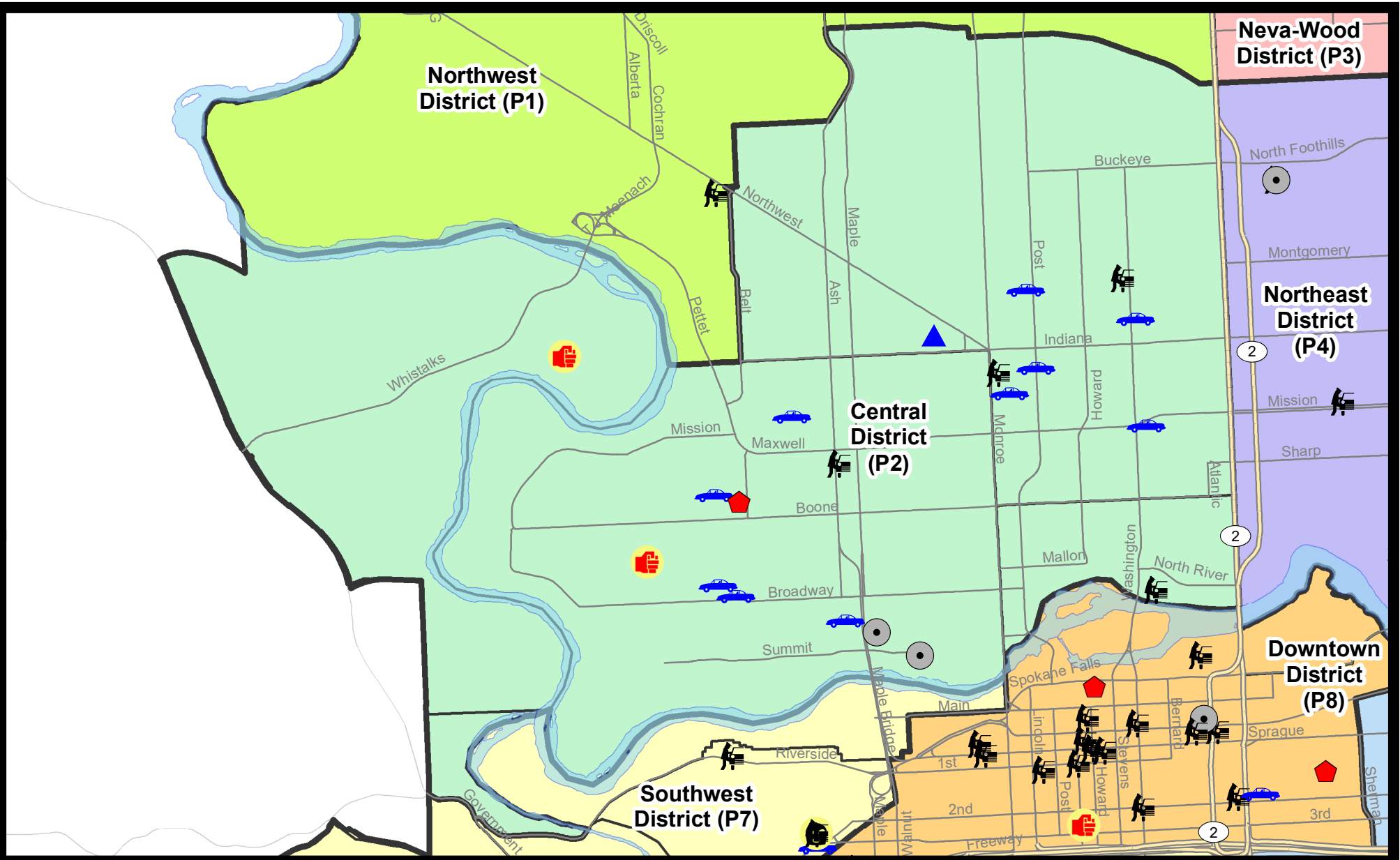
NIBRS Categories (Part 1 Selected)		7 Day Comparison			28 Day Comparison			YTD Comparison		
		Current	Prior	Percent	Current	Prior	Percent	Current	Prior	Percent
<b>Violent</b>	Criminal Homicide	0	0		0	0		1	0	
	Rape	0	1	-100.00%	3	2	50.00%	18	24	-25.00%
	Robbery - Commercial	0	0		0	1	-100.00%	8	1	700.00%
	Robbery - Person	0	0		1	3	-66.67%	15	17	-11.76%
	Aggravated Assault - Non DV	0	0		6	6	0.00%	43	30	43.33%
	Aggravated Assault - DV	2	1	100.00%	3	7	-57.14%	28	34	-17.65%
<b>Violent Total:</b>		2	2	0.00%	13	19	-31.58%	113	106	6.60%
<b>Property</b>	Burglary - Residential	1	1	0.00%	9	14	-35.71%	58	72	-19.44%
	Burglary Garage	1	4	-75.00%	7	5	40.00%	29	29	0.00%
	Burglary Commercial	2	1	100.00%	10	3	233.33%	40	22	81.82%
	Larceny	17	15	13.33%	60	85	-29.41%	598	503	18.89%
	Vehicle Theft	10	4	150.00%	23	17	35.29%	122	83	46.99%
	Arson	0	0		0	0		7	9	-22.22%
<b>Property Total:</b>		31	25	24.00%	109	124	-12.10%	854	718	18.94%
<b>Preliminary Part 1 Crime Totals:</b>		33	27	22.22%	122	143	-14.69%	967	824	17.35%
<b>Current 7 Day Period:</b>		7/10/2022 - 7/16/2022			<b>Prior 7 Day Period:</b>		7/3/2022 - 7/9/2022			
<b>Current 28 Day Period:</b>		6/19/2022 - 7/16/2022			<b>Prior 28 Day Period:</b>		5/22/2022 - 6/18/2022			
<b>Current YTD Day Period:</b>		1/1/2022 - 7/16/2022			<b>Prior YTD Period:</b>		1/1/2021 - 7/16/2021			

Prepared by SPD Crime Analysis Office - Monday, July 18, 2022

**NOTE:** SPD moved from UCR to the NIBRS reporting standard on 10/4/16 following the transition to a new RMS System. [Numbers on CompStat reports prior to this date should not be used as a comparison to those on this report.](#) Additional info on these reporting standards can be found on the FBI website: <https://ucr.fbi.gov/nibrs-overview>

This chart represents Preliminary counts of selected crime categories from Police Case Reports. Full statistical analysis to determine the confidence level of this data has not been performed. The % change columns on the preliminary counts differ from the percentage change on the NIBRS crime report, sometimes significantly. The CompStat report is designed for operational use and includes only selected NIBRS categories and coding less complex than full NIBRS rules. Official statistics for these and other NIBRS categories can be found on WASPC & FBI websites once available.





**City of Spokane**  
**Central District (P2)**  
**Selected**  
**Crime Types**  
**2022-07-10 to 2022-07-16**  
 Prepared By:  
 Crime Analysis Unit  
 Spokane Police Department

**Legend**

**NIBRS Events**

- |                   |                    |                      |                     |
|-------------------|--------------------|----------------------|---------------------|
| Criminal Homicide | Robbery Commercial | Aggravated Assault   | Burglary Commercial |
| Rape              | Robbery Person     | Burglary Residential | Vehicle Prowling    |
|                   |                    | Burglary Garage      | Vehicle Theft       |
|                   |                    |                      | Arson               |

Cases Represent LERMS Crime Codes  
 Points may indicate multiple events  
 Note: Veh Prowl is only Larceny category displayed



For Additional Information on Incidents  
 pertaining to an Area, Trend, or Pattern  
 Contact Information Analysis



**THIS IS NOT A LEGAL DOCUMENT:**  
 The information shown on this map is compiled  
 from various sources and is subject to constant  
 revision. Information shown on this map should  
 not be used to determine the location of facilities  
 in relationship to property lines, section lines,  
 streets, etc.

Sunday - Saturday

NW - Central District (P2)

7/10/2022 TO 7/16/2022



<u>A/C</u>	<u>Offense Statute</u>	<u>Address</u>	<u>Reported Date</u>	<u>Dist</u>
<b><u>SPA2EG</u></b>				
C	BURGLARY 2D GARAGE	1200 W SHANNON AVE	7/10/2022	
C	MAIL THEFT	1700 N NORMANDIE ST	7/16/2022	P2
C	THEFT 2D ALL OTHER	800 W AUGUSTA AVE	7/11/2022	P2
C	THEFT 2D ALL OTHER	2000 W CARLISLE AVE	7/11/2022	
C	THEFT 3D ALL OTHER	N CEDAR ST / W CARLISLE AVE	7/11/2022	
C	THEFT 3D FROM MOTOR VEHICLE	400 W MANSFIELD AVE	7/10/2022	P2
C	THEFT 3D FROM MOTOR VEHICLE	900 W NORA AVE	7/12/2022	
C	THEFT 3D SHOPLIFTING	1600 W NORTHWEST BLVD	7/13/2022	
C	THEFT OF MOTOR VEHICLE	900 W AUGUSTA AVE	7/12/2022	P1
C	THEFT OF MOTOR VEHICLE	300 W SHANNON AVE	7/13/2022	P1
A	THEFT OF MOTOR VEHICLE	N POST ST / W NORA AVE	7/13/2022	P1
C	THEFT OF MOTOR VEHICLE	300 W MISSION AVE	7/14/2022	P2
C	THEFT OF MOTOR VEHICLE	800 W MANSFIELD AVE	7/15/2022	P1
<b><u>SPA2RS</u></b>				
C	THEFT 2D FROM MOTOR VEHICLE	300 W NORTH RIVER DR	7/14/2022	P2
<b><u>SPA2WC</u></b>				
C	ASSAULT 2D	2500 W DEAN AVE	7/16/2022	P1
C	BURGLARY 2D COMMERCIAL	1300 W SUMMIT PKWY	7/10/2022	P2
C	BURGLARY 2D COMMERCIAL	600 N MAPLE ST	7/10/2022	P1
C	MAIL THEFT	1800 W GARDNER AVE	7/14/2022	P2
C	MAIL THEFT	1800 W GARDNER AVE	7/15/2022	P2
C	RESIDENTIAL BURGLARY	2100 W SHARP AVE	7/15/2022	P1
C	THEFT 2D ALL OTHER	1700 N MONROE ST	7/14/2022	P2
C	THEFT 2D FROM MOTOR VEHICLE	1400 N ASH ST	7/14/2022	
C	THEFT 3D ALL OTHER	1400 N ASH ST	7/11/2022	
C	THEFT 3D ALL OTHER	2300 W GARDNER AVE	7/14/2022	
C	THEFT 3D FROM BUILDING	2200 W GARDNER AVE	7/13/2022	
C	THEFT 3D VEHICLE PARTS AND ACCESSORIES	W SUMMIT PKWY / N ADAMS LN	7/11/2022	P2
C	THEFT OF MOTOR VEHICLE	1800 W SPOFFORD AVE	7/11/2022	P1
C	THEFT OF MOTOR VEHICLE	2100 W BROADWAY AVE	7/12/2022	P1
C	THEFT OF MOTOR VEHICLE	2200 W MALLON AVE	7/12/2022	P2
C	THEFT OF MOTOR VEHICLE	600 N ASH ST	7/12/2022	P2
C	THEFT OF MOTOR VEHICLE	2200 W SHARP AVE	7/15/2022	P1
<b><u>SPA2WH</u></b>				
C	ASSAULT 2D	1900 N HOLY NAMES CT	7/11/2022	P1
C	THEFT 3D VEHICLE PARTS AND ACCESSORIES	1900 N HOLY NAMES CT	7/15/2022	

POLICE SUMMARY - Ending: Saturday, July 16, 2022



## NE - Neva-Wood District (P3)

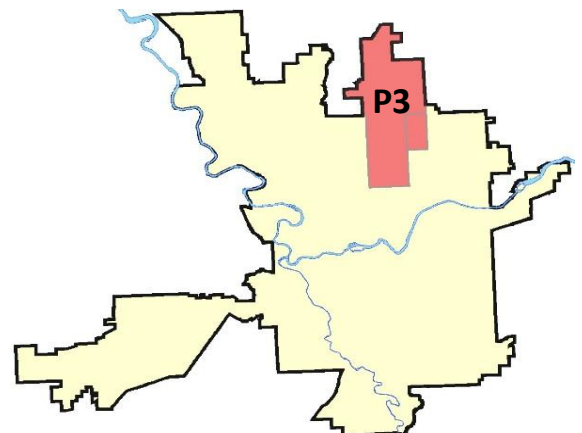
### Preliminary IBR Counts

NIBRS Categories (Part 1 Selected)		7 Day Comparison			28 Day Comparison			YTD Comparison		
		Current	Prior	Percent	Current	Prior	Percent	Current	Prior	Percent
Violent	Criminal Homicide	0	0		1	0		1	2	-50.00%
	Rape	1	1	0.00%	3	4	-25.00%	17	27	-37.04%
	Robbery - Commercial	0	0		2	1	100.00%	24	9	166.67%
	Robbery - Person	0	0		2	5	-60.00%	25	16	56.25%
	Aggravated Assault - Non DV	0	1	-100.00%	3	4	-25.00%	32	44	-27.27%
	Aggravated Assault - DV	2	4	-50.00%	7	0		25	35	-28.57%
Violent Total:		3	6	-50.00%	18	14	28.57%	124	133	-6.77%
Property	Burglary - Residential	0	0		4	15	-73.33%	73	55	32.73%
	Burglary Garage	0	1	-100.00%	4	11	-63.64%	36	39	-7.69%
	Burglary Commercial	3	2	50.00%	9	8	12.50%	56	45	24.44%
	Larceny	43	33	30.30%	166	191	-13.09%	1363	997	36.71%
	Vehicle Theft	9	15	-40.00%	35	26	34.62%	190	67	183.58%
	Arson	0	1	-100.00%	1	1	0.00%	6	6	0.00%
Property Total:		55	52	5.77%	219	252	-13.10%	1724	1209	42.60%
Preliminary Part 1 Crime Totals:		58	58	0.00%	237	266	-10.90%	1848	1342	37.70%
Current 7 Day Period:		7/10/2022 - 7/16/2022			Prior 7 Day Period:		7/3/2022 - 7/9/2022			
Current 28 Day Period:		6/19/2022 - 7/16/2022			Prior 28 Day Period:		5/22/2022 - 6/18/2022			
Current YTD Day Period:		1/1/2022 - 7/16/2022			Prior YTD Period:		1/1/2021 - 7/16/2021			

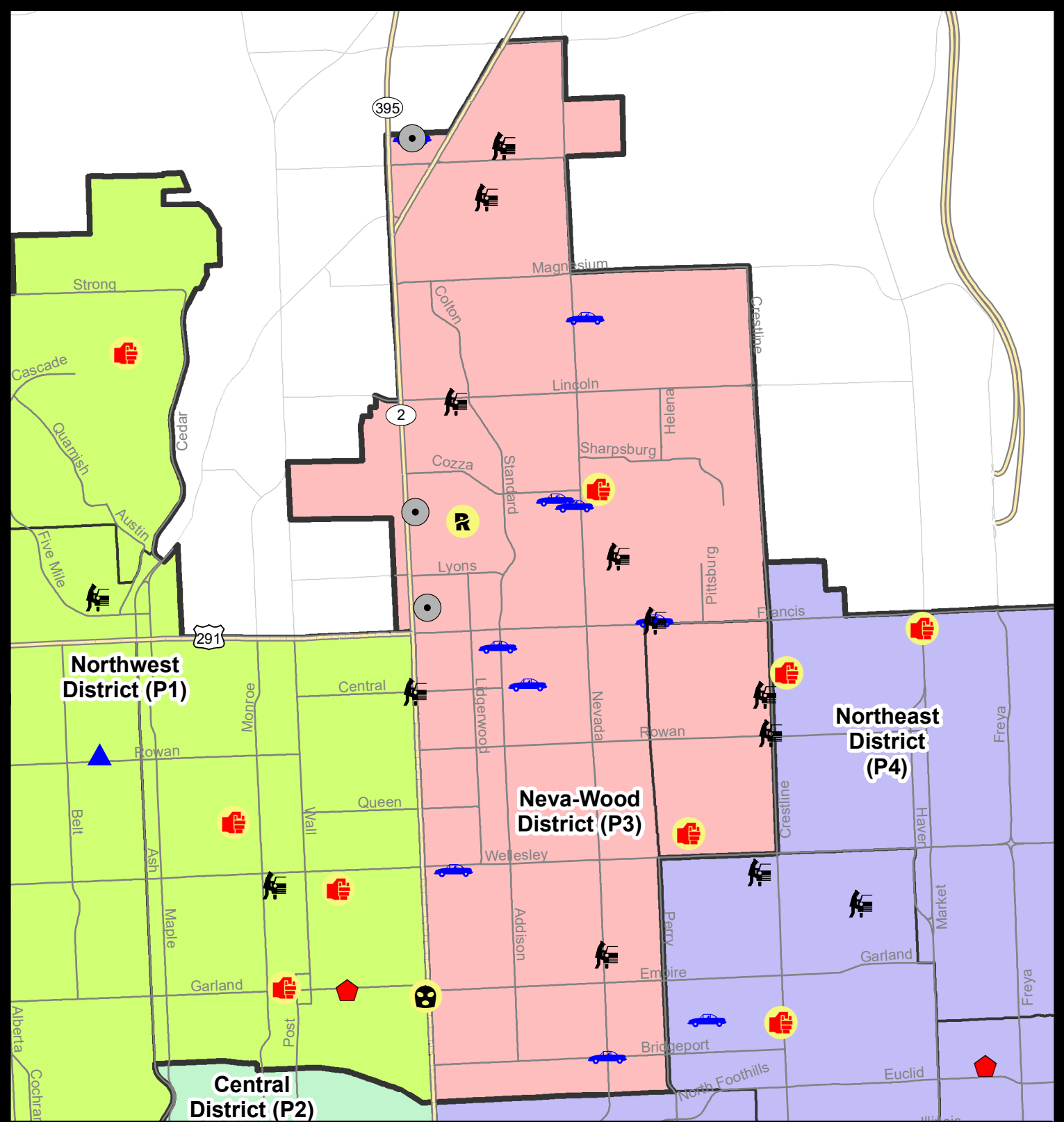
Prepared by SPD Crime Analysis Office - Monday, July 18, 2022

**NOTE:** SPD moved from UCR to the NIBRS reporting standard on 10/4/16 following the transition to a new RMS System. [Numbers on CompStat reports prior to this date should not be used as a comparison to those on this report.](#) Additional info on these reporting standards can be found on the FBI website: <https://ucr.fbi.gov/nibrs-overview>

This chart represents Preliminary counts of selected crime categories from Police Case Reports. Full statistical analysis to determine the confidence level of this data has not been performed. The % change columns on the preliminary counts differ from the percentage change on the NIBRS crime report, sometimes significantly. The CompStat report is designed for operational use and includes only selected NIBRS categories and coding less complex than full NIBRS rules. Official statistics for these and other NIBRS categories can be found on WASPC & FBI websites once available.







**City of Spokane**  
**Neva-Wood District (P3)**  
**Selected Crime Codes**  
**2022-07-10 to 2022-07-16**  
 Prepared By:  
 Crime Analysis Unit  
 Spokane Police Department

**Legend**

**NIBRS Events**



Criminal Homicide



Rape



Robbery Commercial



Robbery Person



Aggravated Assault



Burglary Residential



Burglary Garage



Vehicle Theft



Vehicle Prowling



Arson



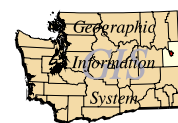
Burglary Commercial



Cases Represent LERMS Crime Codes  
 Points may indicate multiple events  
 Note: Veh Prowl is only Larceny displayed

For Additional Information on  
 Incidents pertaining to an  
 Area, Trend, or Pattern  
 Contact Information Analysis

0 0.2 0.4 0.8 Miles



**THIS IS NOT A LEGAL DOCUMENT:**  
 The information shown on this map is compiled  
 from various sources and is subject to constant  
 revision. Information shown on this map should  
 not be used to determine the location of facilities  
 in relationship to property lines, section lines,  
 streets, etc.

Sunday - Saturday

NE - Neva-Wood District (P3)

7/10/2022 TO 7/16/2022



<u>A/C</u>	<u>Offense Statute</u>	<u>Address</u>	<u>Reported Date</u>	<u>Dist</u>
<b>SPB3NL</b>				
C	ASSAULT 2D	1100 E COZZA DR	7/11/2022	P4
C	BURGLARY 2D COMMERCIAL	6400 N DIVISION ST	7/10/2022	P3
C	BURGLARY 2D COMMERCIAL	7100 N DIVISION ST	7/13/2022	P4
C	BURGLARY 2D COMMERCIAL	0 E WESTVIEW AVE	7/14/2022	P3
C	RAPE 2D		7/10/2022	P4
C	TAKING MOTOR VEHICLE WITHOUT PERMISSION 2D	500 E CENTRAL AVE	7/10/2022	P4
C	TAKING MOTOR VEHICLE WITHOUT PERMISSION 2D	100 E WELLESLEY AVE	7/15/2022	P4
C	THEFT 1D ALL OTHER	0 E WESTVIEW AVE	7/14/2022	P3
C	THEFT 1D FROM BUILDING	7100 N DIVISION ST	7/13/2022	P4
C	THEFT 2D ALL OTHER	4700 N DIVISION ST	7/14/2022	P4
C	THEFT 2D ALL OTHER	10100 N NEWPORT HWY	7/15/2022	
C	THEFT 2D FROM BUILDING	100 E STONEWALL AVE	7/13/2022	P4
C	THEFT 2D FROM MOTOR VEHICLE	1400 E FRANCIS AVE	7/11/2022	P3
C	THEFT 2D FROM MOTOR VEHICLE	600 E HOLLAND AVE	7/11/2022	P3
C	THEFT 2D FROM MOTOR VEHICLE	200 E LINCOLN RD	7/12/2022	
C	THEFT 2D SHOPLIFTING	5500 N DIVISION ST	7/16/2022	
C	THEFT 3D ALL OTHER	3800 N NEVADA ST	7/11/2022	P3
C	THEFT 3D ALL OTHER	8400 N NEVADA ST	7/15/2022	
C	THEFT 3D CITY SHOPLIFTING	9600 N NEWPORT HWY	7/11/2022	P4
C	THEFT 3D FROM BUILDING	7600 N DAKOTA ST	7/15/2022	
C	THEFT 3D FROM MOTOR VEHICLE	600 E HOLLAND AVE	7/14/2022	P3
C	THEFT 3D FROM MOTOR VEHICLE	4000 N NEVADA ST	7/13/2022	P3
C	THEFT 3D FROM MOTOR VEHICLE	9200 N COLTON ST	7/11/2022	
C	THEFT 3D FROM MOTOR VEHICLE	1200 E LYONS AVE	7/12/2022	
C	THEFT 3D FROM MOTOR VEHICLE	E CENTRAL AVE / N DIVISION ST	7/15/2022	
C	THEFT 3D SHOPLIFTING	9600 N NEWPORT HWY	7/11/2022	P3
C	THEFT 3D SHOPLIFTING	5800 N DIVISION ST	7/16/2022	P4
C	THEFT 3D SHOPLIFTING	4700 N DIVISION ST	7/10/2022	
C	THEFT 3D SHOPLIFTING	4700 N DIVISION ST	7/10/2022	
C	THEFT 3D SHOPLIFTING	4700 N DIVISION ST	7/10/2022	
C	THEFT 3D SHOPLIFTING	4700 N DIVISION ST	7/10/2022	
C	THEFT 3D SHOPLIFTING	4700 N DIVISION ST	7/10/2022	
C	THEFT 3D SHOPLIFTING	4700 N DIVISION ST	7/10/2022	
C	THEFT 3D SHOPLIFTING	4700 N DIVISION ST	7/10/2022	
C	THEFT 3D SHOPLIFTING	4700 N DIVISION ST	7/11/2022	
C	THEFT 3D SHOPLIFTING	4700 N DIVISION ST	7/12/2022	
C	THEFT 3D SHOPLIFTING	5500 N DIVISION ST	7/13/2022	
C	THEFT 3D SHOPLIFTING	5500 N DIVISION ST	7/13/2022	

For protection of victim privacy, the entire address on sexual assault crimes has been redacted.

<b>A/C</b>	<b>Offense Statute</b>	<b>Address</b>	<b>Reported Date</b>	<b>Dist</b>
C	THEFT 3D SHOPLIFTING	9700 N NEWPORT HWY	7/13/2022	
C	THEFT 3D SHOPLIFTING	9100 N NEWPORT HWY	7/14/2022	
C	THEFT 3D SHOPLIFTING	7700 N DIVISION ST	7/15/2022	
C	THEFT 3D SHOPLIFTING	9100 N NEWPORT HWY	7/15/2022	
C	THEFT 3D SHOPLIFTING	5500 N DIVISION ST	7/16/2022	
C	THEFT 3D SHOPLIFTING	4700 N DIVISION ST	7/16/2022	
C	THEFT 3D VEHICLE PARTS AND ACCESSORIES	6200 N LIDGERWOOD ST	7/10/2022	P3
C	THEFT OF A FIREARM FROM MOTOR VEHICLE	600 E HOLLAND AVE	7/11/2022	P3
C	THEFT OF MOTOR VEHICLE	800 E COZZA DR	7/11/2022	P4
C	THEFT OF MOTOR VEHICLE	E BRIDGEPORT AVE / N NEVADA ST	7/11/2022	P4
A	THEFT OF MOTOR VEHICLE	1400 E FRANCIS AVE	7/11/2022	P3
C	THEFT OF MOTOR VEHICLE	7000 N NEVADA ST	7/13/2022	P4
A	THEFT OF MOTOR VEHICLE	0 E WESTVIEW AVE	7/14/2022	P3
C	THEFT OF MOTOR VEHICLE	6100 N ADDISON ST	7/15/2022	P4
C	THEFT OF MOTOR VEHICLE	8400 N NEVADA ST	7/16/2022	P4
<b><u>SPB3WH</u></b>				
C	ASSAULT 2D	1600 E WABASH AVE	7/12/2022	P4
A	BURGLARY 2D FENCED AREA	1400 E DALKE AVE	7/14/2022	P4
C	THEFT 2D FROM MOTOR VEHICLE	2000 E ROWAN AVE	7/15/2022	
C	THEFT 3D ALL OTHER	1400 E SANSON AVE	7/14/2022	
C	THEFT 3D FROM MOTOR VEHICLE	2000 E COLUMBIA AVE	7/11/2022	

POLICE SUMMARY - Ending: Saturday, July 16, 2022

## NE - Northeast District (P4)



### Preliminary IBR Counts

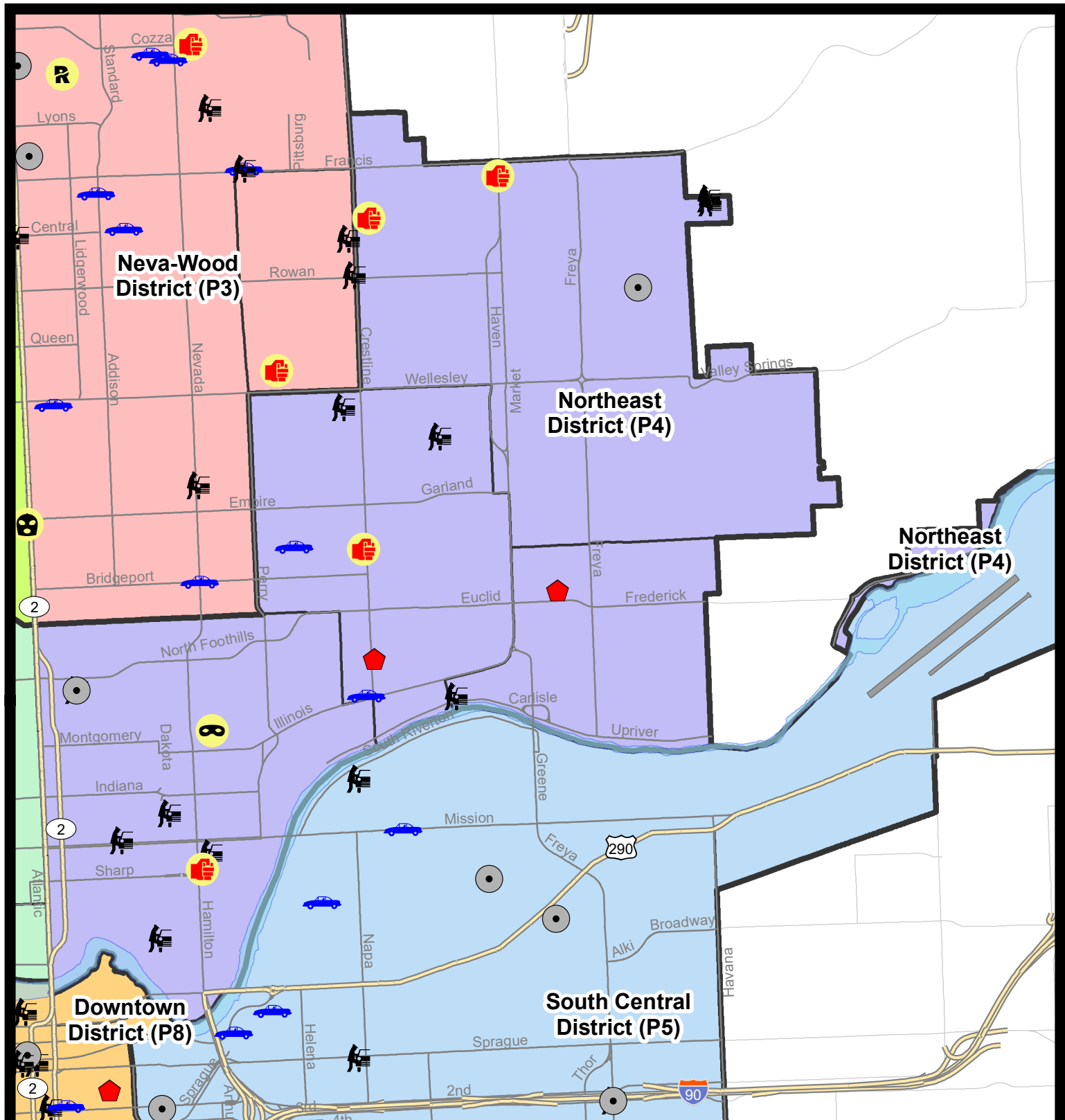
NIBRS Categories (Part 1 Selected)		7 Day Comparison			28 Day Comparison			YTD Comparison		
		Current	Prior	Percent	Current	Prior	Percent	Current	Prior	Percent
<b>Violent</b>	Criminal Homicide	0	0		0	0		0	0	
	Rape	0	1	-100.00%	3	0		15	21	-28.57%
	Robbery - Commercial	0	1	-100.00%	1	1	0.00%	8	4	100.00%
	Robbery - Person	1	0		3	1	200.00%	13	18	-27.78%
	Aggravated Assault - Non DV	3	2	50.00%	12	7	71.43%	52	36	44.44%
	Aggravated Assault - DV	1	1	0.00%	5	3	66.67%	35	29	20.69%
<b>Violent Total:</b>		5	5	0.00%	24	12	100.00%	123	108	13.89%
<b>Property</b>	Burglary - Residential	2	4	-50.00%	8	10	-20.00%	70	72	-2.78%
	Burglary Garage	0	0		2	4	-50.00%	23	30	-23.33%
	Burglary Commercial	2	1	100.00%	5	5	0.00%	76	29	162.07%
	Larceny	18	15	20.00%	63	60	5.00%	561	591	-5.08%
	Vehicle Theft	2	3	-33.33%	17	20	-15.00%	150	97	54.64%
	Arson	0	0		0	2	-100.00%	6	11	-45.45%
<b>Property Total:</b>		24	23	4.35%	95	101	-5.94%	886	830	6.75%
<b>Preliminary Part 1 Crime Totals:</b>		29	28	3.57%	119	113	5.31%	1009	938	7.57%
<b>Current 7 Day Period:</b>		7/10/2022 - 7/16/2022			<b>Prior 7 Day Period:</b>		7/3/2022 - 7/9/2022			
<b>Current 28 Day Period:</b>		6/19/2022 - 7/16/2022			<b>Prior 28 Day Period:</b>		5/22/2022 - 6/18/2022			
<b>Current YTD Day Period:</b>		1/1/2022 - 7/16/2022			<b>Prior YTD Period:</b>		1/1/2021 - 7/16/2021			

Prepared by SPD Crime Analysis Office - Monday, July 18, 2022

**NOTE:** SPD moved from UCR to the NIBRS reporting standard on 10/4/16 following the transition to a new RMS System. [Numbers on CompStat reports prior to this date should not be used as a comparison to those on this report.](#) Additional info on these reporting standards can be found on the FBI website: <https://ucr.fbi.gov/nibrs-overview>

This chart represents Preliminary counts of selected crime categories from Police Case Reports. Full statistical analysis to determine the confidence level of this data has not been performed. The % change columns on the preliminary counts differ from the percentage change on the NIBRS crime report, sometimes significantly. The CompStat report is designed for operational use and includes only selected NIBRS categories and coding less complex than full NIBRS rules. Official statistics for these and other NIBRS categories can be found on WASPC & FBI websites once available.





## City of Spokane

### Northeast District (P4)

### Selected Crime Codes

2022-07-10 to 2022-07-16

Prepared By:  
Crime Analysis Unit  
Spokane Police Department

#### Legend

##### NIBRS Events



Criminal Homicide



Rape



Robbery Commercial



Robbery Person



Aggravated Assault



Burglary Residential



Burglary Garage



Burglary Commercial



Vehicle Prowling



Vehicle Theft



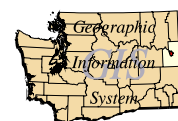
Arson



Cases Represent LERMS Crime Codes  
Points may indicate multiple events  
Note: Veh Prowl is only Larceny displayed

For Additional Information on  
Incidents pertaining to an  
Area, Trend, or Pattern  
Contact Information Analysis

0 0.2 0.4 0.8 Miles



THIS IS NOT A LEGAL DOCUMENT:  
The information shown on this map is compiled  
from various sources and is subject to constant  
revision. Information shown on this map should  
not be used to determine the location of facilities  
in relationship to property lines, section lines,  
streets, etc.

Sunday - Saturday

NE - Northeast District (P4)

7/10/2022 TO 7/16/2022



<u>A/C</u>	<u>Offense Statute</u>	<u>Address</u>	<u>Reported Date</u>	<u>Dist</u>
<b><u>SPB4BE</u></b>				
C	BURGLARY 1D FROM RESIDENCE	2700 N CRESTLINE ST	7/13/2022	P4
C	DRIVE BY SHOOTING	2000 E GLASS AVE	7/12/2022	P4
C	THEFT 2D FROM MOTOR VEHICLE	2600 E RICH AVE	7/13/2022	P4
C	THEFT 3D FROM BUILDING	2700 E LONGFELLOW AVE	7/11/2022	
C	THEFT 3D FROM MOTOR VEHICLE	1900 E HOFFMAN AVE	7/12/2022	
C	THEFT 3D VEHICLE PARTS AND ACCESSORIES	2400 E PROVIDENCE AVE	7/12/2022	
C	THEFT OF MOTOR VEHICLE	2000 E ILLINOIS AVE	7/12/2022	P1
C	THEFT OF MOTOR VEHICLE	1600 E GLASS AVE	7/16/2022	P4
<b><u>SPB4HI</u></b>				
C	ASSAULT 2D	N MARKET ST / E DECATUR AVE	7/15/2022	P4
C	ASSAULT 3D WEAPON OR NEGLIGENT INJURY	2200 E CENTRAL AVE	7/12/2022	P4
C	BURGLARY 2D COMMERCIAL	5300 N MYRTLE ST	7/11/2022	P4
C	THEFT 3D FROM MOTOR VEHICLE	4400 E VANTAGE LN	7/12/2022	
C	THEFT 3D VEHICLE PARTS AND ACCESSORIES	3600 E COLUMBIA AVE	7/10/2022	
C	THEFT OF A FIREARM FROM MOTOR VEHICLE	4400 E VANTAGE LN	7/12/2022	P4
<b><u>SPB4LO</u></b>				
C	BURGLARY 2D COMMERCIAL	200 E NORTH FOOTHILLS DR	7/14/2022	P2
C	HARASSMENT FELONY WEAPON INVOLVED	900 E SHARP AVE	7/10/2022	P4
C	MAIL THEFT	1100 E ILLINOIS AVE	7/12/2022	P2
C	ROBBERY 2D PERSON	1000 E MONTGOMERY AVE	7/13/2022	P4
C	THEFT 2D FROM BUILDING	0 E MISSION AVE	7/10/2022	P2
C	THEFT 2D FROM MOTOR VEHICLE	200 E NORTH FOOTHILLS DR	7/14/2022	P2
C	THEFT 2D FROM MOTOR VEHICLE	700 E NORA AVE	7/13/2022	P4
C	THEFT 2D FROM MOTOR VEHICLE	700 E CATALDO AVE	7/16/2022	
C	THEFT 3D ALL OTHER	1100 N ASTOR ST	7/13/2022	
C	THEFT 3D CITY SHOPLIFTING	2400 N DIVISION ST	7/10/2022	P2
A	THEFT 3D FROM MOTOR VEHICLE	900 E SINTO AVE	7/10/2022	P4
C	THEFT 3D FROM MOTOR VEHICLE	400 E MISSION AVE	7/14/2022	
C	THEFT 3D VEHICLE PARTS AND ACCESSORIES	2500 N COLUMBUS ST	7/12/2022	P4
<b><u>SPB4MI</u></b>				
C	RESIDENTIAL BURGLARY	3200 N THOR ST	7/16/2022	P4
C	THEFT OF A FIREARM FROM MOTOR VEHICLE	2600 E UPRIVER DR	7/13/2022	P4



# SPOKANE POLICE DEPARTMENT



## **SOUTH** **Police Service Area**

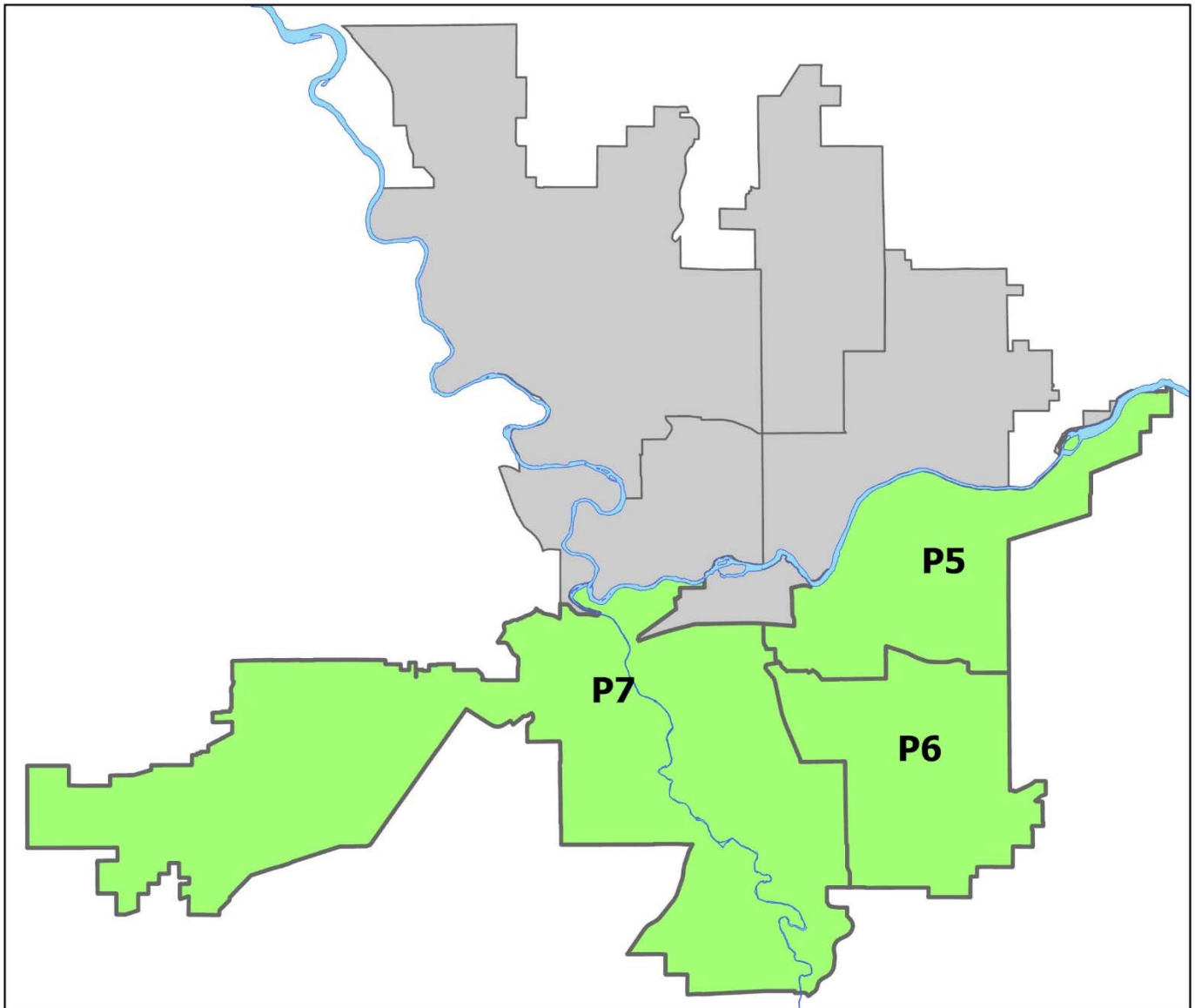
### PSA Commander

**Captain Brad Arleth**

**South Central District (P5)**

**Southeast District (P6)**

**Southwest District (P7)**



POLICE SUMMARY - Ending: Saturday, July 16, 2022

## ***SOUTH PRECINCT (P5, P6, and P7)***



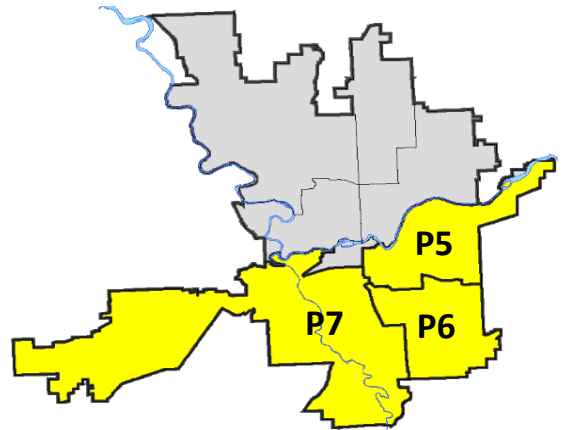
### Preliminary IBR Counts

NIBRS Categories (Part 1 Selected)		7 Day Comparison			28 Day Comparison			YTD Comparison		
		Current	Prior	Percent	Current	Prior	Percent	Current	Prior	Percent
<b>Violent</b>	Criminal Homicide	0	0		0	0		1	2	-50.00%
	Rape	0	1	-100.00%	2	3	-33.33%	37	42	-11.90%
	Robbery - Commercial	1	2	-50.00%	4	0		10	5	100.00%
	Robbery - Person	0	4	-100.00%	8	3	166.67%	24	23	4.35%
	Aggravated Assault - Non DV	1	5	-80.00%	11	10	10.00%	69	76	-9.21%
	Aggravated Assault - DV	0	4	-100.00%	7	7	0.00%	57	64	-10.94%
<b>Violent Total:</b>		2	16	-87.50%	32	23	39.13%	198	212	-6.60%
<b>Property</b>	Burglary - Residential	2	2	0.00%	15	24	-37.50%	131	116	12.93%
	Burglary Garage	3	3	0.00%	11	14	-21.43%	76	79	-3.80%
	Burglary Commercial	5	4	25.00%	17	20	-15.00%	115	61	88.52%
	Larceny	42	51	-17.65%	219	203	7.88%	1595	1213	31.49%
	Vehicle Theft	9	16	-43.75%	44	38	15.79%	283	164	72.56%
	Arson	0	0		1	1	0.00%	9	19	-52.63%
<b>Property Total:</b>		61	76	-19.74%	307	300	2.33%	2209	1652	33.72%
<b>Preliminary Part 1 Crime Totals:</b>		63	92	-31.52%	339	323	4.95%	2407	1864	29.13%
<b>Current 7 Day Period:</b>		7/10/2022 - 7/16/2022			<b>Prior 7 Day Period:</b>		7/3/2022 - 7/9/2022			
<b>Current 28 Day Period:</b>		6/19/2022 - 7/16/2022			<b>Prior 28 Day Period:</b>		5/22/2022 - 6/18/2022			
<b>Current YTD Day Period:</b>		1/1/2022 - 7/16/2022			<b>Prior YTD Period:</b>		1/1/2021 - 7/16/2021			

Prepared by SPD Crime Analysis Office - Monday, July 18, 2022

**NOTE:** SPD moved from UCR to the NIBRS reporting standard on 10/4/16 following the transition to a new RMS System. [Numbers on CompStat reports prior to this date should not be used as a comparison to those on this report.](#) Additional info on these reporting standards can be found on the FBI website: <https://ucr.fbi.gov/nibrs-overview>

This chart represents Preliminary counts of selected crime categories from Police Case Reports. Full statistical analysis to determine the confidence level of this data has not been performed. The % change columns on the preliminary counts differ from the percentage change on the NIBRS crime report, sometimes significantly. The CompStat report is designed for operational use and includes only selected NIBRS categories and coding less complex than full NIBRS rules. Official statistics for these and other NIBRS categories can be found on WASPC & FBI websites once available.



POLICE SUMMARY - Ending: Saturday, July 16, 2022



## SE - South Central District (P5)

### Preliminary IBR Counts

NIBRS Categories (Part 1 Selected)		7 Day Comparison			28 Day Comparison			YTD Comparison		
		Current	Prior	Percent	Current	Prior	Percent	Current	Prior	Percent
<b>Violent</b>	Criminal Homicide	0	0		0	0		0	0	
	Rape	0	0		0	0		12	19	-36.84%
	Robbery - Commercial	0	1	-100.00%	2	0		3	2	50.00%
	Robbery - Person	0	2	-100.00%	3	0		7	11	-36.36%
	Aggravated Assault - Non DV	1	4	-75.00%	6	7	-14.29%	34	39	-12.82%
	Aggravated Assault - DV	0	0		1	3	-66.67%	28	28	0.00%
<b>Violent Total:</b>		1	7	-85.71%	12	10	20.00%	84	99	-15.15%
<b>Property</b>	Burglary - Residential	0	0		5	7	-28.57%	42	35	20.00%
	Burglary Garage	0	0		2	5	-60.00%	22	17	29.41%
	Burglary Commercial	5	3	66.67%	13	11	18.18%	68	32	112.50%
	Larceny	14	18	-22.22%	80	71	12.68%	570	418	36.36%
	Vehicle Theft	4	9	-55.56%	23	17	35.29%	127	66	92.42%
	Arson	0	0		0	0		3	10	-70.00%
<b>Property Total:</b>		23	30	-23.33%	123	111	10.81%	832	578	43.94%
<b>Preliminary Part 1 Crime Totals:</b>		24	37	-35.14%	135	121	11.57%	916	677	35.30%
<b>Current 7 Day Period:</b>		7/10/2022 - 7/16/2022			<b>Prior 7 Day Period:</b>		7/3/2022 - 7/9/2022			
<b>Current 28 Day Period:</b>		6/19/2022 - 7/16/2022			<b>Prior 28 Day Period:</b>		5/22/2022 - 6/18/2022			
<b>Current YTD Day Period:</b>		1/1/2022 - 7/16/2022			<b>Prior YTD Period:</b>		1/1/2021 - 7/16/2021			


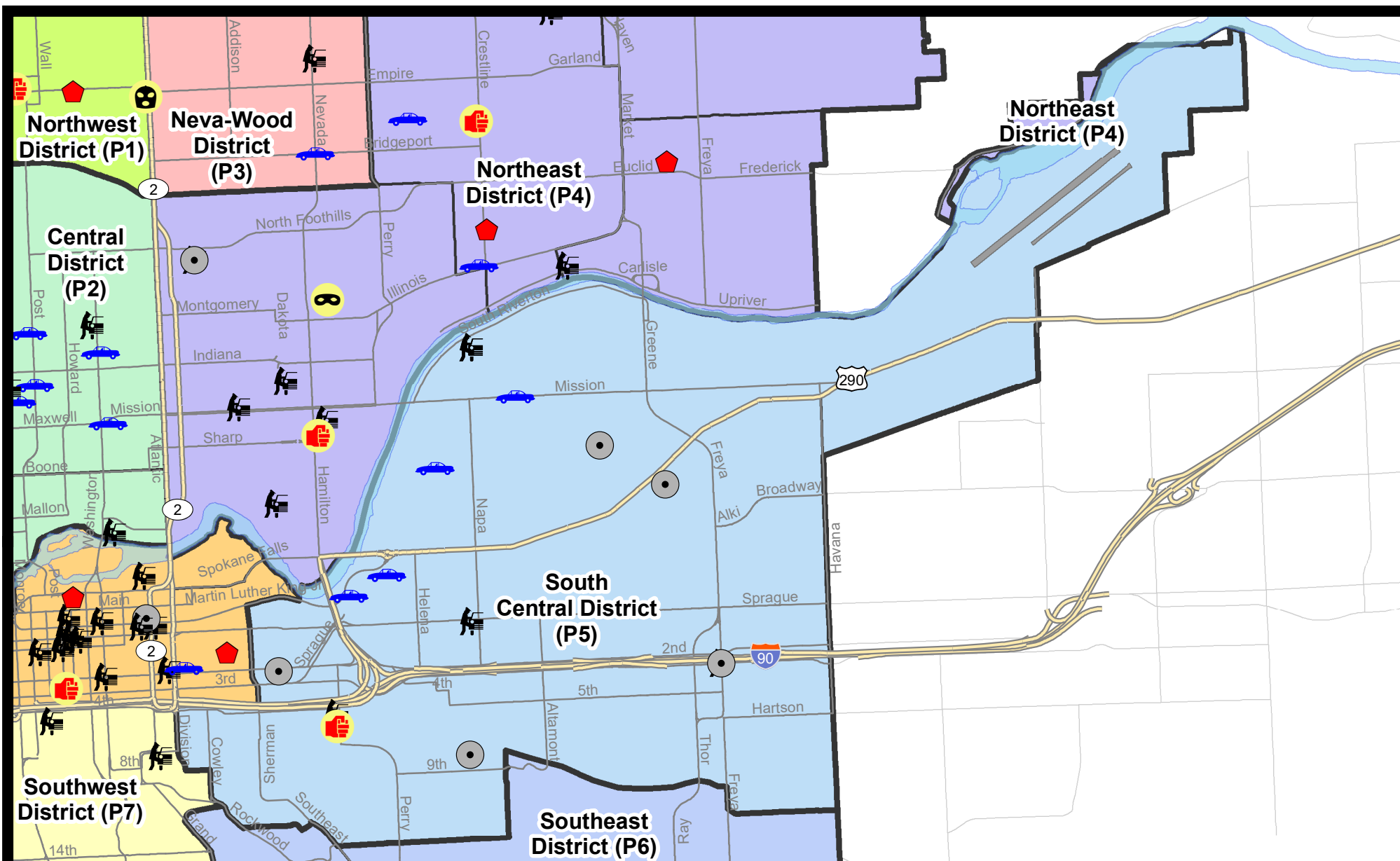
Prepared by SPD Crime Analysis Office - Monday, July 18, 2022

**NOTE:** SPD moved from UCR to the NIBRS reporting standard on 10/4/16 following the transition to a new RMS System. [Numbers on CompStat reports prior to this date should not be used as a comparison to those on this report.](#) Additional info on these reporting standards can be found on the FBI website: <https://ucr.fbi.gov/nibrs-overview>

This chart represents Preliminary counts of selected crime categories from Police Case Reports. Full statistical analysis to determine the confidence level of this data has not been performed. The % change columns on the preliminary counts differ from the percentage change on the NIBRS crime report, sometimes significantly. The CompStat report is designed for operational use and includes only selected NIBRS categories and coding less complex than full NIBRS rules. Official statistics for these and other NIBRS categories can be found on WASPC & FBI websites once available.



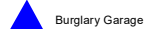
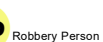
**Note:** On 2/10/21 a portion of the Police Block SPC5EC became part of the Downtown Precinct (SPD8EC); Consequently activity in P5 will appear lower if compared to printed CompStat reports prior to 2/10/21



**City of Spokane**  
**South Central District (P5)**  
**Selected**  
**Crime Types**  
**2022-07-10 to 2022-07-16**  
 Prepared By:  
 Crime Analysis Unit  
 Spokane Police Department

#### Legend

##### NIBRS Events



Cases Represent LERMS Crime Codes  
 Points may indicate multiple events  
 Note: Veh Prowl is only Larceny category displayed



For Additional Information on Incidents  
 pertaining to an Area, Trend, or Pattern  
 Contact Information Analysis

0 0.2 0.4 0.6 0.8 1 Miles



**THIS IS NOT A LEGAL DOCUMENT:**  
 The information shown on this map is compiled  
 from various sources and is subject to constant  
 revision. Information shown on this map should  
 not be used to determine the location of facilities  
 in relationship to property lines, section lines,  
 streets, etc.

Sunday - Saturday

SE - South Central District (P5)

7/10/2022 TO 7/16/2022



<u>A/C</u>	<u>Offense Statute</u>	<u>Address</u>	<u>Reported Date</u>	<u>Dist</u>
<b><u>SPC5EC</u></b>				
C	ASSAULT 3D WEAPON OR NEGLIGENT INJURY	600 S ARTHUR ST	7/14/2022	P6
C	BURGLARY 2D COMMERCIAL	3200 E TRENT AVE	7/11/2022	P4
C	BURGLARY 2D COMMERCIAL	1800 E 8TH AVE	7/11/2022	P6
C	BURGLARY 2D COMMERCIAL	E 3RD AVE / S FREYA ST	7/13/2022	P6
C	BURGLARY 2D COMMERCIAL	600 E 2ND AVE	7/16/2022	P8
C	THEFT 1D ALL OTHER	E 3RD AVE / S FREYA ST	7/13/2022	P6
C	THEFT 2D FROM BUILDING	100 N ALTAMONT ST	7/13/2022	
C	THEFT 2D FROM MOTOR VEHICLE	1900 E SPRAGUE AVE	7/13/2022	P5
C	THEFT 2D FROM MOTOR VEHICLE	500 S ARTHUR ST	7/14/2022	P5
C	THEFT 3D ALL OTHER	2700 E 6TH AVE	7/11/2022	P5
C	THEFT 3D FROM BUILDING	1600 E 11TH AVE	7/10/2022	P5
C	THEFT 3D FROM MOTOR VEHICLE	E 3RD AVE / S FREYA ST	7/14/2022	P5
C	THEFT 3D VEHICLE PARTS AND ACCESSORIES	100 S SCOTT ST	7/13/2022	
C	THEFT OF MOTOR VEHICLE	1400 E FRONT AVE	7/13/2022	P6
C	THEFT OF MOTOR VEHICLE	1100 E MARTIN LUTHER KING JR WAY	7/13/2022	P7
<b><u>SPC5GP</u></b>				
C	BURGLARY 2D COMMERCIAL	2800 E BOONE AVE	7/15/2022	P6
C	BURGLARY 2D FENCED AREA	1800 N GREENE ST	7/12/2022	P5
C	BURGLARY 2D FENCED AREA	1800 N GREENE ST	7/14/2022	P6
C	ORGANIZED RETAIL THEFT 1D	2800 E BOONE AVE	7/15/2022	P6
C	THEFT 1D FROM MOTOR VEHICLE	1900 E SOUTH RIVERTON AVE	7/14/2022	
C	THEFT 3D ALL OTHER	2100 E BOONE AVE	7/14/2022	P5
C	THEFT 3D FROM MOTOR VEHICLE	1900 E SOUTH RIVERTON AVE	7/14/2022	
C	THEFT OF MOTOR VEHICLE	1700 E DESMET AVE	7/11/2022	P6
C	THEFT OF MOTOR VEHICLE	E MISSION AVE / N STONE ST	7/15/2022	P4

POLICE SUMMARY - Ending: Saturday, July 16, 2022



## SE - Southeast District (P6)

### Preliminary IBR Counts

NIBRS Categories (Part 1 Selected)		7 Day Comparison			28 Day Comparison			YTD Comparison		
		Current	Prior	Percent	Current	Prior	Percent	Current	Prior	Percent
<b>Violent</b>	Criminal Homicide	0	0		0	0		0	0	
	Rape	0	0		0	0		6	5	20.00%
	Robbery - Commercial	0	0		0	0		2	1	100.00%
	Robbery - Person	0	0		0	2	-100.00%	4	3	33.33%
	Aggravated Assault - Non DV	0	0		1	0		8	8	0.00%
	Aggravated Assault - DV	0	0		0	1	-100.00%	11	11	0.00%
<b>Violent Total:</b>		0	0		1	3	-66.67%	31	28	10.71%
<b>Property</b>	Burglary - Residential	1	1	0.00%	2	9	-77.78%	46	31	48.39%
	Burglary Garage	0	0		1	1	0.00%	18	25	-28.00%
	Burglary Commercial	0	0		0	2	-100.00%	13	6	116.67%
	Larceny	6	10	-40.00%	37	46	-19.57%	305	263	15.97%
	Vehicle Theft	0	2	-100.00%	4	5	-20.00%	48	26	84.62%
	Arson	0	0		0	0		1	4	-75.00%
<b>Property Total:</b>		7	13	-46.15%	44	63	-30.16%	431	355	21.41%
<b>Preliminary Part 1 Crime Totals:</b>		7	13	-46.15%	45	66	-31.82%	462	383	20.63%
<b>Current 7 Day Period:</b>		7/10/2022 - 7/16/2022			<b>Prior 7 Day Period:</b>		7/3/2022 - 7/9/2022			
<b>Current 28 Day Period:</b>		6/19/2022 - 7/16/2022			<b>Prior 28 Day Period:</b>		5/22/2022 - 6/18/2022			
<b>Current YTD Day Period:</b>		1/1/2022 - 7/16/2022			<b>Prior YTD Period:</b>		1/1/2021 - 7/16/2021			

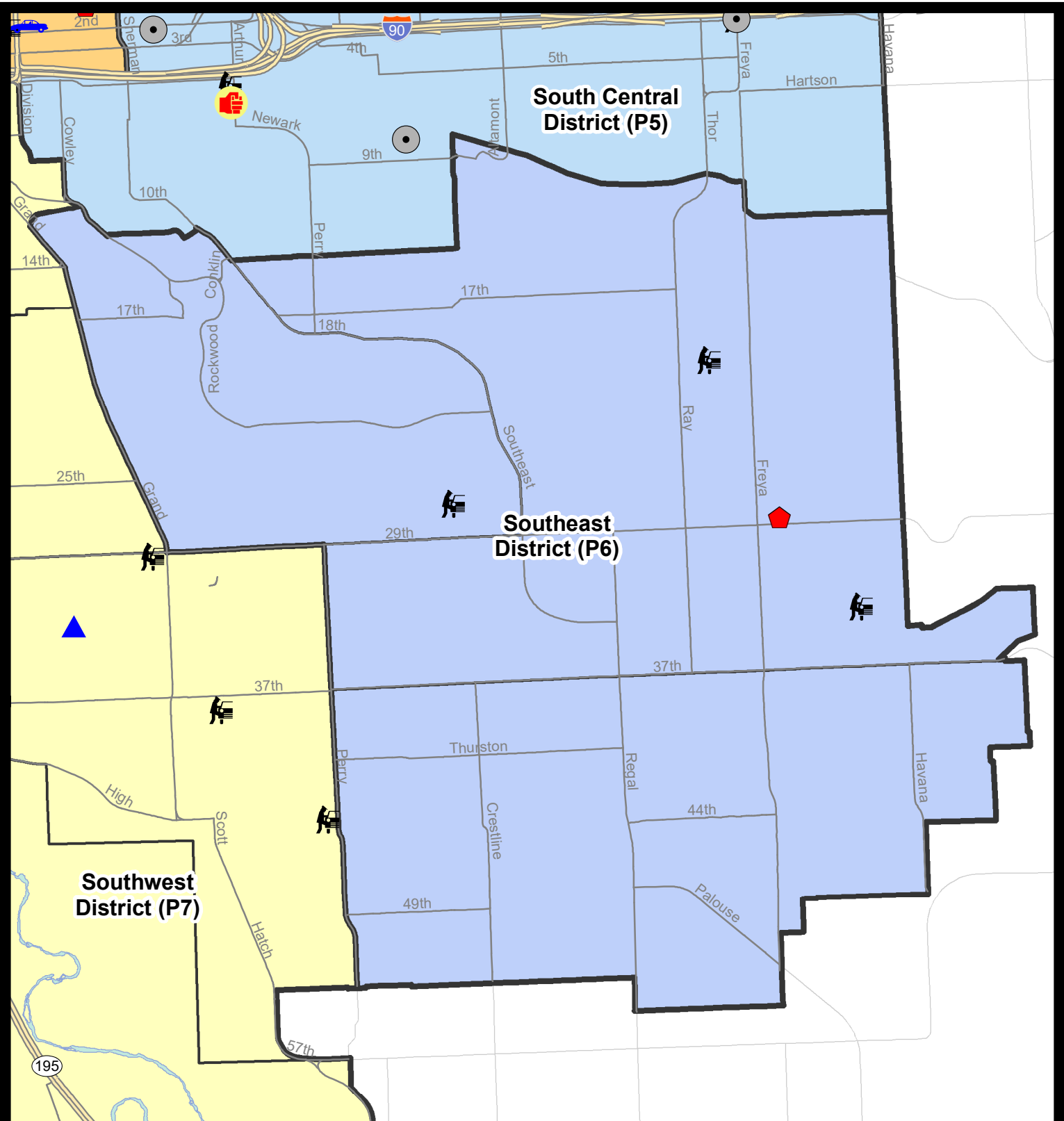
Prepared by SPD Crime Analysis Office - Monday, July 18, 2022

**NOTE:** SPD moved from UCR to the NIBRS reporting standard on 10/4/16 following the transition to a new RMS System. [Numbers on CompStat reports prior to this date should not be used as a comparison to those on this report.](#) Additional info on these reporting standards can be found on the FBI website: <https://ucr.fbi.gov/nibrs-overview>

This chart represents Preliminary counts of selected crime categories from Police Case Reports. Full statistical analysis to determine the confidence level of this data has not been performed. The % change columns on the preliminary counts differ from the percentage change on the NIBRS crime report, sometimes significantly. The CompStat report is designed for operational use and includes only selected NIBRS categories and coding less complex than full NIBRS rules. Official statistics for these and other NIBRS categories can be found on WASPC & FBI websites once available.







**South Central  
District (P5)**

**Southeast  
District (P6)**

**Southwest  
District (P7)**

**City of Spokane**  
**Southeast District (P6)**  
**Selected  
Crime Codes**  
**2022-07-10 to 2022-07-16**  
 Prepared By:  
**Crime Analysis Unit**  
**Spokane Police Department**

**Legend**

**NIBRS Events**



Criminal Homicide



Rape



Robbery Commercial



Robbery Person



Aggravated Assault



Burglary Residential



Burglary Garage



Burglary Commercial



Vehicle Prowling



Vehicle Theft



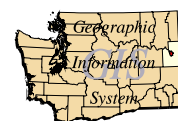
Arson



Cases Represent LERMS Crime Codes  
 Points may indicate multiple events  
 Note: Veh Prowl is only Larceny displayed

For Additional Information on  
 Incidents pertaining to an  
 Area, Trend, or Pattern  
 Contact Information Analysis

0 0.15 0.3 0.6 Miles



**THIS IS NOT A LEGAL DOCUMENT:**  
 The information shown on this map is compiled  
 from various sources and is subject to constant  
 revision. Information shown on this map should  
 not be used to determine the location of facilities  
 in relationship to property lines, section lines,  
 streets, etc.

Sunday - Saturday

SE - Southeast District (P6)

7/10/2022 TO 7/16/2022



<b><u>A/C</u></b>	<b><u>Offense Statute</u></b>	<b><u>Address</u></b>	<b><u>Reported Date</u></b>	<b><u>Dist</u></b>
<b><u>SPC6LH</u></b>				
C	RESIDENTIAL BURGLARY	3700 E 29TH AVE	7/15/2022	P6
C	THEFT 1D ALL OTHER	2200 E 29TH AVE	7/15/2022	P5
C	THEFT 3D FROM BUILDING	3700 E 29TH AVE	7/15/2022	P6
C	THEFT 3D FROM MOTOR VEHICLE	4100 E 34TH AVE	7/14/2022	
C	THEFT 3D FROM MOTOR VEHICLE	3300 E CONGRESS AVE	7/15/2022	
<b><u>SPC6RW</u></b>				
C	THEFT 1D FROM MOTOR VEHICLE	2000 E PINECREST RD	7/12/2022	
<b><u>SPC6SG</u></b>				
C	THEFT 3D ALL OTHER	2500 E 53RD AVE	7/11/2022	P6

POLICE SUMMARY - Ending: Saturday, July 16, 2022



## SW - Southwest District (P7)

### Preliminary IBR Counts

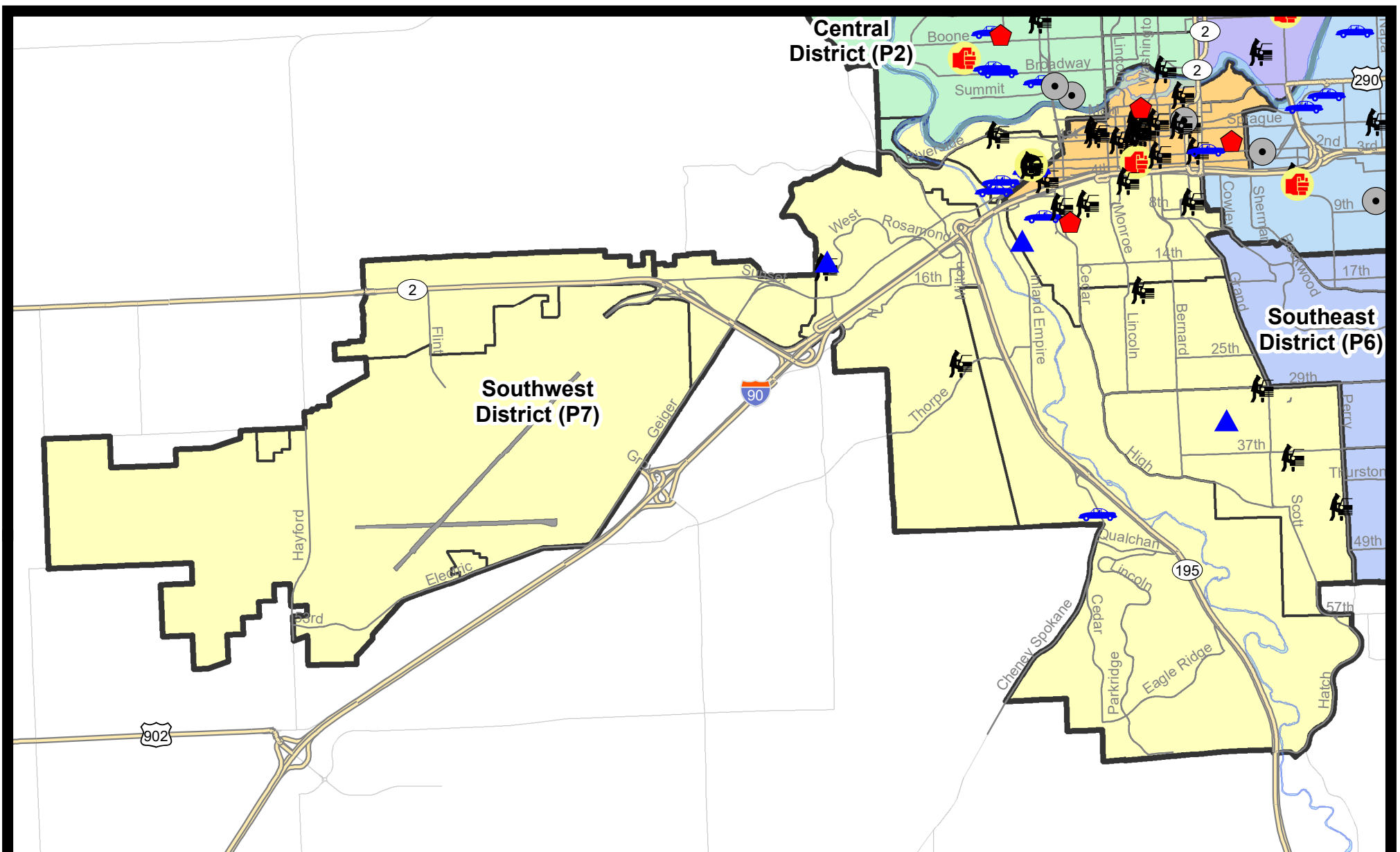
NIBRS Categories (Part 1 Selected)		7 Day Comparison			28 Day Comparison			YTD Comparison		
		Current	Prior	Percent	Current	Prior	Percent	Current	Prior	Percent
<b>Violent</b>	Criminal Homicide	0	0		0	0		1	2	-50.00%
	Rape	0	1	-100.00%	2	3	-33.33%	19	18	5.56%
	Robbery - Commercial	1	1	0.00%	2	0		5	2	150.00%
	Robbery - Person	0	2	-100.00%	5	1	400.00%	13	9	44.44%
	Aggravated Assault - Non DV	0	1	-100.00%	4	3	33.33%	27	29	-6.90%
	Aggravated Assault - DV	0	4	-100.00%	6	3	100.00%	18	25	-28.00%
<b>Violent Total:</b>		1	9	-88.89%	19	10	90.00%	83	85	-2.35%
<b>Property</b>	Burglary - Residential	1	1	0.00%	8	8	0.00%	43	50	-14.00%
	Burglary Garage	3	3	0.00%	8	8	0.00%	36	37	-2.70%
	Burglary Commercial	0	1	-100.00%	4	7	-42.86%	34	23	47.83%
	Larceny	22	23	-4.35%	102	86	18.60%	720	532	35.34%
	Vehicle Theft	5	5	0.00%	17	16	6.25%	108	72	50.00%
	Arson	0	0		1	1	0.00%	5	5	0.00%
<b>Property Total:</b>		31	33	-6.06%	140	126	11.11%	946	719	31.57%
<b>Preliminary Part 1 Crime Totals:</b>		32	42	-23.81%	159	136	16.91%	1029	804	27.99%
<b>Current 7 Day Period:</b>		7/10/2022 - 7/16/2022			<b>Prior 7 Day Period:</b>		7/3/2022 - 7/9/2022			
<b>Current 28 Day Period:</b>		6/19/2022 - 7/16/2022			<b>Prior 28 Day Period:</b>		5/22/2022 - 6/18/2022			
<b>Current YTD Day Period:</b>		1/1/2022 - 7/16/2022			<b>Prior YTD Period:</b>		1/1/2021 - 7/16/2021			

Prepared by SPD Crime Analysis Office - Monday, July 18, 2022

**NOTE:** SPD moved from UCR to the NIBRS reporting standard on 10/4/16 following the transition to a new RMS System. [Numbers on CompStat reports prior to this date should not be used as a comparison to those on this report.](#) Additional info on these reporting standards can be found on the FBI website: <https://ucr.fbi.gov/nibrs-overview>

This chart represents Preliminary counts of selected crime categories from Police Case Reports. Full statistical analysis to determine the confidence level of this data has not been performed. The % change columns on the preliminary counts differ from the percentage change on the NIBRS crime report, sometimes significantly. The CompStat report is designed for operational use and includes only selected NIBRS categories and coding less complex than full NIBRS rules. Official statistics for these and other NIBRS categories can be found on WASPC & FBI websites once available.







**City of Spokane**  
**Southwest District (P7)**  
**Selected**  
**Crime Types**  
**2022-07-10 to 2022-07-16**  
 Prepared By:  
 Crime Analysis Unit  
 Spokane Police Department

#### Legend

##### NIBRS Events



Cases Represent LERMS Crime Codes  
 Points may indicate multiple events  
 Note: Veh Prowl is only Larceny category displayed



For Additional Information on Incidents  
 pertaining to an Area, Trend, or Pattern  
 Contact Information Analysis

0 0.2 0.4 0.6 0.8 1 1.2 1.4 1.6 Miles



**THIS IS NOT A LEGAL DOCUMENT:**  
 The information shown on this map is compiled  
 from various sources and is subject to constant  
 revision. Information shown on this map should  
 not be used to determine the location of facilities  
 in relationship to property lines, section lines,  
 streets, etc.



Sunday - Saturday

SE - Southwest District (P7)

7/10/2022 TO 7/16/2022



<u>A/C</u>	<u>Offense Statute</u>	<u>Address</u>	<u>Reported Date</u>	<u>Dist</u>
<b><u>SPD7BA</u></b>				
C	ROBBERY 2D COMMERCIAL	1800 W 3RD AVE	7/14/2022	P7
A	THEFT 2D ALL OTHER	1900 W 3RD AVE	7/14/2022	P7
C	THEFT 2D FROM MOTOR VEHICLE	2100 W RIVERSIDE AVE	7/12/2022	P7
C	THEFT 2D FROM MOTOR VEHICLE	1800 W 3RD AVE	7/12/2022	P7
C	THEFT OF MOTOR VEHICLE	1800 W SUNSET BLVD	7/10/2022	P8
C	THEFT OF MOTOR VEHICLE	2200 W 5TH AVE	7/10/2022	P7
C	THEFT OF MOTOR VEHICLE	2100 W 4TH AVE	7/12/2022	P7
<b><u>SPD7CH</u></b>				
C	BURGLARY 2D GARAGE	1900 W 11TH AVE	7/16/2022	
C	MAIL THEFT	800 S ELM ST	7/12/2022	P7
C	RESIDENTIAL BURGLARY	1400 W 9TH AVE	7/12/2022	P7
C	THEFT 2D FROM MOTOR VEHICLE	800 W 5TH AVE	7/13/2022	P7
C	THEFT 3D FROM BUILDING	1100 W 6TH AVE	7/15/2022	
C	THEFT 3D FROM MOTOR VEHICLE	1500 W 7TH AVE	7/10/2022	P7
C	THEFT 3D FROM MOTOR VEHICLE	100 W 8TH AVE	7/10/2022	P7
C	THEFT 3D FROM MOTOR VEHICLE	1200 W 7TH AVE	7/13/2022	
C	THEFT OF MOTOR VEHICLE	1700 W 8TH AVE	7/10/2022	P7
<b><u>SPD7CS</u></b>				
C	BURGLARY 2D GARAGE	3200 S TEKOA ST	7/13/2022	
C	THEFT 2D VEHICLE PARTS AND ACCESSORIES	4100 S GRAND BLVD	7/10/2022	
C	THEFT 3D FROM MOTOR VEHICLE	500 E 29TH AVE	7/12/2022	P7
C	THEFT 3D FROM MOTOR VEHICLE	1300 E CLUB CT	7/10/2022	
C	THEFT 3D FROM MOTOR VEHICLE	800 E 38TH AVE	7/14/2022	
<b><u>SPD7GT</u></b>				
C	THEFT 3D FROM MOTOR VEHICLE	2600 W WESTWOOD LN	7/10/2022	
<b><u>SPD7LC</u></b>				
C	THEFT OF MOTOR VEHICLE	4200 S CHENEY SPOKANE RD	7/12/2022	P7
<b><u>SPD7MC</u></b>				
C	THEFT 3D FROM MOTOR VEHICLE	1700 S WALL ST	7/12/2022	
<b><u>SPD7WH</u></b>				
C	BURGLARY 2D GARAGE	1300 S WESTCLIFF PL	7/12/2022	
C	THEFT 2D FROM MOTOR VEHICLE	1300 S WESTCLIFF PL	7/16/2022	P7
C	THEFT 3D ALL OTHER	2700 W 8TH AVE	7/13/2022	
<b><u>SPD7WP</u></b>				
C	THEFT 1D ALL OTHER	8800 W GRANITE AVE	7/11/2022	P7
C	THEFT 3D ALL OTHER	9600 W US 2 HWY	7/11/2022	P7

For protection of victim privacy, the entire address on sexual assault crimes has been redacted.

<b>A/C</b>	<b>Offense Statute</b>	<b>Address</b>	<b>Reported Date</b>	<b>Dist</b>
C	THEFT 3D ALL OTHER	9600 W US 2 HWY	7/12/2022	
C	THEFT 3D SHOPLIFTING	9600 W US 2 HWY	7/15/2022	
C	THEFT 3D VEHICLE PARTS AND ACCESSORIES	9600 W US 2 HWY	7/11/2022	



# SPOKANE POLICE DEPARTMENT

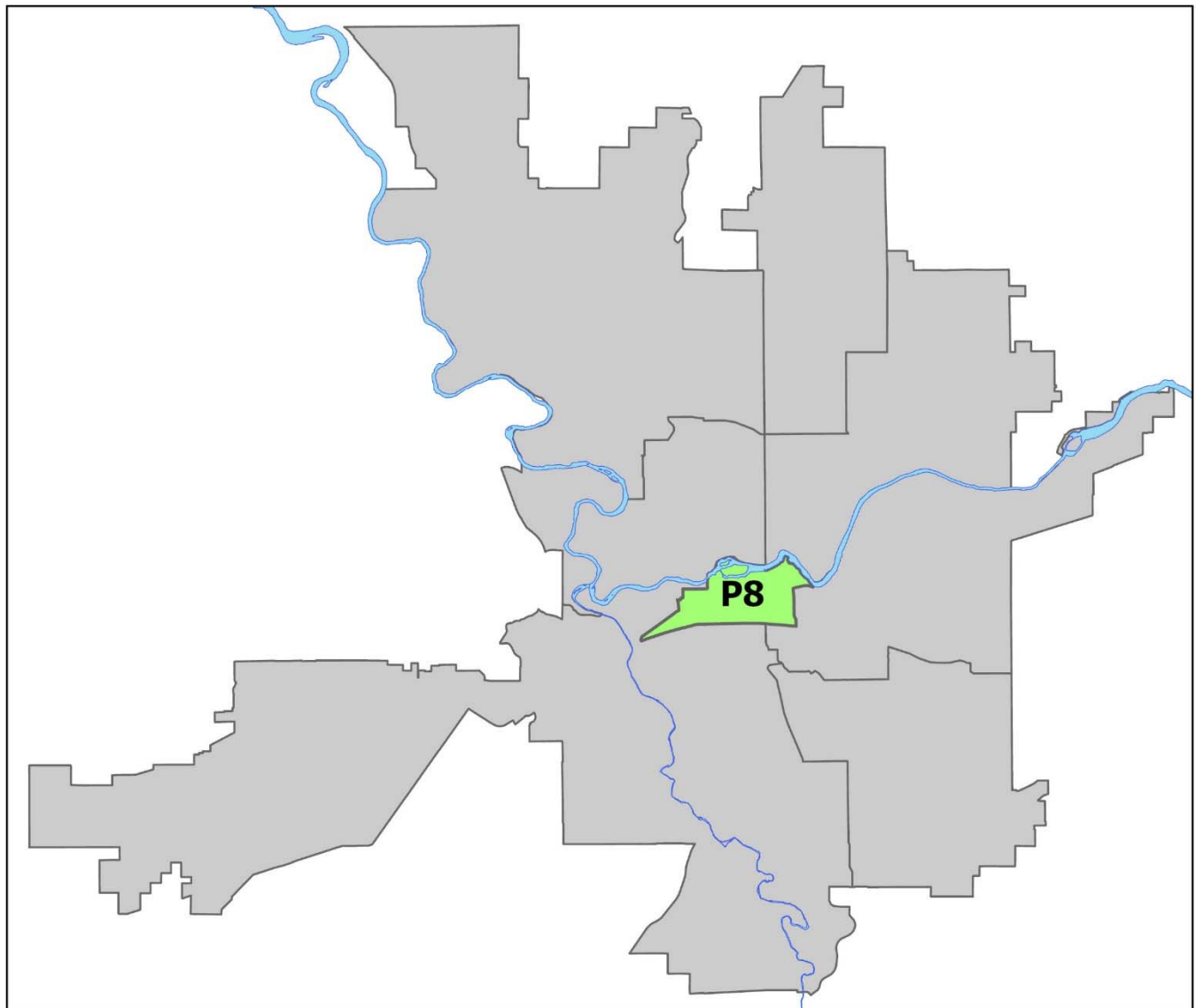
## DOWNTOWN

## Police Service Area



PSA Commander

**Captain David Singley**



POLICE SUMMARY - Ending: Saturday, July 16, 2022

## ***DOWNTOWN PRECINCT (P8)***



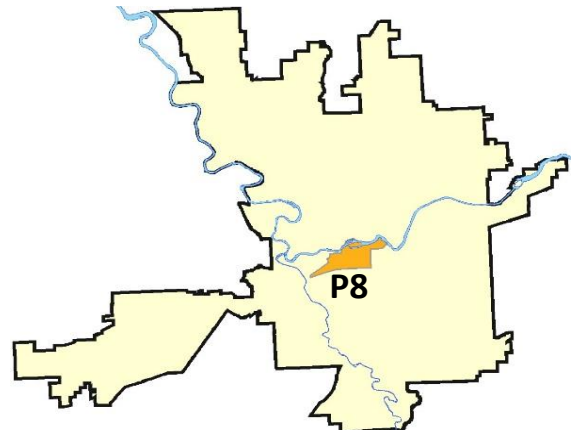
### Preliminary IBR Counts

NIBRS Categories (Part 1 Selected)		7 Day Comparison			28 Day Comparison			YTD Comparison		
		Current	Prior	Percent	Current	Prior	Percent	Current	Prior	Percent
<b>Violent</b>	Criminal Homicide	0	0		0	1	-100.00%	2	1	100.00%
	Rape	0	0		3	3	0.00%	20	15	33.33%
	Robbery - Commercial	0	1	-100.00%	1	1	0.00%	7	7	0.00%
	Robbery - Person	0	3	-100.00%	10	3	233.33%	28	26	7.69%
	Aggravated Assault - Non DV	1	2	-50.00%	6	13	-53.85%	59	61	-3.28%
	Aggravated Assault - DV	0	0		0	3	-100.00%	11	12	-8.33%
<b>Violent Total:</b>		1	6	-83.33%	20	24	-16.67%	127	122	4.10%
<b>Property</b>	Burglary - Residential	2	2	0.00%	5	4	25.00%	21	16	31.25%
	Burglary Garage	0	1	-100.00%	3	2	50.00%	6	4	50.00%
	Burglary Commercial	1	2	-50.00%	10	10	0.00%	51	64	-20.31%
	Larceny	25	23	8.70%	99	101	-1.98%	890	420	111.90%
	Vehicle Theft	1	1	0.00%	10	8	25.00%	76	35	117.14%
	Arson	0	0		0	1	-100.00%	5	7	-28.57%
<b>Property Total:</b>		29	29	0.00%	127	126	0.79%	1049	546	92.12%
<b>Preliminary Part 1 Crime Totals:</b>		30	35	-14.29%	147	150	-2.00%	1176	668	76.05%
<b>Current 7 Day Period:</b>		7/10/2022 - 7/16/2022			<b>Prior 7 Day Period:</b>		7/3/2022 - 7/9/2022			
<b>Current 28 Day Period:</b>		6/19/2022 - 7/16/2022			<b>Prior 28 Day Period:</b>		5/22/2022 - 6/18/2022			
<b>Current YTD Day Period:</b>		1/1/2022 - 7/16/2022			<b>Prior YTD Period:</b>		1/1/2021 - 7/16/2021			

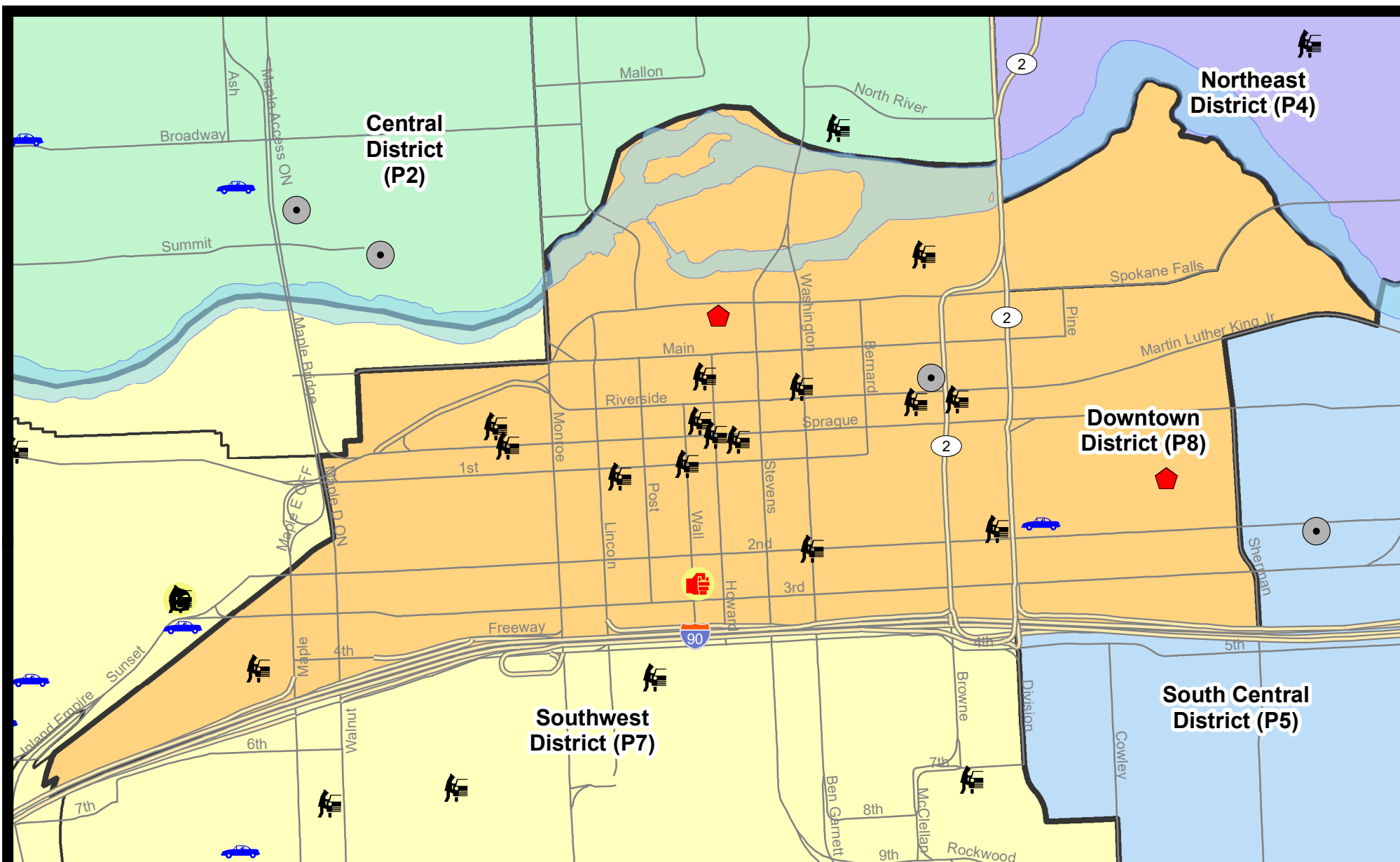
Prepared by SPD Crime Analysis Office - Monday, July 18, 2022

**NOTE:** SPD moved from UCR to the NIBRS reporting standard on 10/4/16 following the transition to a new RMS System. [Numbers on CompStat reports prior to this date should not be used as a comparison to those on this report.](#) Additional info on these reporting standards can be found on the FBI website: <https://ucr.fbi.gov/nibrs-overview>

This chart represents Preliminary counts of selected crime categories from Police Case Reports. Full statistical analysis to determine the confidence level of this data has not been performed. The % change columns on the preliminary counts differ from the percentage change on the NIBRS crime report, sometimes significantly. The CompStat report is designed for operational use and includes only selected NIBRS categories and coding less complex than full NIBRS rules. Official statistics for these and other NIBRS categories can be found on WASPC & FBI websites once available.



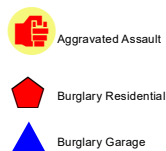

**Note:** On 2/10/21 a portion of the Police Block SPC5EC became part of the Downtown Precinct (SPD8EC); Consequently activity in P8 will appear higher if compared to printed CompStat reports prior to 2/10/21



**City of Spokane**  
**Downtown District (P8)**  
**Selected**  
**Crime Types**  
**2022-07-10 to 2022-07-16**  
 Prepared By:  
 Crime Analysis Unit  
 Spokane Police Department

#### Legend

##### NIBRS Events



Cases Represent LERMS Crime Codes  
 Points may indicate multiple events  
 Note: Veh Prowl is only Larceny category displayed



For Additional Information on Incidents  
 pertaining to an Area, Trend, or Pattern  
 Contact Information Analysis

0 0.2 Miles



**THIS IS NOT A LEGAL DOCUMENT:**  
 The information shown on this map is compiled  
 from various sources and is subject to constant  
 revision. Information shown on this map should  
 not be used to determine the location of facilities  
 in relationship to property lines, section lines,  
 streets, etc.



Sunday - Saturday

SW - Downtown District (P8)

7/10/2022 TO 7/16/2022



<u>A/C</u>	<u>Offense Statute</u>	<u>Address</u>	<u>Reported Date</u>	<u>Dist</u>
<b><u>SPD8EC</u></b>				
C	RESIDENTIAL BURGLARY	300 E PACIFIC AVE	7/16/2022	P5
C	THEFT 3D ALL OTHER	200 E 2ND AVE	7/12/2022	P8
C	THEFT OF MOTOR VEHICLE	100 S DIVISION ST	7/13/2022	P8
<b><u>SPD8RS</u></b>				
C	ASSAULT 4D WEAPON	200 S WALL ST	7/15/2022	P8
C	BURGLARY 2D COMMERCIAL	200 W RIVERSIDE AVE	7/12/2022	P8
C	RESIDENTIAL BURGLARY	200 N HOWARD ST	7/14/2022	P8
C	THEFT 1D ALL OTHER	400 N RIVERPOINT BLVD	7/12/2022	
C	THEFT 2D ALL OTHER	100 S POST ST	7/12/2022	P8
C	THEFT 2D FROM MOTOR VEHICLE	W SPRAGUE AVE / N MADISON ST	7/11/2022	P8
C	THEFT 2D FROM MOTOR VEHICLE	100 S DIVISION ST	7/12/2022	P8
C	THEFT 2D FROM MOTOR VEHICLE	S WALL ST / W 1ST AVE	7/12/2022	P8
C	THEFT 2D FROM MOTOR VEHICLE	200 W RIVERSIDE AVE	7/14/2022	P8
C	THEFT 2D FROM MOTOR VEHICLE	100 N WASHINGTON ST	7/11/2022	
C	THEFT 2D FROM MOTOR VEHICLE	W 2ND AVE / S WASHINGTON ST	7/11/2022	
C	THEFT 2D FROM MOTOR VEHICLE	100 N HOWARD ST	7/13/2022	
C	THEFT 2D FROM MOTOR VEHICLE	600 W RIVERSIDE AVE	7/14/2022	
C	THEFT 2D FROM MOTOR VEHICLE	0 N MADISON ST	7/15/2022	
C	THEFT 3D ALL OTHER	W 2ND AVE / S MADISON ST	7/13/2022	P8
C	THEFT 3D ALL OTHER	200 N HOWARD ST	7/14/2022	P8
C	THEFT 3D ALL OTHER	100 N WALL ST	7/11/2022	
C	THEFT 3D ALL OTHER	200 S WALL ST	7/11/2022	
C	THEFT 3D ALL OTHER	900 W RIVERSIDE AVE	7/12/2022	
C	THEFT 3D ALL OTHER	0 N POST ST	7/13/2022	
C	THEFT 3D CITY FROM MOTOR VEHICLE	0 W RIVERSIDE AVE	7/12/2022	P7
C	THEFT 3D FROM BUILDING	300 W SPOKANE FALLS BLVD	7/16/2022	
A	THEFT 3D FROM MOTOR VEHICLE	800 W 1ST AVE	7/13/2022	P8
C	THEFT 3D FROM MOTOR VEHICLE	500 W SPRAGUE AVE	7/14/2022	P8
C	THEFT 3D FROM MOTOR VEHICLE	S HOWARD ST / W SPRAGUE AVE	7/10/2022	
C	THEFT 3D FROM MOTOR VEHICLE	300 N SPOKANE FALLS CT	7/12/2022	
C	THEFT 3D FROM MOTOR VEHICLE	1600 W 4TH AVE	7/12/2022	

POLICE SUMMARY - Ending: Saturday, July 16, 2022



## Other Jurisdiction or Unk District

### Preliminary IBR Counts

NIBRS Categories (Part 1 Selected)		7 Day Comparison			28 Day Comparison			YTD Comparison		
		Current	Prior	Percent	Current	Prior	Percent	Current	Prior	Percent
<b>Violent</b>	Criminal Homicide	0	0		0	0		0	0	
	Rape	0	0		0	0		3	4	-25.00%
	Robbery - Commercial	0	0		0	0		0	0	
	Robbery - Person	0	0		0	0		0	0	
	Aggravated Assault - Non DV	0	0		0	0		2	0	
	Aggravated Assault - DV	0	0		0	1	-100.00%	2	0	
<b>Violent Total:</b>		0	0		0	1	-100.00%	7	4	75.00%
<b>Property</b>	Burglary - Residential	0	0		1	0		1	0	
	Burglary Garage	0	0		0	0		0	0	
	Burglary Commercial	0	0		0	0		3	0	
	Larceny	1	0		4	4	0.00%	38	11	245.45%
	Vehicle Theft	0	1	-100.00%	2	0		3	5	-40.00%
	Arson	0	0		0	0		0	0	
<b>Property Total:</b>		1	1	0.00%	7	4	75.00%	45	16	181.25%
<b>Preliminary Part 1 Crime Totals:</b>		1	1	0.00%	7	5	40.00%	52	20	160.00%
<b>Current 7 Day Period:</b>		7/10/2022 - 7/16/2022			<b>Prior 7 Day Period:</b>		7/3/2022 - 7/9/2022			
<b>Current 28 Day Period:</b>		6/19/2022 - 7/16/2022			<b>Prior 28 Day Period:</b>		5/22/2022 - 6/18/2022			
<b>Current YTD Day Period:</b>		1/1/2022 - 7/16/2022			<b>Prior YTD Period:</b>		1/1/2021 - 7/16/2021			

Prepared by SPD Crime Analysis Office - Monday, July 18, 2022

**NOTE:** SPD moved from UCR to the NIBRS reporting standard on 10/4/16 following the transition to a new RMS System. [Numbers on CompStat reports prior to this date should not be used as a comparison to those on this report.](#) Additional info on these reporting standards can be found on the FBI website: <https://ucr.fbi.gov/nibrs-overview>

This chart represents Preliminary counts of selected crime categories from Police Case Reports. Full statistical analysis to determine the confidence level of this data has not been performed. The % change columns on the preliminary counts differ from the percentage change on the NIBRS crime report, sometimes significantly. The CompStat report is designed for operational use and includes only selected NIBRS categories and coding less complex than full NIBRS rules. Official statistics for these and other NIBRS categories can be found on WASPC & FBI websites once available.

Sunday - Saturday

7/10/2022 TO 7/16/2022

Other Jurisdiction/Unk District



**A/C** **Offense Statute**

**Address**

**Reported Date**

**Dist**

**Cheney**

C THEFT 3D VEHICLE PARTS AND ACCESSORIES

0 SPOKANE ST

7/11/2022