

# SPOKANE POLICE DEPARTMENT

## PRELIMINARY CITYWIDE **IBR** CRIME REPORT



### Preliminary IBR Counts

CHIEF OF POLICE

Craig Meidl

Period Ending: Saturday, June 4, 2022

NIBRS Categories (Part 1 Selected)		7 Day Comparison			28 Day Comparison			YTD Comparison		
		Current	Prior	Percent	Current	Prior	Percent	Current	Prior	Percent
<b>Violent</b>	Criminal Homicide	0	0		0	1	-100.00%	3	4	-25.00%
	Rape	1	3	-66.67%	17	22	-22.73%	99	120	-17.50%
	Robbery - Commercial	1	2	-50.00%	9	7	28.57%	53	25	112.00%
	Robbery - Person	2	3	-33.33%	12	12	0.00%	79	82	-3.66%
	Aggravated Assault - Non DV	14	9	55.56%	41	45	-8.89%	226	207	9.18%
	Aggravated Assault - DV	3	5	-40.00%	23	26	-11.54%	143	156	-8.33%
<b>Violent Total:</b>		21	22	-4.55%	102	113	-9.73%	603	594	1.52%
<b>Property</b>	Burglary - Residential	19	24	-20.83%	79	48	64.58%	328	287	14.29%
	Burglary Garage	12	12	0.00%	42	25	68.00%	149	182	-18.13%
	Burglary Commercial	10	7	42.86%	42	60	-30.00%	277	197	40.61%
	Larceny	155	228	-32.02%	734	815	-9.94%	4512	3346	34.85%
	Vehicle Theft	31	28	10.71%	121	110	10.00%	699	415	68.43%
	Arson	1	2	-50.00%	9	4	125.00%	33	41	-19.51%
<b>Property Total:</b>		228	301	-24.25%	1027	1062	-3.30%	5998	4468	34.24%
<b>Preliminary Part 1 Crime Totals:</b>		249	323	-22.91%	1129	1175	-3.91%	6601	5062	30.40%
<b>Current 7 Day Period:</b>		5/29/2022 - 6/4/2022			<b>Prior 7 Day Period:</b>		5/22/2022 - 5/28/2022			
<b>Current 28 Day Period:</b>		5/8/2022 - 6/4/2022			<b>Prior 28 Day Period:</b>		4/10/2022 - 5/7/2022			
<b>Current YTD Day Period:</b>		1/1/2022 - 6/4/2022			<b>Prior YTD Period:</b>		1/1/2021 - 6/4/2021			

Prepared by SPD Crime Analysis Office - Monday, June 6, 2022

**NOTE:** SPD moved from UCR to the NIBRS reporting standard on 10/4/16 following the transition to a new RMS System. [Numbers on CompStat reports prior to this date should not be used as a comparison to those on this report.](#) Additional info on these reporting standards can be found on the FBI website: <https://ucr.fbi.gov/nibrs-overview>

This chart represents Preliminary counts of selected crime categories from Police Case Reports. Full statistical analysis to determine the confidence level of this data has not been performed. The % change columns on the preliminary counts differ from the percentage change on the NIBRS crime report, sometimes significantly. The CompStat report is designed for operational use and includes only selected NIBRS categories and coding less complex than full NIBRS rules. Official statistics for these and other NIBRS categories can be found on WASPC & FBI websites once available.



# SPOKANE POLICE DEPARTMENT



## **NORTH**

## **Police Service Area**

### PSA Commander

**Captain Mark Griffiths**

**Northwest District (P1)**

**Central District (P2)**

**Neva-Wood District (P3)**

**Northeast District (P4)**



POLICE SUMMARY - Ending: Saturday, June 4, 2022

## ***NORTH PRECINCT (P1, P2, P3, and P4)***



### Preliminary IBR Counts

NIBRS Categories (Part 1 Selected)		7 Day Comparison			28 Day Comparison			YTD Comparison		
		Current	Prior	Percent	Current	Prior	Percent	Current	Prior	Percent
Violent	Criminal Homicide	0	0		0	1	-100.00%	1	3	-66.67%
	Rape	1	2	-50.00%	8	15	-46.67%	49	68	-27.94%
	Robbery - Commercial	0	2	-100.00%	8	4	100.00%	41	16	156.25%
	Robbery - Person	1	1	0.00%	4	8	-50.00%	48	48	0.00%
	Aggravated Assault - Non DV	9	3	200.00%	23	27	-14.81%	125	108	15.74%
	Aggravated Assault - DV	1	4	-75.00%	15	16	-6.25%	88	96	-8.33%
Violent Total:		12	12	0.00%	58	71	-18.31%	352	339	3.83%
Property	Burglary - Residential	13	16	-18.75%	54	31	74.19%	210	193	8.81%
	Burglary Garage	8	7	14.29%	25	12	108.33%	88	116	-24.14%
	Burglary Commercial	3	2	50.00%	20	27	-25.93%	153	92	66.30%
	Larceny	93	132	-29.55%	419	447	-6.26%	2460	2089	17.76%
	Vehicle Theft	20	17	17.65%	72	71	1.41%	418	252	65.87%
	Arson	0	1	-100.00%	4	3	33.33%	20	25	-20.00%
Property Total:		137	175	-21.71%	594	591	0.51%	3349	2767	21.03%
Preliminary Part 1 Crime Totals:		149	187	-20.32%	652	662	-1.51%	3701	3106	19.16%
Current 7 Day Period:		5/29/2022 - 6/4/2022			Prior 7 Day Period:		5/22/2022 - 5/28/2022			
Current 28 Day Period:		5/8/2022 - 6/4/2022			Prior 28 Day Period:		4/10/2022 - 5/7/2022			
Current YTD Day Period:		1/1/2022 - 6/4/2022			Prior YTD Period:		1/1/2021 - 6/4/2021			

Prepared by SPD Crime Analysis Office - Monday, June 6, 2022

**NOTE:** SPD moved from UCR to the NIBRS reporting standard on 10/4/16 following the transition to a new RMS System. [Numbers on CompStat reports prior to this date should not be used as a comparison to those on this report.](#) Additional info on these reporting standards can be found on the FBI website: <https://ucr.fbi.gov/nibrs-overview>

This chart represents Preliminary counts of selected crime categories from Police Case Reports. Full statistical analysis to determine the confidence level of this data has not been performed. The % change columns on the preliminary counts differ from the percentage change on the NIBRS crime report, sometimes significantly. The CompStat report is designed for operational use and includes only selected NIBRS categories and coding less complex than full NIBRS rules. Official statistics for these and other NIBRS categories can be found on WASPC & FBI websites once available.



POLICE SUMMARY - Ending: Saturday, June 4, 2022



## NW - Northwest District (P1)

### Preliminary IBR Counts

NIBRS Categories (Part 1 Selected)		7 Day Comparison			28 Day Comparison			YTD Comparison		
		Current	Prior	Percent	Current	Prior	Percent	Current	Prior	Percent
<b>Violent</b>	Criminal Homicide	0	0		0	0		0	1	-100.00%
	Rape	0	0		1	2	-50.00%	11	14	-21.43%
	Robbery - Commercial	0	0		0	1	-100.00%	5	4	25.00%
	Robbery - Person	1	0		1	2	-50.00%	9	7	28.57%
	Aggravated Assault - Non DV	1	0		3	5	-40.00%	25	20	25.00%
	Aggravated Assault - DV	1	1	0.00%	2	6	-66.67%	20	17	17.65%
<b>Violent Total:</b>		3	1	200.00%	7	16	-56.25%	70	63	11.11%
<b>Property</b>	Burglary - Residential	3	4	-25.00%	13	4	225.00%	48	42	14.29%
	Burglary Garage	0	0		0	4	-100.00%	18	41	-56.10%
	Burglary Commercial	1	0		1	3	-66.67%	16	8	100.00%
	Larceny	17	35	-51.43%	92	63	46.03%	388	427	-9.13%
	Vehicle Theft	1	3	-66.67%	8	9	-11.11%	61	55	10.91%
	Arson	0	0		0	1	-100.00%	4	5	-20.00%
<b>Property Total:</b>		22	42	-47.62%	114	84	35.71%	535	578	-7.44%
<b>Preliminary Part 1 Crime Totals:</b>		25	43	-41.86%	121	100	21.00%	605	641	-5.62%
<b>Current 7 Day Period:</b>		5/29/2022 - 6/4/2022			<b>Prior 7 Day Period:</b>		5/22/2022 - 5/28/2022			
<b>Current 28 Day Period:</b>		5/8/2022 - 6/4/2022			<b>Prior 28 Day Period:</b>		4/10/2022 - 5/7/2022			
<b>Current YTD Day Period:</b>		1/1/2022 - 6/4/2022			<b>Prior YTD Period:</b>		1/1/2021 - 6/4/2021			

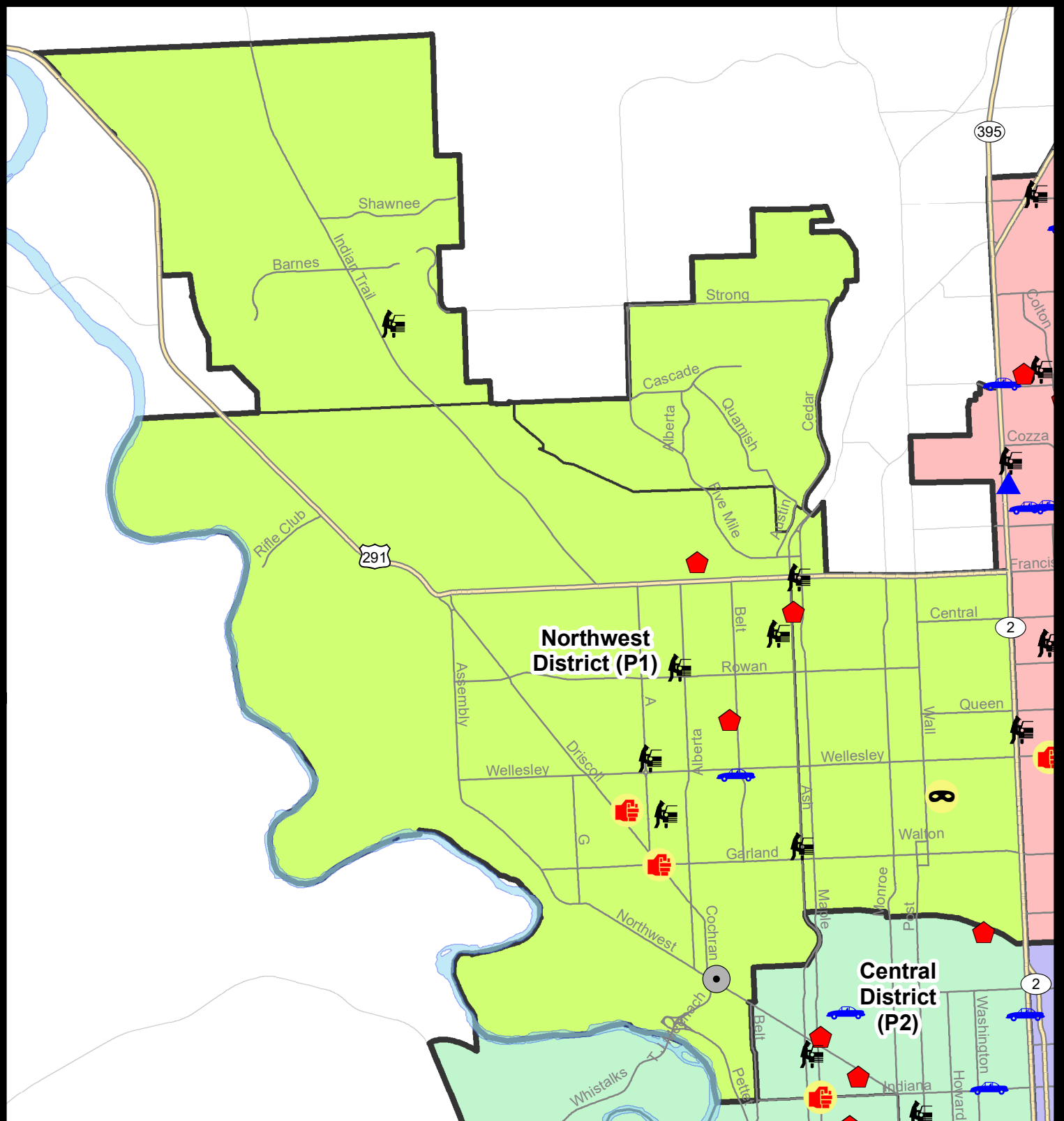
Prepared by SPD Crime Analysis Office - Monday, June 6, 2022

**NOTE:** SPD moved from UCR to the NIBRS reporting standard on 10/4/16 following the transition to a new RMS System. [Numbers on CompStat reports prior to this date should not be used as a comparison to those on this report.](#) Additional info on these reporting standards can be found on the FBI website: <https://ucr.fbi.gov/nibrs-overview>

This chart represents Preliminary counts of selected crime categories from Police Case Reports. Full statistical analysis to determine the confidence level of this data has not been performed. The % change columns on the preliminary counts differ from the percentage change on the NIBRS crime report, sometimes significantly. The CompStat report is designed for operational use and includes only selected NIBRS categories and coding less complex than full NIBRS rules. Official statistics for these and other NIBRS categories can be found on WASPC & FBI websites once available.







**City of Spokane**  
**Northwest District (P1)**  
**Selected Crime Codes**  
**2022-05-29 to 2022-06-04**  
 Prepared By:  
 Crime Analysis Unit  
 Spokane Police Department

**Legend**

**NIBRS Events**



Criminal Homicide



Rape



Robbery Commercial



Robbery Person



Aggravated Assault



Burglary Residential



Burglary Garage



Burglary Commercial



Vehicle Prowling



Vehicle Theft



Arson



Cases Represent LERMS Crime Codes  
 Points may indicate multiple events  
 Note: Veh Prowl is only Larceny displayed

For Additional Information on  
 Incidents pertaining to an  
 Area, Trend, or Pattern  
 Contact Information Analysis

0 0.25 0.5 1 Miles



THIS IS NOT A LEGAL DOCUMENT:  
 The information shown on this map is compiled  
 from various sources and is subject to constant  
 revision. Information shown on this map should  
 not be used to determine the location of facilities  
 in relationship to property lines, section lines,  
 streets, etc.

Sunday - Saturday

NW - Northwest District (P1)

5/29/2022 TO 6/4/2022



<u>A/C</u>	<u>Offense Statute</u>	<u>Address</u>	<u>Reported Date</u>	<u>Dist</u>
<b><u>SPA1BS</u></b>				
C	RESIDENTIAL BURGLARY	2500 W HOUSTON AVE	6/1/2022	P1
<b><u>SPA1IT</u></b>				
C	THEFT 2D FROM MOTOR VEHICLE	8600 N JAMES DR	6/1/2022	
C	THEFT 3D VEHICLE PARTS AND ACCESSORIES	8800 N SUNDANCE LN	5/29/2022	P1
C	THEFT 3D VEHICLE PARTS AND ACCESSORIES	10100 N SEMINOLE DR	5/29/2022	P1
<b><u>SPA1NH</u></b>				
A	BURGLARY 1D FROM RESIDENCE	6000 N ASH ST	6/3/2022	P1
C	ROBBERY 1D PERSON	500 W LONGFELLOW AVE	6/2/2022	P1
C	THEFT 2D FROM BUILDING	4000 N ADAMS ST	5/30/2022	P1
C	THEFT 3D CITY FROM MOTOR VEHICLE	N ASH ST / W WALTON AVE	6/3/2022	P1
C	THEFT 3D FROM MOTOR VEHICLE	1600 W FRANCIS AVE	5/31/2022	P1
<b><u>SPA1NW</u></b>				
C	ASSAULT 2D	3000 W HEROY AVE	6/2/2022	P1
C	ASSAULT 2D	N DRISCOLL BLVD / W GARLAND AVE	6/4/2022	P1
C	BURGLARY 2D COMMERCIAL	2400 W NORTHWEST BLVD	5/29/2022	P1
C	RESIDENTIAL BURGLARY	2200 W QUEEN AVE	6/1/2022	P1
C	THEFT 2D FROM MOTOR VEHICLE	5500 N ALBERTA ST	5/29/2022	P1
C	THEFT 2D FROM MOTOR VEHICLE	2800 W BROAD AVE	5/30/2022	P1
C	THEFT 2D FROM MOTOR VEHICLE	2700 W LONGFELLOW AVE	5/30/2022	P1
C	THEFT 3D ALL OTHER	2400 W DECATUR AVE	5/31/2022	
C	THEFT 3D FROM MOTOR VEHICLE	5800 N OAK ST	6/3/2022	
C	THEFT 3D SHOPLIFTING	2300 W WELLESLEY AVE	5/30/2022	P1
C	THEFT 3D SHOPLIFTING	2500 W WELLESLEY AVE	5/30/2022	P1
C	THEFT 3D SHOPLIFTING	2300 W WELLESLEY AVE	5/31/2022	P1
C	THEFT 3D SHOPLIFTING	2500 W WELLESLEY AVE	6/1/2022	
C	THEFT 3D SHOPLIFTING	2500 W WELLESLEY AVE	6/1/2022	
C	THEFT 3D SHOPLIFTING	2500 W WELLESLEY AVE	6/2/2022	
C	THEFT OF MOTOR VEHICLE	2200 W WELLESLEY AVE	5/31/2022	P1

POLICE SUMMARY - Ending: Saturday, June 4, 2022



## NW - North Central District (P2)

### Preliminary IBR Counts

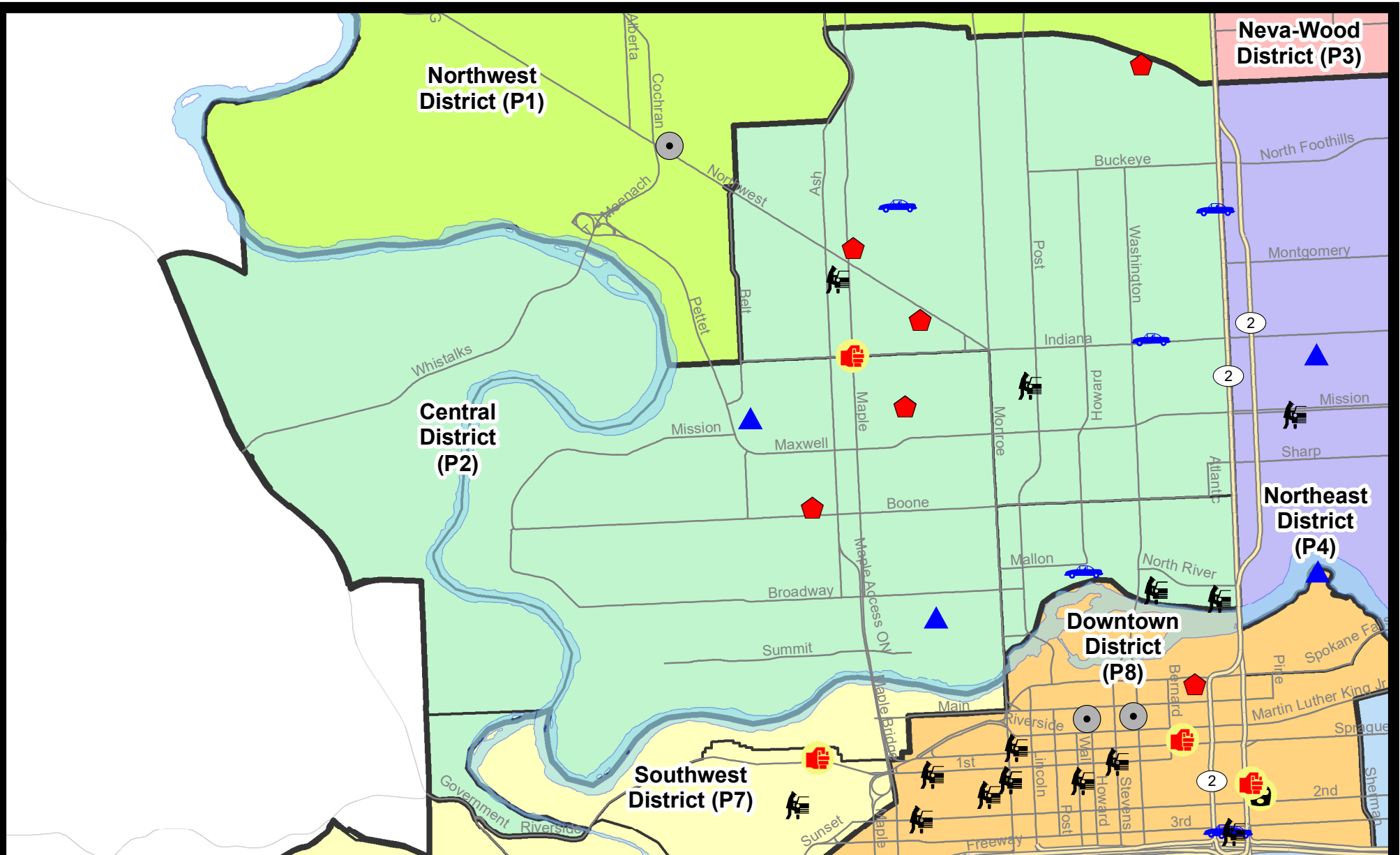
NIBRS Categories (Part 1 Selected)		7 Day Comparison			28 Day Comparison			YTD Comparison		
		Current	Prior	Percent	Current	Prior	Percent	Current	Prior	Percent
<b>Violent</b>	Criminal Homicide	0	0		0	1	-100.00%	1	0	
	Rape	0	1	-100.00%	2	4	-50.00%	14	14	0.00%
	Robbery - Commercial	0	0		0	1	-100.00%	7	1	600.00%
	Robbery - Person	0	0		0	4	-100.00%	11	13	-15.38%
	Aggravated Assault - Non DV	1	2	-50.00%	6	10	-40.00%	34	26	30.77%
	Aggravated Assault - DV	0	1	-100.00%	2	3	-33.33%	19	28	-32.14%
<b>Violent Total:</b>		1	4	-75.00%	10	23	-56.52%	86	82	4.88%
<b>Property</b>	Burglary - Residential	6	4	50.00%	13	8	62.50%	45	52	-13.46%
	Burglary Garage	2	2	0.00%	7	1	600.00%	21	20	5.00%
	Burglary Commercial	0	0		4	5	-20.00%	27	19	42.11%
	Larceny	24	23	4.35%	81	99	-18.18%	502	402	24.88%
	Vehicle Theft	4	5	-20.00%	16	12	33.33%	91	66	37.88%
	Arson	0	0		1	1	0.00%	7	8	-12.50%
<b>Property Total:</b>		36	34	5.88%	122	126	-3.17%	693	567	22.22%
<b>Preliminary Part 1 Crime Totals:</b>		37	38	-2.63%	132	149	-11.41%	779	649	20.03%
<b>Current 7 Day Period:</b>		5/29/2022 - 6/4/2022			<b>Prior 7 Day Period:</b>		5/22/2022 - 5/28/2022			
<b>Current 28 Day Period:</b>		5/8/2022 - 6/4/2022			<b>Prior 28 Day Period:</b>		4/10/2022 - 5/7/2022			
<b>Current YTD Day Period:</b>		1/1/2022 - 6/4/2022			<b>Prior YTD Period:</b>		1/1/2021 - 6/4/2021			

Prepared by SPD Crime Analysis Office - Monday, June 6, 2022

**NOTE:** SPD moved from UCR to the NIBRS reporting standard on 10/4/16 following the transition to a new RMS System. [Numbers on CompStat reports prior to this date should not be used as a comparison to those on this report.](#) Additional info on these reporting standards can be found on the FBI website: <https://ucr.fbi.gov/nibrs-overview>

This chart represents Preliminary counts of selected crime categories from Police Case Reports. Full statistical analysis to determine the confidence level of this data has not been performed. The % change columns on the preliminary counts differ from the percentage change on the NIBRS crime report, sometimes significantly. The CompStat report is designed for operational use and includes only selected NIBRS categories and coding less complex than full NIBRS rules. Official statistics for these and other NIBRS categories can be found on WASPC & FBI websites once available.





**City of Spokane**  
**Central District (P2)**  
**Selected**  
**Crime Types**  
**2022-05-29 to 2022-06-04**  
 Prepared By:  
 Crime Analysis Unit  
 Spokane Police Department

**Legend**

**NIBRS Events**

- |                   |                    |                      |                     |
|-------------------|--------------------|----------------------|---------------------|
| Criminal Homicide | Robbery Commercial | Aggravated Assault   | Burglary Commercial |
| Rape              | Robbery Person     | Burglary Residential | Vehicle Prowling    |
|                   |                    | Burglary Garage      | Vehicle Theft       |
|                   |                    |                      | Arson               |

Cases Represent LERMS Crime Codes  
 Points may indicate multiple events  
 Note: Veh Prowl is only Larceny category displayed



For Additional Information on Incidents  
 pertaining to an Area, Trend, or Pattern  
 Contact Information Analysis



**THIS IS NOT A LEGAL DOCUMENT:**  
 The information shown on this map is compiled  
 from various sources and is subject to constant  
 revision. Information shown on this map should  
 not be used to determine the location of facilities  
 in relationship to property lines, section lines,  
 streets, etc.

Sunday - Saturday

NW - Central District (P2)

5/29/2022 TO 6/4/2022



<u>A/C</u>	<u>Offense Statute</u>	<u>Address</u>	<u>Reported Date</u>	<u>Dist</u>
<b><u>SPA2EG</u></b>				
C	MAIL THEFT	1400 N WASHINGTON ST	5/31/2022	P2
C	RESIDENTIAL BURGLARY	300 W DALTON AVE	5/29/2022	P1
A	RESIDENTIAL BURGLARY	1500 W CARLISLE AVE	5/31/2022	P2
C	RESIDENTIAL BURGLARY	2000 N ADAMS ST	6/3/2022	P1
C	THEFT 2D ALL OTHER	1400 N DIVISION ST	5/31/2022	P2
C	THEFT 2D FROM MOTOR VEHICLE	2200 N ASH ST	5/29/2022	P2
C	THEFT 2D FROM MOTOR VEHICLE	800 W AUGUSTA AVE	6/3/2022	P2
C	THEFT 3D ALL OTHER	800 W MAXWELL AVE	6/2/2022	P1
C	THEFT 3D ALL OTHER	500 W SINTO AVE	6/1/2022	P2
C	THEFT 3D SHOPLIFTING	1600 W NORTHWEST BLVD	5/30/2022	
C	THEFT 3D SHOPLIFTING	1600 W NORTHWEST BLVD	6/1/2022	
C	THEFT 3D SHOPLIFTING	1600 W NORTHWEST BLVD	6/2/2022	
C	THEFT OF MOTOR VEHICLE	1300 W YORK AVE	5/31/2022	P1
C	THEFT OF MOTOR VEHICLE	300 W INDIANA AVE	6/3/2022	P1
C	THEFT OF MOTOR VEHICLE	2500 N DIVISION ST	6/4/2022	P1
<b><u>SPA2RS</u></b>				
C	THEFT 1D FROM MOTOR VEHICLE	100 W NORTH RIVER DR	5/31/2022	P2
C	THEFT 2D ALL OTHER	W BOONE AVE / N WASHINGTON ST	5/29/2022	
C	THEFT 2D FROM MOTOR VEHICLE	300 W NORTH RIVER DR	5/31/2022	P2
C	THEFT 3D FROM MOTOR VEHICLE	300 W NORTH RIVER DR	5/30/2022	
C	THEFT 3D SHOPLIFTING	900 N DIVISION ST	5/29/2022	P2
C	THEFT 3D SHOPLIFTING	900 N DIVISION ST	5/30/2022	P2
C	THEFT OF MOTOR VEHICLE	600 W MALLON AVE	6/2/2022	P1
<b><u>SPA2WC</u></b>				
C	BURGLARY 1D FROM RESIDENCE	1600 N CEDAR ST	5/30/2022	P1
C	BURGLARY 2D GARAGE	2000 W SPOFFORD AVE	5/31/2022	P2
C	BURGLARY 2D GARAGE	1200 W COLLEGE AVE	6/3/2022	
C	RESIDENTIAL BURGLARY	1600 N CEDAR ST	5/29/2022	P2
C	RESIDENTIAL BURGLARY	1200 N OAK ST	6/4/2022	P1
C	THEFT 1D FROM BUILDING	1800 W CENTENNIAL WAY	6/3/2022	
C	THEFT 2D ALL OTHER	1300 W MALLON AVE	6/3/2022	P2
C	THEFT 3D ALL OTHER	2000 W BOONE AVE	6/2/2022	P2
C	THEFT 3D ALL OTHER	2300 W BROADWAY AVE	5/31/2022	
C	THEFT 3D FROM BUILDING	2500 W BOONE AVE	6/2/2022	
C	THEFT 3D VEHICLE PARTS AND ACCESSORIES	2800 W GARDNER AVE	5/31/2022	P2
C	THEFT 3D VEHICLE PARTS AND ACCESSORIES	1400 W SPOFFORD AVE	6/2/2022	P2
C	VEHICULAR ASSAULT	N MAPLE ST / W INDIANA AVE	5/30/2022	P1

For protection of victim privacy, the entire address on sexual assault crimes has been redacted.

**A/C    Offense Statute**

**Address**

**Reported Date**

**Dist**

**SPA2WH**

C	THEFT 2D ALL OTHER	1900 N HOLY NAMES CT	5/30/2022	P1
C	THEFT 3D VEHICLE PARTS AND ACCESSORIES	4100 W WHISTALKS WAY	6/3/2022	P2



POLICE SUMMARY - Ending: Saturday, June 4, 2022



## NE - Neva-Wood District (P3)

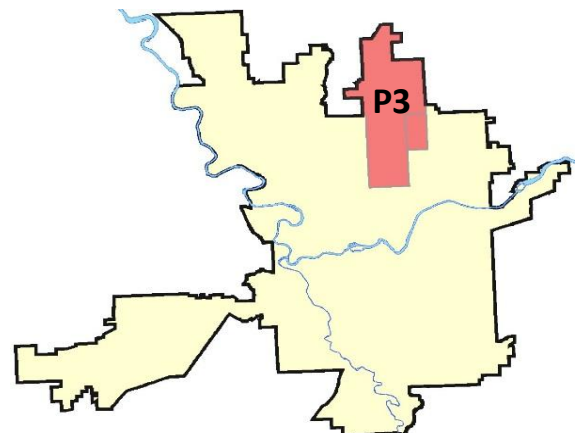
### Preliminary IBR Counts

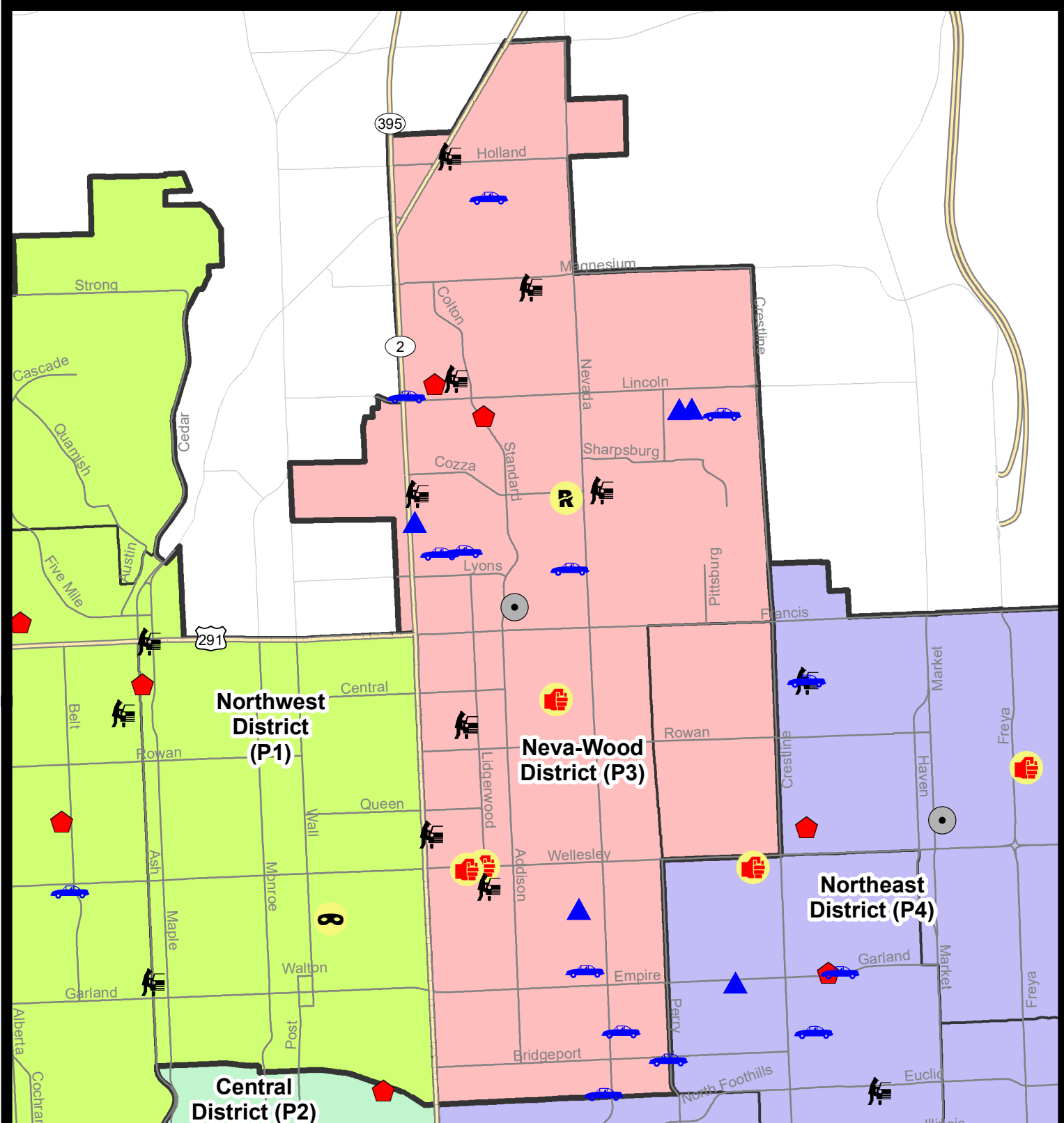
NIBRS Categories (Part 1 Selected)		7 Day Comparison			28 Day Comparison			YTD Comparison		
		Current	Prior	Percent	Current	Prior	Percent	Current	Prior	Percent
<b>Violent</b>	Criminal Homicide	0	0		0	0		0	2	-100.00%
	Rape	1	0		3	5	-40.00%	11	24	-54.17%
	Robbery - Commercial	0	1	-100.00%	5	1	400.00%	22	7	214.29%
	Robbery - Person	0	1	-100.00%	3	1	200.00%	19	14	35.71%
	Aggravated Assault - Non DV	3	0		4	4	0.00%	28	36	-22.22%
	Aggravated Assault - DV	0	0		3	4	-25.00%	19	29	-34.48%
<b>Violent Total:</b>		4	2	100.00%	18	15	20.00%	99	112	-11.61%
<b>Property</b>	Burglary - Residential	2	5	-60.00%	14	12	16.67%	60	45	33.33%
	Burglary Garage	4	3	33.33%	8	6	33.33%	28	32	-12.50%
	Burglary Commercial	1	2	-50.00%	7	10	-30.00%	43	39	10.26%
	Larceny	37	61	-39.34%	182	208	-12.50%	1104	798	38.35%
	Vehicle Theft	10	7	42.86%	28	28	0.00%	146	51	186.27%
	Arson	0	1	-100.00%	2	0		5	4	25.00%
<b>Property Total:</b>		54	79	-31.65%	241	264	-8.71%	1386	969	43.03%
<b>Preliminary Part 1 Crime Totals:</b>		58	81	-28.40%	259	279	-7.17%	1485	1081	37.37%
<b>Current 7 Day Period:</b>		5/29/2022 - 6/4/2022			<b>Prior 7 Day Period:</b>		5/22/2022 - 5/28/2022			
<b>Current 28 Day Period:</b>		5/8/2022 - 6/4/2022			<b>Prior 28 Day Period:</b>		4/10/2022 - 5/7/2022			
<b>Current YTD Day Period:</b>		1/1/2022 - 6/4/2022			<b>Prior YTD Period:</b>		1/1/2021 - 6/4/2021			

Prepared by SPD Crime Analysis Office - Monday, June 6, 2022

**NOTE:** SPD moved from UCR to the NIBRS reporting standard on 10/4/16 following the transition to a new RMS System. [Numbers on CompStat reports prior to this date should not be used as a comparison to those on this report.](#) Additional info on these reporting standards can be found on the FBI website: <https://ucr.fbi.gov/nibrs-overview>

This chart represents Preliminary counts of selected crime categories from Police Case Reports. Full statistical analysis to determine the confidence level of this data has not been performed. The % change columns on the preliminary counts differ from the percentage change on the NIBRS crime report, sometimes significantly. The CompStat report is designed for operational use and includes only selected NIBRS categories and coding less complex than full NIBRS rules. Official statistics for these and other NIBRS categories can be found on WASPC & FBI websites once available.





**City of Spokane**  
**Neva-Wood District (P3)**  
**Selected Crime Codes**  
**2022-05-29 to 2022-06-04**  
 Prepared By:  
 Crime Analysis Unit  
 Spokane Police Department

**Legend**

**NIBRS Events**



Criminal Homicide



Rape



Robbery Commercial



Robbery Person



Aggravated Assault



Burglary Residential



Burglary Garage



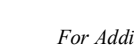
Burglary Commercial



Vehicle Prowling



Vehicle Theft



Arson



Cases Represent LERMS Crime Codes  
 Points may indicate multiple events  
 Note: Veh Prowl is only Larceny displayed

For Additional Information on  
 Incidents pertaining to an  
 Area, Trend, or Pattern  
 Contact Information Analysis

0 0.2 0.4 0.8 Miles



THIS IS NOT A LEGAL DOCUMENT:  
 The information shown on this map is compiled  
 from various sources and is subject to constant  
 revision. Information shown on this map should  
 not be used to determine the location of facilities  
 in relationship to property lines, section lines,  
 streets, etc.

Sunday - Saturday

NE - Neva-Wood District (P3)

5/29/2022 TO 6/4/2022



<b>A/C</b>	<b>Offense Statute</b>	<b>Address</b>	<b>Reported Date</b>	<b>Dist</b>
<b>SPB3NL</b>				
C	ASSAULT 1D	100 E WELLESLEY AVE	6/3/2022	P4
C	ASSAULT 2D	N LIDGERWOOD ST / E WELLESLEY AVE	6/1/2022	P3
C	BURGLARY 1D GARAGE	1700 E LINCOLN RD	6/3/2022	P3
C	BURGLARY 2D COMMERCIAL	500 E FRANCIS AVE	5/31/2022	P3
C	BURGLARY 2D GARAGE	7000 N DIVISION ST	5/29/2022	P4
C	BURGLARY 2D GARAGE	1700 E LINCOLN RD	6/1/2022	P3
C	BURGLARY 2D GARAGE	800 E LONGFELLOW AVE	6/1/2022	P3
C	HARASSMENT FELONY WEAPON INVOLVED	700 E JOSEPH AVE	6/2/2022	P3
C	RAPE OF A CHILD 1D		5/29/2022	P3
C	RESIDENTIAL BURGLARY	7700 N STANDARD ST	6/3/2022	P4
C	RESIDENTIAL BURGLARY	7900 N COLTON ST	6/3/2022	P4
C	THEFT 2D ALL OTHER	9400 N DIVISION ST	5/31/2022	P3
C	THEFT 2D ALL OTHER	1700 E LINCOLN RD	6/1/2022	P4
C	THEFT 2D FROM BUILDING	9200 N COLTON ST	5/30/2022	P3
C	THEFT 2D FROM BUILDING	9200 N COLTON ST	5/31/2022	P3
C	THEFT 2D FROM MOTOR VEHICLE	5600 N LIDGERWOOD ST	5/31/2022	P3
C	THEFT 2D FROM MOTOR VEHICLE	1100 E COZZA DR	6/1/2022	P3
C	THEFT 2D FROM MOTOR VEHICLE	9500 N NEWPORT HWY	6/1/2022	P3
C	THEFT 2D SHOPLIFTING	4700 N DIVISION ST	5/29/2022	P4
C	THEFT 2D SHOPLIFTING	9700 N NEWPORT HWY	6/3/2022	
C	THEFT 3D ALL OTHER	9700 N NEWPORT HWY	5/30/2022	P3
C	THEFT 3D ALL OTHER	500 E CASCADE CT	6/1/2022	
C	THEFT 3D CITY ALL OTHER	6100 N LIDGERWOOD ST	6/4/2022	P2
C	THEFT 3D CITY SHOPLIFTING	6700 N DIVISION ST	5/29/2022	P4
C	THEFT 3D CITY SHOPLIFTING	9200 N NEVADA ST	5/31/2022	P3
C	THEFT 3D CITY SHOPLIFTING	4700 N DIVISION ST	5/31/2022	P3
C	THEFT 3D CITY SHOPLIFTING	6700 N DIVISION ST	6/3/2022	P3
C	THEFT 3D CITY SHOPLIFTING	9100 N NEWPORT HWY	6/4/2022	P2
C	THEFT 3D FROM BUILDING	9200 N COLTON ST	6/1/2022	P3
C	THEFT 3D FROM MOTOR VEHICLE	4700 N DIVISION ST	5/30/2022	P3
C	THEFT 3D FROM MOTOR VEHICLE	4700 N DIVISION ST	6/1/2022	P3
C	THEFT 3D FROM MOTOR VEHICLE	300 E PRINCETON AVE	6/2/2022	P3
C	THEFT 3D FROM MOTOR VEHICLE	5600 N LIDGERWOOD ST	5/31/2022	
C	THEFT 3D FROM MOTOR VEHICLE	7300 N DIVISION ST	6/4/2022	
C	THEFT 3D SHOPLIFTING	900 E FRANCIS AVE	6/1/2022	P2
C	THEFT 3D SHOPLIFTING	4700 N DIVISION ST	5/29/2022	
C	THEFT 3D SHOPLIFTING	6600 N DIVISION ST	5/29/2022	
C	THEFT 3D SHOPLIFTING	10100 N NEWPORT HWY	6/1/2022	

For protection of victim privacy, the entire address on sexual assault crimes has been redacted.

<b>A/C</b>	<b>Offense Statute</b>	<b>Address</b>	<b>Reported Date</b>	<b>Dist</b>
C	THEFT 3D SHOPLIFTING	9700 N NEWPORT HWY	6/1/2022	
C	THEFT 3D SHOPLIFTING	9900 N NEWPORT HWY	6/1/2022	
C	THEFT 3D SHOPLIFTING	7700 N DIVISION ST	6/2/2022	
C	THEFT 3D SHOPLIFTING	10100 N NEWPORT HWY	6/2/2022	
C	THEFT 3D SHOPLIFTING	9100 N NEWPORT HWY	6/2/2022	
C	THEFT 3D SHOPLIFTING	9600 N NEWPORT HWY	6/4/2022	
C	THEFT 3D SHOPLIFTING	6600 N DIVISION ST	6/4/2022	
C	THEFT 3D SHOPLIFTING	9600 N NEWPORT HWY	6/4/2022	
C	THEFT OF A FIREARM FROM MOTOR VEHICLE	600 E MAGNESIUM RD	5/30/2022	P3
C	THEFT OF A FIREARM FROM MOTOR VEHICLE	200 E SIERRA AVE	6/4/2022	P3
C	THEFT OF MOTOR VEHICLE	800 E LYONS AVE	5/30/2022	P4
C	THEFT OF MOTOR VEHICLE	900 E EUCLID AVE	6/1/2022	P4
C	THEFT OF MOTOR VEHICLE	9200 N COLTON ST	6/1/2022	P4
C	THEFT OF MOTOR VEHICLE	1000 E GLASS AVE	6/1/2022	P2
C	THEFT OF MOTOR VEHICLE	1700 E LINCOLN RD	6/1/2022	P4
C	THEFT OF MOTOR VEHICLE	200 E WEDGEWOOD AVE	6/2/2022	P4
C	THEFT OF MOTOR VEHICLE	3200 N PERRY ST	6/2/2022	P4
C	THEFT OF MOTOR VEHICLE	6700 N DIVISION ST	6/3/2022	P2
C	THEFT OF MOTOR VEHICLE	7900 N DIVISION ST	6/3/2022	P2
C	THEFT OF MOTOR VEHICLE	800 E GARLAND AVE	6/4/2022	P4

POLICE SUMMARY - Ending: Saturday, June 4, 2022



## NE - Northeast District (P4)

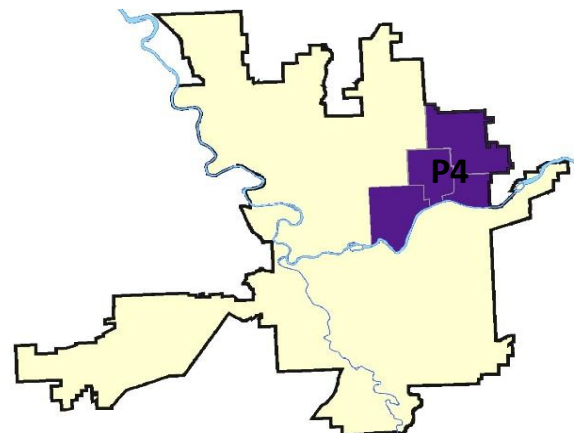
### Preliminary IBR Counts

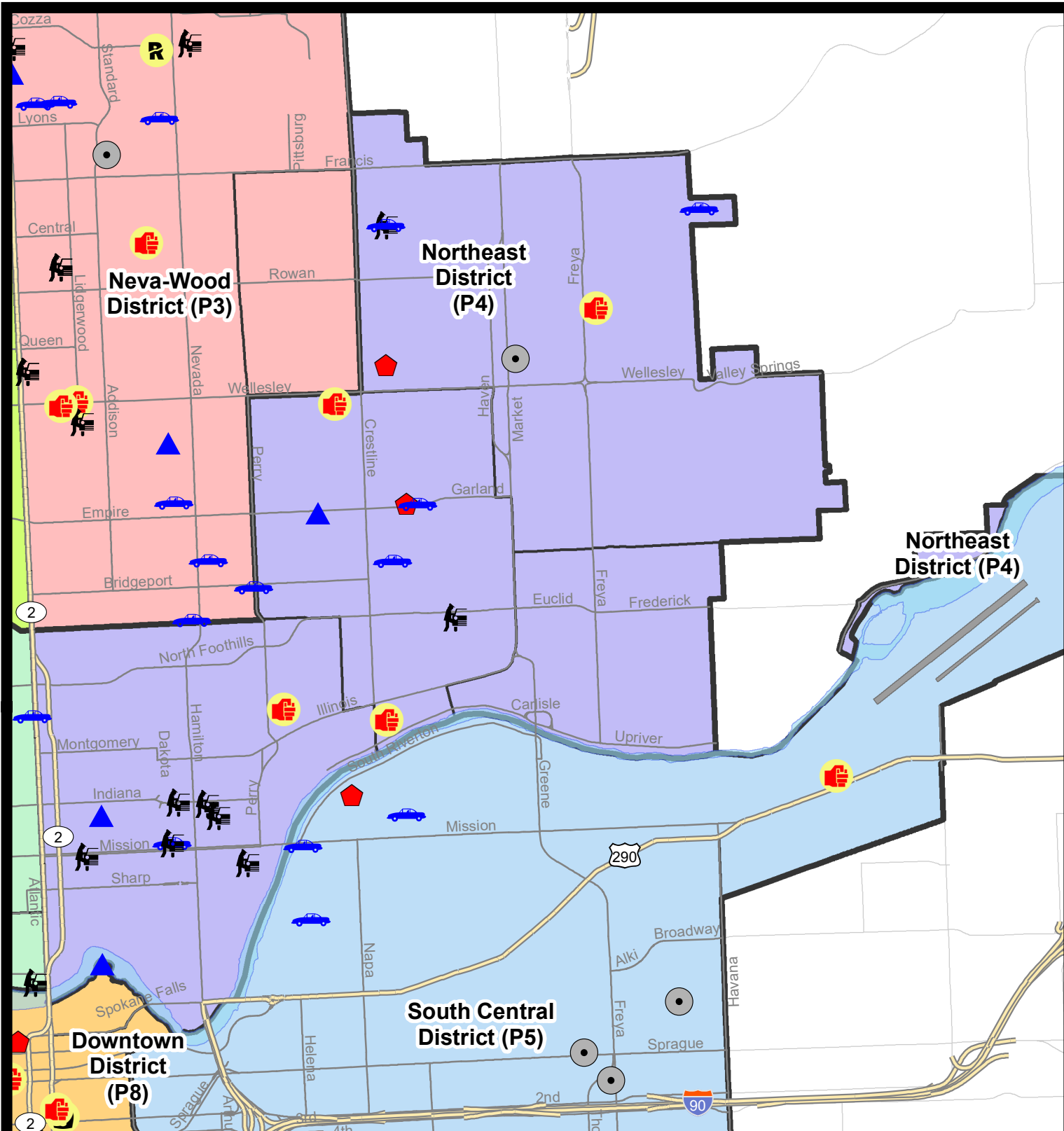
NIBRS Categories (Part 1 Selected)		7 Day Comparison			28 Day Comparison			YTD Comparison		
		Current	Prior	Percent	Current	Prior	Percent	Current	Prior	Percent
<b>Violent</b>	Criminal Homicide	0	0		0	0		0	0	
	Rape	0	1	-100.00%	2	4	-50.00%	13	16	-18.75%
	Robbery - Commercial	0	1	-100.00%	3	1	200.00%	7	4	75.00%
	Robbery - Person	0	0		0	1	-100.00%	9	14	-35.71%
	Aggravated Assault - Non DV	4	1	300.00%	10	8	25.00%	38	26	46.15%
	Aggravated Assault - DV	0	2	-100.00%	8	3	166.67%	30	22	36.36%
<b>Violent Total:</b>		4	5	-20.00%	23	17	35.29%	97	82	18.29%
<b>Property</b>	Burglary - Residential	2	3	-33.33%	14	7	100.00%	57	54	5.56%
	Burglary Garage	2	2	0.00%	10	1	900.00%	21	23	-8.70%
	Burglary Commercial	1	0		8	9	-11.11%	67	26	157.69%
	Larceny	15	13	15.38%	64	77	-16.88%	466	462	0.87%
	Vehicle Theft	5	2	150.00%	20	22	-9.09%	120	80	50.00%
	Arson	0	0		1	1	0.00%	4	8	-50.00%
<b>Property Total:</b>		25	20	25.00%	117	117	0.00%	735	653	12.56%
<b>Preliminary Part 1 Crime Totals:</b>		29	25	16.00%	140	134	4.48%	832	735	13.20%
<b>Current 7 Day Period:</b>		5/29/2022 - 6/4/2022			<b>Prior 7 Day Period:</b>		5/22/2022 - 5/28/2022			
<b>Current 28 Day Period:</b>		5/8/2022 - 6/4/2022			<b>Prior 28 Day Period:</b>		4/10/2022 - 5/7/2022			
<b>Current YTD Day Period:</b>		1/1/2022 - 6/4/2022			<b>Prior YTD Period:</b>		1/1/2021 - 6/4/2021			

Prepared by SPD Crime Analysis Office - Monday, June 6, 2022

**NOTE:** SPD moved from UCR to the NIBRS reporting standard on 10/4/16 following the transition to a new RMS System. [Numbers on CompStat reports prior to this date should not be used as a comparison to those on this report.](#) Additional info on these reporting standards can be found on the FBI website: <https://ucr.fbi.gov/nibrs-overview>

This chart represents Preliminary counts of selected crime categories from Police Case Reports. Full statistical analysis to determine the confidence level of this data has not been performed. The % change columns on the preliminary counts differ from the percentage change on the NIBRS crime report, sometimes significantly. The CompStat report is designed for operational use and includes only selected NIBRS categories and coding less complex than full NIBRS rules. Official statistics for these and other NIBRS categories can be found on WASPC & FBI websites once available.





**City of Spokane**  
**Northeast District (P4)**  
**Selected**  
**Crime Codes**  
**2022-05-29 to 2022-06-04**  
**Prepared By:**  
**Crime Analysis Unit**  
**Spokane Police Department**

#### Legend

##### NIBRS Events



Criminal Homicide



Rape



Robbery Commercial



Robbery Person



Aggravated Assault



Burglary Residential



Burglary Commercial



Burglary Garage



Burglary Commercial



Vehicle Prowling



Vehicle Theft



Arson



Cases Represent LERMS Crime Codes  
 Points may indicate multiple events  
 Note: Veh Prowl is only Larceny displayed

For Additional Information on  
 Incidents pertaining to an  
 Area, Trend, or Pattern  
 Contact Information Analysis

0 0.2 0.4 0.8 Miles



THIS IS NOT A LEGAL DOCUMENT:  
 The information shown on this map is compiled  
 from various sources and is subject to constant  
 revision. Information shown on this map should  
 not be used to determine the location of facilities  
 in relationship to property lines, section lines,  
 streets, etc.



Sunday - Saturday

NE - Northeast District (P4)

5/29/2022 TO 6/4/2022



<u>A/C</u>	<u>Offense Statute</u>	<u>Address</u>	<u>Reported Date</u>	<u>Dist</u>
<b><u>SPB4BE</u></b>				
C	ASSAULT 2D	2100 E NORTH CRESCENT AVE	6/4/2022	P4
C	BURGLARY 2D GARAGE	1700 E EMPIRE AVE	5/31/2022	P4
C	DRIVE BY SHOOTING	1900 E HOFFMAN AVE	6/1/2022	P4
C	RESIDENTIAL BURGLARY	2300 E EMPIRE AVE	6/1/2022	P4
C	THEFT 2D ALL OTHER	3000 N LACEY ST	6/2/2022	
C	THEFT 2D FROM MOTOR VEHICLE	3000 N LACEY ST	6/2/2022	P4
C	THEFT 3D ALL OTHER	1700 E BRIDGEPORT AVE	6/3/2022	P4
C	THEFT 3D SHOPLIFTING	3900 N MARKET ST	6/1/2022	
C	THEFT 3D SHOPLIFTING	3900 N MARKET ST	6/2/2022	
C	THEFT 3D SHOPLIFTING	3900 N MARKET ST	6/2/2022	
C	THEFT OF MOTOR VEHICLE	2200 E COURTLAND AVE	5/29/2022	P1
C	THEFT OF MOTOR VEHICLE	2400 E EMPIRE AVE	5/30/2022	P4
<b><u>SPB4HI</u></b>				
C	ASSAULT 2D	3600 E CROWN AVE	6/4/2022	P4
C	BURGLARY 2D COMMERCIAL	3100 E WABASH AVE	5/30/2022	P4
A	RESIDENTIAL BURGLARY	4800 N STONE ST	5/30/2022	P4
C	THEFT 1D ALL OTHER	5300 N MYRTLE ST	5/31/2022	P4
C	THEFT 2D FROM MOTOR VEHICLE	2300 E CENTRAL AVE	6/3/2022	P4
C	THEFT 3D VEHICLE PARTS AND ACCESSORIES	2500 E ROWAN AVE	5/31/2022	P4
C	THEFT OF MOTOR VEHICLE	2300 E CENTRAL AVE	6/3/2022	P4
C	THEFT OF MOTOR VEHICLE	4300 E PEAK LN	6/4/2022	P4
<b><u>SPB4LO</u></b>				
C	BURGLARY 2D GARAGE	300 E NORA AVE	6/3/2022	
C	DRIVE BY SHOOTING	2500 N HOGAN ST	6/3/2022	P4
C	THEFT 2D FROM MOTOR VEHICLE	1200 E MISSION AVE	5/29/2022	P4
C	THEFT 2D FROM MOTOR VEHICLE	N CINCINNATI ST / E INDIANA AVE	5/30/2022	
C	THEFT 3D FROM MOTOR VEHICLE	200 E MISSION AVE	5/30/2022	P4
A	THEFT 3D FROM MOTOR VEHICLE	900 E INDIANA AVE	5/31/2022	P4
A	THEFT 3D FROM MOTOR VEHICLE	700 E MISSION AVE	6/3/2022	P4
C	THEFT 3D FROM MOTOR VEHICLE	E NORA AVE / N COLUMBUS ST	6/1/2022	
A	THEFT OF MOTOR VEHICLE	700 E MISSION AVE	6/3/2022	P4

# SPOKANE POLICE DEPARTMENT



## **SOUTH** **Police Service Area**

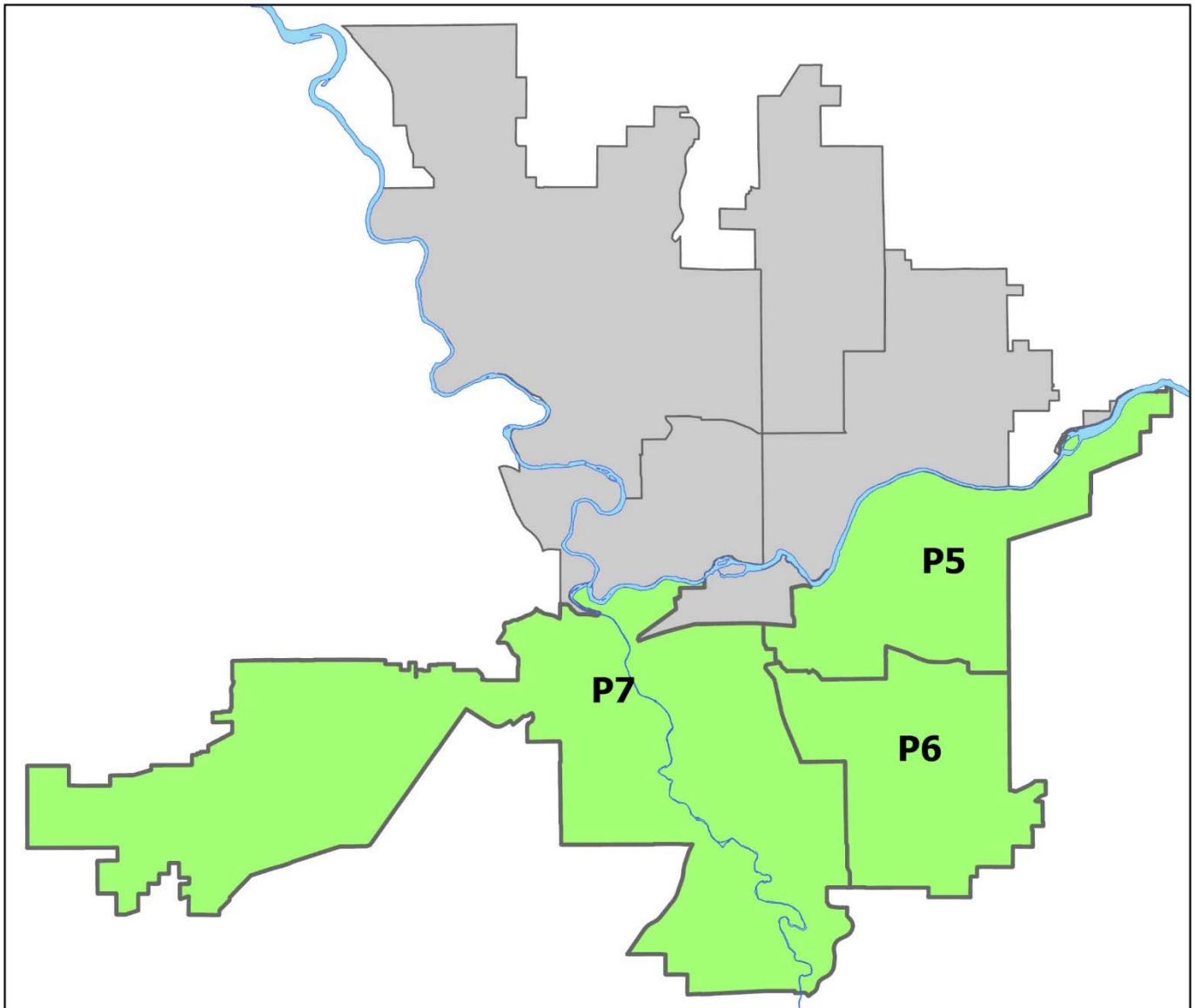
### PSA Commander

**Captain Brad Arleth**

**South Central District (P5)**

**Southeast District (P6)**

**Southwest District (P7)**



POLICE SUMMARY - Ending: Saturday, June 4, 2022

## ***SOUTH PRECINCT (P5, P6, and P7)***



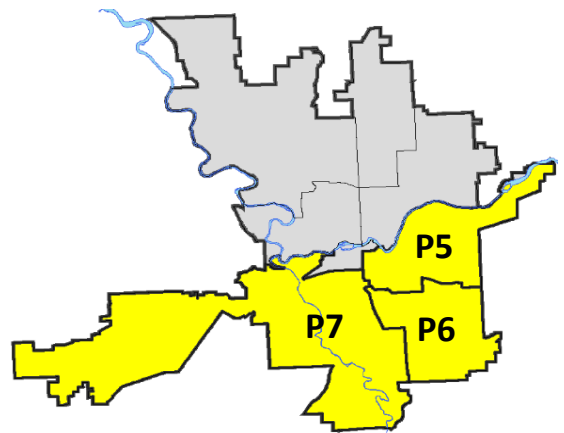
### Preliminary IBR Counts

NIBRS Categories (Part 1 Selected)		7 Day Comparison			28 Day Comparison			YTD Comparison		
		Current	Prior	Percent	Current	Prior	Percent	Current	Prior	Percent
<b>Violent</b>	Criminal Homicide	0	0		0	0		1	1	0.00%
	Rape	0	0		5	7	-28.57%	32	37	-13.51%
	Robbery - Commercial	0	0		0	2	-100.00%	6	3	100.00%
	Robbery - Person	0	1	-100.00%	2	1	100.00%	14	15	-6.67%
	Aggravated Assault - Non DV	3	0		5	10	-50.00%	51	58	-12.07%
	Aggravated Assault - DV	2	0		5	8	-37.50%	45	51	-11.76%
<b>Violent Total:</b>		5	1	400.00%	17	28	-39.29%	149	165	-9.70%
<b>Property</b>	Burglary - Residential	5	8	-37.50%	24	16	50.00%	105	83	26.51%
	Burglary Garage	3	5	-40.00%	15	13	15.38%	59	63	-6.35%
	Burglary Commercial	5	3	66.67%	12	26	-53.85%	86	54	59.26%
	Larceny	42	60	-30.00%	204	250	-18.40%	1276	932	36.91%
	Vehicle Theft	8	9	-11.11%	38	30	26.67%	218	126	73.02%
	Arson	1	0		3	1	200.00%	8	11	-27.27%
<b>Property Total:</b>		64	85	-24.71%	296	336	-11.90%	1752	1269	38.06%
<b>Preliminary Part 1 Crime Totals:</b>		69	86	-19.77%	313	364	-14.01%	1901	1434	32.57%
<b>Current 7 Day Period:</b>		5/29/2022 - 6/4/2022			<b>Prior 7 Day Period:</b>		5/22/2022 - 5/28/2022			
<b>Current 28 Day Period:</b>		5/8/2022 - 6/4/2022			<b>Prior 28 Day Period:</b>		4/10/2022 - 5/7/2022			
<b>Current YTD Day Period:</b>		1/1/2022 - 6/4/2022			<b>Prior YTD Period:</b>		1/1/2021 - 6/4/2021			

Prepared by SPD Crime Analysis Office - Monday, June 6, 2022

**NOTE:** SPD moved from UCR to the NIBRS reporting standard on 10/4/16 following the transition to a new RMS System. [Numbers on CompStat reports prior to this date should not be used as a comparison to those on this report.](#) Additional info on these reporting standards can be found on the FBI website: <https://ucr.fbi.gov/nibrs-overview>

This chart represents Preliminary counts of selected crime categories from Police Case Reports. Full statistical analysis to determine the confidence level of this data has not been performed. The % change columns on the preliminary counts differ from the percentage change on the NIBRS crime report, sometimes significantly. The CompStat report is designed for operational use and includes only selected NIBRS categories and coding less complex than full NIBRS rules. Official statistics for these and other NIBRS categories can be found on WASPC & FBI websites once available.



POLICE SUMMARY - Ending: Saturday, June 4, 2022



## SE - South Central District (P5)

### Preliminary IBR Counts

NIBRS Categories (Part 1 Selected)		7 Day Comparison			28 Day Comparison			YTD Comparison		
		Current	Prior	Percent	Current	Prior	Percent	Current	Prior	Percent
<b>Violent</b>	Criminal Homicide	0	0		0	0		0	0	
	Rape	0	0		1	2	-50.00%	12	17	-29.41%
	Robbery - Commercial	0	0		0	0		1	0	
	Robbery - Person	0	0		0	0		4	7	-42.86%
	Aggravated Assault - Non DV	1	0		1	2	-50.00%	22	27	-18.52%
	Aggravated Assault - DV	1	0		1	6	-83.33%	25	22	13.64%
<b>Violent Total:</b>		2	0		3	10	-70.00%	64	73	-12.33%
<b>Property</b>	Burglary - Residential	1	2	-50.00%	5	4	25.00%	33	25	32.00%
	Burglary Garage	0	1	-100.00%	2	4	-50.00%	16	14	14.29%
	Burglary Commercial	3	1	200.00%	7	15	-53.33%	48	28	71.43%
	Larceny	13	21	-38.10%	75	90	-16.67%	454	327	38.84%
	Vehicle Theft	4	4	0.00%	20	18	11.11%	95	48	97.92%
	Arson	0	0		0	0		3	6	-50.00%
<b>Property Total:</b>		21	29	-27.59%	109	131	-16.79%	649	448	44.87%
<b>Preliminary Part 1 Crime Totals:</b>		23	29	-20.69%	112	141	-20.57%	713	521	36.85%
<b>Current 7 Day Period:</b>		5/29/2022 - 6/4/2022			<b>Prior 7 Day Period:</b>		5/22/2022 - 5/28/2022			
<b>Current 28 Day Period:</b>		5/8/2022 - 6/4/2022			<b>Prior 28 Day Period:</b>		4/10/2022 - 5/7/2022			
<b>Current YTD Day Period:</b>		1/1/2022 - 6/4/2022			<b>Prior YTD Period:</b>		1/1/2021 - 6/4/2021			


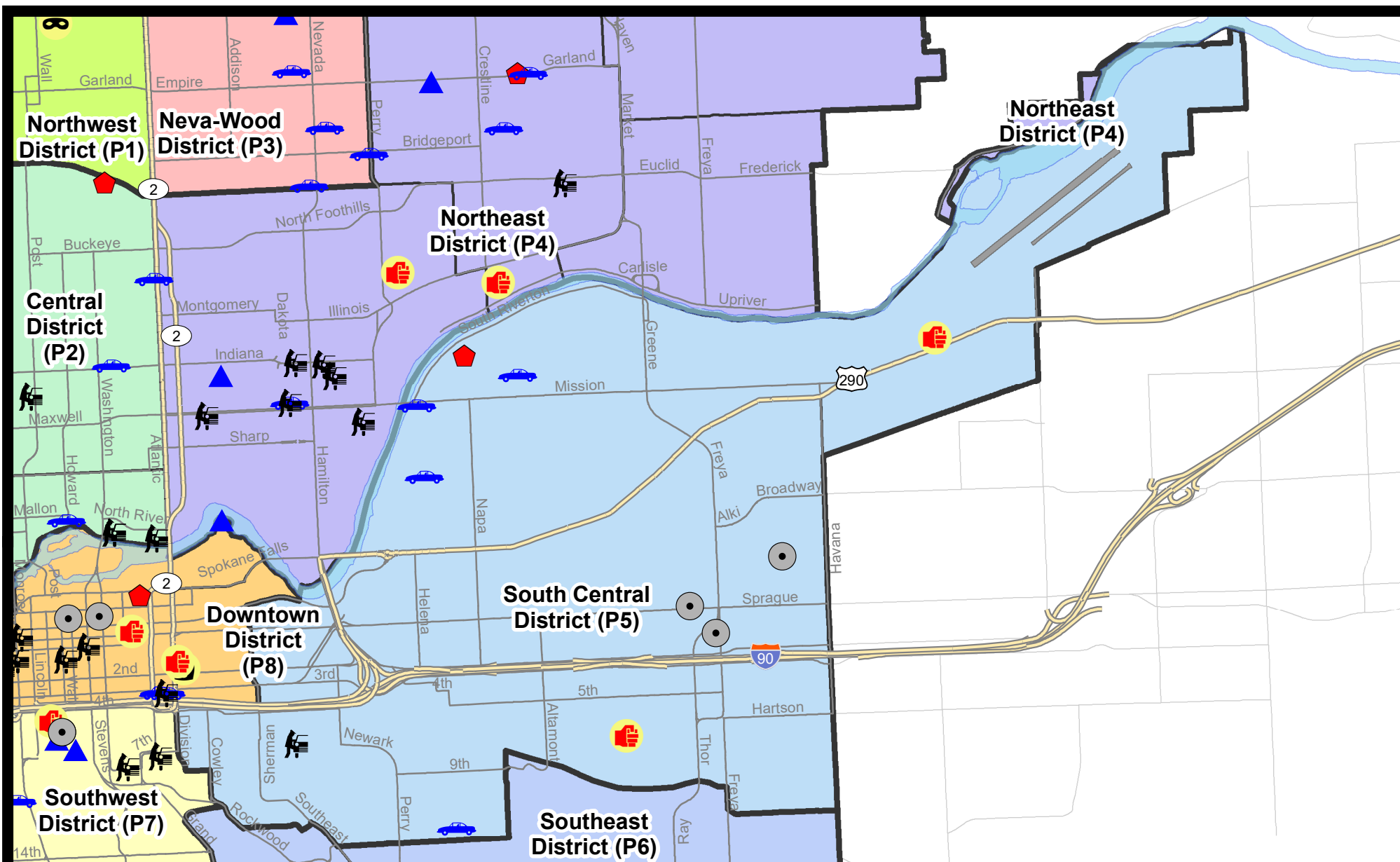
Prepared by SPD Crime Analysis Office - Monday, June 6, 2022

**NOTE:** SPD moved from UCR to the NIBRS reporting standard on 10/4/16 following the transition to a new RMS System. [Numbers on CompStat reports prior to this date should not be used as a comparison to those on this report.](#) Additional info on these reporting standards can be found on the FBI website: <https://ucr.fbi.gov/nibrs-overview>

This chart represents Preliminary counts of selected crime categories from Police Case Reports. Full statistical analysis to determine the confidence level of this data has not been performed. The % change columns on the preliminary counts differ from the percentage change on the NIBRS crime report, sometimes significantly. The CompStat report is designed for operational use and includes only selected NIBRS categories and coding less complex than full NIBRS rules. Official statistics for these and other NIBRS categories can be found on WASPC & FBI websites once available.



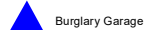
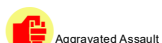
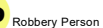

**Note:** On 2/10/21 a portion of the Police Block SPC5EC became part of the Downtown Precinct (SPD8EC); Consequently activity in P5 will appear lower if compared to printed CompStat reports prior to 2/10/21



**City of Spokane**  
**South Central District (P5)**  
**Selected**  
**Crime Types**  
**2022-05-29 to 2022-06-04**  
 Prepared By:  
 Crime Analysis Unit  
 Spokane Police Department

#### Legend

##### NIBRS Events



Cases Represent LERMS Crime Codes  
 Points may indicate multiple events  
 Note: Veh Prowl is only Larceny category displayed



For Additional Information on Incidents  
 pertaining to an Area, Trend, or Pattern  
 Contact Information Analysis

0 0.2 0.4 0.6 0.8 1 Miles



**THIS IS NOT A LEGAL DOCUMENT:**  
 The information shown on this map is compiled  
 from various sources and is subject to constant  
 revision. Information shown on this map should  
 not be used to determine the location of facilities  
 in relationship to property lines, section lines,  
 streets, etc.

Sunday - Saturday

SE - South Central District (P5)

5/29/2022 TO 6/4/2022



<u>A/C</u>	<u>Offense Statute</u>	<u>Address</u>	<u>Reported Date</u>	<u>Dist</u>
<b><u>SPC5EC</u></b>				
C	BURGLARY 2D COMMERCIAL	4000 E FERRY AVE	5/29/2022	P6
C	BURGLARY 2D COMMERCIAL	100 S FREYA ST	5/31/2022	P6
C	BURGLARY 2D COMMERCIAL	3400 E SPRAGUE AVE	6/4/2022	P6
C	BURGLARY 2D FENCED AREA	900 E SPRAGUE AVE	6/2/2022	P6
C	DRIVE BY SHOOTING	2900 E HARTSON AVE	5/31/2022	
C	MAIL THEFT	3200 E 5TH AVE	5/31/2022	P5
C	THEFT 2D ALL OTHER	N SHERMAN ST / E MARTIN LUTHER KING	6/4/2022	
C	THEFT 2D VEHICLE PARTS AND ACCESSORIES	1200 E FRONT AVE	5/31/2022	P5
C	THEFT 3D ALL OTHER	2000 E 5TH AVE	5/30/2022	
C	THEFT 3D CITY SHOPLIFTING	400 S THOR ST	5/29/2022	P8
C	THEFT 3D CITY SHOPLIFTING	E 2ND AVE / S THOR ST	5/30/2022	P6
C	THEFT 3D FROM MOTOR VEHICLE	700 S SCOTT ST	5/29/2022	P5
C	THEFT 3D SHOPLIFTING	2000 E SPRAGUE AVE	6/4/2022	
C	THEFT OF A FIREARM ALL OTHER LOCATIONS	400 S THOR ST	5/31/2022	P5
C	THEFT OF MOTOR VEHICLE	1800 E 13TH AVE	5/29/2022	P7
<b><u>SPC5GP</u></b>				
C	IBR Purposes Only - Aggravated Assault	5000 E COMMERCE AVE	5/31/2022	P6
C	RESIDENTIAL BURGLARY	1900 E TILSLEY PL	6/2/2022	P6
C	THEFT 1D ALL OTHER	3100 E BOONE AVE	6/2/2022	P5
C	THEFT 2D SHOPLIFTING	5500 E COMMERCE AVE	5/30/2022	
C	THEFT 3D ALL OTHER	2800 E BOONE AVE	6/1/2022	P5
C	THEFT OF MOTOR VEHICLE	2300 E NORA AVE	5/30/2022	P6
C	THEFT OF MOTOR VEHICLE	1000 N MADELIA ST	5/31/2022	P6
C	THEFT OF MOTOR VEHICLE	1600 E MISSION AVE	5/31/2022	P6



POLICE SUMMARY - Ending: Saturday, June 4, 2022



## SE - Southeast District (P6)

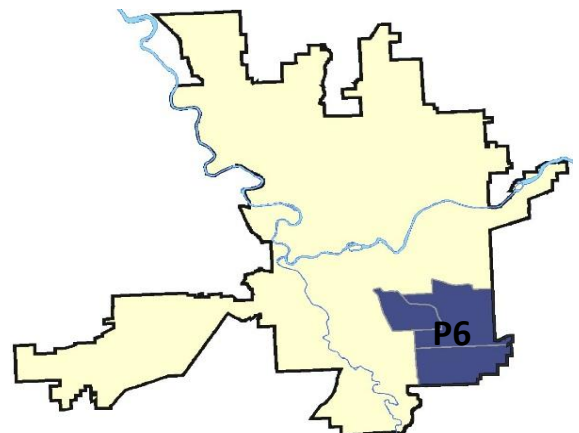
### Preliminary IBR Counts

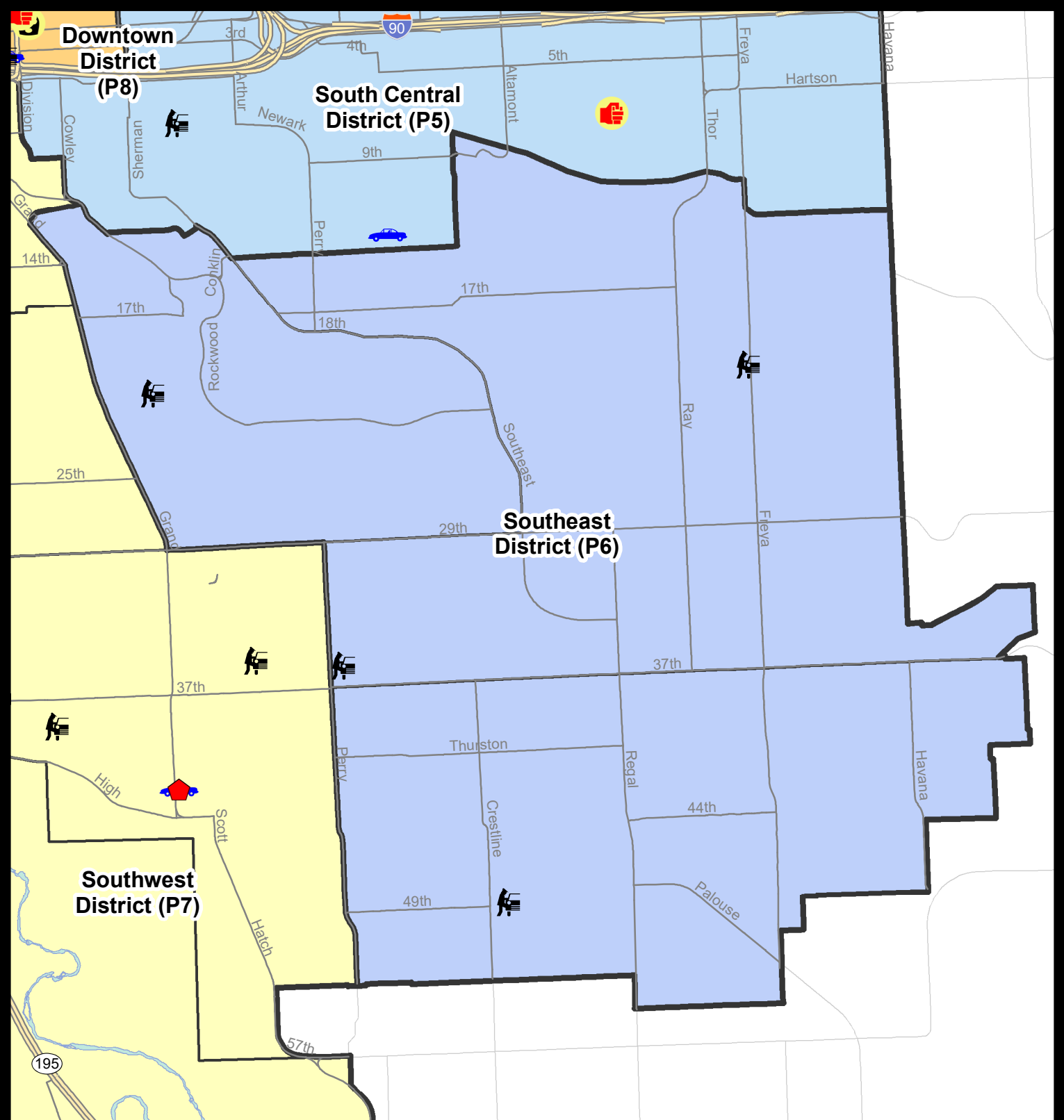
NIBRS Categories (Part 1 Selected)		7 Day Comparison			28 Day Comparison			YTD Comparison		
		Current	Prior	Percent	Current	Prior	Percent	Current	Prior	Percent
<b>Violent</b>	Criminal Homicide	0	0		0	0		0	0	
	Rape	0	0		1	1	0.00%	6	5	20.00%
	Robbery - Commercial	0	0		0	1	-100.00%	2	1	100.00%
	Robbery - Person	0	0		0	1	-100.00%	2	1	100.00%
	Aggravated Assault - Non DV	0	0		0	5	-100.00%	7	8	-12.50%
	Aggravated Assault - DV	0	0		2	1	100.00%	10	8	25.00%
<b>Violent Total:</b>		0	0		3	9	-66.67%	27	23	17.39%
<b>Property</b>	Burglary - Residential	0	5	-100.00%	7	8	-12.50%	40	20	100.00%
	Burglary Garage	0	1	-100.00%	5	2	150.00%	17	22	-22.73%
	Burglary Commercial	0	0		1	3	-66.67%	11	3	266.67%
	Larceny	7	15	-53.33%	47	60	-21.67%	245	201	21.89%
	Vehicle Theft	0	2	-100.00%	6	2	200.00%	42	23	82.61%
	Arson	0	0		0	0		1	2	-50.00%
<b>Property Total:</b>		7	23	-69.57%	66	75	-12.00%	356	271	31.37%
<b>Preliminary Part 1 Crime Totals:</b>		7	23	-69.57%	69	84	-17.86%	383	294	30.27%
<b>Current 7 Day Period:</b>		5/29/2022 - 6/4/2022			<b>Prior 7 Day Period:</b>		5/22/2022 - 5/28/2022			
<b>Current 28 Day Period:</b>		5/8/2022 - 6/4/2022			<b>Prior 28 Day Period:</b>		4/10/2022 - 5/7/2022			
<b>Current YTD Day Period:</b>		1/1/2022 - 6/4/2022			<b>Prior YTD Period:</b>		1/1/2021 - 6/4/2021			

Prepared by SPD Crime Analysis Office - Monday, June 6, 2022

**NOTE:** SPD moved from UCR to the NIBRS reporting standard on 10/4/16 following the transition to a new RMS System. [Numbers on CompStat reports prior to this date should not be used as a comparison to those on this report.](#) Additional info on these reporting standards can be found on the FBI website: <https://ucr.fbi.gov/nibrs-overview>

This chart represents Preliminary counts of selected crime categories from Police Case Reports. Full statistical analysis to determine the confidence level of this data has not been performed. The % change columns on the preliminary counts differ from the percentage change on the NIBRS crime report, sometimes significantly. The CompStat report is designed for operational use and includes only selected NIBRS categories and coding less complex than full NIBRS rules. Official statistics for these and other NIBRS categories can be found on WASPC & FBI websites once available.





**City of Spokane**  
**Southeast District (P6)**  
**Selected Crime Codes**  
**2022-05-29 to 2022-06-04**  
**Prepared By:**  
**Crime Analysis Unit**  
**Spokane Police Department**

#### Legend

##### NIBRS Events



Criminal Homicide



Rape



Robbery Commercial



Robbery Person



Aggravated Assault



Burglary Residential



Burglary Garage



Burglary Commercial



Vehicle Prowling



Vehicle Theft



Arson



Cases Represent LERMS Crime Codes  
 Points may indicate multiple events  
 Note: Veh Prowl is only Larceny displayed

For Additional Information on  
 Incidents pertaining to an  
 Area, Trend, or Pattern  
 Contact Information Analysis

0 0.15 0.3 0.6 Miles



THIS IS NOT A LEGAL DOCUMENT:  
 The information shown on this map is compiled  
 from various sources and is subject to constant  
 revision. Information shown on this map should  
 not be used to determine the location of facilities  
 in relationship to property lines, section lines,  
 streets, etc.

Sunday - Saturday

SE - Southeast District (P6)

5/29/2022 TO 6/4/2022



**A/C**   **Offense Statute**

**Address**

**Reported Date**

**Dist**

**SPC6LH**

C	THEFT 3D ALL OTHER	3100 S REGAL ST	6/1/2022	P6
C	THEFT 3D FROM MOTOR VEHICLE	2000 S FREYA ST	5/31/2022	
C	THEFT 3D FROM MOTOR VEHICLE	1400 E 36TH AVE	6/2/2022	

**SPC6RW**

C	THEFT 3D FROM MOTOR VEHICLE	600 E 21ST AVE	6/2/2022	
---	-----------------------------	----------------	----------	--

**SPC6SG**

C	THEFT 3D FROM MOTOR VEHICLE	2200 E 49TH AVE	6/3/2022	
C	THEFT 3D VEHICLE PARTS AND ACCESSORIES	2500 E 53RD AVE	5/29/2022	
C	THEFT 3D VEHICLE PARTS AND ACCESSORIES	2500 E 53RD AVE	6/3/2022	

POLICE SUMMARY - Ending: Saturday, June 4, 2022



## SW - Southwest District (P7)

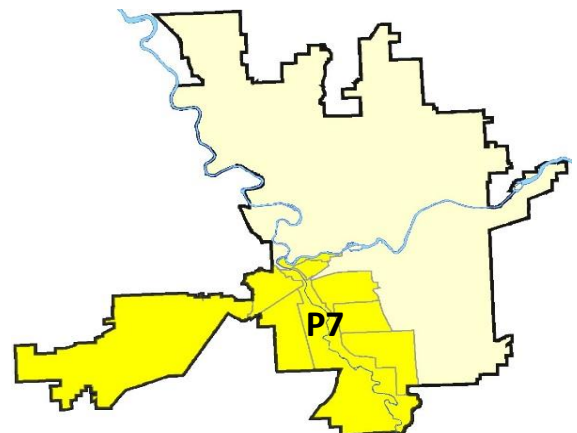
### Preliminary IBR Counts

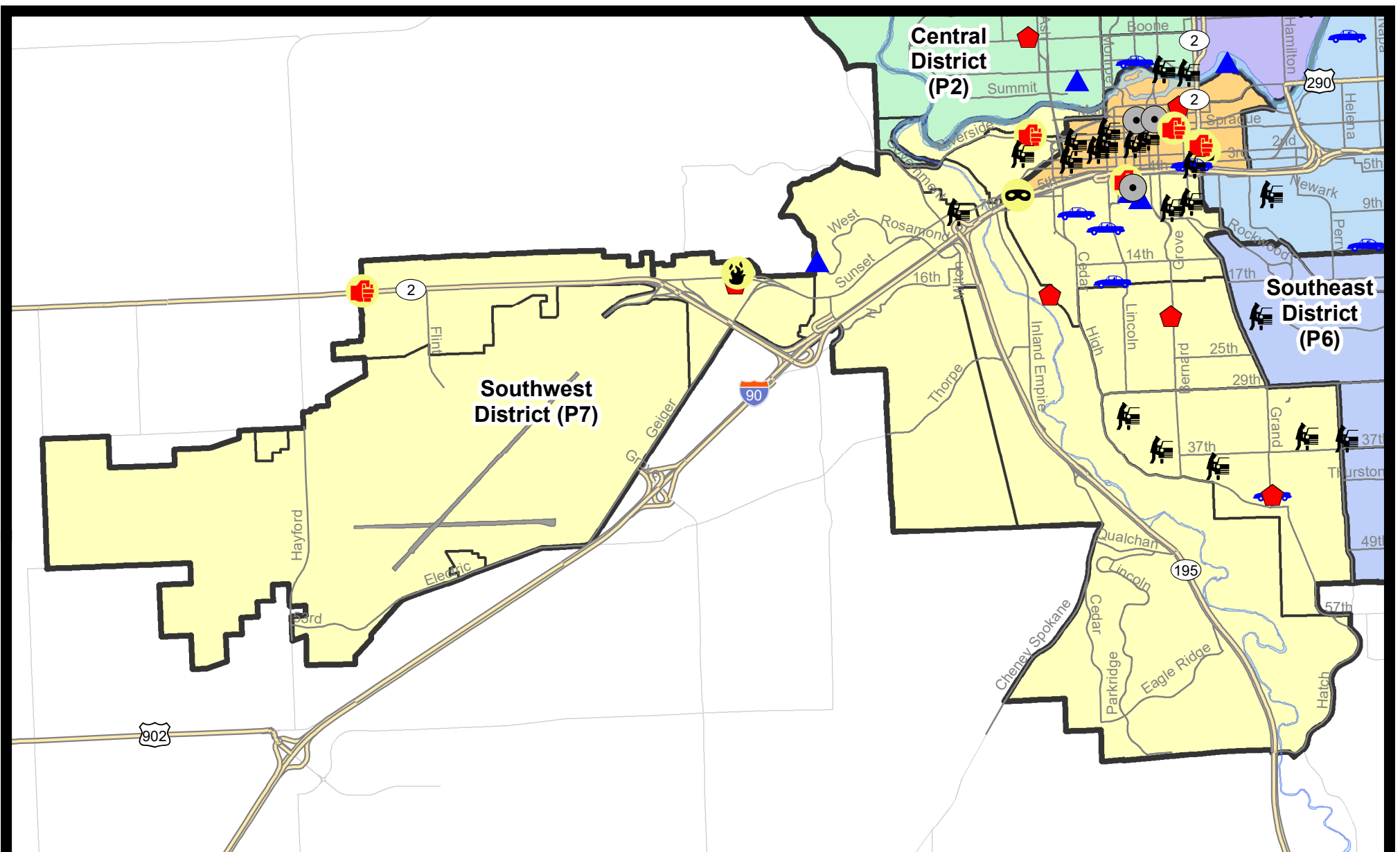
NIBRS Categories (Part 1 Selected)		7 Day Comparison			28 Day Comparison			YTD Comparison		
		Current	Prior	Percent	Current	Prior	Percent	Current	Prior	Percent
<b>Violent</b>	Criminal Homicide	0	0		0	0		1	1	0.00%
	Rape	0	0		3	4	-25.00%	14	15	-6.67%
	Robbery - Commercial	0	0		0	1	-100.00%	3	2	50.00%
	Robbery - Person	0	1	-100.00%	2	0		8	7	14.29%
	Aggravated Assault - Non DV	2	0		4	3	33.33%	22	23	-4.35%
	Aggravated Assault - DV	1	0		2	1	100.00%	10	21	-52.38%
<b>Violent Total:</b>		3	1	200.00%	11	9	22.22%	58	69	-15.94%
<b>Property</b>	Burglary - Residential	4	1	300.00%	12	4	200.00%	32	38	-15.79%
	Burglary Garage	3	3	0.00%	8	7	14.29%	26	27	-3.70%
	Burglary Commercial	2	2	0.00%	4	8	-50.00%	27	23	17.39%
	Larceny	22	24	-8.33%	82	100	-18.00%	577	404	42.82%
	Vehicle Theft	4	3	33.33%	12	10	20.00%	81	55	47.27%
	Arson	1	0		3	1	200.00%	4	3	33.33%
<b>Property Total:</b>		36	33	9.09%	121	130	-6.92%	747	550	35.82%
<b>Preliminary Part 1 Crime Totals:</b>		39	34	14.71%	132	139	-5.04%	805	619	30.05%
<b>Current 7 Day Period:</b>		5/29/2022 - 6/4/2022			<b>Prior 7 Day Period:</b>		5/22/2022 - 5/28/2022			
<b>Current 28 Day Period:</b>		5/8/2022 - 6/4/2022			<b>Prior 28 Day Period:</b>		4/10/2022 - 5/7/2022			
<b>Current YTD Day Period:</b>		1/1/2022 - 6/4/2022			<b>Prior YTD Period:</b>		1/1/2021 - 6/4/2021			

Prepared by SPD Crime Analysis Office - Monday, June 6, 2022

**NOTE:** SPD moved from UCR to the NIBRS reporting standard on 10/4/16 following the transition to a new RMS System. [Numbers on CompStat reports prior to this date should not be used as a comparison to those on this report.](#) Additional info on these reporting standards can be found on the FBI website: <https://ucr.fbi.gov/nibrs-overview>

This chart represents Preliminary counts of selected crime categories from Police Case Reports. Full statistical analysis to determine the confidence level of this data has not been performed. The % change columns on the preliminary counts differ from the percentage change on the NIBRS crime report, sometimes significantly. The CompStat report is designed for operational use and includes only selected NIBRS categories and coding less complex than full NIBRS rules. Official statistics for these and other NIBRS categories can be found on WASPC & FBI websites once available.

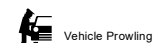
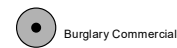
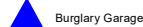
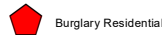
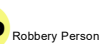




**City of Spokane**  
**Southwest District (P7)**  
**Selected**  
**Crime Types**  
**2022-05-29 to 2022-06-04**  
 Prepared By:  
 Crime Analysis Unit  
 Spokane Police Department

#### Legend

##### NIBRS Events



Cases Represent LERMS Crime Codes  
 Points may indicate multiple events  
 Note: Veh Prowl is only Larceny category displayed



For Additional Information on Incidents  
 pertaining to an Area, Trend, or Pattern  
 Contact Information Analysis

0 0.2 0.4 0.6 0.8 1 1.2 1.4 1.6 Miles



**THIS IS NOT A LEGAL DOCUMENT:**  
 The information shown on this map is compiled  
 from various sources and is subject to constant  
 revision. Information shown on this map should  
 not be used to determine the location of facilities  
 in relationship to property lines, section lines,  
 streets, etc.



Sunday - Saturday

SE - Southwest District (P7)

5/29/2022 TO 6/4/2022



<u>A/C</u>	<u>Offense Statute</u>	<u>Address</u>	<u>Reported Date</u>	<u>Dist</u>
<b><u>SPD7BA</u></b>				
C	DRIVE BY SHOOTING	1800 W RIVERSIDE AVE	5/31/2022	P8
C	THEFT 1D FROM MOTOR VEHICLE	1900 W PACIFIC AVE	6/2/2022	
C	THEFT 2D VEHICLE PARTS AND ACCESSORIES	1900 W PACIFIC AVE	6/2/2022	
<b><u>SPD7CH</u></b>				
C	ASSAULT 2D	800 W 5TH AVE	6/4/2022	P7
C	BURGLARY 2D COMMERCIAL	700 W 5TH AVE	6/1/2022	P7
C	BURGLARY 2D COMMERCIAL	700 W 5TH AVE	6/1/2022	P8
C	BURGLARY 2D GARAGE	700 W 6TH AVE	5/30/2022	P7
C	BURGLARY 2D GARAGE	600 W 7TH AVE	6/1/2022	P7
C	THEFT 2D FROM MOTOR VEHICLE	100 W 8TH AVE	6/2/2022	P7
C	THEFT 3D ALL OTHER	700 W 5TH AVE	6/3/2022	P7
C	THEFT 3D CITY ALL OTHER	600 S MCCLELLAN ST	6/3/2022	P8
C	THEFT 3D FROM BUILDING	900 S MONROE ST	5/31/2022	P7
C	THEFT 3D FROM MOTOR VEHICLE	700 S BERNARD ST	5/30/2022	
C	THEFT 3D VEHICLE PARTS AND ACCESSORIES	0 W ROCKWOOD BLVD	5/29/2022	P7
C	THEFT OF MOTOR VEHICLE	W 16TH AVE / S MONROE ST	5/29/2022	P7
C	THEFT OF MOTOR VEHICLE	1300 W 8TH AVE	5/29/2022	P7
C	THEFT OF MOTOR VEHICLE	900 S MONROE ST	5/31/2022	P7
<b><u>SPD7CS</u></b>				
C	RESIDENTIAL BURGLARY	4100 S GRAND BLVD	5/30/2022	P6
C	THEFT 2D FROM MOTOR VEHICLE	3600 S EASTGATE CT	6/2/2022	P7
C	THEFT 3D FROM BUILDING	1000 E 30TH AVE	5/31/2022	P7
C	THEFT 3D FROM MOTOR VEHICLE	0 E 39TH AVE	5/30/2022	P7
C	THEFT 3D FROM MOTOR VEHICLE	900 W 32ND AVE	6/3/2022	P7
C	THEFT OF A FIREARM FROM MOTOR VEHICLE	900 E 35TH AVE	6/3/2022	P7
C	THEFT OF MOTOR VEHICLE	4100 S GRAND BLVD	5/30/2022	P6
<b><u>SPD7LC</u></b>				
C	BURGLARY 2D FENCED AREA	3400 S INLAND EMPIRE WAY	5/31/2022	P7
C	RESIDENTIAL BURGLARY	1700 S ASH ST	5/31/2022	P7
<b><u>SPD7MC</u></b>				
C	RESIDENTIAL BURGLARY	400 W SHOSHONE PL	6/2/2022	P7
C	THEFT 3D ALL OTHER	1700 S GRAND BLVD	6/2/2022	
C	THEFT 3D VEHICLE PARTS AND ACCESSORIES	1000 W 25TH AVE	6/2/2022	P7
<b><u>SPD7PV</u></b>				
C	THEFT 2D ALL OTHER	1300 W MAIN AVE	6/1/2022	P7
<b><u>SPD7WH</u></b>				



<b>A/C</b>	<b>Offense Statute</b>	<b>Address</b>	<b>Reported Date</b>	<b>Dist</b>
C	BURGLARY 2D GARAGE	4300 W DESKA DR	5/29/2022	
C	THEFT 3D FROM BUILDING	1400 S ASSEMBLY RD	5/31/2022	
C	THEFT 3D FROM MOTOR VEHICLE	S LINDEKE ST / W SUNSET BLVD	5/31/2022	P7
C	THEFT 3D VEHICLE PARTS AND ACCESSORIES	1400 S ASSEMBLY RD	6/2/2022	P7

### **SPD7WP**

C	ARSON 1D	5300 W SUNSET HWY	6/4/2022	P7
C	ASSAULT 2D	W US 2 HWY / S DEER HEIGHTS RD	6/4/2022	P7
C	RESIDENTIAL BURGLARY	1400 S LEWIS ST	5/31/2022	P7
C	THEFT 2D SHOPLIFTING	9600 W US 2 HWY	6/1/2022	
C	THEFT 3D SHOPLIFTING	9600 W US 2 HWY	6/2/2022	

# SPOKANE POLICE DEPARTMENT

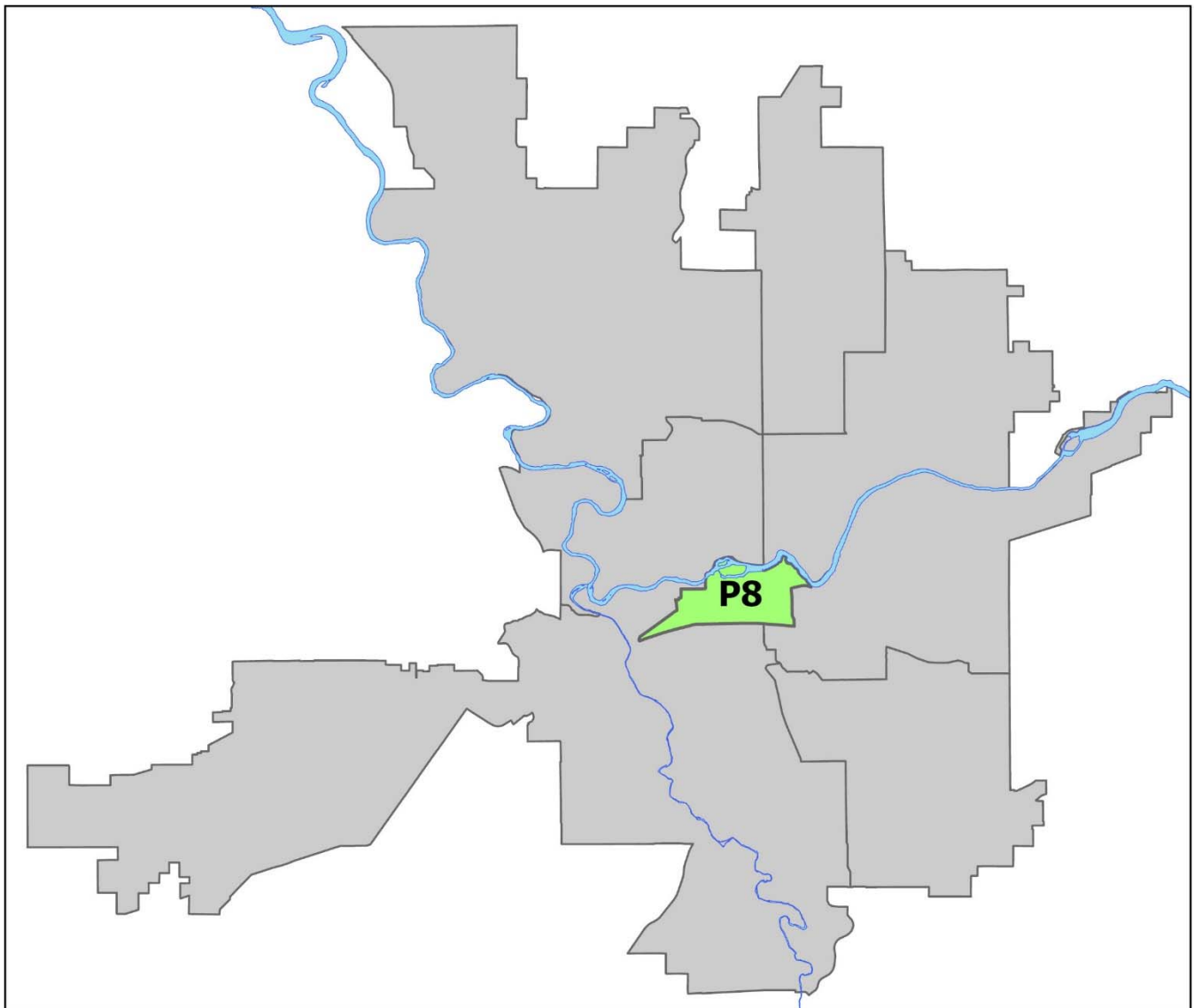
## DOWNTOWN

## Police Service Area



PSA Commander

**Captain David Singley**



POLICE SUMMARY - Ending: Saturday, June 4, 2022

## ***DOWNTOWN PRECINCT (P8)***



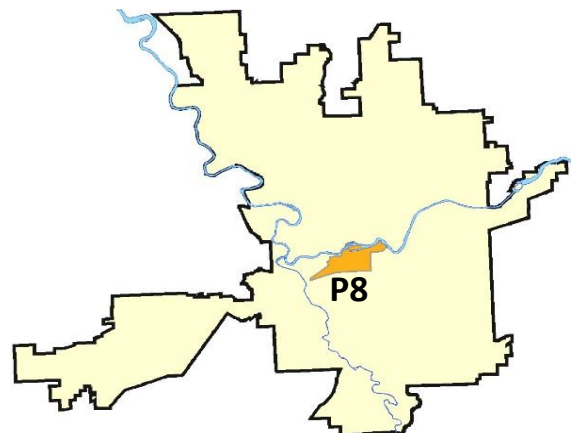
### Preliminary IBR Counts

NIBRS Categories (Part 1 Selected)		7 Day Comparison			28 Day Comparison			YTD Comparison		
		Current	Prior	Percent	Current	Prior	Percent	Current	Prior	Percent
<b>Violent</b>	Criminal Homicide	0	0		0	0		1	0	
	Rape	0	1	-100.00%	2	0		15	12	25.00%
	Robbery - Commercial	1	0		1	1	0.00%	6	6	0.00%
	Robbery - Person	1	1	0.00%	6	3	100.00%	17	19	-10.53%
	Aggravated Assault - Non DV	2	6	-66.67%	13	7	85.71%	48	41	17.07%
	Aggravated Assault - DV	0	1	-100.00%	3	2	50.00%	9	9	0.00%
<b>Violent Total:</b>		4	9	-55.56%	25	13	92.31%	96	87	10.34%
<b>Property</b>	Burglary - Residential	1	0		1	1	0.00%	13	10	30.00%
	Burglary Garage	1	0		2	0		2	3	-33.33%
	Burglary Commercial	2	2	0.00%	10	5	100.00%	35	51	-31.37%
	Larceny	19	33	-42.42%	107	106	0.94%	742	315	135.56%
	Vehicle Theft	3	2	50.00%	11	9	22.22%	62	32	93.75%
	Arson	0	1	-100.00%	2	0		5	5	0.00%
<b>Property Total:</b>		26	38	-31.58%	133	121	9.92%	859	416	106.49%
<b>Preliminary Part 1 Crime Totals:</b>		30	47	-36.17%	158	134	17.91%	955	503	89.86%
<b>Current 7 Day Period:</b>		5/29/2022 - 6/4/2022			<b>Prior 7 Day Period:</b>		5/22/2022 - 5/28/2022			
<b>Current 28 Day Period:</b>		5/8/2022 - 6/4/2022			<b>Prior 28 Day Period:</b>		4/10/2022 - 5/7/2022			
<b>Current YTD Day Period:</b>		1/1/2022 - 6/4/2022			<b>Prior YTD Period:</b>		1/1/2021 - 6/4/2021			

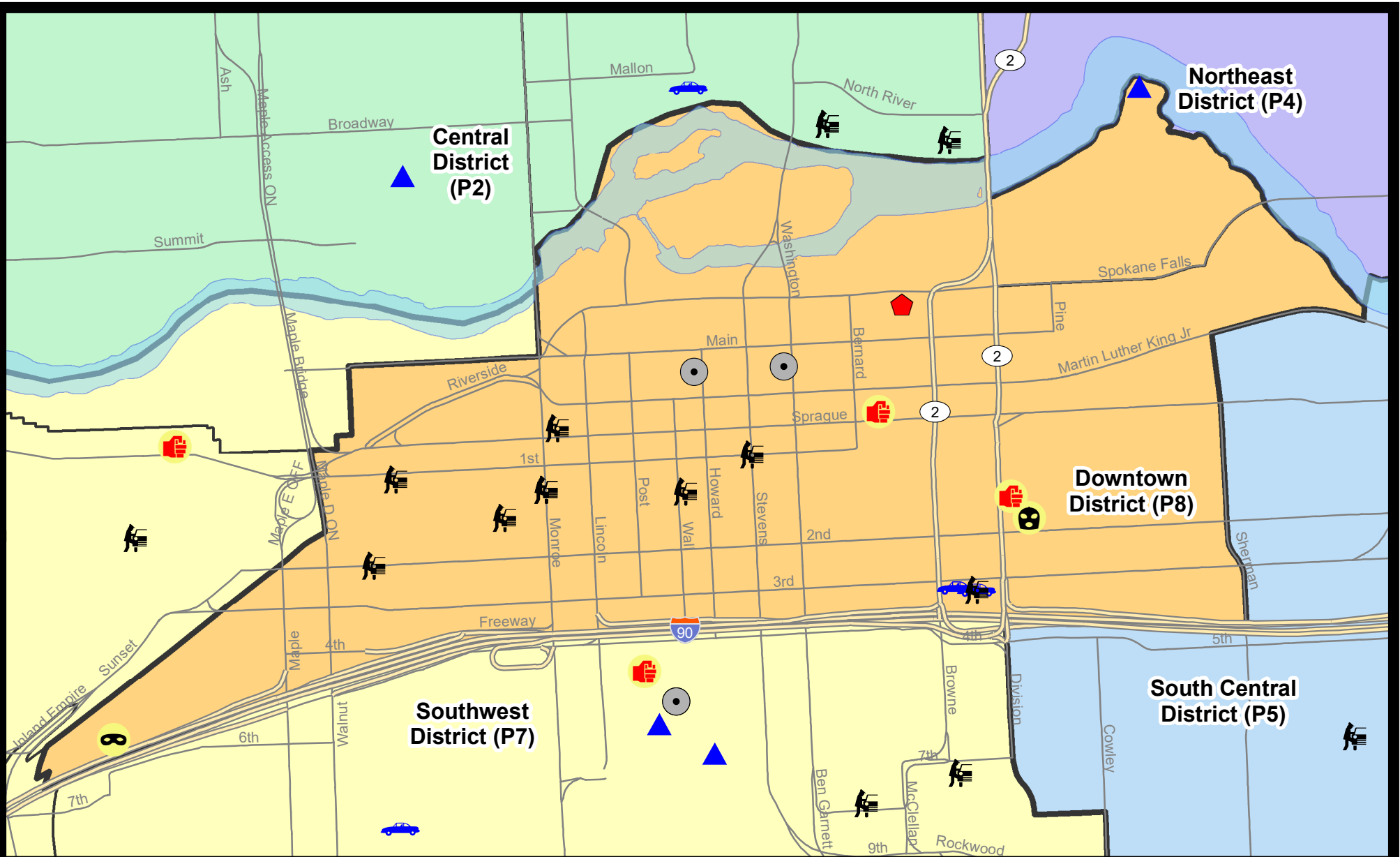
Prepared by SPD Crime Analysis Office - Monday, June 6, 2022

**NOTE:** SPD moved from UCR to the NIBRS reporting standard on 10/4/16 following the transition to a new RMS System. [Numbers on CompStat reports prior to this date should not be used as a comparison to those on this report.](#) Additional info on these reporting standards can be found on the FBI website: <https://ucr.fbi.gov/nibrs-overview>

This chart represents Preliminary counts of selected crime categories from Police Case Reports. Full statistical analysis to determine the confidence level of this data has not been performed. The % change columns on the preliminary counts differ from the percentage change on the NIBRS crime report, sometimes significantly. The CompStat report is designed for operational use and includes only selected NIBRS categories and coding less complex than full NIBRS rules. Official statistics for these and other NIBRS categories can be found on WASPC & FBI websites once available.



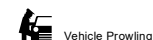
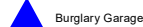
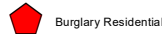
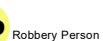
**Note:** On 2/10/21 a portion of the Police Block SPC5EC became part of the Downtown Precinct (SPD8EC); Consequently activity in P8 will appear higher if compared to printed CompStat reports prior to 2/10/21



**City of Spokane**  
**Downtown District (P8)**  
**Selected**  
**Crime Types**  
**2022-05-29 to 2022-06-04**  
 Prepared By:  
 Crime Analysis Unit  
 Spokane Police Department

#### Legend

##### NIBRS Events



Cases Represent LERMS Crime Codes  
 Points may indicate multiple events  
 Note: Veh Prowl is only Larceny category displayed



For Additional Information on Incidents  
 pertaining to an Area, Trend, or Pattern  
 Contact Information Analysis

0 0.2 Miles



**THIS IS NOT A LEGAL DOCUMENT:**  
 The information shown on this map is compiled  
 from various sources and is subject to constant  
 revision. Information shown on this map should  
 not be used to determine the location of facilities  
 in relationship to property lines, section lines,  
 streets, etc.



Sunday - Saturday

SW - Downtown District (P8)

5/29/2022 TO 6/4/2022



<u>A/C</u>	<u>Offense Statute</u>	<u>Address</u>	<u>Reported Date</u>	<u>Dist</u>
<b><u>SPD8EC</u></b>				
C	ASSAULT 2D	100 S DIVISION ST	6/2/2022	P8
C	ROBBERY 1D COMMERCIAL	100 S DIVISION ST	6/2/2022	P8
C	THEFT 2D VEHICLE PARTS AND ACCESSORIES	200 E SPRAGUE AVE	5/31/2022	
C	THEFT 3D CITY SHOPLIFTING	200 S DIVISION ST	5/29/2022	P8
<b><u>SPD8RS</u></b>				
C	ASSAULT 2D	200 W SPRAGUE AVE	5/30/2022	P8
C	BURGLARY 1D COMMERCIAL	100 N WASHINGTON ST	5/30/2022	P7
C	BURGLARY 2D COMMERCIAL	100 N HOWARD ST	6/2/2022	P8
A	BURGLARY 2D GARAGE	600 N RIVERPOINT BLVD	6/3/2022	P8
C	RESIDENTIAL BURGLARY	200 W SPOKANE FALLS BLVD	5/31/2022	P8
C	ROBBERY 1D PERSON	500 S CANNON ST	6/3/2022	P8
C	THEFT 1D FROM MOTOR VEHICLE	W 1ST AVE / S STEVENS ST	5/29/2022	P8
C	THEFT 2D FROM BUILDING	200 N DIVISION ST	5/29/2022	P8
C	THEFT 2D FROM BUILDING	800 W MAIN AVE	5/29/2022	P8
C	THEFT 2D FROM MOTOR VEHICLE	100 S WALL ST	5/31/2022	P8
C	THEFT 2D FROM MOTOR VEHICLE	S CEDAR ST / W 2ND AVE	6/1/2022	
C	THEFT 3D CITY ALL OTHER	100 S DIVISION ST	5/31/2022	P8
C	THEFT 3D CITY FROM BUILDING	200 S LINCOLN ST	6/4/2022	P8
C	THEFT 3D FROM BUILDING	0 S STEVENS ST	6/1/2022	
C	THEFT 3D FROM MOTOR VEHICLE	S MONROE ST / W RAILROAD ALLEY AVE	5/29/2022	P8
C	THEFT 3D FROM MOTOR VEHICLE	0 W 3RD AVE	6/1/2022	P8
C	THEFT 3D FROM MOTOR VEHICLE	100 S MADISON ST	5/29/2022	
C	THEFT 3D FROM MOTOR VEHICLE	900 W SPRAGUE AVE	5/30/2022	
C	THEFT 3D FROM MOTOR VEHICLE	1300 W 1ST AVE	6/3/2022	
C	THEFT 3D SHOPLIFTING	100 N HOWARD ST	6/2/2022	
C	THEFT 3D SHOPLIFTING	600 W MAIN AVE	6/2/2022	
C	THEFT 3D VEHICLE PARTS AND ACCESSORIES	W 2ND AVE / S BERNARD ST	5/30/2022	P8
C	THEFT OF A FIREARM FROM MOTOR VEHICLE	S MONROE ST / W RAILROAD ALLEY AVE	5/29/2022	P8
C	THEFT OF MOTOR VEHICLE	0 W 3RD AVE	5/30/2022	P8
C	THEFT OF MOTOR VEHICLE	0 W 3RD AVE	5/31/2022	P8
C	THEFT OF MOTOR VEHICLE	0 W 3RD AVE	6/4/2022	P8

POLICE SUMMARY - Ending: Saturday, June 4, 2022



## Other Jurisdiction or Unk District

### Preliminary IBR Counts

NIBRS Categories (Part 1 Selected)		7 Day Comparison			28 Day Comparison			YTD Comparison		
		Current	Prior	Percent	Current	Prior	Percent	Current	Prior	Percent
<b>Violent</b>	Criminal Homicide	0	0		0	0		0	0	
	Rape	0	0		2	0		3	3	0.00%
	Robbery - Commercial	0	0		0	0		0	0	
	Robbery - Person	0	0		0	0		0	0	
	Aggravated Assault - Non DV	0	0		0	1	-100.00%	2	0	
	Aggravated Assault - DV	0	0		0	0		1	0	
<b>Violent Total:</b>		0	0		2	1	100.00%	6	3	100.00%
<b>Property</b>	Burglary - Residential	0	0		0	0		0	1	-100.00%
	Burglary Garage	0	0		0	0		0	0	
	Burglary Commercial	0	0		0	2	-100.00%	3	0	
	Larceny	1	3	-66.67%	4	12	-66.67%	34	10	240.00%
	Vehicle Theft	0	0		0	0		1	5	-80.00%
	Arson	0	0		0	0		0	0	
<b>Property Total:</b>		1	3	-66.67%	4	14	-71.43%	38	16	137.50%
<b>Preliminary Part 1 Crime Totals:</b>		1	3	-66.67%	6	15	-60.00%	44	19	131.58%
<b>Current 7 Day Period:</b>		5/29/2022 - 6/4/2022			<b>Prior 7 Day Period:</b>		5/22/2022 - 5/28/2022			
<b>Current 28 Day Period:</b>		5/8/2022 - 6/4/2022			<b>Prior 28 Day Period:</b>		4/10/2022 - 5/7/2022			
<b>Current YTD Day Period:</b>		1/1/2022 - 6/4/2022			<b>Prior YTD Period:</b>		1/1/2021 - 6/4/2021			

Prepared by SPD Crime Analysis Office - Monday, June 6, 2022

**NOTE:** SPD moved from UCR to the NIBRS reporting standard on 10/4/16 following the transition to a new RMS System. [Numbers on CompStat reports prior to this date should not be used as a comparison to those on this report.](#) Additional info on these reporting standards can be found on the FBI website: <https://ucr.fbi.gov/nibrs-overview>

This chart represents Preliminary counts of selected crime categories from Police Case Reports. Full statistical analysis to determine the confidence level of this data has not been performed. The % change columns on the preliminary counts differ from the percentage change on the NIBRS crime report, sometimes significantly. The CompStat report is designed for operational use and includes only selected NIBRS categories and coding less complex than full NIBRS rules. Official statistics for these and other NIBRS categories can be found on WASPC & FBI websites once available.

Sunday - Saturday

5/29/2022 TO 6/4/2022

Other Jurisdiction/Unk District



**A/C** **Offense Statute**

**Address**

**Reported Date**

**Dist**

**SV01**

C THEFT 3D FROM BUILDING

5600 E SPRAGUE AVE

5/29/2022

Oth