

SPOKANE POLICE DEPARTMENT

PRELIMINARY CITYWIDE **IBR** CRIME REPORT



Preliminary IBR Counts

CHIEF OF POLICE

Craig Meidl

Period Ending: Saturday, May 28, 2022

NIBRS Categories (Part 1 Selected)		7 Day Comparison			28 Day Comparison			YTD Comparison		
		Current	Prior	Percent	Current	Prior	Percent	Current	Prior	Percent
Violent	Criminal Homicide	0	0		0	1	-100.00%	3	4	-25.00%
	Rape	3	5	-40.00%	21	18	16.67%	98	116	-15.52%
	Robbery - Commercial	2	2	0.00%	11	6	83.33%	52	25	108.00%
	Robbery - Person	3	4	-25.00%	14	13	7.69%	77	76	1.32%
	Aggravated Assault - Non DV	5	9	-44.44%	38	44	-13.64%	208	197	5.58%
	Aggravated Assault - DV	3	10	-70.00%	25	25	0.00%	138	147	-6.12%
Violent Total:		16	30	-46.67%	109	107	1.87%	576	565	1.95%
Property	Burglary - Residential	14	16	-12.50%	63	50	26.00%	299	270	10.74%
	Burglary Garage	10	12	-16.67%	37	25	48.00%	135	173	-21.97%
	Burglary Commercial	5	11	-54.55%	36	63	-42.86%	263	188	39.89%
	Larceny	209	171	22.22%	717	852	-15.85%	4336	3220	34.66%
	Vehicle Theft	27	38	-28.95%	120	116	3.45%	671	398	68.59%
	Arson	1	1	0.00%	7	6	16.67%	31	41	-24.39%
Property Total:		266	249	6.83%	980	1112	-11.87%	5735	4290	33.68%
Preliminary Part 1 Crime Totals:		282	279	1.08%	1089	1219	-10.66%	6311	4855	29.99%
Current 7 Day Period:		5/22/2022 - 5/28/2022			Prior 7 Day Period:		5/15/2022 - 5/21/2022			
Current 28 Day Period:		5/1/2022 - 5/28/2022			Prior 28 Day Period:		4/3/2022 - 4/30/2022			
Current YTD Day Period:		1/1/2022 - 5/28/2022			Prior YTD Period:		1/1/2021 - 5/28/2021			

Prepared by SPD Crime Analysis Office - Tuesday, May 31, 2022

NOTE: SPD moved from UCR to the NIBRS reporting standard on 10/4/16 following the transition to a new RMS System. [Numbers on CompStat reports prior to this date should not be used as a comparison to those on this report.](#) Additional info on these reporting standards can be found on the FBI website: <https://ucr.fbi.gov/nibrs-overview>

This chart represents Preliminary counts of selected crime categories from Police Case Reports. Full statistical analysis to determine the confidence level of this data has not been performed. The % change columns on the preliminary counts differ from the percentage change on the NIBRS crime report, sometimes significantly. The CompStat report is designed for operational use and includes only selected NIBRS categories and coding less complex than full NIBRS rules. Official statistics for these and other NIBRS categories can be found on WASPC & FBI websites once available.



SPOKANE POLICE DEPARTMENT



NORTH **Police Service Area**

PSA Commander

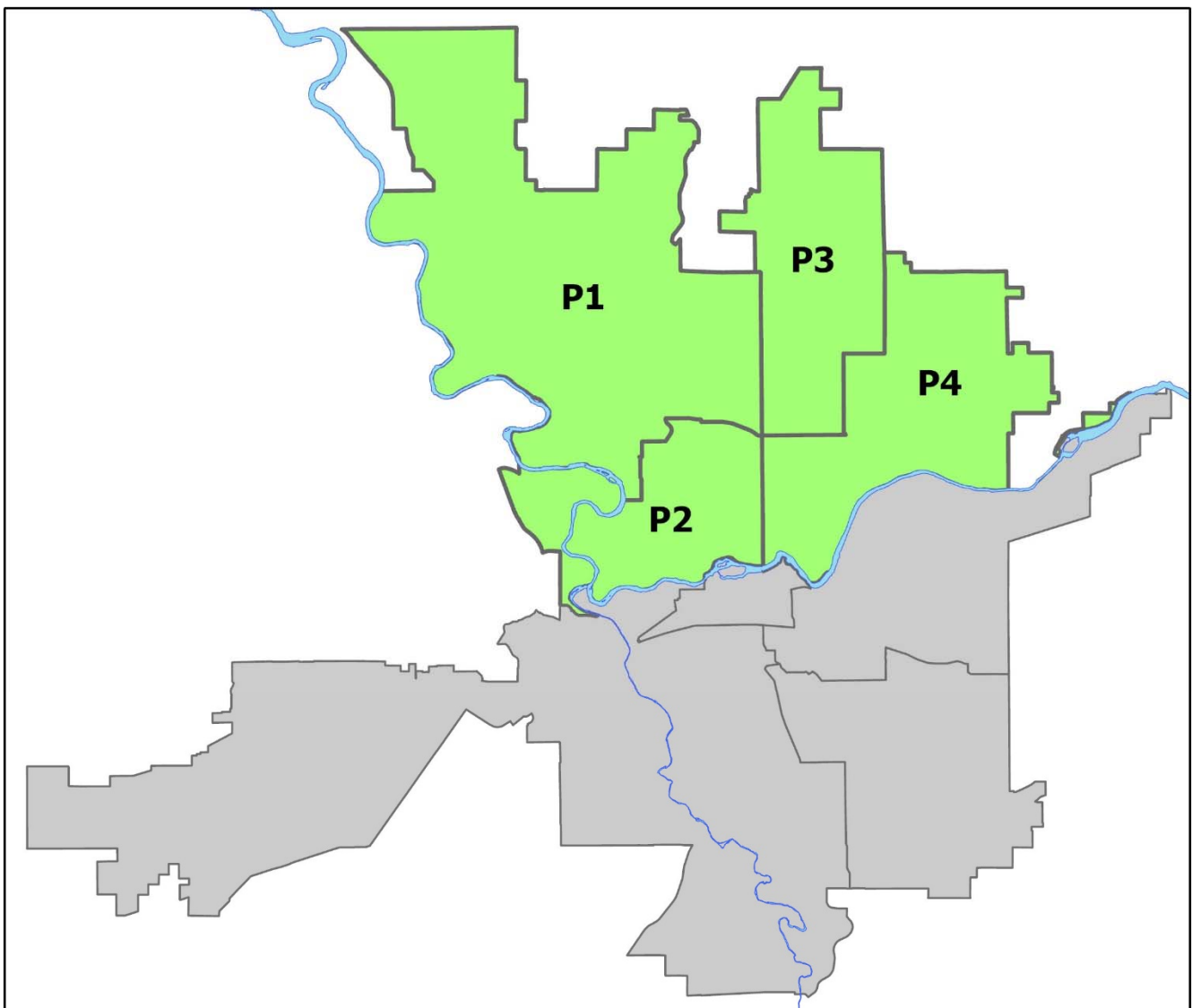
Captain Mark Griffiths

Northwest District (P1)

Central District (P2)

Neva-Wood District (P3)

Northeast District (P4)



POLICE SUMMARY - Ending: Saturday, May 28, 2022

NORTH PRECINCT (P1, P2, P3, and P4)



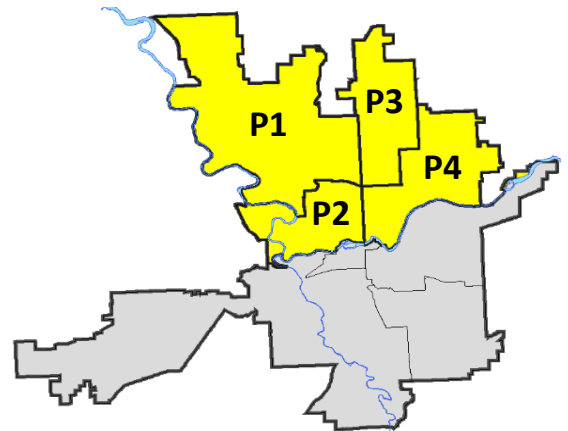
Preliminary IBR Counts

NIBRS Categories (Part 1 Selected)		7 Day Comparison			28 Day Comparison			YTD Comparison		
		Current	Prior	Percent	Current	Prior	Percent	Current	Prior	Percent
Violent	Criminal Homicide	0	0		0	1	-100.00%	1	3	-66.67%
	Rape	2	0		10	13	-23.08%	48	64	-25.00%
	Robbery - Commercial	2	2	0.00%	10	4	150.00%	41	16	156.25%
	Robbery - Person	1	1	0.00%	6	10	-40.00%	47	43	9.30%
	Aggravated Assault - Non DV	2	3	-33.33%	22	28	-21.43%	115	103	11.65%
	Aggravated Assault - DV	3	6	-50.00%	19	15	26.67%	86	90	-4.44%
Violent Total:		10	12	-16.67%	67	71	-5.63%	338	319	5.96%
Property	Burglary - Residential	9	10	-10.00%	43	33	30.30%	190	179	6.15%
	Burglary Garage	6	6	0.00%	22	11	100.00%	79	109	-27.52%
	Burglary Commercial	2	7	-71.43%	21	27	-22.22%	149	90	65.56%
	Larceny	121	92	31.52%	397	475	-16.42%	2354	2009	17.17%
	Vehicle Theft	16	22	-27.27%	68	77	-11.69%	401	241	66.39%
	Arson	0	1	-100.00%	3	5	-40.00%	19	25	-24.00%
Property Total:		154	138	11.59%	554	628	-11.78%	3192	2653	20.32%
Preliminary Part 1 Crime Totals:		164	150	9.33%	621	699	-11.16%	3530	2972	18.78%
Current 7 Day Period:		5/22/2022 - 5/28/2022			Prior 7 Day Period:		5/15/2022 - 5/21/2022			
Current 28 Day Period:		5/1/2022 - 5/28/2022			Prior 28 Day Period:		4/3/2022 - 4/30/2022			
Current YTD Day Period:		1/1/2022 - 5/28/2022			Prior YTD Period:		1/1/2021 - 5/28/2021			

Prepared by SPD Crime Analysis Office - Tuesday, May 31, 2022

NOTE: SPD moved from UCR to the NIBRS reporting standard on 10/4/16 following the transition to a new RMS System. [Numbers on CompStat reports prior to this date should not be used as a comparison to those on this report.](#) Additional info on these reporting standards can be found on the FBI website: <https://ucr.fbi.gov/nibrs-overview>

This chart represents Preliminary counts of selected crime categories from Police Case Reports. Full statistical analysis to determine the confidence level of this data has not been performed. The % change columns on the preliminary counts differ from the percentage change on the NIBRS crime report, sometimes significantly. The CompStat report is designed for operational use and includes only selected NIBRS categories and coding less complex than full NIBRS rules. Official statistics for these and other NIBRS categories can be found on WASPC & FBI websites once available.



POLICE SUMMARY - Ending: Saturday, May 28, 2022



NW - Northwest District (P1)

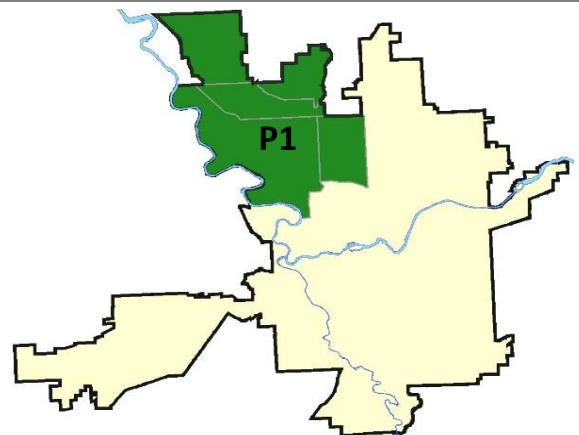
Preliminary IBR Counts

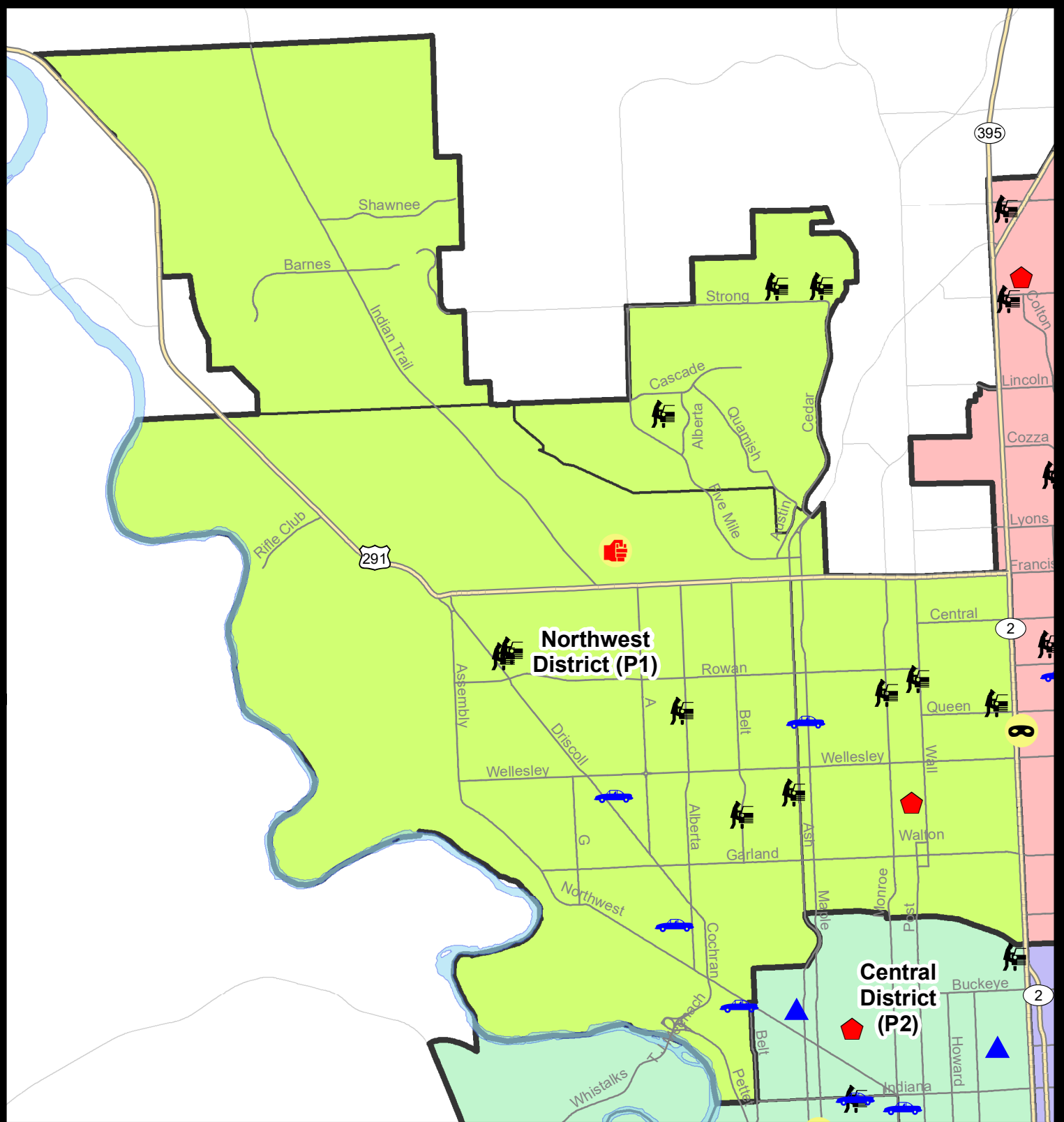
NIBRS Categories (Part 1 Selected)		7 Day Comparison			28 Day Comparison			YTD Comparison		
		Current	Prior	Percent	Current	Prior	Percent	Current	Prior	Percent
Violent	Criminal Homicide	0	0		0	0		0	1	-100.00%
	Rape	0	0		1	2	-50.00%	11	12	-8.33%
	Robbery - Commercial	0	0		1	0		5	4	25.00%
	Robbery - Person	0	0		0	3	-100.00%	8	6	33.33%
	Aggravated Assault - Non DV	0	1	-100.00%	2	7	-71.43%	24	18	33.33%
	Aggravated Assault - DV	1	0		3	5	-40.00%	19	16	18.75%
Violent Total:		1	1	0.00%	7	17	-58.82%	67	57	17.54%
Property	Burglary - Residential	1	3	-66.67%	9	5	80.00%	42	38	10.53%
	Burglary Garage	0	0		2	5	-60.00%	18	37	-51.35%
	Burglary Commercial	0	0		0	3	-100.00%	15	8	87.50%
	Larceny	30	24	25.00%	85	66	28.79%	365	406	-10.10%
	Vehicle Theft	4	3	33.33%	11	10	10.00%	62	53	16.98%
	Arson	0	0		0	3	-100.00%	4	5	-20.00%
Property Total:		35	30	16.67%	107	92	16.30%	506	547	-7.50%
Preliminary Part 1 Crime Totals:		36	31	16.13%	114	109	4.59%	573	604	-5.13%
Current 7 Day Period:		5/22/2022 - 5/28/2022			Prior 7 Day Period:		5/15/2022 - 5/21/2022			
Current 28 Day Period:		5/1/2022 - 5/28/2022			Prior 28 Day Period:		4/3/2022 - 4/30/2022			
Current YTD Day Period:		1/1/2022 - 5/28/2022			Prior YTD Period:		1/1/2021 - 5/28/2021			

Prepared by SPD Crime Analysis Office - Tuesday, May 31, 2022

NOTE: SPD moved from UCR to the NIBRS reporting standard on 10/4/16 following the transition to a new RMS System. [Numbers on CompStat reports prior to this date should not be used as a comparison to those on this report.](#) Additional info on these reporting standards can be found on the FBI website: <https://ucr.fbi.gov/nibrs-overview>

This chart represents Preliminary counts of selected crime categories from Police Case Reports. Full statistical analysis to determine the confidence level of this data has not been performed. The % change columns on the preliminary counts differ from the percentage change on the NIBRS crime report, sometimes significantly. The CompStat report is designed for operational use and includes only selected NIBRS categories and coding less complex than full NIBRS rules. Official statistics for these and other NIBRS categories can be found on WASPC & FBI websites once available.





City of Spokane
Northwest District (P1)
Selected
Crime Codes
2022-05-23 to 2022-05-29
 Prepared By:
 Crime Analysis Unit
 Spokane Police Department

Legend

NIBRS Events

Criminal Homicide	Robbery Person	Burglary Commercial
Rape	Aggravated Assault	Vehicle Prowling
Robbery Commercial	Burglary Residential	Vehicle Theft
	Burglary Garage	Arson

*Cases Represent LERMS Crime Codes
 Points may indicate multiple events
 Note: Veh Prowl is only Larceny displayed*

*For Additional Information on
 Incidents pertaining to an
 Area, Trend, or Pattern
 Contact Information Analysis*

0 0.25 0.5 1 Miles

THIS IS NOT A LEGAL DOCUMENT.
 The information shown on this map is compiled from various sources and is subject to constant revision. Information shown on this map should not be used to determine the location of facilities in relationship to property lines, section lines, streets, etc.

Sunday - Saturday

NW - Northwest District (P1)

5/23/2022 TO 5/29/2022



<u>A/C</u>	<u>Offense Statute</u>	<u>Address</u>	<u>Reported Date</u>	<u>Dist</u>
C	THEFT 2D FROM MOTOR VEHICLE		5/26/2022	P1
<u>SPA1BS</u>				
C	ASSAULT 2D	3000 W HOLYOKE AVE	5/27/2022	P1
<u>SPA1FM</u>				
C	THEFT 2D FROM MOTOR VEHICLE	1600 W KEDLIN LN	5/24/2022	
C	THEFT 3D FROM MOTOR VEHICLE	1300 W TIETON CT	5/24/2022	P1
C	THEFT 3D FROM MOTOR VEHICLE	7800 N LINDEKE ST	5/28/2022	P1
<u>SPA1IT</u>				
C	THEFT 2D ALL OTHER	8800 N INDIAN TRAIL RD	5/24/2022	P1
<u>SPA1NH</u>				
C	RESIDENTIAL BURGLARY	4300 N POST ST	5/23/2022	P2
C	THEFT 1D FROM MOTOR VEHICLE	300 W QUEEN AVE	5/25/2022	P1
C	THEFT 2D ALL OTHER	4600 N DIVISION ST	5/24/2022	P1
C	THEFT 2D FROM MOTOR VEHICLE	N MONROE ST / W EVERETT AVE	5/22/2022	
C	THEFT 2D FROM MOTOR VEHICLE	5400 N WALL ST	5/28/2022	
C	THEFT 3D CITY ALL OTHER	3900 N HOWARD ST	5/26/2022	P1
C	THEFT OF MOTOR VEHICLE	5000 N MAPLE ST	5/23/2022	P1
<u>SPA1NW</u>				
C	THEFT 2D FROM MOTOR VEHICLE	5600 N FOREST BLVD	5/23/2022	P1
C	THEFT 2D FROM MOTOR VEHICLE	4300 N ASH ST	5/23/2022	
C	THEFT 3D ALL OTHER	2300 W WELLESLEY AVE	5/23/2022	P1
C	THEFT 3D ALL OTHER	2700 W COURTLAND AVE	5/26/2022	P2
C	THEFT 3D FROM BUILDING	5600 N ALBERTA ST	5/25/2022	
C	THEFT 3D FROM MOTOR VEHICLE	2600 W CROWN AVE	5/22/2022	P1
C	THEFT 3D FROM MOTOR VEHICLE	W LONGFELLOW AVE / N BELT ST	5/25/2022	
C	THEFT 3D FROM MOTOR VEHICLE	5600 N GREENWOOD BLVD	5/25/2022	
C	THEFT 3D SHOPLIFTING	2300 W WELLESLEY AVE	5/23/2022	P1
C	THEFT 3D SHOPLIFTING	2500 W WELLESLEY AVE	5/25/2022	P1
C	THEFT 3D SHOPLIFTING	2500 W WELLESLEY AVE	5/25/2022	
C	THEFT 3D SHOPLIFTING	2500 W WELLESLEY AVE	5/25/2022	
C	THEFT 3D SHOPLIFTING	2500 W WELLESLEY AVE	5/28/2022	
C	THEFT 3D SHOPLIFTING	2500 W WELLESLEY AVE	5/28/2022	
C	THEFT 3D SHOPLIFTING	2500 W WELLESLEY AVE	5/28/2022	
C	THEFT 3D VEHICLE PARTS AND ACCESSORIES	2600 W CROWN AVE	5/22/2022	P1
C	THEFT 3D VEHICLE PARTS AND ACCESSORIES	3100 W PRINCETON AVE	5/25/2022	P1

A/C	Offense Statute	Address	Reported Date	Dist
C	THEFT 3D VEHICLE PARTS AND ACCESSORIES	2200 N HEMLOCK ST	5/26/2022	P1
C	THEFT 3D VEHICLE PARTS AND ACCESSORIES	2500 W WELLESLEY AVE	5/28/2022	P1
C	THEFT OF MOTOR VEHICLE	2600 N HEMLOCK ST	5/23/2022	P1
C	THEFT OF MOTOR VEHICLE	3100 W PRINCETON AVE	5/25/2022	P1
C	THEFT OF MOTOR VEHICLE	2700 W COURTLAND AVE	5/26/2022	P2

POLICE SUMMARY - Ending: Saturday, May 28, 2022

NW - North Central District (P2)



Preliminary IBR Counts

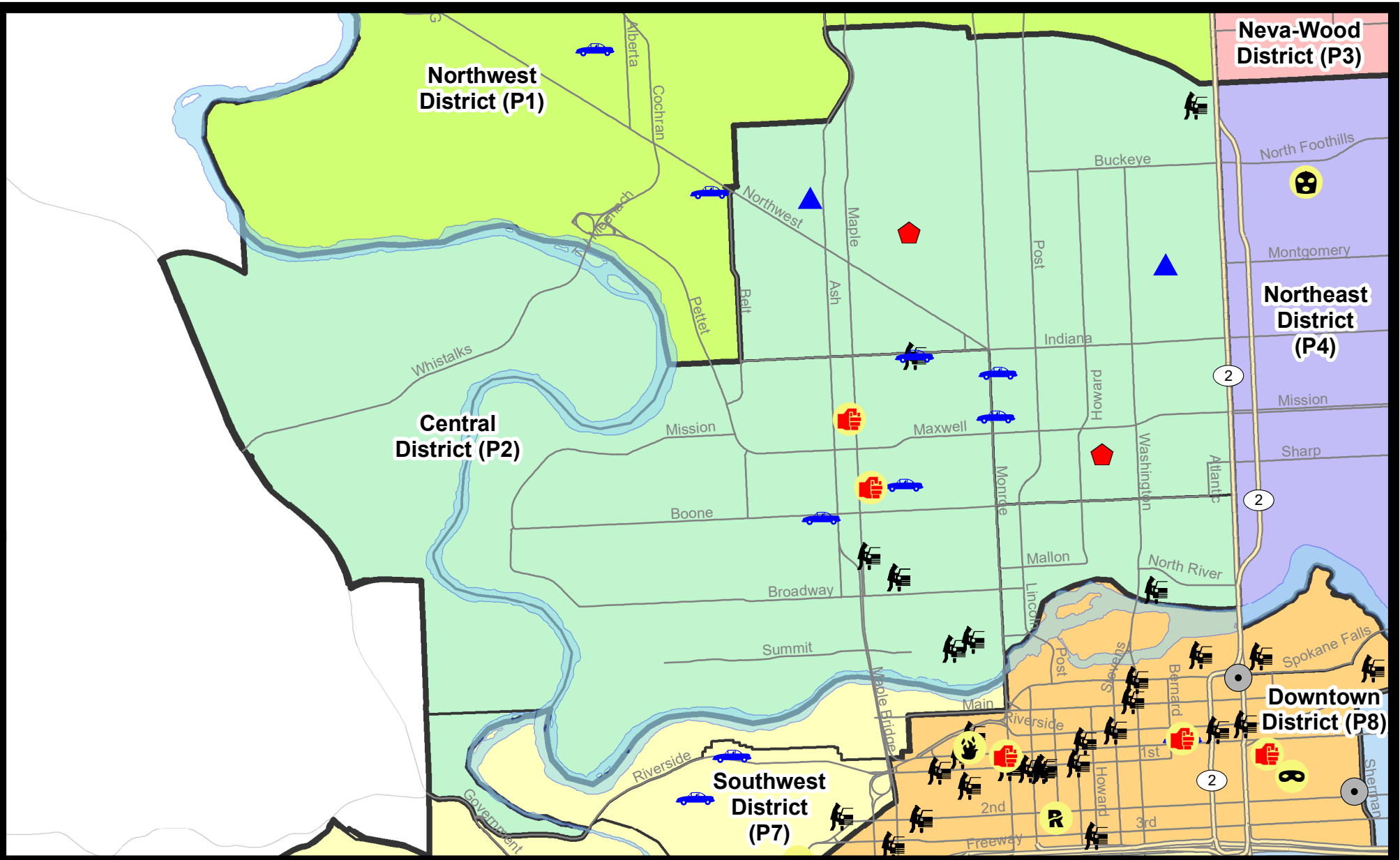
NIBRS Categories (Part 1 Selected)		7 Day Comparison			28 Day Comparison			YTD Comparison		
		Current	Prior	Percent	Current	Prior	Percent	Current	Prior	Percent
Violent	Criminal Homicide	0	0		0	1	-100.00%	1	0	
	Rape	1	0		2	5	-60.00%	14	13	7.69%
	Robbery - Commercial	0	0		0	1	-100.00%	7	1	600.00%
	Robbery - Person	0	0		3	2	50.00%	11	12	-8.33%
	Aggravated Assault - Non DV	1	0		8	9	-11.11%	32	26	23.08%
	Aggravated Assault - DV	1	0		3	3	0.00%	19	28	-32.14%
Violent Total:		3	0		16	21	-23.81%	84	80	5.00%
Property	Burglary - Residential	2	2	0.00%	6	9	-33.33%	37	49	-24.49%
	Burglary Garage	2	2	0.00%	6	1	500.00%	19	20	-5.00%
	Burglary Commercial	0	1	-100.00%	6	5	20.00%	27	19	42.11%
	Larceny	22	14	57.14%	68	114	-40.35%	477	388	22.94%
	Vehicle Theft	5	5	0.00%	15	14	7.14%	87	60	45.00%
	Arson	0	0		1	1	0.00%	7	8	-12.50%
Property Total:		31	24	29.17%	102	144	-29.17%	654	544	20.22%
Preliminary Part 1 Crime Totals:		34	24	41.67%	118	165	-28.48%	738	624	18.27%
Current 7 Day Period:		5/22/2022 - 5/28/2022			Prior 7 Day Period:		5/15/2022 - 5/21/2022			
Current 28 Day Period:		5/1/2022 - 5/28/2022			Prior 28 Day Period:		4/3/2022 - 4/30/2022			
Current YTD Day Period:		1/1/2022 - 5/28/2022			Prior YTD Period:		1/1/2021 - 5/28/2021			

Prepared by SPD Crime Analysis Office - Tuesday, May 31, 2022

NOTE: SPD moved from UCR to the NIBRS reporting standard on 10/4/16 following the transition to a new RMS System. [Numbers on CompStat reports prior to this date should not be used as a comparison to those on this report.](#) Additional info on these reporting standards can be found on the FBI website: <https://ucr.fbi.gov/nibrs-overview>

This chart represents Preliminary counts of selected crime categories from Police Case Reports. Full statistical analysis to determine the confidence level of this data has not been performed. The % change columns on the preliminary counts differ from the percentage change on the NIBRS crime report, sometimes significantly. The CompStat report is designed for operational use and includes only selected NIBRS categories and coding less complex than full NIBRS rules. Official statistics for these and other NIBRS categories can be found on WASPC & FBI websites once available.





City of Spokane
Central District (P2)
Selected
Crime Types
2022-05-23 to 2022-05-29
 Prepared By:
 Crime Analysis Unit
 Spokane Police Department

Legend


NIBRS Events

- | | | | |
|-------------------|--------------------|----------------------|---------------------|
| Criminal Homicide | Robbery Commercial | Aggravated Assault | Burglary Commercial |
| Rape | Robbery Person | Burglary Residential | Vehicle Prowling |
| | | Burglary Garage | Vehicle Theft |
| | | | Arson |

Cases Represent LERMS Crime Codes
 Points may indicate multiple events
 Note: Veh Prowl is only Larceny category displayed



For Additional Information on Incidents
 pertaining to an Area, Trend, or Pattern
 Contact Information Analysis



THIS IS NOT A LEGAL DOCUMENT:
 The information shown on this map is compiled
 from various sources and is subject to constant
 revision. Information shown on this map should
 not be used to determine the location of facilities
 in relationship to property lines, section lines,
 streets, etc.

Sunday - Saturday

NW - Central District (P2)

5/23/2022 TO 5/29/2022



<u>A/C</u>	<u>Offense Statute</u>	<u>Address</u>	<u>Reported Date</u>	<u>Dist</u>
C	RAPE 2D		5/27/2022	P2
<u>SPA2EG</u>				
C	BURGLARY 1D FROM RESIDENCE	500 W SINTO AVE	5/27/2022	P4
C	BURGLARY 2D GARAGE	200 W MONTGOMERY AVE	5/23/2022	P2
C	BURGLARY 2D GARAGE	1700 W CHELAN AVE	5/24/2022	
A	RESIDENTIAL BURGLARY	1300 W JACKSON AVE	5/24/2022	P2
C	THEFT 1D FROM BUILDING	3200 N MONROE ST	5/24/2022	
C	THEFT 1D FROM MOTOR VEHICLE	2900 N ATLANTIC ST	5/22/2022	
C	THEFT 2D FROM BUILDING	3200 N MONROE ST	5/24/2022	P2
C	THEFT 2D FROM BUILDING	300 W INDIANA AVE	5/28/2022	P1
C	THEFT 2D FROM BUILDING	0 W SINTO AVE	5/26/2022	
C	THEFT 3D ALL OTHER	1700 W MONTGOMERY AVE	5/25/2022	P2
C	THEFT 3D ALL OTHER	200 W NORA AVE	5/28/2022	P2
C	THEFT 3D SHOPLIFTING	1600 W NORTHWEST BLVD	5/25/2022	
C	THEFT 3D VEHICLE PARTS AND ACCESSORIES	200 W SHANNON AVE	5/23/2022	P2
C	THEFT 3D VEHICLE PARTS AND ACCESSORIES	800 W MONTGOMERY AVE	5/26/2022	P2
C	THEFT OF MOTOR VEHICLE	1500 N MONROE ST	5/24/2022	P2
C	THEFT OF MOTOR VEHICLE	900 W NORA AVE	5/25/2022	P1
<u>SPA2RS</u>				
C	THEFT 2D FROM MOTOR VEHICLE	300 W NORTH RIVER DR	5/22/2022	P2
C	THEFT 3D FROM BUILDING	900 N MONROE ST	5/25/2022	
<u>SPA2WC</u>				
C	ASSAULT 1D	1500 W SHARP AVE	5/28/2022	P1
A	BURGLARY 2D FENCED AREA	W COLLEGE AVE / N WALNUT ST	5/26/2022	P1
C	HARASSMENT FELONY WEAPON INVOLVED	1600 W SPOFFORD AVE	5/25/2022	P1
C	THEFT 2D ALL OTHER	1100 W BROADWAY AVE	5/26/2022	
C	THEFT 2D FROM MOTOR VEHICLE	1300 W INDIANA AVE	5/22/2022	P4
C	THEFT 2D FROM MOTOR VEHICLE	500 N JEFFERSON LN	5/24/2022	
C	THEFT 2D FROM MOTOR VEHICLE	1100 W SUMMIT PKWY	5/24/2022	
A	THEFT 3D FROM MOTOR VEHICLE	1400 W MALLON AVE	5/24/2022	P2
A	THEFT 3D FROM MOTOR VEHICLE	1500 W DEAN AVE	5/26/2022	P2
C	THEFT 3D FROM MOTOR VEHICLE	1400 W MALLON AVE	5/24/2022	
C	THEFT OF A FIREARM FROM BUILDING	1400 W BROADWAY AVE	5/23/2022	P2
C	THEFT OF MOTOR VEHICLE	1300 W INDIANA AVE	5/22/2022	P4
C	THEFT OF MOTOR VEHICLE	1700 W BOONE AVE	5/24/2022	P1
C	THEFT OF MOTOR VEHICLE	W SHARP AVE / N CEDAR ST	5/27/2022	P1

SPA2WH

For protection of victim privacy, the entire address on sexual assault crimes has been redacted.

A/C	Offense Statute	Address	Reported Date	Dist
C	THEFT 3D VEHICLE PARTS AND ACCESSORIES	3400 W WHISTALKS WAY	5/25/2022	

POLICE SUMMARY - Ending: Saturday, May 28, 2022



NE - Neva-Wood District (P3)

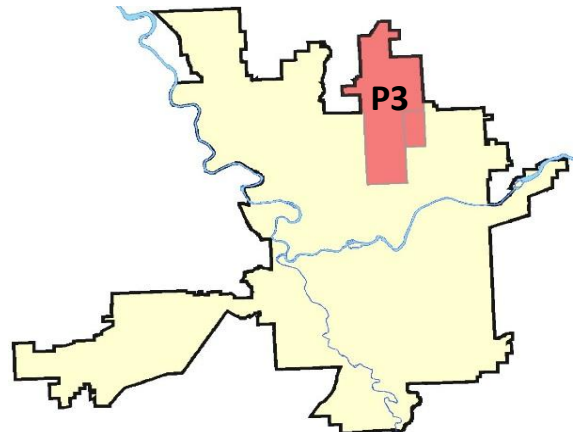
Preliminary IBR Counts

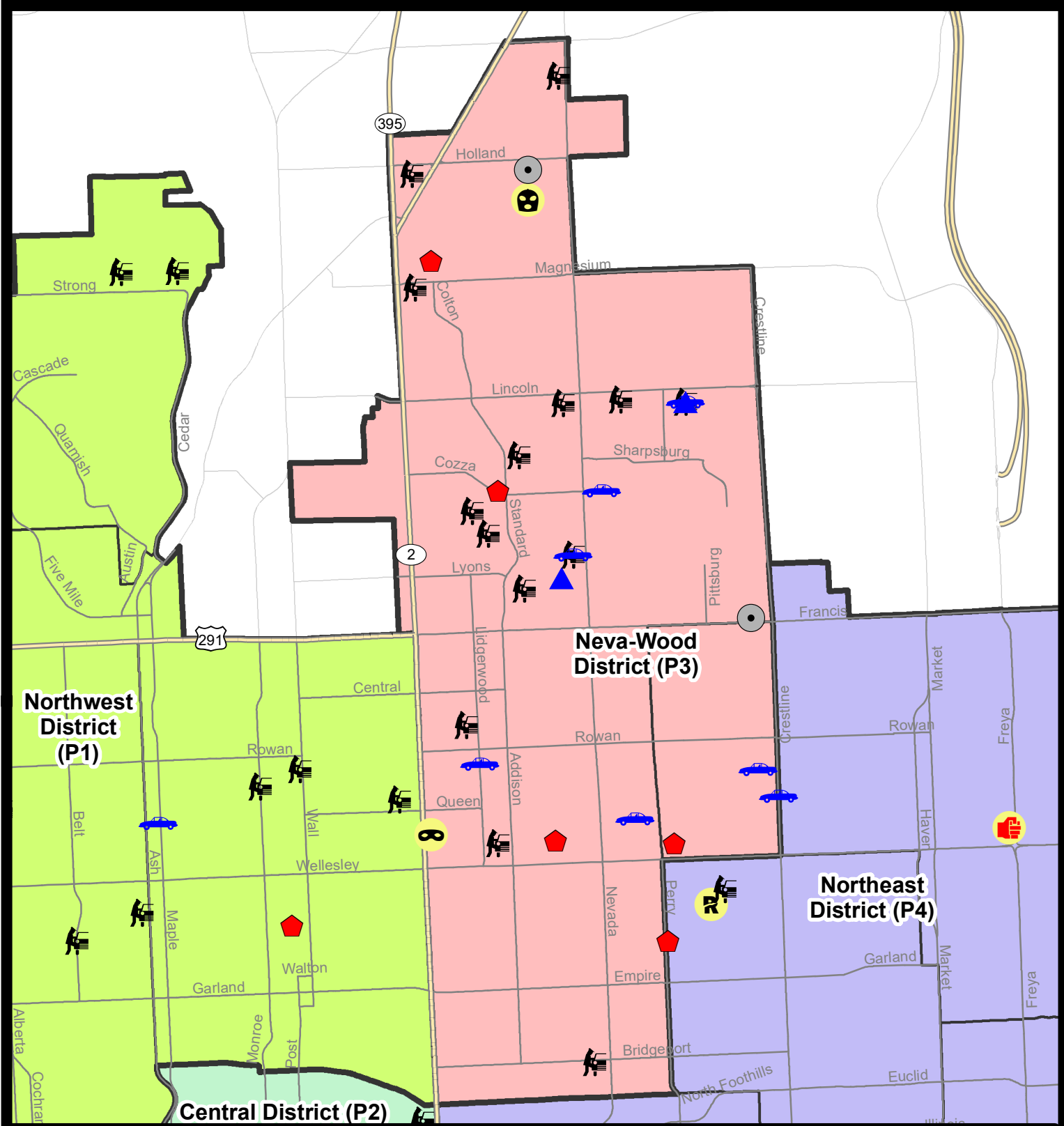
NIBRS Categories (Part 1 Selected)		7 Day Comparison			28 Day Comparison			YTD Comparison		
		Current	Prior	Percent	Current	Prior	Percent	Current	Prior	Percent
Violent	Criminal Homicide	0	0		0	0		0	2	-100.00%
	Rape	0	0		3	4	-25.00%	10	24	-58.33%
	Robbery - Commercial	1	2	-50.00%	5	2	150.00%	22	7	214.29%
	Robbery - Person	1	1	0.00%	3	3	0.00%	19	13	46.15%
	Aggravated Assault - Non DV	0	0		2	4	-50.00%	25	33	-24.24%
	Aggravated Assault - DV	0	1	-100.00%	4	5	-20.00%	19	27	-29.63%
Violent Total:		2	4	-50.00%	17	18	-5.56%	95	106	-10.38%
Property	Burglary - Residential	4	1	300.00%	15	12	25.00%	57	43	32.56%
	Burglary Garage	2	0		5	4	25.00%	23	31	-25.81%
	Burglary Commercial	2	1	100.00%	8	10	-20.00%	42	39	7.69%
	Larceny	56	38	47.37%	182	206	-11.65%	1061	768	38.15%
	Vehicle Theft	6	5	20.00%	23	30	-23.33%	137	50	174.00%
	Arson	0	1	-100.00%	1	0		4	4	0.00%
Property Total:		70	46	52.17%	234	262	-10.69%	1324	935	41.60%
Preliminary Part 1 Crime Totals:		72	50	44.00%	251	280	-10.36%	1419	1041	36.31%
Current 7 Day Period:		5/22/2022 - 5/28/2022			Prior 7 Day Period:		5/15/2022 - 5/21/2022			
Current 28 Day Period:		5/1/2022 - 5/28/2022			Prior 28 Day Period:		4/3/2022 - 4/30/2022			
Current YTD Day Period:		1/1/2022 - 5/28/2022			Prior YTD Period:		1/1/2021 - 5/28/2021			

Prepared by SPD Crime Analysis Office - Tuesday, May 31, 2022

NOTE: SPD moved from UCR to the NIBRS reporting standard on 10/4/16 following the transition to a new RMS System. [Numbers on CompStat reports prior to this date should not be used as a comparison to those on this report.](#) Additional info on these reporting standards can be found on the FBI website: <https://ucr.fbi.gov/nibrs-overview>

This chart represents Preliminary counts of selected crime categories from Police Case Reports. Full statistical analysis to determine the confidence level of this data has not been performed. The % change columns on the preliminary counts differ from the percentage change on the NIBRS crime report, sometimes significantly. The CompStat report is designed for operational use and includes only selected NIBRS categories and coding less complex than full NIBRS rules. Official statistics for these and other NIBRS categories can be found on WASPC & FBI websites once available.





City of Spokane
Neva-Wood District (P3)
Selected Crime Codes
2022-05-23 to 2022-05-29
 Prepared By:
 Crime Analysis Unit
 Spokane Police Department

Legend

NIBRS Events

Criminal Homicide
 Robbery Person
 Burglary Commercial

Rape
 Aggravated Assault
 Vehicle Prowling

Robbery Commercial
 Burglary Residential
 Vehicle Theft

Arson
 Burglary Garage

For Additional Information on Incidents pertaining to an Area, Trend, or Pattern Contact Information Analysis

0 0.2 0.4 0.8 Miles

Geographic Information System

THIS IS NOT A LEGAL DOCUMENT. The information shown on this map is compiled from various sources and is subject to constant revision. Information shown on this map should not be used to determine the location of facilities in relationship to property lines, section lines, streets, etc.

*Cases Represent LERMS Crime Codes
 Points may indicate multiple events
 Note: Veh Prowl is only Larceny displayed*

Sunday - Saturday

NE - Neva-Wood District (P3)

5/23/2022 TO 5/29/2022



<u>A/C</u>	<u>Offense Statute</u>	<u>Address</u>	<u>Reported Date</u>	<u>Dist</u>
SPB3NL				
C	BURGLARY 2D COMMERCIAL	1900 E FRANCIS AVE	5/23/2022	P4
C	BURGLARY 2D COMMERCIAL	600 E HOLLAND AVE	5/28/2022	P4
C	BURGLARY 2D GARAGE	1700 E LINCOLN RD	5/27/2022	P4
C	BURGLARY 2D GARAGE	6600 N CINCINNATI ST	5/22/2022	
C	RESIDENTIAL BURGLARY	8800 N COLTON ST	5/22/2022	P3
C	RESIDENTIAL BURGLARY	600 E WABASH AVE	5/23/2022	P4
C	RESIDENTIAL BURGLARY	400 E COZZA DR	5/25/2022	P4
C	RETAIL THEFT WITH SPECIAL CIRCUMSTANCES 3D	9200 N COLTON ST	5/22/2022	P2
C	ROBBERY 2D COMMERCIAL	9200 N NEVADA ST	5/26/2022	P4
C	ROBBERY 2D PERSON	4700 N DIVISION ST	5/28/2022	P2
C	THEFT 2D ALL OTHER	9200 N COLTON ST	5/24/2022	P3
C	THEFT 2D ALL OTHER	5500 N DIVISION ST	5/24/2022	P3
C	THEFT 2D ALL OTHER	4600 N NEVADA ST	5/25/2022	P3
C	THEFT 2D FROM BUILDING	400 E COZZA DR	5/25/2022	P4
C	THEFT 2D FROM MOTOR VEHICLE	800 E BRIDGEPORT AVE	5/24/2022	P3
C	THEFT 2D FROM MOTOR VEHICLE	9400 N DIVISION ST	5/24/2022	P3
C	THEFT 2D FROM MOTOR VEHICLE	0 E PINE RIDGE CT	5/24/2022	P3
C	THEFT 2D FROM MOTOR VEHICLE	300 E WABASH AVE	5/25/2022	P3
C	THEFT 2D FROM MOTOR VEHICLE	1700 E LINCOLN RD	5/25/2022	P4
C	THEFT 2D FROM MOTOR VEHICLE	10000 N NEVADA ST	5/28/2022	P3
C	THEFT 2D SHOPLIFTING	9700 N NEWPORT HWY	5/25/2022	
C	THEFT 2D SHOPLIFTING	6700 N DIVISION ST	5/28/2022	
A	THEFT 3D ALL OTHER	600 E FRANCIS AVE	5/23/2022	P3
C	THEFT 3D ALL OTHER	700 E MAGNESIUM RD	5/23/2022	P3
C	THEFT 3D ALL OTHER	1700 E LINCOLN RD	5/26/2022	P3
C	THEFT 3D CITY ALL OTHER	4700 N DIVISION ST	5/28/2022	P2
C	THEFT 3D CITY FROM MOTOR VEHICLE	5600 N LIDGERWOOD ST	5/22/2022	P2
C	THEFT 3D CITY SHOPLIFTING	7700 N DIVISION ST	5/24/2022	P3
C	THEFT 3D CITY SHOPLIFTING	5500 N DIVISION ST	5/25/2022	P3
C	THEFT 3D CITY SHOPLIFTING	9200 N NEVADA ST	5/28/2022	P3
C	THEFT 3D FROM BUILDING	400 E COZZA DR	5/25/2022	P4
A	THEFT 3D FROM MOTOR VEHICLE	900 E BEACON AVE	5/22/2022	P3
C	THEFT 3D FROM MOTOR VEHICLE	6600 N STANDARD ST	5/25/2022	P3
C	THEFT 3D FROM MOTOR VEHICLE	7800 N MORTON ST	5/28/2022	P3
C	THEFT 3D FROM MOTOR VEHICLE	7800 N WILDING DR	5/23/2022	
C	THEFT 3D FROM MOTOR VEHICLE	600 E GRETA AVE	5/25/2022	
C	THEFT 3D FROM MOTOR VEHICLE	200 E WEILE AVE	5/25/2022	
C	THEFT 3D SHOPLIFTING	5600 N DIVISION ST	5/22/2022	P3

For protection of victim privacy, the entire address on sexual assault crimes has been redacted.

A/C	Offense Statute	Address	Reported Date	Dist
C	THEFT 3D SHOPLIFTING	5600 N DIVISION ST	5/24/2022	P3
C	THEFT 3D SHOPLIFTING	9100 N NEWPORT HWY	5/22/2022	
C	THEFT 3D SHOPLIFTING	4700 N DIVISION ST	5/22/2022	
C	THEFT 3D SHOPLIFTING	9700 N NEWPORT HWY	5/23/2022	
C	THEFT 3D SHOPLIFTING	6600 N DIVISION ST	5/23/2022	
C	THEFT 3D SHOPLIFTING	6600 N DIVISION ST	5/23/2022	
C	THEFT 3D SHOPLIFTING	6600 N DIVISION ST	5/23/2022	
C	THEFT 3D SHOPLIFTING	9700 N NEWPORT HWY	5/24/2022	
C	THEFT 3D SHOPLIFTING	9700 N NEWPORT HWY	5/24/2022	
C	THEFT 3D SHOPLIFTING	10100 N NEWPORT HWY	5/24/2022	
C	THEFT 3D SHOPLIFTING	9600 N NEWPORT HWY	5/26/2022	
C	THEFT 3D SHOPLIFTING	4700 N DIVISION ST	5/27/2022	
C	THEFT 3D SHOPLIFTING	9100 N NEWPORT HWY	5/27/2022	
C	THEFT 3D SHOPLIFTING	9100 N NEWPORT HWY	5/27/2022	
C	THEFT 3D SHOPLIFTING	9700 N NEWPORT HWY	5/27/2022	
C	THEFT 3D SHOPLIFTING	4700 N DIVISION ST	5/26/2022	
C	THEFT 3D SHOPLIFTING	4700 N DIVISION ST	5/26/2022	
C	THEFT 3D SHOPLIFTING	9100 N NEWPORT HWY	5/26/2022	
C	THEFT 3D SHOPLIFTING	9700 N NEWPORT HWY	5/27/2022	
C	THEFT 3D SHOPLIFTING	7700 N DIVISION ST	5/27/2022	
C	THEFT 3D SHOPLIFTING	4700 N DIVISION ST	5/28/2022	
C	THEFT 3D SHOPLIFTING	4700 N DIVISION ST	5/28/2022	
C	THEFT 3D VEHICLE PARTS AND ACCESSORIES	900 E SITKA AVE	5/23/2022	P3
C	THEFT 3D VEHICLE PARTS AND ACCESSORIES	8400 N NEVADA ST	5/25/2022	P3
C	THEFT 3D VEHICLE PARTS AND ACCESSORIES	7000 N WISCOMB ST	5/25/2022	P3
C	THEFT OF A FIREARM FROM BUILDING	8800 N COLTON ST	5/22/2022	P3
C	THEFT OF A FIREARM FROM MOTOR VEHICLE	7000 N WISCOMB ST	5/22/2022	P3
A	THEFT OF MOTOR VEHICLE	900 E BEACON AVE	5/22/2022	P3
C	THEFT OF MOTOR VEHICLE	E SANSON AVE / N LIDGERWOOD ST	5/24/2022	P2
C	THEFT OF MOTOR VEHICLE	1200 E OLYMPIC AVE	5/25/2022	P4
C	THEFT OF MOTOR VEHICLE	1700 E LINCOLN RD	5/25/2022	P4
C	THEFT OF MOTOR VEHICLE	1100 E COZZA DR	5/26/2022	P4
SPB3WH				
C	RESIDENTIAL BURGLARY	1400 E BROAD AVE	5/23/2022	P4
C	THEFT OF MOTOR VEHICLE	1900 E EVERETT AVE	5/24/2022	P4

POLICE SUMMARY - Ending: Saturday, May 28, 2022



NE - Northeast District (P4)

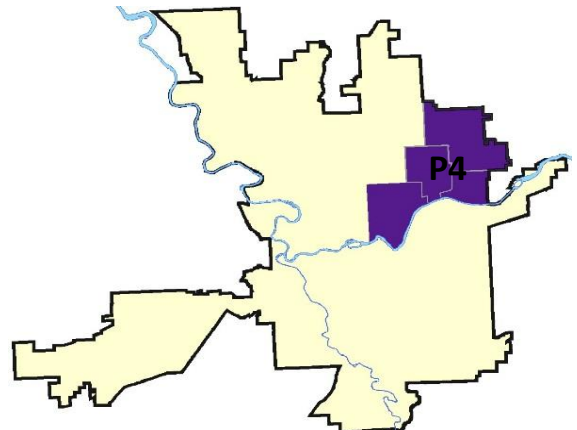
Preliminary IBR Counts

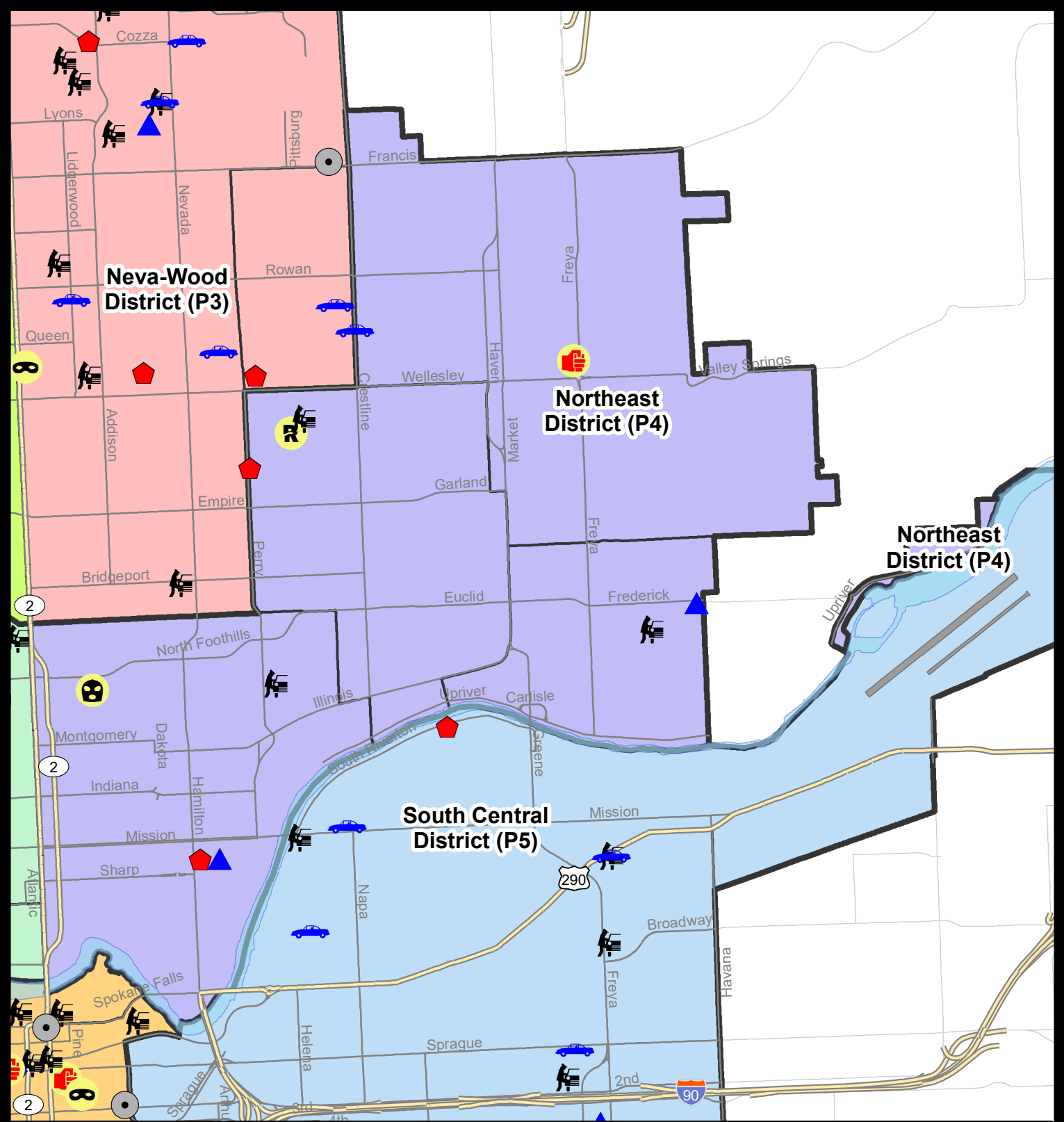
NIBRS Categories (Part 1 Selected)		7 Day Comparison			28 Day Comparison			YTD Comparison		
		Current	Prior	Percent	Current	Prior	Percent	Current	Prior	Percent
Violent	Criminal Homicide	0	0		0	0		0	0	
	Rape	1	0		4	2	100.00%	13	15	-13.33%
	Robbery - Commercial	1	0		4	1	300.00%	7	4	75.00%
	Robbery - Person	0	0		0	2	-100.00%	9	12	-25.00%
	Aggravated Assault - Non DV	1	2	-50.00%	10	8	25.00%	34	26	30.77%
	Aggravated Assault - DV	1	5	-80.00%	9	2	350.00%	29	19	52.63%
Violent Total:		4	7	-42.86%	27	15	80.00%	92	76	21.05%
Property	Burglary - Residential	2	4	-50.00%	13	7	85.71%	54	49	10.20%
	Burglary Garage	2	4	-50.00%	9	1	800.00%	19	21	-9.52%
	Burglary Commercial	0	5	-100.00%	7	9	-22.22%	65	24	170.83%
	Larceny	13	16	-18.75%	62	89	-30.34%	451	447	0.89%
	Vehicle Theft	1	9	-88.89%	19	23	-17.39%	115	78	47.44%
	Arson	0	0		1	1	0.00%	4	8	-50.00%
Property Total:		18	38	-52.63%	111	130	-14.62%	708	627	12.92%
Preliminary Part 1 Crime Totals:		22	45	-51.11%	138	145	-4.83%	800	703	13.80%
Current 7 Day Period:		5/22/2022 - 5/28/2022			Prior 7 Day Period:		5/15/2022 - 5/21/2022			
Current 28 Day Period:		5/1/2022 - 5/28/2022			Prior 28 Day Period:		4/3/2022 - 4/30/2022			
Current YTD Day Period:		1/1/2022 - 5/28/2022			Prior YTD Period:		1/1/2021 - 5/28/2021			

Prepared by SPD Crime Analysis Office - Tuesday, May 31, 2022

NOTE: SPD moved from UCR to the NIBRS reporting standard on 10/4/16 following the transition to a new RMS System. [Numbers on CompStat reports prior to this date should not be used as a comparison to those on this report.](#) Additional info on these reporting standards can be found on the FBI website: <https://ucr.fbi.gov/nibrs-overview>

This chart represents Preliminary counts of selected crime categories from Police Case Reports. Full statistical analysis to determine the confidence level of this data has not been performed. The % change columns on the preliminary counts differ from the percentage change on the NIBRS crime report, sometimes significantly. The CompStat report is designed for operational use and includes only selected NIBRS categories and coding less complex than full NIBRS rules. Official statistics for these and other NIBRS categories can be found on WASPC & FBI websites once available.





City of Spokane

Northeast District (P4)

Selected Crime Codes

2022-05-23 to 2022-05-29

Prepared By:
Crime Analysis Unit
Spokane Police Department

Legend

NIBRS Events



Criminal Homicide



Rape



Robbery Commercial



Robbery Person



Aggravated Assault



Burglary Residential



Burglary Garage



Burglary Commercial



Vehicle Prowling



Vehicle Theft



Arson



Cases Represent LERMS Crime Codes
Points may indicate multiple events
Note: Veh Prowl is only Larceny displayed

For Additional Information on
Incidents pertaining to an
Area, Trend, or Pattern
Contact Information Analysis

0 0.2 0.4 0.8 Miles



THIS IS NOT A LEGAL DOCUMENT.
The information shown on this map is compiled
from various sources and is subject to constant
revision. Information shown on this map should
not be used to determine the location of facilities
in relationship to property lines, section lines,
streets, etc.

Sunday - Saturday

NE - Northeast District (P4)

5/23/2022 TO 5/29/2022



<u>A/C</u>	<u>Offense Statute</u>	<u>Address</u>	<u>Reported Date</u>	<u>Dist</u>
C	ASSAULT 2D	N SMITH ST / E LIBERTY AVE	5/26/2022	P4
<u>SPB4BE</u>				
C	RAPE 3D		5/28/2022	P3
C	RESIDENTIAL BURGLARY	1400 E LACROSSE AVE	5/28/2022	P4
C	THEFT 3D ALL OTHER	2900 E PROVIDENCE AVE	5/24/2022	P4
C	THEFT 3D FROM MOTOR VEHICLE	1700 E HERROY AVE	5/27/2022	P4
C	THEFT 3D VEHICLE PARTS AND ACCESSORIES	1700 E HERROY AVE	5/27/2022	P4
<u>SPB4HI</u>				
C	ASSAULT 2D	3500 E BROAD AVE	5/27/2022	P4
C	THEFT 1D ALL OTHER	3800 E CROWN AVE	5/23/2022	P4
C	THEFT 2D FROM BUILDING	3000 E DIAMOND AVE	5/26/2022	
C	THEFT 3D FROM BUILDING	5200 N MYRTLE ST	5/23/2022	P4
C	THEFT OF MOTOR VEHICLE	N CRESTLINE ST / E QUEEN AVE	5/22/2022	P1
<u>SPB4LO</u>				
C	BURGLARY 2D GARAGE	1000 E SINTO AVE	5/25/2022	
C	MAIL THEFT	900 E BOONE AVE	5/26/2022	P4
C	RESIDENTIAL BURGLARY	900 E SINTO AVE	5/22/2022	P4
C	ROBBERY 1D CARJACKING	200 E NORTH FOOTHILLS DR	5/27/2022	P2
C	THEFT 2D ALL OTHER	2500 N DIVISION ST	5/25/2022	
C	THEFT 2D FROM MOTOR VEHICLE	2600 N HOGAN ST	5/25/2022	P4
C	THEFT 2D VEHICLE PARTS AND ACCESSORIES	500 E CARLISLE AVE	5/26/2022	
C	THEFT 3D ALL OTHER	500 E BOONE AVE	5/25/2022	P4
C	THEFT 3D FROM BUILDING	200 E SINTO AVE	5/24/2022	
<u>SPB4MI</u>				
C	BURGLARY 2D GARAGE	4300 E FREDERICK AVE	5/26/2022	P4
C	THEFT 3D FROM MOTOR VEHICLE	N MYRTLE ST / E CLEVELAND AVE	5/28/2022	

SPOKANE POLICE DEPARTMENT



SOUTH **Police Service Area**

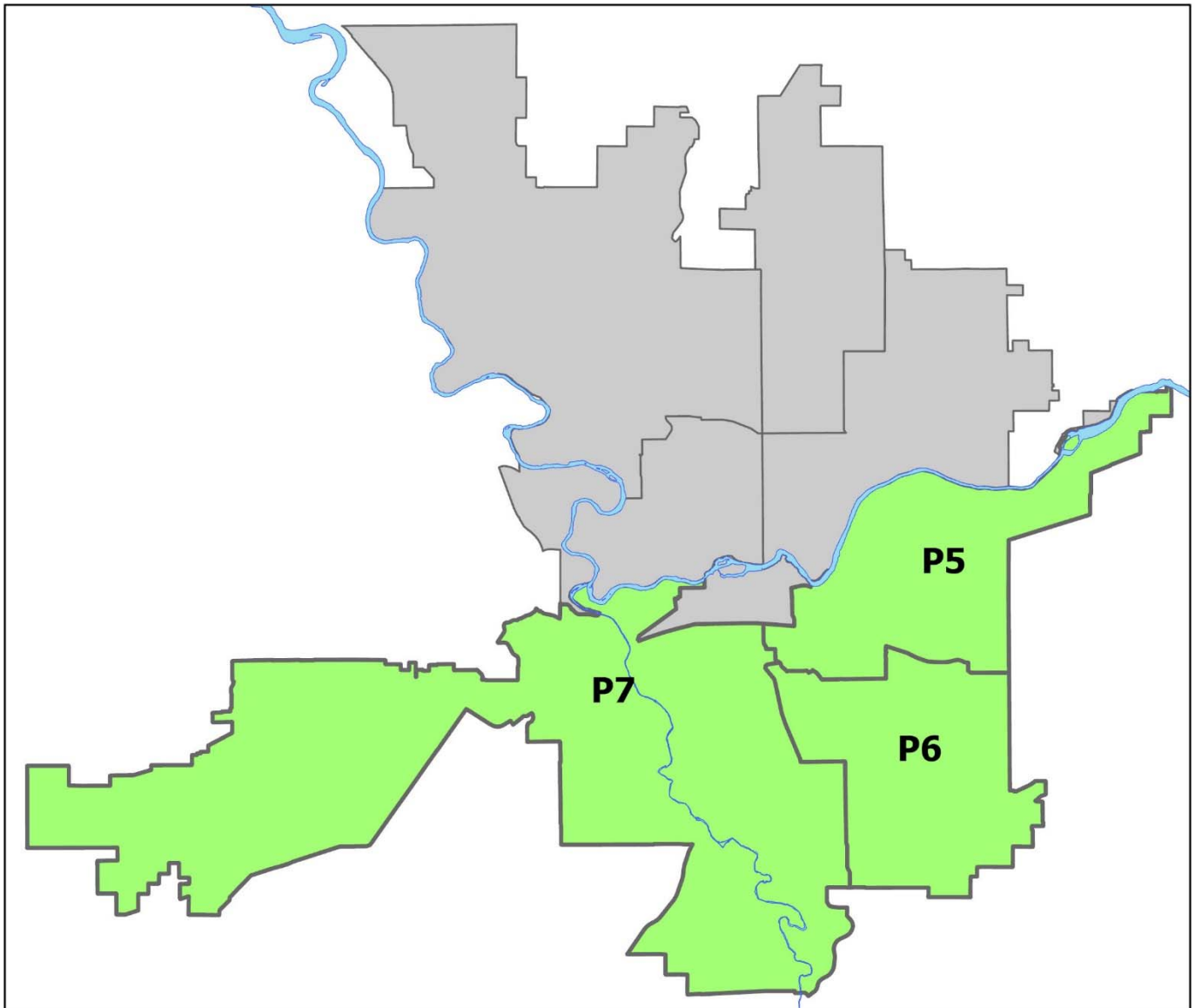
PSA Commander

Captain Brad Arleth

South Central District (P5)

Southeast District (P6)

Southwest District (P7)



POLICE SUMMARY - Ending: Saturday, May 28, 2022

SOUTH PRECINCT (P5, P6, and P7)



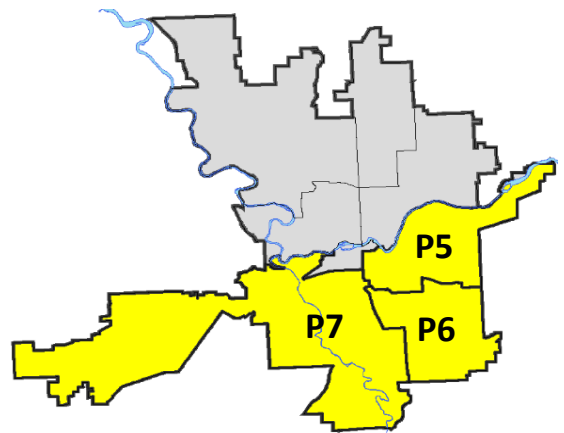
Preliminary IBR Counts

NIBRS Categories (Part 1 Selected)		7 Day Comparison			28 Day Comparison			YTD Comparison		
		Current	Prior	Percent	Current	Prior	Percent	Current	Prior	Percent
Violent	Criminal Homicide	0	0		0	0		1	1	0.00%
	Rape	0	4	-100.00%	7	5	40.00%	32	37	-13.51%
	Robbery - Commercial	0	0		1	1	0.00%	6	3	100.00%
	Robbery - Person	1	0		2	1	100.00%	14	14	0.00%
	Aggravated Assault - Non DV	0	2	-100.00%	4	10	-60.00%	48	56	-14.29%
	Aggravated Assault - DV	0	2	-100.00%	4	8	-50.00%	43	48	-10.42%
Violent Total:		1	8	-87.50%	18	25	-28.00%	144	159	-9.43%
Property	Burglary - Residential	5	6	-16.67%	19	17	11.76%	97	82	18.29%
	Burglary Garage	4	5	-20.00%	14	14	0.00%	55	61	-9.84%
	Burglary Commercial	1	4	-75.00%	6	31	-80.65%	79	51	54.90%
	Larceny	55	54	1.85%	212	244	-13.11%	1229	895	37.32%
	Vehicle Theft	9	11	-18.18%	40	30	33.33%	210	122	72.13%
	Arson	0	0		2	1	100.00%	7	11	-36.36%
Property Total:		74	80	-7.50%	293	337	-13.06%	1677	1222	37.23%
Preliminary Part 1 Crime Totals:		75	88	-14.77%	311	362	-14.09%	1821	1381	31.86%
Current 7 Day Period:		5/22/2022 - 5/28/2022			Prior 7 Day Period:		5/15/2022 - 5/21/2022			
Current 28 Day Period:		5/1/2022 - 5/28/2022			Prior 28 Day Period:		4/3/2022 - 4/30/2022			
Current YTD Day Period:		1/1/2022 - 5/28/2022			Prior YTD Period:		1/1/2021 - 5/28/2021			

Prepared by SPD Crime Analysis Office - Tuesday, May 31, 2022

NOTE: SPD moved from UCR to the NIBRS reporting standard on 10/4/16 following the transition to a new RMS System. [Numbers on CompStat reports prior to this date should not be used as a comparison to those on this report.](#) Additional info on these reporting standards can be found on the FBI website: <https://ucr.fbi.gov/nibrs-overview>

This chart represents Preliminary counts of selected crime categories from Police Case Reports. Full statistical analysis to determine the confidence level of this data has not been performed. The % change columns on the preliminary counts differ from the percentage change on the NIBRS crime report, sometimes significantly. The CompStat report is designed for operational use and includes only selected NIBRS categories and coding less complex than full NIBRS rules. Official statistics for these and other NIBRS categories can be found on WASPC & FBI websites once available.



POLICE SUMMARY - Ending: Saturday, May 28, 2022



SE - South Central District (P5)

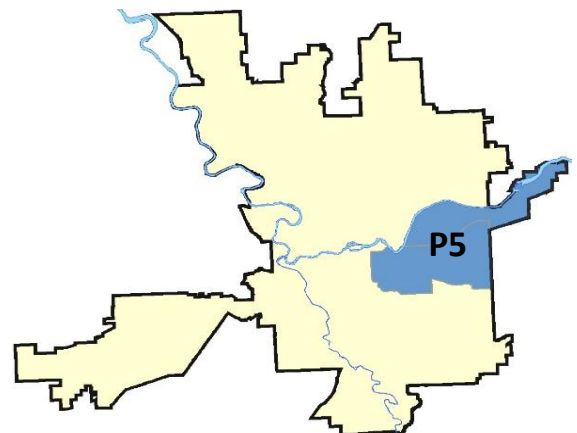
Preliminary IBR Counts

NIBRS Categories (Part 1 Selected)		7 Day Comparison			28 Day Comparison			YTD Comparison		
		Current	Prior	Percent	Current	Prior	Percent	Current	Prior	Percent
Violent	Criminal Homicide	0	0		0	0		0	0	
	Rape	0	1	-100.00%	2	1	100.00%	12	17	-29.41%
	Robbery - Commercial	0	0		0	0		1	0	
	Robbery - Person	0	0		0	0		4	7	-42.86%
	Aggravated Assault - Non DV	0	0		0	3	-100.00%	21	27	-22.22%
	Aggravated Assault - DV	0	0		1	5	-80.00%	24	21	14.29%
Violent Total:		0	1	-100.00%	3	9	-66.67%	62	72	-13.89%
Property	Burglary - Residential	2	2	0.00%	6	5	20.00%	32	24	33.33%
	Burglary Garage	1	1	0.00%	5	4	25.00%	16	13	23.08%
	Burglary Commercial	0	3	-100.00%	4	19	-78.95%	44	26	69.23%
	Larceny	19	24	-20.83%	79	90	-12.22%	439	316	38.92%
	Vehicle Theft	4	8	-50.00%	21	20	5.00%	91	46	97.83%
	Arson	0	0		0	0		3	6	-50.00%
Property Total:		26	38	-31.58%	115	138	-16.67%	625	431	45.01%
Preliminary Part 1 Crime Totals:		26	39	-33.33%	118	147	-19.73%	687	503	36.58%
Current 7 Day Period:		5/22/2022 - 5/28/2022			Prior 7 Day Period:		5/15/2022 - 5/21/2022			
Current 28 Day Period:		5/1/2022 - 5/28/2022			Prior 28 Day Period:		4/3/2022 - 4/30/2022			
Current YTD Day Period:		1/1/2022 - 5/28/2022			Prior YTD Period:		1/1/2021 - 5/28/2021			


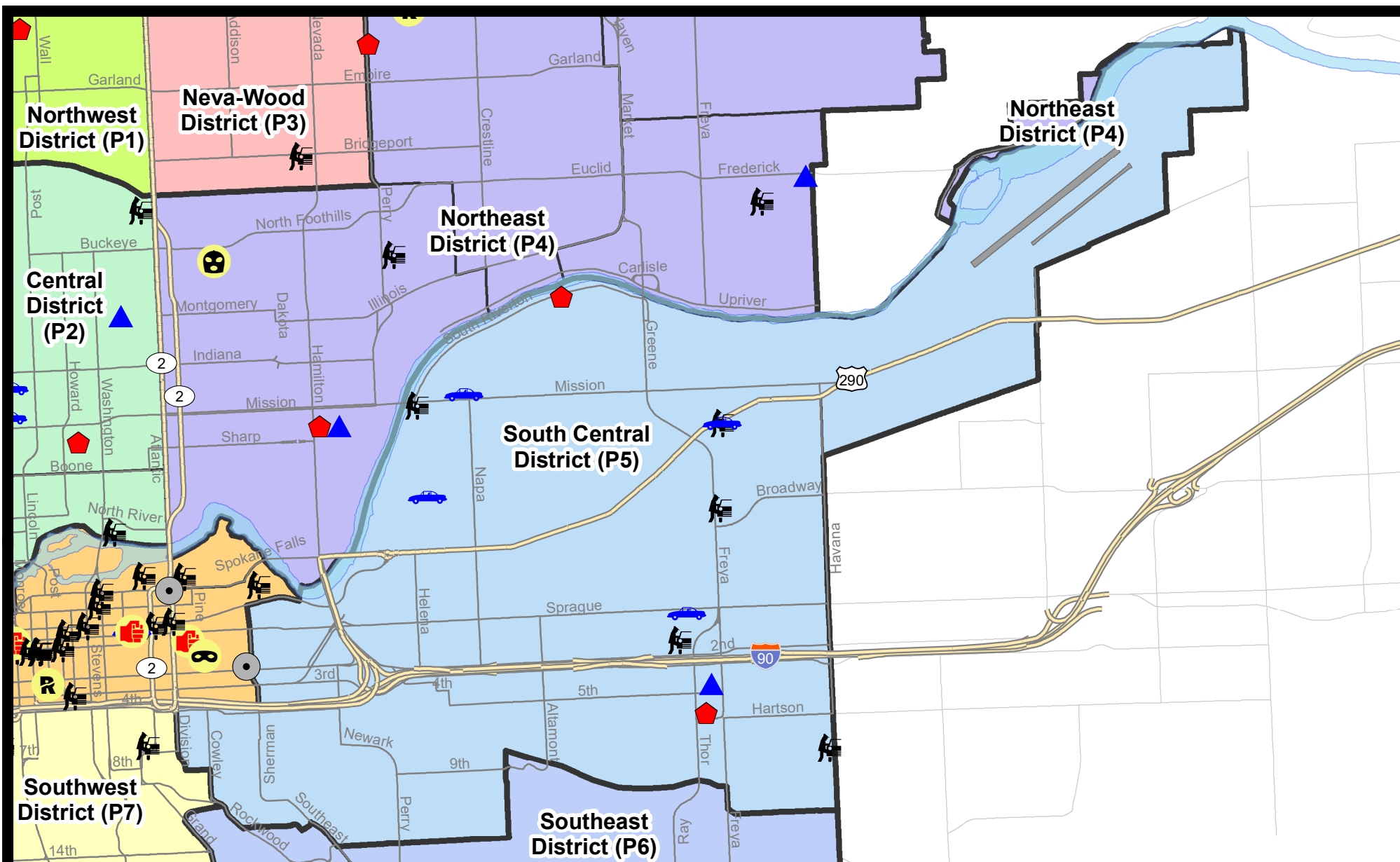
Prepared by SPD Crime Analysis Office - Tuesday, May 31, 2022

NOTE: SPD moved from UCR to the NIBRS reporting standard on 10/4/16 following the transition to a new RMS System. [Numbers on CompStat reports prior to this date should not be used as a comparison to those on this report.](#) Additional info on these reporting standards can be found on the FBI website: <https://ucr.fbi.gov/nibrs-overview>

This chart represents Preliminary counts of selected crime categories from Police Case Reports. Full statistical analysis to determine the confidence level of this data has not been performed. The % change columns on the preliminary counts differ from the percentage change on the NIBRS crime report, sometimes significantly. The CompStat report is designed for operational use and includes only selected NIBRS categories and coding less complex than full NIBRS rules. Official statistics for these and other NIBRS categories can be found on WASPC & FBI websites once available.



Note: On 2/10/21 a portion of the Police Block SPC5EC became part of the Downtown Precinct (SPD8EC); Consequently activity in P5 will appear lower if compared to printed CompStat reports prior to 2/10/21



City of Spokane
South Central District (P5)
Selected
Crime Types
2022-05-23 to 2022-05-29

Prepared By:
Crime Analysis Unit
Spokane Police Department

Legend

NIBRS Events



Criminal Homicide



Rape



Robbery Commercial



Robbery Person



Aggravated Assault



Burglary Residential



Burglary Garage



Burglary Commercial



Vehicle Prowling



Vehicle Theft



Arson

Cases Represent LERMS Crime Codes
 Points may indicate multiple events
 Note: Veh Prowl is only Larceny category displayed



For Additional Information on Incidents
 pertaining to an Area, Trend, or Pattern
 Contact Information Analysis

0 0.2 0.4 0.6 0.8 1 Miles



THIS IS NOT A LEGAL DOCUMENT:
 The information shown on this map is compiled
 from various sources and is subject to constant
 revision. Information shown on this map should
 not be used to determine the location of facilities
 in relationship to property lines, section lines,
 streets, etc.

Sunday - Saturday

5/23/2022 TO 5/29/2022

SE - South Central District (P5)



<u>A/C</u>	<u>Offense Statute</u>	<u>Address</u>	<u>Reported Date</u>	<u>Dist</u>
<u>SPC5EC</u>				
C	BURGLARY 2D GARAGE	400 S FERRALL ST	5/25/2022	P5
C	RESIDENTIAL BURGLARY	600 S FERRALL ST	5/26/2022	P7
C	THEFT 1D FROM BUILDING	600 S FERRALL ST	5/26/2022	P7
C	THEFT 1D FROM BUILDING	200 N NAPA ST	5/24/2022	
C	THEFT 1D FROM MOTOR VEHICLE	3600 E SPRINGFIELD AVE	5/22/2022	P5
C	THEFT 1D FROM MOTOR VEHICLE	E PACIFIC AVE / S RALPH ST	5/24/2022	
C	THEFT 2D ALL OTHER	4000 E BROADWAY AVE	5/26/2022	P5
C	THEFT 2D FROM MOTOR VEHICLE	4200 E 9TH AVE	5/23/2022	P5
C	THEFT 3D ALL OTHER	0 S CRESTLINE ST	5/25/2022	P5
C	THEFT 3D ALL OTHER	4200 E SPRAGUE AVE	5/28/2022	
C	THEFT 3D CITY SHOPLIFTING	400 S THOR ST	5/23/2022	P6
C	THEFT 3D CITY SHOPLIFTING	300 S THOR ST	5/25/2022	P7
C	THEFT 3D CITY SHOPLIFTING	400 S THOR ST	5/26/2022	P7
C	THEFT 3D CITY SHOPLIFTING	400 S THOR ST	5/27/2022	P5
C	THEFT 3D FROM BUILDING	4000 E SPRAGUE AVE	5/27/2022	
A	THEFT 3D FROM MOTOR VEHICLE	3600 E TRENT AVE	5/23/2022	P5
C	THEFT 3D SHOPLIFTING	3600 E SPRAGUE AVE	5/26/2022	P5
C	THEFT 3D VEHICLE PARTS AND ACCESSORIES	2200 E SPRAGUE AVE	5/24/2022	P5
A	THEFT OF MOTOR VEHICLE	3600 E TRENT AVE	5/23/2022	P5
C	THEFT OF MOTOR VEHICLE	3300 E SPRAGUE AVE	5/25/2022	P6
<u>SPC5GP</u>				
C	RESIDENTIAL BURGLARY	2600 E SOUTH RIVERTON AVE	5/22/2022	P6
C	THEFT 2D FROM BUILDING	700 N HOGAN ST	5/23/2022	P6
C	THEFT 3D FROM BUILDING	E BROADWAY AVE / N NAPA ST	5/24/2022	
C	THEFT 3D FROM MOTOR VEHICLE	1600 E MISSION AVE	5/23/2022	P5
C	THEFT OF MOTOR VEHICLE	N MADELIA ST / E MALLON AVE	5/23/2022	P8
C	THEFT OF MOTOR VEHICLE	1900 E MISSION AVE	5/25/2022	P6

POLICE SUMMARY - Ending: Saturday, May 28, 2022



SE - Southeast District (P6)

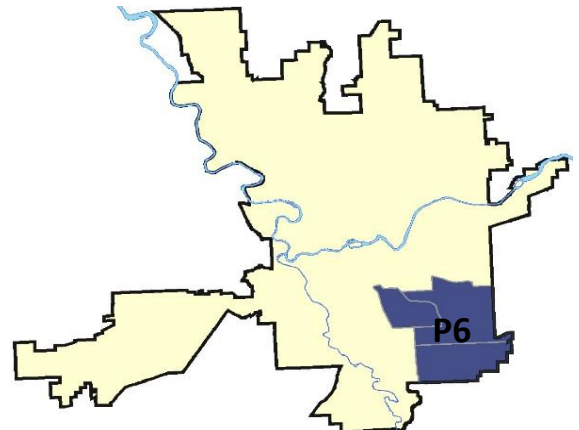
Preliminary IBR Counts

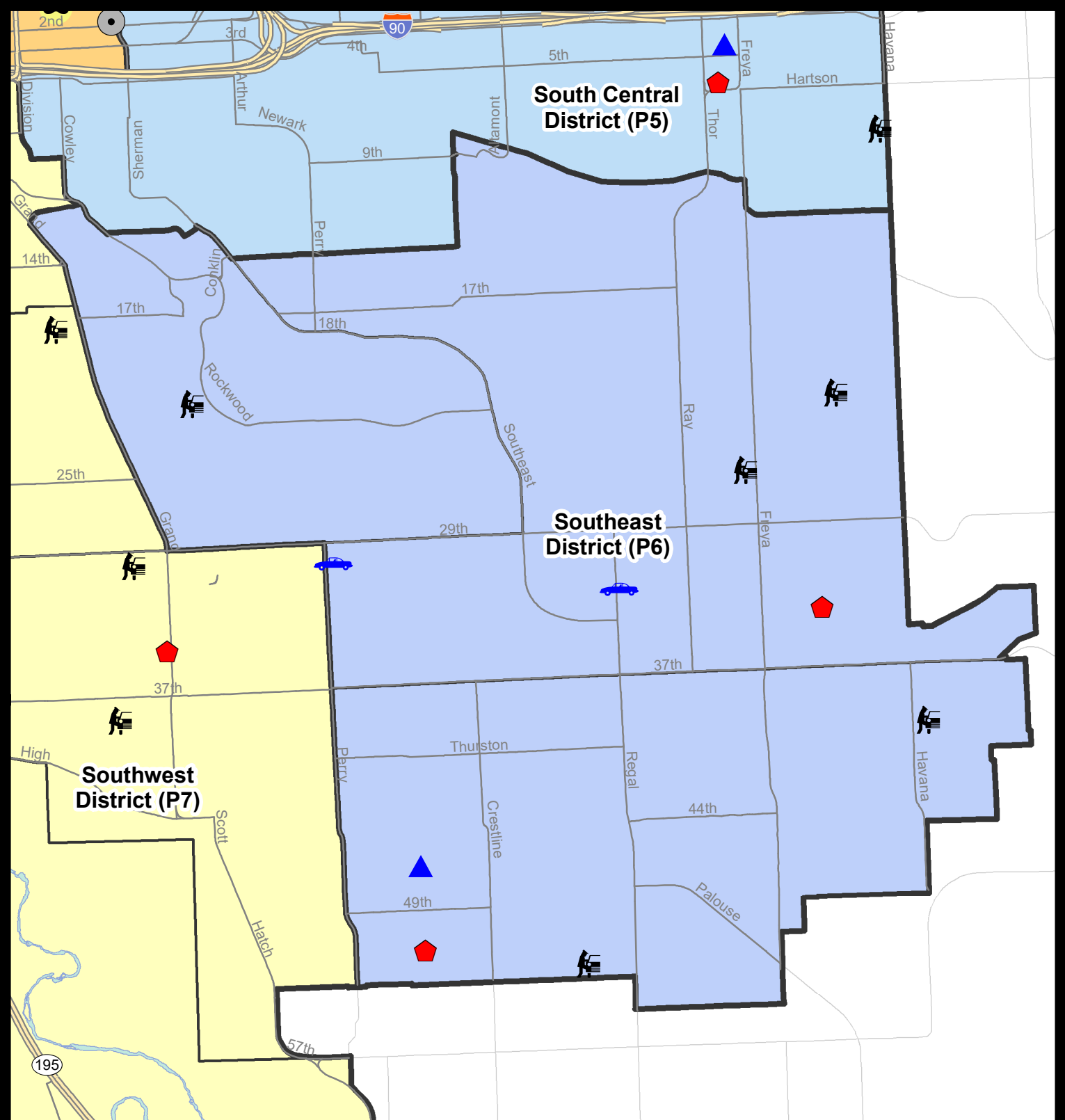
NIBRS Categories (Part 1 Selected)		7 Day Comparison			28 Day Comparison			YTD Comparison		
		Current	Prior	Percent	Current	Prior	Percent	Current	Prior	Percent
Violent	Criminal Homicide	0	0		0	0		0	0	
	Rape	0	1	-100.00%	1	1	0.00%	6	5	20.00%
	Robbery - Commercial	0	0		1	0		2	1	100.00%
	Robbery - Person	0	0		0	1	-100.00%	2	1	100.00%
	Aggravated Assault - Non DV	0	0		2	4	-50.00%	7	7	0.00%
	Aggravated Assault - DV	0	2	-100.00%	2	2	0.00%	10	8	25.00%
Violent Total:		0	3	-100.00%	6	8	-25.00%	27	22	22.73%
Property	Burglary - Residential	2	1	100.00%	5	8	-37.50%	37	21	76.19%
	Burglary Garage	1	3	-66.67%	5	3	66.67%	17	21	-19.05%
	Burglary Commercial	0	1	-100.00%	1	3	-66.67%	11	3	266.67%
	Larceny	13	12	8.33%	58	48	20.83%	236	197	19.80%
	Vehicle Theft	2	0		6	5	20.00%	42	23	82.61%
	Arson	0	0		0	0		1	2	-50.00%
Property Total:		18	17	5.88%	75	67	11.94%	344	267	28.84%
Preliminary Part 1 Crime Totals:		18	20	-10.00%	81	75	8.00%	371	289	28.37%
Current 7 Day Period:		5/22/2022 - 5/28/2022			Prior 7 Day Period:		5/15/2022 - 5/21/2022			
Current 28 Day Period:		5/1/2022 - 5/28/2022			Prior 28 Day Period:		4/3/2022 - 4/30/2022			
Current YTD Day Period:		1/1/2022 - 5/28/2022			Prior YTD Period:		1/1/2021 - 5/28/2021			

Prepared by SPD Crime Analysis Office - Tuesday, May 31, 2022

NOTE: SPD moved from UCR to the NIBRS reporting standard on 10/4/16 following the transition to a new RMS System. [Numbers on CompStat reports prior to this date should not be used as a comparison to those on this report.](#) Additional info on these reporting standards can be found on the FBI website: <https://ucr.fbi.gov/nibrs-overview>

This chart represents Preliminary counts of selected crime categories from Police Case Reports. Full statistical analysis to determine the confidence level of this data has not been performed. The % change columns on the preliminary counts differ from the percentage change on the NIBRS crime report, sometimes significantly. The CompStat report is designed for operational use and includes only selected NIBRS categories and coding less complex than full NIBRS rules. Official statistics for these and other NIBRS categories can be found on WASPC & FBI websites once available.





City of Spokane
Southeast District (P6)
Selected Crime Codes
2022-05-23 to 2022-05-29
 Prepared By:
 Crime Analysis Unit
 Spokane Police Department

Legend

NIBRS Events

Criminal Homicide	Robbery Person	Burglary Commercial
Rape	Aggravated Assault	Vehicle Prowling
Robbery Commercial	Burglary Residential	Vehicle Theft
	Burglary Garage	Arson

For Additional Information on Incidents pertaining to an Area, Trend, or Pattern Contact Information Analysis

*Cases Represent LERMS Crime Codes
 Points may indicate multiple events
 Note: Veh Prowl is only Larceny displayed*

0 0.15 0.3 0.6 Miles

THIS IS NOT A LEGAL DOCUMENT:
 The information shown on this map is compiled from various sources and is subject to constant revision. Information shown on this map should not be used to determine the location of facilities in relationship to property lines, section lines, streets, etc.

Sunday - Saturday

SE - Southeast District (P6)

5/23/2022 TO 5/29/2022



<u>A/C</u>	<u>Offense Statute</u>	<u>Address</u>	<u>Reported Date</u>	<u>Dist</u>
<u>SPC6LH</u>				
C	RESIDENTIAL BURGLARY	3900 E 34TH AVE	5/28/2022	P6
C	TAKING MOTOR VEHICLE WITHOUT PERMISSION 1D	3000 S PERRY ST	5/24/2022	P6
C	THEFT 1D ALL OTHER	1100 S FREYA ST	5/25/2022	P6
C	THEFT 2D FROM MOTOR VEHICLE	3500 E 26TH AVE	5/25/2022	
C	THEFT 3D FROM BUILDING	3900 E 34TH AVE	5/28/2022	P6
C	THEFT 3D FROM MOTOR VEHICLE	4000 E 22ND AVE	5/22/2022	
C	THEFT 3D SHOPLIFTING	2500 E 29TH AVE	5/26/2022	
C	THEFT 3D VEHICLE PARTS AND ACCESSORIES	4000 E 22ND AVE	5/22/2022	
C	THEFT OF MOTOR VEHICLE	3200 S REGAL ST	5/24/2022	P6
<u>SPC6RW</u>				
C	THEFT 1D FROM MOTOR VEHICLE	700 E HIGHLAND BLVD	5/26/2022	
C	THEFT 3D ALL OTHER	400 E 19TH AVE	5/26/2022	P6
C	THEFT 3D ALL OTHER	S HELENA ST / E OVERBLUFF RD	5/27/2022	
<u>SPC6SG</u>				
C	BURGLARY 2D GARAGE	4500 S PITTSBURG ST	5/24/2022	P6
C	MAIL THEFT	5100 S REGAL ST	5/25/2022	P6
C	MAIL THEFT	5000 S REGAL ST	5/25/2022	P6
C	RESIDENTIAL BURGLARY	5100 S PITTSBURG ST	5/23/2022	P6
C	THEFT 2D FROM MOTOR VEHICLE	4300 E 41ST AVE	5/26/2022	P6
C	THEFT 2D FROM MOTOR VEHICLE	5200 S SMITH CT	5/28/2022	

POLICE SUMMARY - Ending: Saturday, May 28, 2022



SW - Southwest District (P7)

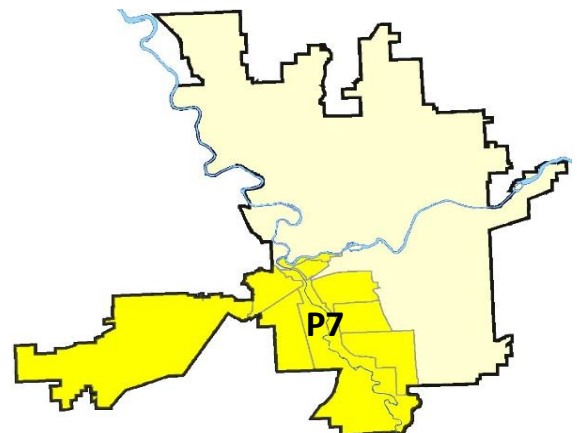
Preliminary IBR Counts

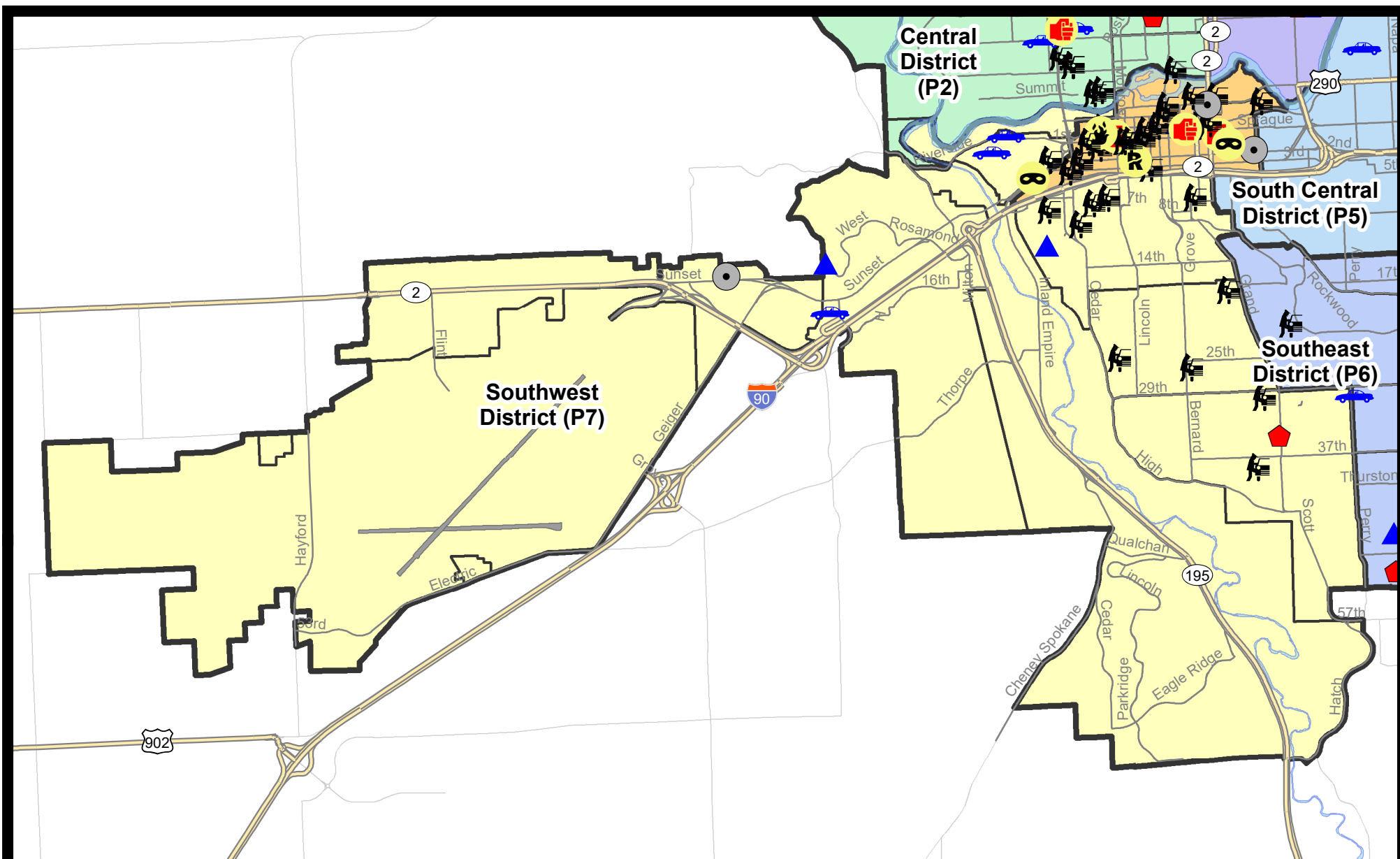
NIBRS Categories (Part 1 Selected)		7 Day Comparison			28 Day Comparison			YTD Comparison		
		Current	Prior	Percent	Current	Prior	Percent	Current	Prior	Percent
Violent	Criminal Homicide	0	0		0	0		1	1	0.00%
	Rape	0	2	-100.00%	4	3	33.33%	14	15	-6.67%
	Robbery - Commercial	0	0		0	1	-100.00%	3	2	50.00%
	Robbery - Person	1	0		2	0		8	6	33.33%
	Aggravated Assault - Non DV	0	2	-100.00%	2	3	-33.33%	20	22	-9.09%
	Aggravated Assault - DV	0	0		1	1	0.00%	9	19	-52.63%
Violent Total:		1	4	-75.00%	9	8	12.50%	55	65	-15.38%
Property	Burglary - Residential	1	3	-66.67%	8	4	100.00%	28	37	-24.32%
	Burglary Garage	2	1	100.00%	4	7	-42.86%	22	27	-18.52%
	Burglary Commercial	1	0		1	9	-88.89%	24	22	9.09%
	Larceny	23	18	27.78%	75	106	-29.25%	554	382	45.03%
	Vehicle Theft	3	3	0.00%	13	5	160.00%	77	53	45.28%
	Arson	0	0		2	1	100.00%	3	3	0.00%
Property Total:		30	25	20.00%	103	132	-21.97%	708	524	35.11%
Preliminary Part 1 Crime Totals:		31	29	6.90%	112	140	-20.00%	763	589	29.54%
Current 7 Day Period:		5/22/2022 - 5/28/2022			Prior 7 Day Period:		5/15/2022 - 5/21/2022			
Current 28 Day Period:		5/1/2022 - 5/28/2022			Prior 28 Day Period:		4/3/2022 - 4/30/2022			
Current YTD Day Period:		1/1/2022 - 5/28/2022			Prior YTD Period:		1/1/2021 - 5/28/2021			

Prepared by SPD Crime Analysis Office - Tuesday, May 31, 2022

NOTE: SPD moved from UCR to the NIBRS reporting standard on 10/4/16 following the transition to a new RMS System. [Numbers on CompStat reports prior to this date should not be used as a comparison to those on this report.](#) Additional info on these reporting standards can be found on the FBI website: <https://ucr.fbi.gov/nibrs-overview>

This chart represents Preliminary counts of selected crime categories from Police Case Reports. Full statistical analysis to determine the confidence level of this data has not been performed. The % change columns on the preliminary counts differ from the percentage change on the NIBRS crime report, sometimes significantly. The CompStat report is designed for operational use and includes only selected NIBRS categories and coding less complex than full NIBRS rules. Official statistics for these and other NIBRS categories can be found on WASPC & FBI websites once available.





City of Spokane
Southwest District (P7)
Selected
Crime Types
2022-05-23 to 2022-05-29
 Prepared By:
 Crime Analysis Unit
 Spokane Police Department

Legend

NIBRS Events



Robbery Commercial

Robbery Person



Aggravated Assault



Burglary Residential



Burglary Garage



Burglary Commercial



Vehicle Prowling



Vehicle Theft



Arson

Cases Represent LERMS Crime Codes
 Points may indicate multiple events
 Note: Veh Prowl is only Larceny category displayed



For Additional Information on Incidents
 pertaining to an Area, Trend, or Pattern
 Contact Information Analysis

0 0.2 0.4 0.6 0.8 1 1.2 1.4 1.6 Miles



THIS IS NOT A LEGAL DOCUMENT:
 The information shown on this map is compiled
 from various sources and is subject to constant
 revision. Information shown on this map should
 not be used to determine the location of facilities
 in relationship to property lines, section lines,
 streets, etc.



Sunday - Saturday

SE - Southwest District (P7)

5/23/2022 TO 5/29/2022



<u>A/C</u>	<u>Offense Statute</u>	<u>Address</u>	<u>Reported Date</u>	<u>Dist</u>
<u>SPD7BA</u>				
C	ROBBERY 1D PERSON	W 4TH AVE / W SUNSET BLVD	5/25/2022	P8
C	THEFT 3D FROM MOTOR VEHICLE	1700 W 2ND AVE	5/27/2022	P7
C	THEFT OF MOTOR VEHICLE	2300 W PACIFIC AVE	5/25/2022	P7
C	THEFT OF MOTOR VEHICLE	2100 W RIVERSIDE AVE	5/26/2022	P8
<u>SPD7CH</u>				
C	BURGLARY 2D GARAGE	1700 W 11TH AVE	5/27/2022	
C	IBR Purposes Only - Theft of Motor Vehicle Parts or Accessori	1400 W 9TH AVE	5/26/2022	P7
C	THEFT 2D ALL OTHER	700 S LINCOLN ST	5/24/2022	P7
C	THEFT 2D ALL OTHER	900 S CEDAR ST	5/24/2022	P7
C	THEFT 2D FROM MOTOR VEHICLE	600 S ADAMS ST	5/23/2022	P7
C	THEFT 2D FROM MOTOR VEHICLE	1100 W 6TH AVE	5/24/2022	P7
C	THEFT 3D ALL OTHER	1400 W 14TH AVE	5/23/2022	
C	THEFT 3D ALL OTHER	1800 W 10TH AVE	5/27/2022	
C	THEFT 3D FROM MOTOR VEHICLE	1400 W 9TH AVE	5/26/2022	P7
C	THEFT 3D FROM MOTOR VEHICLE	1700 W 7TH AVE	5/22/2022	
C	THEFT 3D FROM MOTOR VEHICLE	600 S MCCLELLAN ST	5/28/2022	
C	THEFT 3D VEHICLE PARTS AND ACCESSORIES	1100 W 11TH AVE	5/27/2022	P7
C	THEFT 3D VEHICLE PARTS AND ACCESSORIES	S HOWARD ST / W 4TH AVE	5/27/2022	
<u>SPD7CS</u>				
C	RESIDENTIAL BURGLARY	3400 S GRAND BLVD	5/27/2022	P6
C	THEFT 2D FROM MOTOR VEHICLE	2900 S LATAWAH ST	5/23/2022	P7
C	THEFT 3D FROM MOTOR VEHICLE	3800 S LAMONTE ST	5/23/2022	
C	THEFT 3D VEHICLE PARTS AND ACCESSORIES	900 E 31ST AVE	5/25/2022	P7
<u>SPD7LC</u>				
C	MAIL THEFT	2200 W 26TH AVE	5/25/2022	P7
<u>SPD7MC</u>				
C	THEFT 1D FROM MOTOR VEHICLE	1000 W 24TH AVE	5/23/2022	
C	THEFT 2D FROM MOTOR VEHICLE	1700 S GRAND BLVD	5/22/2022	P7
C	THEFT 2D FROM MOTOR VEHICLE	200 W 26TH AVE	5/23/2022	P7
<u>SPD7WH</u>				
C	BURGLARY 2D GARAGE	4300 W DESKA DR	5/28/2022	
C	THEFT OF MOTOR VEHICLE	1600 S RUSTLE ST	5/25/2022	P7
<u>SPD7WP</u>				
C	BURGLARY 2D COMMERCIAL	5600 W SUNSET HWY	5/22/2022	P7
A	THEFT 3D ALL OTHER	1600 S SPOTTED RD	5/23/2022	P7
A	THEFT 3D ALL OTHER	1600 S SPOTTED RD	5/23/2022	P7

For protection of victim privacy, the entire address on sexual assault crimes has been redacted.

<u>A/C</u>	<u>Offense Statute</u>	<u>Address</u>	<u>Reported Date</u>	<u>Dist</u>
C	THEFT 3D VEHICLE PARTS AND ACCESSORIES	9000 W US 2 HWY	5/23/2022	P7

SPOKANE POLICE DEPARTMENT

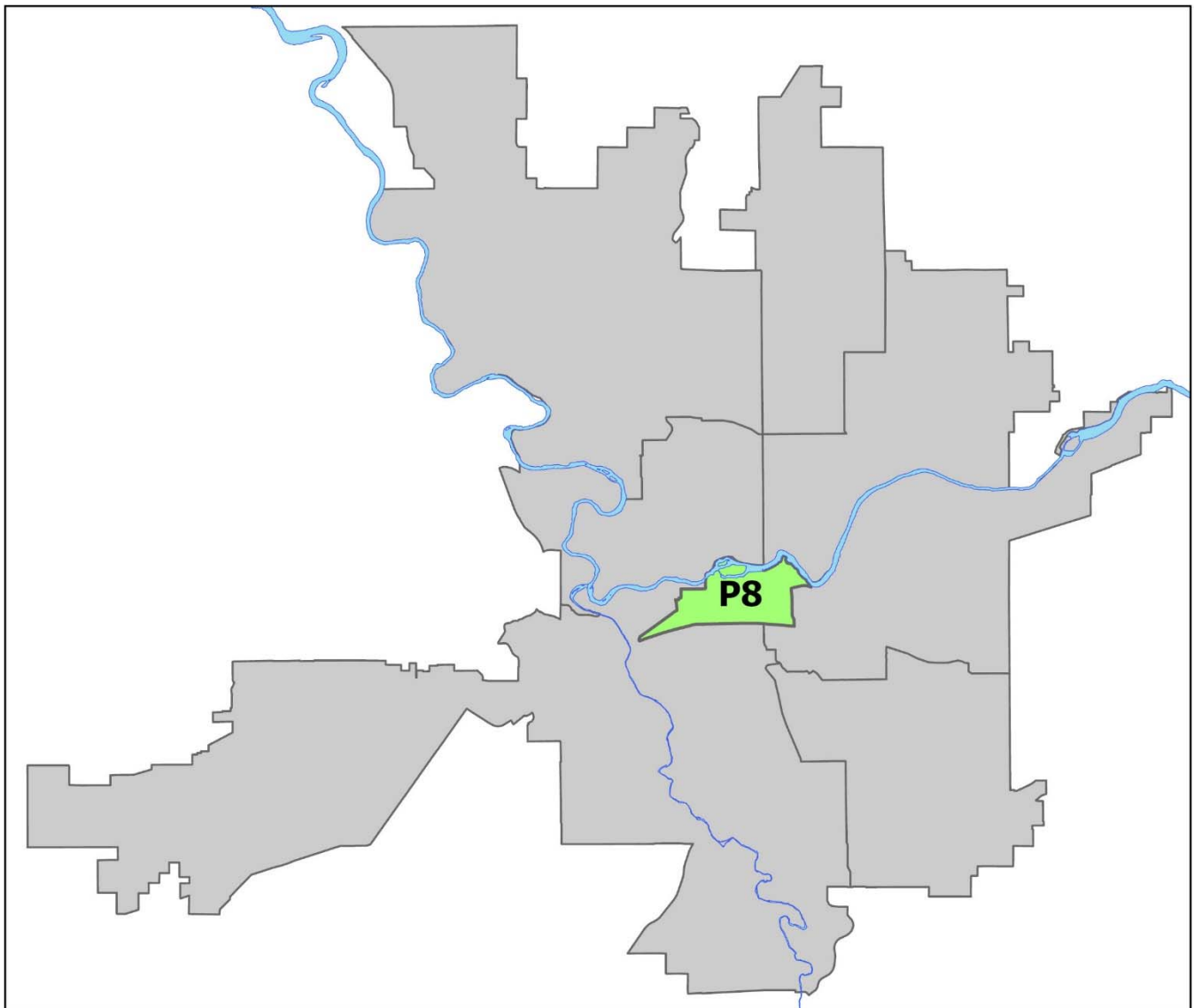
DOWNTOWN

Police Service Area



PSA Commander

Captain David Singley



POLICE SUMMARY - Ending: Saturday, May 28, 2022

DOWNTOWN PRECINCT (P8)



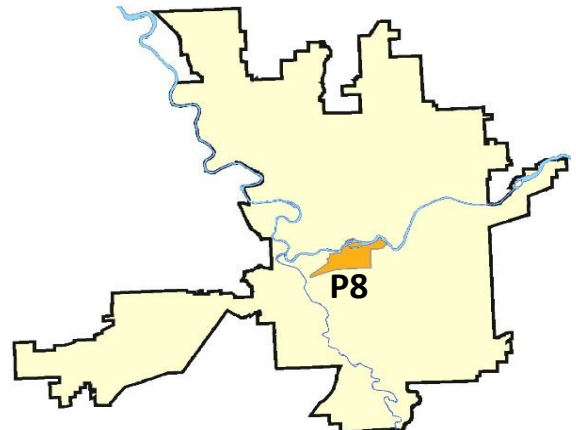
Preliminary IBR Counts

NIBRS Categories (Part 1 Selected)		7 Day Comparison			28 Day Comparison			YTD Comparison		
		Current	Prior	Percent	Current	Prior	Percent	Current	Prior	Percent
Violent	Criminal Homicide	0	0		0	0		1	0	
	Rape	1	1	0.00%	2	0		15	12	25.00%
	Robbery - Commercial	0	0		0	1	-100.00%	5	6	-16.67%
	Robbery - Person	1	3	-66.67%	6	2	200.00%	16	19	-15.79%
	Aggravated Assault - Non DV	3	4	-25.00%	12	5	140.00%	43	38	13.16%
	Aggravated Assault - DV	0	2	-100.00%	2	2	0.00%	8	9	-11.11%
Violent Total:		5	10	-50.00%	22	10	120.00%	88	84	4.76%
Property	Burglary - Residential	0	0		1	0		12	9	33.33%
	Burglary Garage	0	1	-100.00%	1	0		1	3	-66.67%
	Burglary Commercial	2	0		9	3	200.00%	32	47	-31.91%
	Larceny	29	25	16.00%	102	122	-16.39%	719	306	134.97%
	Vehicle Theft	2	5	-60.00%	12	9	33.33%	59	30	96.67%
	Arson	1	0		2	0		5	5	0.00%
Property Total:		34	31	9.68%	127	134	-5.22%	828	400	107.00%
Preliminary Part 1 Crime Totals:		39	41	-4.88%	149	144	3.47%	916	484	89.26%
Current 7 Day Period:		5/22/2022 - 5/28/2022			Prior 7 Day Period:		5/15/2022 - 5/21/2022			
Current 28 Day Period:		5/1/2022 - 5/28/2022			Prior 28 Day Period:		4/3/2022 - 4/30/2022			
Current YTD Day Period:		1/1/2022 - 5/28/2022			Prior YTD Period:		1/1/2021 - 5/28/2021			

Prepared by SPD Crime Analysis Office - Tuesday, May 31, 2022

NOTE: SPD moved from UCR to the NIBRS reporting standard on 10/4/16 following the transition to a new RMS System. [Numbers on CompStat reports prior to this date should not be used as a comparison to those on this report.](#) Additional info on these reporting standards can be found on the FBI website: <https://ucr.fbi.gov/nibrs-overview>

This chart represents Preliminary counts of selected crime categories from Police Case Reports. Full statistical analysis to determine the confidence level of this data has not been performed. The % change columns on the preliminary counts differ from the percentage change on the NIBRS crime report, sometimes significantly. The CompStat report is designed for operational use and includes only selected NIBRS categories and coding less complex than full NIBRS rules. Official statistics for these and other NIBRS categories can be found on WASPC & FBI websites once available.



Note: On 2/10/21 a portion of the Police Block SPC5EC became part of the Downtown Precinct (SPD8EC); Consequently activity in P8 will appear higher if compared to printed CompStat reports prior to 2/10/21

Sunday - Saturday

SW - Downtown District (P8)

5/23/2022 TO 5/29/2022



<u>A/C</u>	<u>Offense Statute</u>	<u>Address</u>	<u>Reported Date</u>	<u>Dist</u>
C	THEFT OF MOTOR VEHICLE	10868 W SAGEWOOD RD	5/25/2022	P8
<u>SPD8EC</u>				
C	ASSAULT 2D	E 1ST AVE / S PINE ST	5/22/2022	P6
C	BURGLARY 2D COMMERCIAL	400 E 2ND AVE	5/28/2022	P8
C	ROBBERY 2D PERSON	S COWLEY ST / E PACIFIC AVE	5/27/2022	P6
C	THEFT 2D ALL OTHER	E 1ST AVE / S PINE ST	5/22/2022	P6
C	THEFT 2D FROM MOTOR VEHICLE	N DIVISION ST / W RIVERSIDE AVE	5/27/2022	P8
C	THEFT 3D FROM MOTOR VEHICLE	400 E SPOKANE FALLS BLVD	5/25/2022	
<u>SPD8RS</u>				
C	ARSON 2D	1100 W SPRAGUE AVE	5/23/2022	P8
C	ASSAULT 2D	1000 W SPRAGUE AVE	5/26/2022	P8
C	ASSAULT 2D	200 W SPRAGUE AVE	5/28/2022	P8
C	BURGLARY 2D COMMERCIAL	0 W SPOKANE FALLS BLVD	5/22/2022	P8
C	RAPE 3D		5/23/2022	P8
C	THEFT 1D FROM MOTOR VEHICLE	300 N RIVERPOINT BLVD	5/22/2022	
C	THEFT 2D FROM BUILDING	800 W MAIN AVE	5/23/2022	P8
C	THEFT 2D FROM MOTOR VEHICLE	0 W RIVERSIDE AVE	5/22/2022	P8
C	THEFT 2D FROM MOTOR VEHICLE	N JEFFERSON ST / W SPRAGUE AVE	5/22/2022	P8
C	THEFT 2D FROM MOTOR VEHICLE	S CEDAR ST / W 2ND AVE	5/23/2022	P8
C	THEFT 2D FROM MOTOR VEHICLE	W 1ST AVE / S WALL ST	5/27/2022	P8
C	THEFT 2D FROM MOTOR VEHICLE	900 W 1ST AVE	5/27/2022	P8
C	THEFT 2D FROM MOTOR VEHICLE	800 W 1ST AVE	5/22/2022	
C	THEFT 2D FROM MOTOR VEHICLE	W 1ST AVE / S MONROE ST	5/23/2022	
C	THEFT 3D ALL OTHER	500 N HOWARD ST	5/27/2022	P8
C	THEFT 3D CITY FROM BUILDING	1300 W 3RD AVE	5/22/2022	P8
C	THEFT 3D CITY FROM BUILDING	500 W RIVERSIDE AVE	5/28/2022	P8
A	THEFT 3D FROM MOTOR VEHICLE	300 N SPOKANE FALLS CT	5/23/2022	P8
C	THEFT 3D FROM MOTOR VEHICLE	800 W 1ST AVE	5/22/2022	P8
C	THEFT 3D FROM MOTOR VEHICLE	S MONROE ST / W 1ST AVE	5/22/2022	P8
C	THEFT 3D FROM MOTOR VEHICLE	1500 W 3RD AVE	5/23/2022	P8
C	THEFT 3D FROM MOTOR VEHICLE	600 W RIVERSIDE AVE	5/23/2022	P8
C	THEFT 3D FROM MOTOR VEHICLE	100 S JEFFERSON ST	5/26/2022	P8
C	THEFT 3D FROM MOTOR VEHICLE	800 W 1ST AVE	5/27/2022	P8
C	THEFT 3D FROM MOTOR VEHICLE	400 W MAIN AVE	5/28/2022	P8
C	THEFT 3D FROM MOTOR VEHICLE	S CEDAR ST / W 2ND AVE	5/22/2022	
C	THEFT 3D FROM MOTOR VEHICLE	1100 W RIVERSIDE AVE	5/23/2022	
C	THEFT 3D FROM MOTOR VEHICLE	W 1ST AVE / S ADAMS ST	5/23/2022	

A/C	Offense Statute	Address	Reported Date	Dist
C	THEFT 3D FROM MOTOR VEHICLE	300 S HOWARD ST	5/24/2022	
C	THEFT 3D FROM MOTOR VEHICLE	N STEVENS ST / W RIVERSIDE AVE	5/26/2022	
C	THEFT OF A FIREARM FROM MOTOR VEHICLE	N WASHINGTON ST / W SPOKANE FALLS B	5/23/2022	P8
C	THEFT OF MOTOR VEHICLE	200 W SPRAGUE AVE	5/27/2022	P8

POLICE SUMMARY - Ending: Saturday, May 28, 2022



Other Jurisdiction or Unk District

Preliminary IBR Counts

NIBRS Categories (Part 1 Selected)		7 Day Comparison			28 Day Comparison			YTD Comparison		
		Current	Prior	Percent	Current	Prior	Percent	Current	Prior	Percent
Violent	Criminal Homicide	0	0		0	0		0	0	
	Rape	0	0		2	0		3	3	0.00%
	Robbery - Commercial	0	0		0	0		0	0	
	Robbery - Person	0	0		0	0		0	0	
	Aggravated Assault - Non DV	0	0		0	1	-100.00%	2	0	
	Aggravated Assault - DV	0	0		0	0		1	0	
Violent Total:		0	0		2	1	100.00%	6	3	100.00%
Property	Burglary - Residential	0	0		0	0		0	0	
	Burglary Garage	0	0		0	0		0	0	
	Burglary Commercial	0	0		0	2	-100.00%	3	0	
	Larceny	4	0		6	11	-45.45%	34	10	240.00%
	Vehicle Theft	0	0		0	0		1	5	-80.00%
	Arson	0	0		0	0		0	0	
Property Total:		4	0		6	13	-53.85%	38	15	153.33%
Preliminary Part 1 Crime Totals:		4	0		8	14	-42.86%	44	18	144.44%
Current 7 Day Period:		5/22/2022 - 5/28/2022			Prior 7 Day Period:		5/15/2022 - 5/21/2022			
Current 28 Day Period:		5/1/2022 - 5/28/2022			Prior 28 Day Period:		4/3/2022 - 4/30/2022			
Current YTD Day Period:		1/1/2022 - 5/28/2022			Prior YTD Period:		1/1/2021 - 5/28/2021			

Prepared by SPD Crime Analysis Office - Tuesday, May 31, 2022

NOTE: SPD moved from UCR to the NIBRS reporting standard on 10/4/16 following the transition to a new RMS System. [Numbers on CompStat reports prior to this date should not be used as a comparison to those on this report.](#) Additional info on these reporting standards can be found on the FBI website: <https://ucr.fbi.gov/nibrs-overview>

This chart represents Preliminary counts of selected crime categories from Police Case Reports. Full statistical analysis to determine the confidence level of this data has not been performed. The % change columns on the preliminary counts differ from the percentage change on the NIBRS crime report, sometimes significantly. The CompStat report is designed for operational use and includes only selected NIBRS categories and coding less complex than full NIBRS rules. Official statistics for these and other NIBRS categories can be found on WASPC & FBI websites once available.

Sunday - Saturday

5/23/2022 TO 5/29/2022

Other Jurisdiction/Unk District



<u>A/C</u>	<u>Offense Statute</u>	<u>Address</u>	<u>Reported Date</u>	<u>Dist</u>
C	THEFT 3D FROM MOTOR VEHICLE		5/28/2022	
C	THEFT 3D SHOPLIFTING		5/26/2022	
<u>SV01</u>				
C	THEFT 3D SHOPLIFTING	5200 E SPRAGUE AVE	5/23/2022	Oth
<u>SV04</u>				
C	THEFT 3D FROM MOTOR VEHICLE	15000 E INDIANA AVE	5/23/2022	