

SPOKANE POLICE DEPARTMENT

PRELIMINARY CITYWIDE IBR CRIME REPORT



Preliminary IBR Counts

CHIEF OF POLICE

Craig Meidl

Period Ending: Saturday, May 21, 2022

NIBRS Categories (Part 1 Selected)		7 Day Comparison			28 Day Comparison			YTD Comparison		
		Current	Prior	Percent	Current	Prior	Percent	Current	Prior	Percent
Violent	Criminal Homicide	0	0		0	1	-100.00%	3	4	-25.00%
	Rape	5	8	-37.50%	23	17	35.29%	95	109	-12.84%
	Robbery - Commercial	2	4	-50.00%	11	5	120.00%	50	24	108.33%
	Robbery - Person	4	3	33.33%	13	14	-7.14%	74	74	0.00%
	Aggravated Assault - Non DV	7	9	-22.22%	45	42	7.14%	202	184	9.78%
	Aggravated Assault - DV	10	5	100.00%	28	24	16.67%	135	140	-3.57%
Violent Total:		28	29	-3.45%	120	103	16.50%	559	535	4.49%
Property	Burglary - Residential	14	20	-30.00%	66	46	43.48%	283	250	13.20%
	Burglary Garage	10	6	66.67%	29	28	3.57%	123	161	-23.60%
	Burglary Commercial	11	11	0.00%	52	52	0.00%	256	178	43.82%
	Larceny	163	178	-8.43%	723	833	-13.21%	4116	3052	34.86%
	Vehicle Theft	37	26	42.31%	118	118	0.00%	641	370	73.24%
	Arson	1	5	-80.00%	8	6	33.33%	30	39	-23.08%
Property Total:		236	246	-4.07%	996	1083	-8.03%	5449	4050	34.54%
Preliminary Part 1 Crime Totals:		264	275	-4.00%	1116	1186	-5.90%	6008	4585	31.04%
Current 7 Day Period:		5/15/2022 - 5/21/2022			Prior 7 Day Period:		5/8/2022 - 5/14/2022			
Current 28 Day Period:		4/24/2022 - 5/21/2022			Prior 28 Day Period:		3/27/2022 - 4/23/2022			
Current YTD Day Period:		1/1/2022 - 5/21/2022			Prior YTD Period:		1/1/2021 - 5/21/2021			

Prepared by SPD Crime Analysis Office - Monday, May 23, 2022

NOTE: SPD moved from UCR to the NIBRS reporting standard on 10/4/16 following the transition to a new RMS System. [Numbers on CompStat reports prior to this date should not be used as a comparison to those on this report.](#) Additional info on these reporting standards can be found on the FBI website: <https://ucr.fbi.gov/nibrs-overview>

This chart represents Preliminary counts of selected crime categories from Police Case Reports. Full statistical analysis to determine the confidence level of this data has not been performed. The % change columns on the preliminary counts differ from the percentage change on the NIBRS crime report, sometimes significantly. The CompStat report is designed for operational use and includes only selected NIBRS categories and coding less complex than full NIBRS rules. Official statistics for these and other NIBRS categories can be found on WASPC & FBI websites once available.



SPOKANE POLICE DEPARTMENT



NORTH **Police Service Area**

PSA Commander

Captain Mark Griffiths

Northwest District (P1)

Central District (P2)

Neva-Wood District (P3)

Northeast District (P4)



POLICE SUMMARY - Ending: Saturday, May 21, 2022

NORTH PRECINCT (P1, P2, P3, and P4)



Preliminary IBR Counts

NIBRS Categories (Part 1 Selected)		7 Day Comparison			28 Day Comparison			YTD Comparison		
		Current	Prior	Percent	Current	Prior	Percent	Current	Prior	Percent
Violent	Criminal Homicide	0	0		0	1	-100.00%	1	3	-66.67%
	Rape	0	5	-100.00%	11	12	-8.33%	46	57	-19.30%
	Robbery - Commercial	2	4	-50.00%	9	4	125.00%	39	15	160.00%
	Robbery - Person	1	1	0.00%	6	11	-45.45%	46	43	6.98%
	Aggravated Assault - Non DV	2	8	-75.00%	26	31	-16.13%	113	96	17.71%
	Aggravated Assault - DV	6	4	50.00%	17	15	13.33%	83	88	-5.68%
Violent Total:		11	22	-50.00%	69	74	-6.76%	328	302	8.61%
Property	Burglary - Residential	10	15	-33.33%	46	31	48.39%	181	165	9.70%
	Burglary Garage	6	4	50.00%	17	14	21.43%	73	104	-29.81%
	Burglary Commercial	7	6	16.67%	27	23	17.39%	145	87	66.67%
	Larceny	87	101	-13.86%	395	453	-12.80%	2227	1907	16.78%
	Vehicle Theft	21	16	31.25%	71	73	-2.74%	384	221	73.76%
	Arson	1	2	-50.00%	4	6	-33.33%	19	23	-17.39%
Property Total:		132	144	-8.33%	560	600	-6.67%	3029	2507	20.82%
Preliminary Part 1 Crime Totals:		143	166	-13.86%	629	674	-6.68%	3357	2809	19.51%
Current 7 Day Period:		5/15/2022 - 5/21/2022			Prior 7 Day Period:		5/8/2022 - 5/14/2022			
Current 28 Day Period:		4/24/2022 - 5/21/2022			Prior 28 Day Period:		3/27/2022 - 4/23/2022			
Current YTD Day Period:		1/1/2022 - 5/21/2022			Prior YTD Period:		1/1/2021 - 5/21/2021			

Prepared by SPD Crime Analysis Office - Monday, May 23, 2022

NOTE: SPD moved from UCR to the NIBRS reporting standard on 10/4/16 following the transition to a new RMS System. [Numbers on CompStat reports prior to this date should not be used as a comparison to those on this report.](#) Additional info on these reporting standards can be found on the FBI website: <https://ucr.fbi.gov/nibrs-overview>

This chart represents Preliminary counts of selected crime categories from Police Case Reports. Full statistical analysis to determine the confidence level of this data has not been performed. The % change columns on the preliminary counts differ from the percentage change on the NIBRS crime report, sometimes significantly. The CompStat report is designed for operational use and includes only selected NIBRS categories and coding less complex than full NIBRS rules. Official statistics for these and other NIBRS categories can be found on WASPC & FBI websites once available.



POLICE SUMMARY - Ending: Saturday, May 21, 2022



NW - Northwest District (P1)

Preliminary IBR Counts

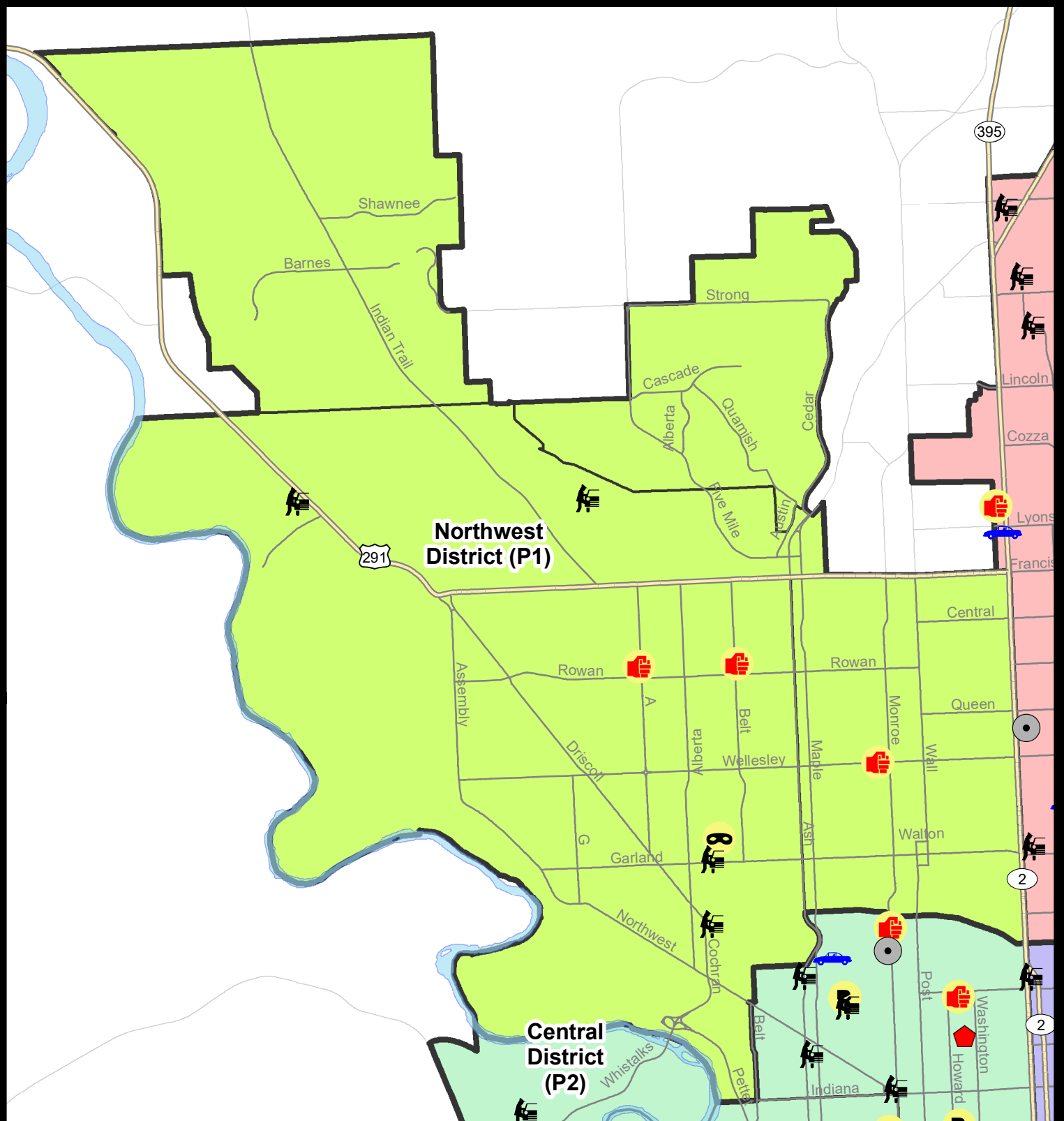
NIBRS Categories (Part 1 Selected)		7 Day Comparison			28 Day Comparison			YTD Comparison		
		Current	Prior	Percent	Current	Prior	Percent	Current	Prior	Percent
Violent	Criminal Homicide	0	0		0	0		0	1	-100.00%
	Rape	0	1	-100.00%	2	3	-33.33%	11	11	0.00%
	Robbery - Commercial	0	0		1	0		5	4	25.00%
	Robbery - Person	0	0		0	3	-100.00%	8	6	33.33%
	Aggravated Assault - Non DV	1	1	0.00%	5	6	-16.67%	24	17	41.18%
	Aggravated Assault - DV	0	0		3	4	-25.00%	18	16	12.50%
Violent Total:		1	2	-50.00%	11	16	-31.25%	66	55	20.00%
Property	Burglary - Residential	3	3	0.00%	9	7	28.57%	41	37	10.81%
	Burglary Garage	0	0		3	4	-25.00%	18	35	-48.57%
	Burglary Commercial	0	0		2	3	-33.33%	15	7	114.29%
	Larceny	23	16	43.75%	69	70	-1.43%	334	379	-11.87%
	Vehicle Theft	3	2	50.00%	11	11	0.00%	58	48	20.83%
	Arson	0	0		0	4	-100.00%	4	4	0.00%
Property Total:		29	21	38.10%	94	99	-5.05%	470	510	-7.84%
Preliminary Part 1 Crime Totals:		30	23	30.43%	105	115	-8.70%	536	565	-5.13%
Current 7 Day Period:		5/15/2022 - 5/21/2022			Prior 7 Day Period:		5/8/2022 - 5/14/2022			
Current 28 Day Period:		4/24/2022 - 5/21/2022			Prior 28 Day Period:		3/27/2022 - 4/23/2022			
Current YTD Day Period:		1/1/2022 - 5/21/2022			Prior YTD Period:		1/1/2021 - 5/21/2021			

Prepared by SPD Crime Analysis Office - Monday, May 23, 2022

NOTE: SPD moved from UCR to the NIBRS reporting standard on 10/4/16 following the transition to a new RMS System. [Numbers on CompStat reports prior to this date should not be used as a comparison to those on this report.](#) Additional info on these reporting standards can be found on the FBI website: <https://ucr.fbi.gov/nibrs-overview>

This chart represents Preliminary counts of selected crime categories from Police Case Reports. Full statistical analysis to determine the confidence level of this data has not been performed. The % change columns on the preliminary counts differ from the percentage change on the NIBRS crime report, sometimes significantly. The CompStat report is designed for operational use and includes only selected NIBRS categories and coding less complex than full NIBRS rules. Official statistics for these and other NIBRS categories can be found on WASPC & FBI websites once available.





City of Spokane
Northwest District (P1)
Selected
Crime Codes
2022-04-10 to 2022-04-16
 Prepared By:
 Crime Analysis Unit
 Spokane Police Department

Legend

NIBRS Events



Criminal Homicide



Rape



Robbery Commercial



Robbery Person



Aggravated Assault



Burglary Residential



Burglary Garage



Burglary Commercial



Vehicle Prowling



Vehicle Theft



Arson



Cases Represent LERMS Crime Codes
 Points may indicate multiple events
 Note: Veh Prowl is only Larceny displayed

For Additional Information on
 Incidents pertaining to an
 Area, Trend, or Pattern
 Contact Information Analysis

0 0.25 0.5 1 Miles



THIS IS NOT A LEGAL DOCUMENT:
 The information shown on this map is compiled
 from various sources and is subject to constant
 revision. Information shown on this map should
 not be used to determine the location of facilities
 in relationship to property lines, section lines,
 streets, etc.

Sunday - Saturday

5/15/2022 TO 5/21/2022

NW - Northwest District (P1)



<u>A/C</u>	<u>Offense Statute</u>	<u>Address</u>	<u>Reported Date</u>	<u>Dist</u>
<u>SPA1BS</u>				
C	THEFT 2D FROM MOTOR VEHICLE	1800 W FRANCIS AVE	5/17/2022	P1
C	THEFT 3D ALL OTHER	2000 W FRANCIS AVE	5/20/2022	P1
<u>SPA1FM</u>				
C	THEFT 3D FROM MOTOR VEHICLE	7400 N ALBERTA ST	5/18/2022	
<u>SPA1IT</u>				
C	THEFT 2D FROM MOTOR VEHICLE	8800 N INDIAN TRAIL RD	5/20/2022	P1
C	THEFT 3D SHOPLIFTING	8900 N INDIAN TRAIL RD	5/21/2022	
<u>SPA1NH</u>				
C	ASSAULT OF A CHILD 1D	1100 W HEROY AVE	5/18/2022	P1
C	BURGLARY 1D FROM RESIDENCE	4300 N LINCOLN ST	5/19/2022	P2
C	RESIDENTIAL BURGLARY	4000 N JEFFERSON ST	5/21/2022	P1
C	THEFT 2D ALL OTHER	1100 W GLASS AVE	5/16/2022	
C	THEFT 3D ALL OTHER	1000 W PROVIDENCE AVE	5/15/2022	
C	THEFT 3D FROM MOTOR VEHICLE	3800 N CALISPEL ST	5/15/2022	
C	THEFT 3D FROM MOTOR VEHICLE	4400 N HOWARD ST	5/16/2022	
C	THEFT 3D FROM MOTOR VEHICLE	4600 N MONROE ST	5/18/2022	
C	THEFT 3D SHOPLIFTING	3400 N DIVISION ST	5/16/2022	
C	THEFT OF MOTOR VEHICLE	3700 N CALISPEL ST	5/19/2022	P2
<u>SPA1NW</u>				
A	IBR Purposes Only - Theft of Motor Vehicle Parts or Accessori	2500 W EVERETT AVE	5/16/2022	P1
C	RESIDENTIAL BURGLARY	5600 N BELT ST	5/16/2022	P1
C	THEFT 2D ALL OTHER	5500 N CANNON ST	5/16/2022	
A	THEFT 2D FROM MOTOR VEHICLE	2700 W EUCLID AVE	5/17/2022	P1
C	THEFT 2D FROM MOTOR VEHICLE	3100 W FAIRVIEW AVE	5/19/2022	P1
C	THEFT 3D ALL OTHER	5800 N SUTHERLIN ST	5/15/2022	P1
C	THEFT 3D ALL OTHER	4200 W EVERETT AVE	5/16/2022	P1
C	THEFT 3D ALL OTHER	3100 W WELLESLEY AVE	5/19/2022	P1
C	THEFT 3D ALL OTHER	5200 W MANOR CREST ST	5/20/2022	P2
C	THEFT 3D CITY SHOPLIFTING	2300 W WELLESLEY AVE	5/19/2022	P1
C	THEFT 3D FROM MOTOR VEHICLE	3200 W FAIRVIEW AVE	5/19/2022	
C	THEFT 3D SHOPLIFTING	2500 W WELLESLEY AVE	5/16/2022	
C	THEFT OF A FIREARM FROM BUILDING	5600 N BELT ST	5/16/2022	P1
C	THEFT OF MOTOR VEHICLE	3600 W GARLAND AVE	5/16/2022	P1
C	THEFT OF MOTOR VEHICLE	4700 N OAK ST	5/20/2022	P1

POLICE SUMMARY - Ending: Saturday, May 21, 2022



NW - North Central District (P2)

Preliminary IBR Counts

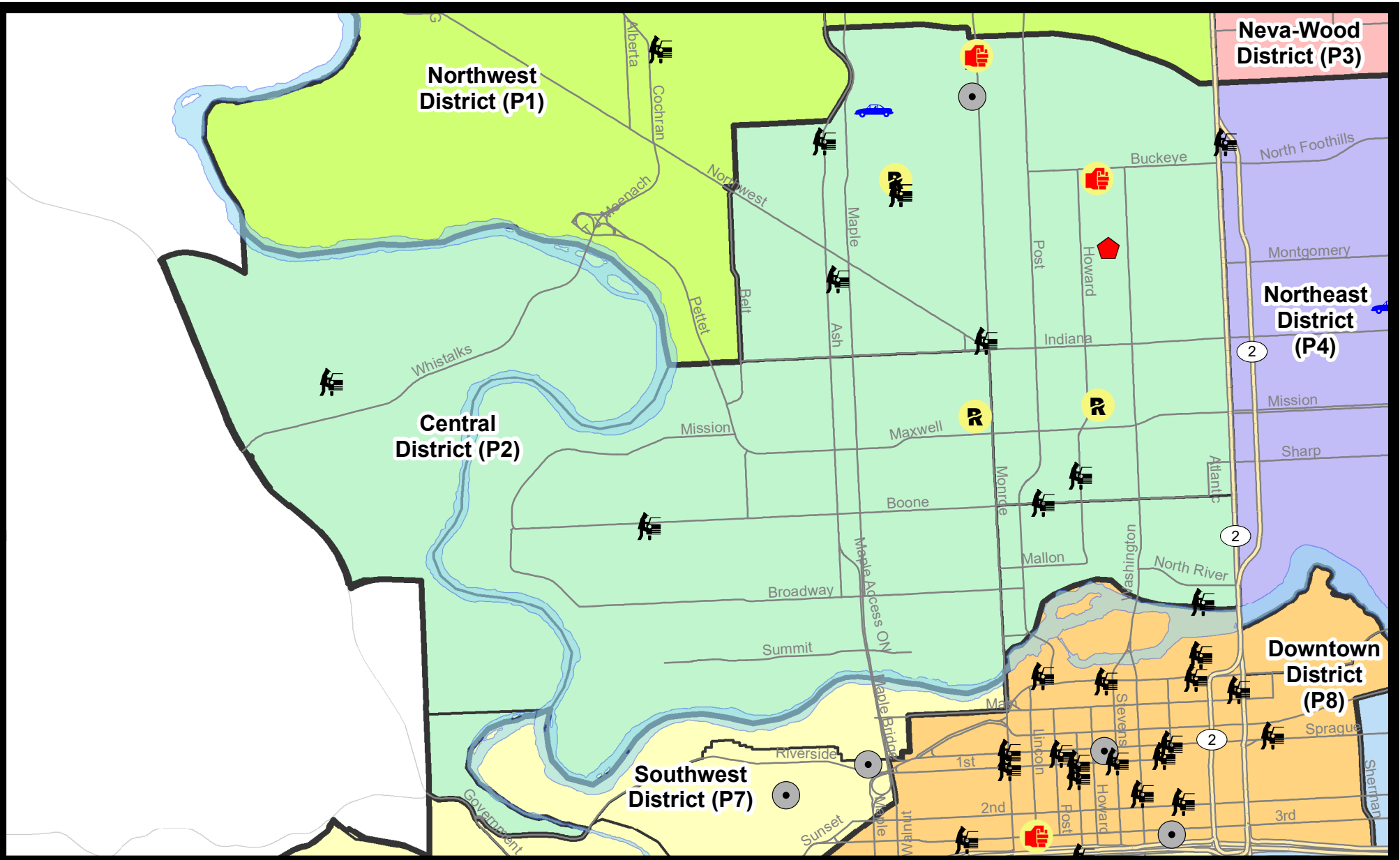
NIBRS Categories (Part 1 Selected)		7 Day Comparison			28 Day Comparison			YTD Comparison		
		Current	Prior	Percent	Current	Prior	Percent	Current	Prior	Percent
Violent	Criminal Homicide	0	0		0	1	-100.00%	1	0	
	Rape	0	1	-100.00%	1	5	-80.00%	13	11	18.18%
	Robbery - Commercial	0	0		1	0		7	1	600.00%
	Robbery - Person	0	0		3	2	50.00%	11	12	-8.33%
	Aggravated Assault - Non DV	0	3	-100.00%	9	9	0.00%	31	23	34.78%
	Aggravated Assault - DV	0	1	-100.00%	2	3	-33.33%	18	26	-30.77%
Violent Total:		0	5	-100.00%	16	20	-20.00%	81	73	10.96%
Property	Burglary - Residential	2	1	100.00%	6	8	-25.00%	35	46	-23.91%
	Burglary Garage	2	1	100.00%	4	3	33.33%	17	20	-15.00%
	Burglary Commercial	1	3	-66.67%	7	4	75.00%	27	19	42.11%
	Larceny	13	20	-35.00%	72	105	-31.43%	453	374	21.12%
	Vehicle Theft	4	2	100.00%	13	11	18.18%	81	56	44.64%
	Arson	0	1	-100.00%	1	1	0.00%	7	8	-12.50%
Property Total:		22	28	-21.43%	103	132	-21.97%	620	523	18.55%
Preliminary Part 1 Crime Totals:		22	33	-33.33%	119	152	-21.71%	701	596	17.62%
Current 7 Day Period:		5/15/2022 - 5/21/2022			Prior 7 Day Period:		5/8/2022 - 5/14/2022			
Current 28 Day Period:		4/24/2022 - 5/21/2022			Prior 28 Day Period:		3/27/2022 - 4/23/2022			
Current YTD Day Period:		1/1/2022 - 5/21/2022			Prior YTD Period:		1/1/2021 - 5/21/2021			

Prepared by SPD Crime Analysis Office - Monday, May 23, 2022

NOTE: SPD moved from UCR to the NIBRS reporting standard on 10/4/16 following the transition to a new RMS System. [Numbers on CompStat reports prior to this date should not be used as a comparison to those on this report.](#) Additional info on these reporting standards can be found on the FBI website: <https://ucr.fbi.gov/nibrs-overview>

This chart represents Preliminary counts of selected crime categories from Police Case Reports. Full statistical analysis to determine the confidence level of this data has not been performed. The % change columns on the preliminary counts differ from the percentage change on the NIBRS crime report, sometimes significantly. The CompStat report is designed for operational use and includes only selected NIBRS categories and coding less complex than full NIBRS rules. Official statistics for these and other NIBRS categories can be found on WASPC & FBI websites once available.





City of Spokane
Central District (P2)
Selected
Crime Types
2022-04-10 to 2022-04-16
 Prepared By:
 Crime Analysis Unit
 Spokane Police Department

Legend


NIBRS Events

- | | | | |
|-------------------|--------------------|----------------------|---------------------|
| Criminal Homicide | Robbery Commercial | Aggravated Assault | Burglary Commercial |
| Rape | Robbery Person | Burglary Residential | Vehicle Prowling |
| | | Burglary Garage | Vehicle Theft |
| | | Arson | |

Cases Represent LERMS Crime Codes
 Points may indicate multiple events
 Note: Veh Prowl is only Larceny category displayed



For Additional Information on Incidents
 pertaining to an Area, Trend, or Pattern
 Contact Information Analysis



THIS IS NOT A LEGAL DOCUMENT:
 The information shown on this map is compiled
 from various sources and is subject to constant
 revision. Information shown on this map should
 not be used to determine the location of facilities
 in relationship to property lines, section lines,
 streets, etc.

Sunday - Saturday

NW - Central District (P2)

5/15/2022 TO 5/21/2022



<u>A/C</u>	<u>Offense Statute</u>	<u>Address</u>	<u>Reported Date</u>	<u>Dist</u>
<u>SPA2EG</u>				
C	BURGLARY 2D GARAGE	400 W SHANNON AVE	5/21/2022	
C	RESIDENTIAL BURGLARY	1500 N LINCOLN ST	5/15/2022	P2
C	RESIDENTIAL BURGLARY	2200 N MONROE ST	5/20/2022	P1
C	THEFT 2D ALL OTHER	1600 W NORTHWEST BLVD	5/15/2022	P1
C	THEFT 2D ALL OTHER	600 W AUGUSTA AVE	5/18/2022	
C	THEFT 2D FROM BUILDING	700 W MAXWELL AVE	5/18/2022	P2
C	THEFT 2D FROM MOTOR VEHICLE	1600 W NORTHWEST BLVD	5/19/2022	
C	THEFT 2D SHOPLIFTING	1600 W NORTHWEST BLVD	5/17/2022	
C	THEFT 3D ALL OTHER	200 W BOONE AVE	5/18/2022	P2
C	THEFT 3D CITY FROM MOTOR VEHICLE	900 W BOONE AVE	5/17/2022	P2
C	THEFT 3D SHOPLIFTING	1600 W NORTHWEST BLVD	5/16/2022	
C	THEFT OF MOTOR VEHICLE	1600 W BUCKEYE AVE	5/15/2022	P2
C	THEFT OF MOTOR VEHICLE	1300 W YORK AVE	5/19/2022	P1
C	THEFT OF MOTOR VEHICLE	300 W MANSFIELD AVE	5/21/2022	P2
<u>SPA2RS</u>				
C	BURGLARY 2D COMMERCIAL	400 W BOY SCOUT WAY	5/15/2022	P2
C	THEFT 3D ALL OTHER	900 N MONROE ST	5/16/2022	
C	THEFT 3D ALL OTHER	900 N MONROE ST	5/16/2022	
C	THEFT 3D FROM BUILDING	1100 N MONROE ST	5/19/2022	P2
<u>SPA2WC</u>				
C	BURGLARY 2D GARAGE	1300 N SUMMIT BLVD	5/17/2022	
C	THEFT 2D ALL OTHER	1100 W MALLON AVE	5/20/2022	P2
C	THEFT 2D ALL OTHER	1200 N ASH ST	5/20/2022	P2
C	THEFT OF MOTOR VEHICLE	1700 W NORA AVE	5/18/2022	P2

POLICE SUMMARY - Ending: Saturday, May 21, 2022



NE - Neva-Wood District (P3)

Preliminary IBR Counts

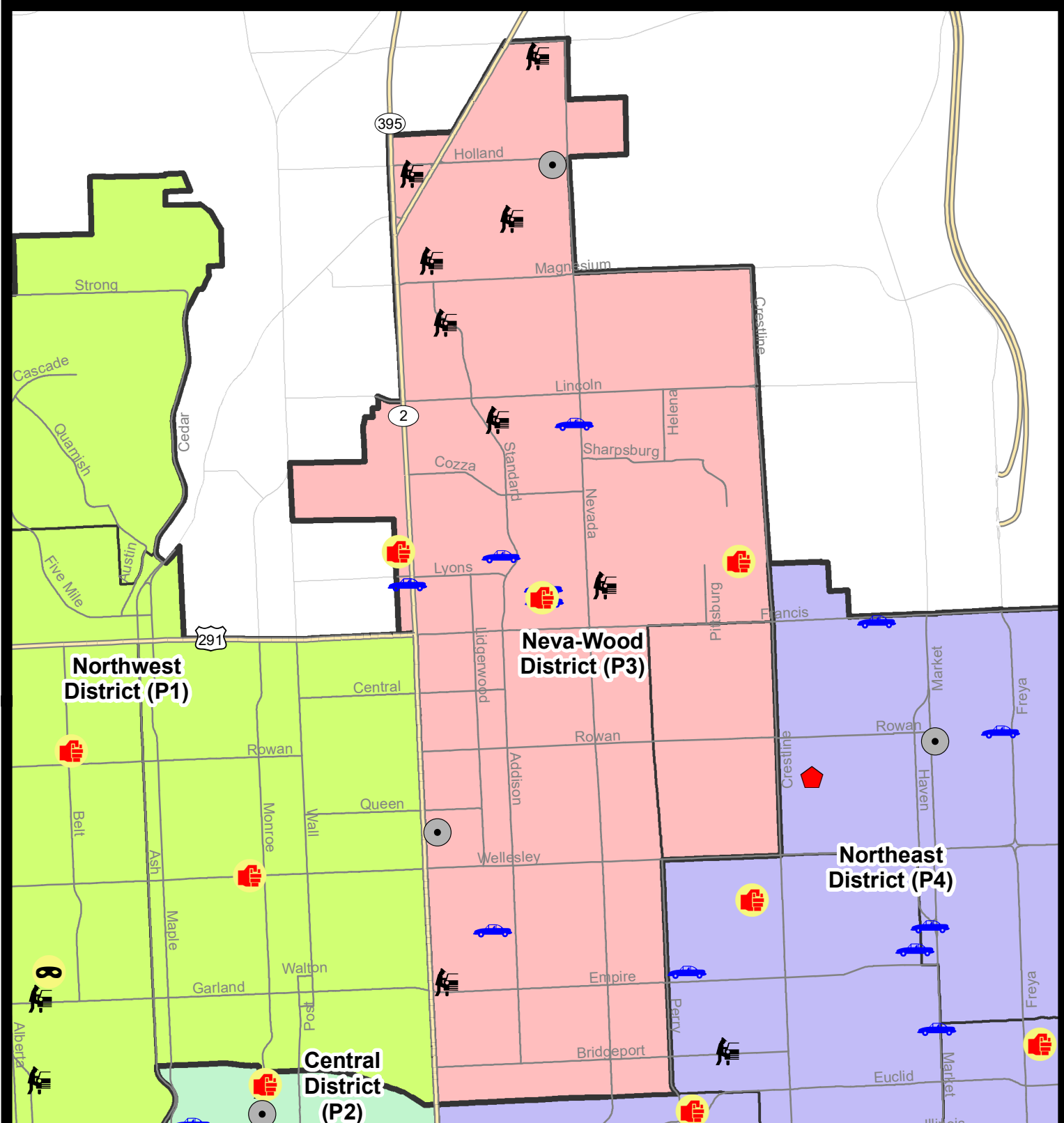
NIBRS Categories (Part 1 Selected)		7 Day Comparison			28 Day Comparison			YTD Comparison		
		Current	Prior	Percent	Current	Prior	Percent	Current	Prior	Percent
Violent	Criminal Homicide	0	0		0	0		0	2	-100.00%
	Rape	0	2	-100.00%	5	2	150.00%	10	22	-54.55%
	Robbery - Commercial	2	2	0.00%	4	2	100.00%	21	7	200.00%
	Robbery - Person	1	1	0.00%	2	4	-50.00%	18	13	38.46%
	Aggravated Assault - Non DV	0	1	-100.00%	3	9	-66.67%	25	32	-21.88%
	Aggravated Assault - DV	1	2	-50.00%	4	5	-20.00%	19	27	-29.63%
Violent Total:		4	8	-50.00%	18	22	-18.18%	93	103	-9.71%
Property	Burglary - Residential	1	6	-83.33%	17	7	142.86%	53	38	39.47%
	Burglary Garage	0	1	-100.00%	3	5	-40.00%	21	28	-25.00%
	Burglary Commercial	1	2	-50.00%	8	6	33.33%	38	39	-2.56%
	Larceny	36	45	-20.00%	182	200	-9.00%	1003	732	37.02%
	Vehicle Theft	5	7	-28.57%	25	27	-7.41%	131	48	172.92%
	Arson	1	0		1	1	0.00%	4	4	0.00%
Property Total:		44	61	-27.87%	236	246	-4.07%	1250	889	40.61%
Preliminary Part 1 Crime Totals:		48	69	-30.43%	254	268	-5.22%	1343	992	35.38%
Current 7 Day Period:		5/15/2022 - 5/21/2022			Prior 7 Day Period:		5/8/2022 - 5/14/2022			
Current 28 Day Period:		4/24/2022 - 5/21/2022			Prior 28 Day Period:		3/27/2022 - 4/23/2022			
Current YTD Day Period:		1/1/2022 - 5/21/2022			Prior YTD Period:		1/1/2021 - 5/21/2021			

Prepared by SPD Crime Analysis Office - Monday, May 23, 2022

NOTE: SPD moved from UCR to the NIBRS reporting standard on 10/4/16 following the transition to a new RMS System. [Numbers on CompStat reports prior to this date should not be used as a comparison to those on this report.](#) Additional info on these reporting standards can be found on the FBI website: <https://ucr.fbi.gov/nibrs-overview>

This chart represents Preliminary counts of selected crime categories from Police Case Reports. Full statistical analysis to determine the confidence level of this data has not been performed. The % change columns on the preliminary counts differ from the percentage change on the NIBRS crime report, sometimes significantly. The CompStat report is designed for operational use and includes only selected NIBRS categories and coding less complex than full NIBRS rules. Official statistics for these and other NIBRS categories can be found on WASPC & FBI websites once available.





City of Spokane
Neva-Wood District (P3)
Selected Crime Codes
2022-04-10 to 2022-04-16
 Prepared By:
 Crime Analysis Unit
 Spokane Police Department

Legend

NIBRS Events



Criminal Homicide



Rape



Robbery Commercial



Robbery Person



Aggravated Assault



Burglary Residential



Burglary Garage



Burglary Commercial



Vehicle Prowling



Vehicle Theft



Arson



Cases Represent LERMS Crime Codes
 Points may indicate multiple events
 Note: Veh Prowl is only Larceny displayed

For Additional Information on
 Incidents pertaining to an
 Area, Trend, or Pattern
 Contact Information Analysis

0 0.2 0.4 0.8 Miles



THIS IS NOT A LEGAL DOCUMENT:
 The information shown on this map is compiled
 from various sources and is subject to constant
 revision. Information shown on this map should
 not be used to determine the location of facilities
 in relationship to property lines, section lines,
 streets, etc.

Sunday - Saturday

5/15/2022 TO 5/21/2022

NE - Neva-Wood District (P3)



<u>A/C</u>	<u>Offense Statute</u>	<u>Address</u>	<u>Reported Date</u>	<u>Dist</u>
<u>SPB3NL</u>				
C	ARSON 1D	9100 N NEWPORT HWY	5/19/2022	P4
C	ASSAULT 2D	0 E GLASS AVE	5/19/2022	P3
C	BURGLARY 2D COMMERCIAL	4700 N DIVISION ST	5/19/2022	P3
C	IBR Purposes Only - Theft of Motor Vehicle Parts or Accessori	100 E ROWAN AVE	5/16/2022	
C	RESIDENTIAL BURGLARY	7300 N COLTON ST	5/18/2022	P4
C	ROBBERY 1D PERSON	E LYONS AVE / N NEVADA ST	5/15/2022	P4
C	ROBBERY 2D COMMERCIAL	5600 N DIVISION ST	5/15/2022	P4
C	ROBBERY 2D COMMERCIAL	4700 N DIVISION ST	5/17/2022	P3
C	THEFT 1D FROM MOTOR VEHICLE	9200 N NEVADA ST	5/19/2022	P4
C	THEFT 2D ALL OTHER	800 E DALTON AVE	5/20/2022	P3
C	THEFT 2D ALL OTHER	1300 E ROCKWELL AVE	5/20/2022	
C	THEFT 2D FROM BUILDING	9200 N COLTON ST	5/16/2022	P3
C	THEFT 2D FROM BUILDING	9200 N COLTON ST	5/18/2022	P3
C	THEFT 2D FROM MOTOR VEHICLE	200 E BRIDGEPORT AVE	5/15/2022	P3
C	THEFT 2D FROM MOTOR VEHICLE	9700 N NEWPORT HWY	5/16/2022	P3
C	THEFT 2D FROM MOTOR VEHICLE	1100 E WABASH AVE	5/18/2022	P3
C	THEFT 2D FROM MOTOR VEHICLE	100 E ROWAN AVE	5/16/2022	
C	THEFT 2D FROM MOTOR VEHICLE	9700 N NEWPORT HWY	5/18/2022	
C	THEFT 2D SHOPLIFTING	9600 N NEWPORT HWY	5/19/2022	P4
C	THEFT 2D SHOPLIFTING	5600 N DIVISION ST	5/15/2022	
C	THEFT 2D SHOPLIFTING	9600 N NEWPORT HWY	5/17/2022	
C	THEFT 2D SHOPLIFTING	5500 N DIVISION ST	5/17/2022	
C	THEFT 2D SHOPLIFTING	9600 N NEWPORT HWY	5/20/2022	
C	THEFT 2D SHOPLIFTING	5500 N DIVISION ST	5/21/2022	
C	THEFT 3D ALL OTHER	1100 E LONGFELLOW AVE	5/18/2022	
C	THEFT 3D CITY SHOPLIFTING	9200 N NEVADA ST	5/16/2022	P2
C	THEFT 3D CITY SHOPLIFTING	7700 N DIVISION ST	5/17/2022	P4
C	THEFT 3D CITY SHOPLIFTING	8600 N NEVADA ST	5/17/2022	P4
C	THEFT 3D FROM BUILDING	3700 N PERRY ST	5/16/2022	P3
C	THEFT 3D FROM BUILDING	0 E WEILE AVE	5/18/2022	P1
C	THEFT 3D FROM MOTOR VEHICLE	9200 N NEVADA ST	5/17/2022	P3
A	THEFT 3D FROM MOTOR VEHICLE	8800 N COLTON ST	5/17/2022	P3
C	THEFT 3D FROM MOTOR VEHICLE	4700 N DIVISION ST	5/18/2022	P3
C	THEFT 3D FROM MOTOR VEHICLE	9600 N NEWPORT HWY	5/19/2022	P3
C	THEFT 3D FROM MOTOR VEHICLE	1700 E LINCOLN RD	5/16/2022	
C	THEFT 3D SHOPLIFTING	9900 N NEWPORT HWY	5/18/2022	P3
C	THEFT 3D SHOPLIFTING	5600 N DIVISION ST	5/20/2022	P3
C	THEFT 3D SHOPLIFTING	4700 N DIVISION ST	5/15/2022	

For protection of victim privacy, the entire address on sexual assault crimes has been redacted.

A/C	Offense Statute	Address	Reported Date	Dist
C	THEFT 3D SHOPLIFTING	9600 N NEWPORT HWY	5/15/2022	
C	THEFT 3D SHOPLIFTING	5500 N DIVISION ST	5/16/2022	
C	THEFT 3D SHOPLIFTING	9100 N NEWPORT HWY	5/16/2022	
C	THEFT 3D SHOPLIFTING	5500 N DIVISION ST	5/20/2022	
C	THEFT 3D SHOPLIFTING	4700 N DIVISION ST	5/21/2022	
C	THEFT OF MOTOR VEHICLE	900 E WELLESLEY AVE	5/16/2022	P3
C	THEFT OF MOTOR VEHICLE	700 E LONGFELLOW AVE	5/16/2022	P4
C	THEFT OF MOTOR VEHICLE	0 E COZZA DR	5/19/2022	P2
C	THEFT OF MOTOR VEHICLE	9200 N NEVADA ST	5/19/2022	P4
C	THEFT OF MOTOR VEHICLE	4700 N DIVISION ST	5/21/2022	P2

POLICE SUMMARY - Ending: Saturday, May 21, 2022



NE - Northeast District (P4)

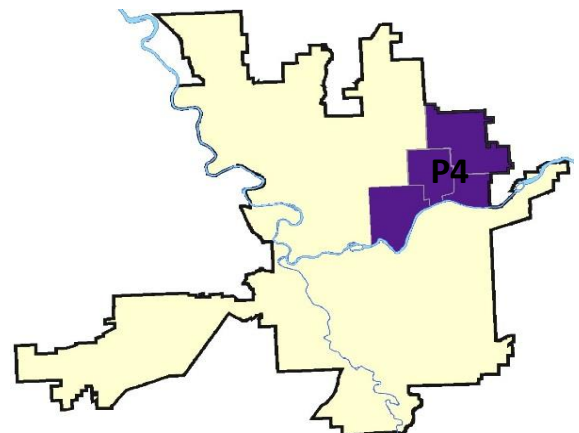
Preliminary IBR Counts

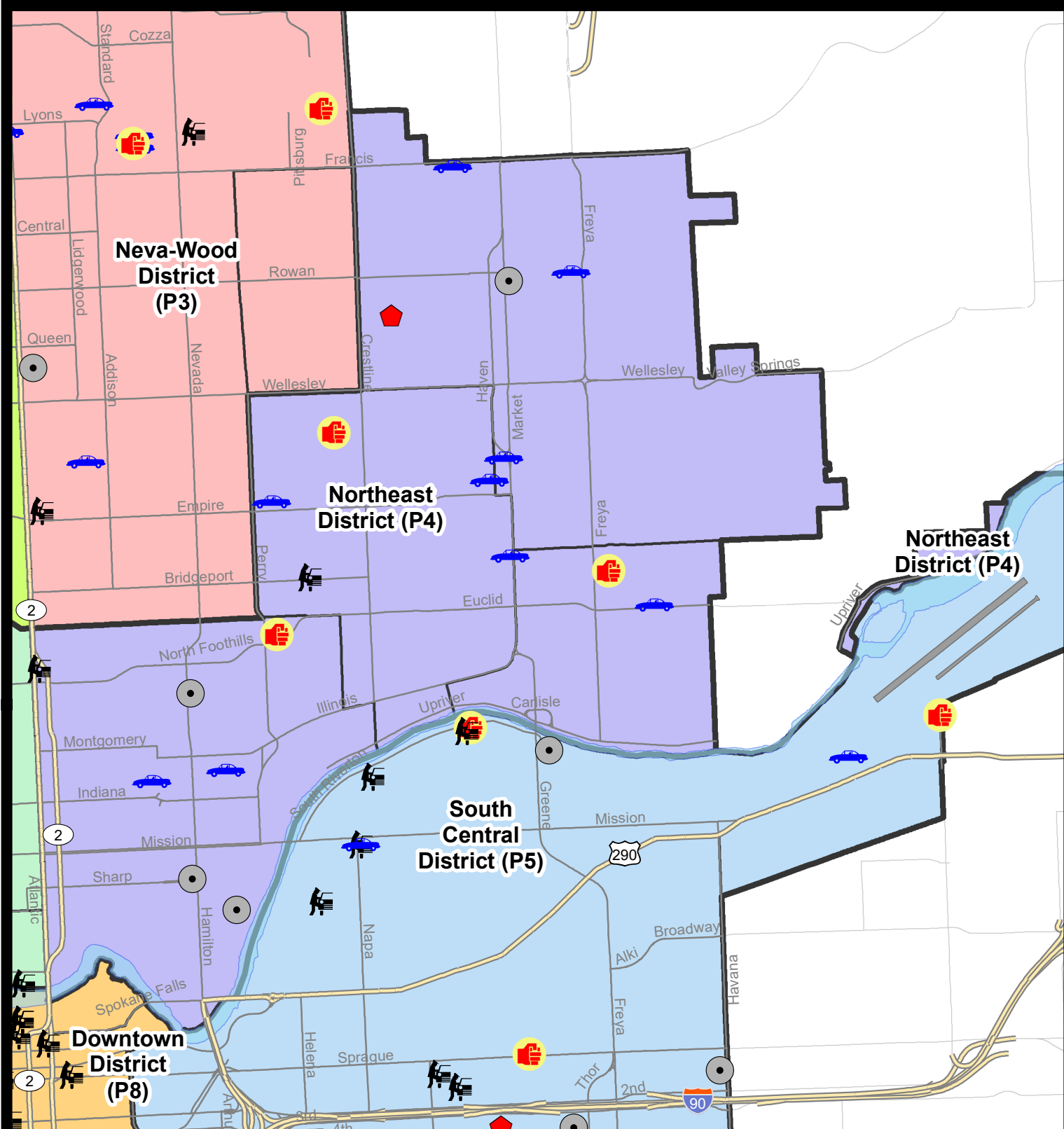
NIBRS Categories (Part 1 Selected)		7 Day Comparison			28 Day Comparison			YTD Comparison		
		Current	Prior	Percent	Current	Prior	Percent	Current	Prior	Percent
Violent	Criminal Homicide	0	0		0	0		0	0	
	Rape	0	1	-100.00%	3	2	50.00%	12	13	-7.69%
	Robbery - Commercial	0	2	-100.00%	3	2	50.00%	6	3	100.00%
	Robbery - Person	0	0		1	2	-50.00%	9	12	-25.00%
	Aggravated Assault - Non DV	1	3	-66.67%	9	7	28.57%	33	24	37.50%
	Aggravated Assault - DV	5	1	400.00%	8	3	166.67%	28	19	47.37%
Violent Total:		6	7	-14.29%	24	16	50.00%	88	71	23.94%
Property	Burglary - Residential	4	5	-20.00%	14	9	55.56%	52	44	18.18%
	Burglary Garage	4	2	100.00%	7	2	250.00%	17	21	-19.05%
	Burglary Commercial	5	1	400.00%	10	10	0.00%	65	22	195.45%
	Larceny	15	20	-25.00%	72	78	-7.69%	437	422	3.55%
	Vehicle Theft	9	5	80.00%	22	24	-8.33%	114	69	65.22%
	Arson	0	1	-100.00%	2	0		4	7	-42.86%
Property Total:		37	34	8.82%	127	123	3.25%	689	585	17.78%
Preliminary Part 1 Crime Totals:		43	41	4.88%	151	139	8.63%	777	656	18.45%
Current 7 Day Period:		5/15/2022 - 5/21/2022			Prior 7 Day Period:		5/8/2022 - 5/14/2022			
Current 28 Day Period:		4/24/2022 - 5/21/2022			Prior 28 Day Period:		3/27/2022 - 4/23/2022			
Current YTD Day Period:		1/1/2022 - 5/21/2022			Prior YTD Period:		1/1/2021 - 5/21/2021			

Prepared by SPD Crime Analysis Office - Monday, May 23, 2022

NOTE: SPD moved from UCR to the NIBRS reporting standard on 10/4/16 following the transition to a new RMS System. [Numbers on CompStat reports prior to this date should not be used as a comparison to those on this report.](#) Additional info on these reporting standards can be found on the FBI website: <https://ucr.fbi.gov/nibrs-overview>

This chart represents Preliminary counts of selected crime categories from Police Case Reports. Full statistical analysis to determine the confidence level of this data has not been performed. The % change columns on the preliminary counts differ from the percentage change on the NIBRS crime report, sometimes significantly. The CompStat report is designed for operational use and includes only selected NIBRS categories and coding less complex than full NIBRS rules. Official statistics for these and other NIBRS categories can be found on WASPC & FBI websites once available.





City of Spokane
Northeast District (P4)
Selected Crime Codes
2022-04-10 to 2022-04-16
 Prepared By:
 Crime Analysis Unit
 Spokane Police Department

Legend

NIBRS Events



Criminal Homicide



Rape



Robbery Commercial



Robbery Person



Aggravated Assault



Burglary Residential



Burglary Garage



Burglary Commercial



Vehicle Prowling



Vehicle Theft



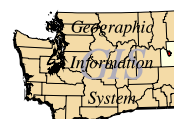
Arson



Cases Represent LERMS Crime Codes
 Points may indicate multiple events
 Note: Veh Prowl is only Larceny displayed

For Additional Information on
 Incidents pertaining to an
 Area, Trend, or Pattern
 Contact Information Analysis

0 0.2 0.4 0.8 Miles



THIS IS NOT A LEGAL DOCUMENT:
 The information shown on this map is compiled
 from various sources and is subject to constant
 revision. Information shown on this map should
 not be used to determine the location of facilities
 in relationship to property lines, section lines,
 streets, etc.

Sunday - Saturday

5/15/2022 TO 5/21/2022

NE - Northeast District (P4)



<u>A/C</u>	<u>Offense Statute</u>	<u>Address</u>	<u>Reported Date</u>	<u>Dist</u>
<u>SPB4BE</u>				
C	ASSAULT 2D	1600 E BRIDGEPORT AVE	5/18/2022	P3
C	BURGLARY 2D COMMERCIAL	3000 N CRESTLINE ST	5/21/2022	P4
C	BURGLARY 2D FENCED AREA	3000 N CRESTLINE ST	5/15/2022	P4
C	BURGLARY 2D GARAGE	1500 E COURTLAND AVE	5/18/2022	P4
C	RESIDENTIAL BURGLARY	2100 E UPRIVER DR	5/17/2022	P4
C	TAKING MOTOR VEHICLE WITHOUT PERMISSION 2D	2700 E HEROEY AVE	5/20/2022	P4
C	THEFT 2D ALL OTHER	1400 E LIBERTY AVE	5/20/2022	
C	THEFT 2D FROM MOTOR VEHICLE	2900 E CLEVELAND AVE	5/19/2022	P4
C	THEFT 3D ALL OTHER	1600 E BRIDGEPORT AVE	5/16/2022	P4
C	THEFT 3D ALL OTHER	2300 E LONGFELLOW AVE	5/17/2022	
C	THEFT 3D FROM BUILDING	1800 E BRIDGEPORT AVE	5/18/2022	P4
A	THEFT 3D FROM MOTOR VEHICLE	2900 E CLEVELAND AVE	5/19/2022	P4
C	THEFT 3D FROM MOTOR VEHICLE	1500 E GLASS AVE	5/15/2022	
C	THEFT OF MOTOR VEHICLE	1400 E COURTLAND AVE	5/16/2022	P4
C	THEFT OF MOTOR VEHICLE	E LIBERTY AVE / N HELENA ST	5/17/2022	P4
C	THEFT OF MOTOR VEHICLE	2300 E EUCLID AVE	5/20/2022	P4
C	THEFT OF MOTOR VEHICLE	2900 N LEE ST	5/20/2022	P4
<u>SPB4HI</u>				
C	ASSAULT 2D	4800 N SMITH ST	5/15/2022	P4
C	ASSAULT 2D	2900 E BROAD AVE	5/21/2022	P4
C	ASSAULT 2D	4800 N NELSON ST	5/21/2022	P4
C	ASSAULT OF A CHILD 3D WEAPON OR NEGLIGENT INJURY	4800 N SMITH ST	5/15/2022	P4
C	BURGLARY 1D COMMERCIAL	3700 E LONGFELLOW AVE	5/19/2022	P4
C	BURGLARY 2D COMMERCIAL	3700 E LONGFELLOW AVE	5/19/2022	P4
C	BURGLARY 2D GARAGE	2400 E QUEEN AVE	5/17/2022	P4
C	RESIDENTIAL BURGLARY	2900 E SANSON AVE	5/16/2022	P4
C	RESIDENTIAL BURGLARY	4000 E ROWAN AVE	5/16/2022	P1
C	THEFT 2D FROM MOTOR VEHICLE	5500 N REGAL ST	5/20/2022	P4
C	THEFT 3D VEHICLE PARTS AND ACCESSORIES	2100 E FRANCIS AVE	5/16/2022	
C	THEFT OF MOTOR VEHICLE	2400 E QUEEN AVE	5/17/2022	P4
C	THEFT OF MOTOR VEHICLE	3700 E LONGFELLOW AVE	5/19/2022	P4
<u>SPB4LO</u>				
C	BURGLARY 2D COMMERCIAL	1700 N HAMILTON ST	5/15/2022	P3
C	BURGLARY 2D COMMERCIAL	800 E NORTH FOOTHILLS DR	5/19/2022	P1
C	BURGLARY 2D GARAGE	800 E ILLINOIS AVE	5/21/2022	P4
C	THEFT 2D ALL OTHER	2400 N DAKOTA ST	5/15/2022	P4
C	THEFT 3D ALL OTHER	800 N RUBY PL	5/21/2022	

For protection of victim privacy, the entire address on sexual assault crimes has been redacted.

A/C	Offense Statute	Address	Reported Date	Dist
C	THEFT 3D CITY FROM MOTOR VEHICLE	1200 E EUCLID AVE	5/20/2022	P4
C	THEFT 3D CITY SHOPLIFTING	200 E NORTH FOOTHILLS DR	5/17/2022	P4
C	THEFT OF MOTOR VEHICLE	800 E ILLINOIS AVE	5/21/2022	P4

SPB4MI

C	ASSAULT 2D	3300 E FAIRVIEW AVE	5/16/2022	P4
C	BURGLARY 2D GARAGE	3500 E CARLISLE AVE	5/17/2022	P4
C	RESIDENTIAL BURGLARY	3300 E LIBERTY AVE	5/15/2022	P4
C	THEFT 2D FROM MOTOR VEHICLE	3400 E EUCLID AVE	5/19/2022	P4
C	THEFT OF MOTOR VEHICLE	3500 E CARLISLE AVE	5/16/2022	P1

SPOKANE POLICE DEPARTMENT



SOUTH **Police Service Area**

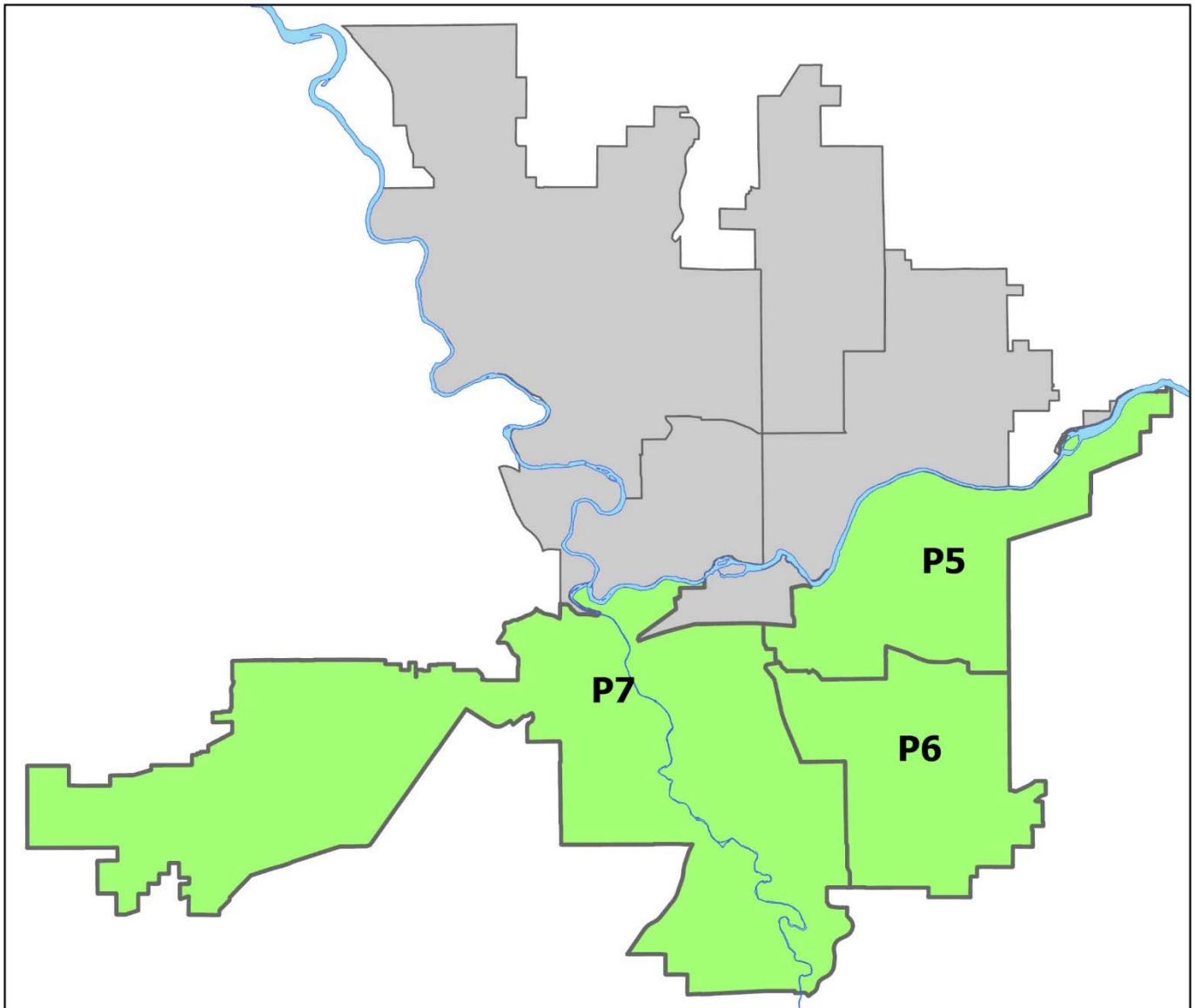
PSA Commander

Captain Brad Arleth

South Central District (P5)

Southeast District (P6)

Southwest District (P7)



POLICE SUMMARY - Ending: Saturday, May 21, 2022

SOUTH PRECINCT (P5, P6, and P7)



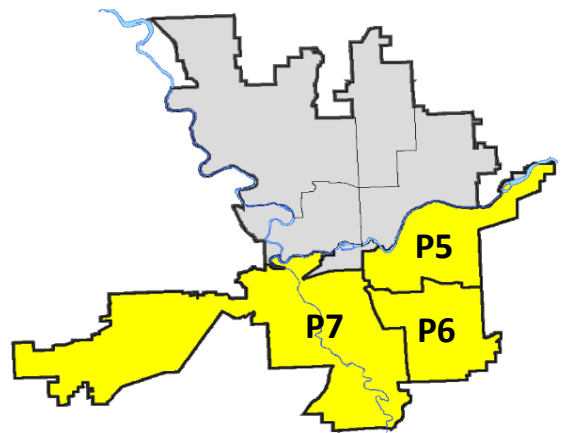
Preliminary IBR Counts

NIBRS Categories (Part 1 Selected)		7 Day Comparison			28 Day Comparison			YTD Comparison		
		Current	Prior	Percent	Current	Prior	Percent	Current	Prior	Percent
Violent	Criminal Homicide	0	0		0	0		1	1	0.00%
	Rape	4	1	300.00%	9	4	125.00%	32	37	-13.51%
	Robbery - Commercial	0	0		2	0		6	3	100.00%
	Robbery - Person	0	1	-100.00%	1	2	-50.00%	13	13	0.00%
	Aggravated Assault - Non DV	1	0		8	5	60.00%	47	55	-14.55%
	Aggravated Assault - DV	2	1	100.00%	8	8	0.00%	43	43	0.00%
Violent Total:		7	3	133.33%	28	19	47.37%	142	152	-6.58%
Property	Burglary - Residential	4	5	-20.00%	19	15	26.67%	90	76	18.42%
	Burglary Garage	4	2	100.00%	12	14	-14.29%	50	54	-7.41%
	Burglary Commercial	4	0		15	26	-42.31%	78	47	65.96%
	Larceny	50	48	4.17%	225	224	0.45%	1170	848	37.97%
	Vehicle Theft	11	9	22.22%	34	36	-5.56%	199	115	73.04%
	Arson	0	2	-100.00%	3	0		7	11	-36.36%
Property Total:		73	66	10.61%	308	315	-2.22%	1594	1151	38.49%
Preliminary Part 1 Crime Totals:		80	69	15.94%	336	334	0.60%	1736	1303	33.23%
Current 7 Day Period:		5/15/2022 - 5/21/2022			Prior 7 Day Period:		5/8/2022 - 5/14/2022			
Current 28 Day Period:		4/24/2022 - 5/21/2022			Prior 28 Day Period:		3/27/2022 - 4/23/2022			
Current YTD Day Period:		1/1/2022 - 5/21/2022			Prior YTD Period:		1/1/2021 - 5/21/2021			

Prepared by SPD Crime Analysis Office - Monday, May 23, 2022

NOTE: SPD moved from UCR to the NIBRS reporting standard on 10/4/16 following the transition to a new RMS System. [Numbers on CompStat reports prior to this date should not be used as a comparison to those on this report.](#) Additional info on these reporting standards can be found on the FBI website: <https://ucr.fbi.gov/nibrs-overview>

This chart represents Preliminary counts of selected crime categories from Police Case Reports. Full statistical analysis to determine the confidence level of this data has not been performed. The % change columns on the preliminary counts differ from the percentage change on the NIBRS crime report, sometimes significantly. The CompStat report is designed for operational use and includes only selected NIBRS categories and coding less complex than full NIBRS rules. Official statistics for these and other NIBRS categories can be found on WASPC & FBI websites once available.



POLICE SUMMARY - Ending: Saturday, May 21, 2022



SE - South Central District (P5)

Preliminary IBR Counts

NIBRS Categories (Part 1 Selected)		7 Day Comparison			28 Day Comparison			YTD Comparison		
		Current	Prior	Percent	Current	Prior	Percent	Current	Prior	Percent
Violent	Criminal Homicide	0	0		0	0		0	0	
	Rape	1	0		2	1	100.00%	12	17	-29.41%
	Robbery - Commercial	0	0		0	0		1	0	
	Robbery - Person	0	0		0	0		4	7	-42.86%
	Aggravated Assault - Non DV	0	0		0	3	-100.00%	21	26	-19.23%
	Aggravated Assault - DV	0	0		4	5	-20.00%	24	18	33.33%
Violent Total:		1	0		6	9	-33.33%	62	68	-8.82%
Property	Burglary - Residential	1	0		3	5	-40.00%	29	23	26.09%
	Burglary Garage	1	0		4	6	-33.33%	15	10	50.00%
	Burglary Commercial	3	0		9	17	-47.06%	44	24	83.33%
	Larceny	22	17	29.41%	89	85	4.71%	418	297	40.74%
	Vehicle Theft	8	3	166.67%	18	23	-21.74%	86	43	100.00%
	Arson	0	0		0	0		3	6	-50.00%
Property Total:		35	20	75.00%	123	136	-9.56%	595	403	47.64%
Preliminary Part 1 Crime Totals:		36	20	80.00%	129	145	-11.03%	657	471	39.49%
Current 7 Day Period:		5/15/2022 - 5/21/2022			Prior 7 Day Period:		5/8/2022 - 5/14/2022			
Current 28 Day Period:		4/24/2022 - 5/21/2022			Prior 28 Day Period:		3/27/2022 - 4/23/2022			
Current YTD Day Period:		1/1/2022 - 5/21/2022			Prior YTD Period:		1/1/2021 - 5/21/2021			


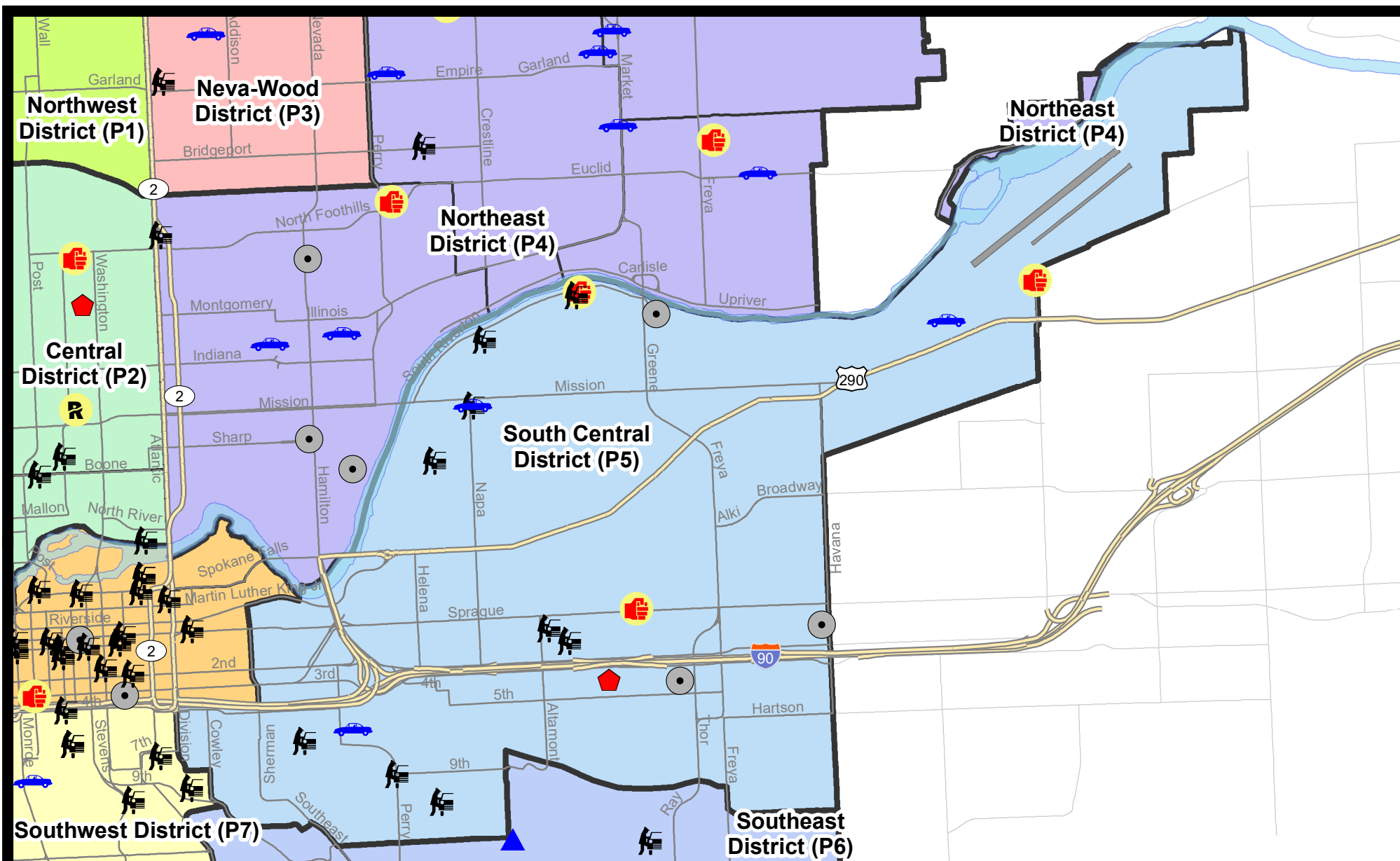
Prepared by SPD Crime Analysis Office - Monday, May 23, 2022

NOTE: SPD moved from UCR to the NIBRS reporting standard on 10/4/16 following the transition to a new RMS System. [Numbers on CompStat reports prior to this date should not be used as a comparison to those on this report.](#) Additional info on these reporting standards can be found on the FBI website: <https://ucr.fbi.gov/nibrs-overview>

This chart represents Preliminary counts of selected crime categories from Police Case Reports. Full statistical analysis to determine the confidence level of this data has not been performed. The % change columns on the preliminary counts differ from the percentage change on the NIBRS crime report, sometimes significantly. The CompStat report is designed for operational use and includes only selected NIBRS categories and coding less complex than full NIBRS rules. Official statistics for these and other NIBRS categories can be found on WASPC & FBI websites once available.



Note: On 2/10/21 a portion of the Police Block SPC5EC became part of the Downtown Precinct (SPD8EC); Consequently activity in P5 will appear lower if compared to printed CompStat reports prior to 2/10/21



City of Spokane
South Central District (P5)
Selected
Crime Types
2022-04-10 to 2022-04-16

Prepared By:
Crime Analysis Unit
Spokane Police Department

Legend

NIBRS Events



Criminal Homicide



Rape



Robbery Commercial



Robbery Person



Aggravated Assault



Burglary Residential



Burglary Garage



Burglary Commercial



Vehicle Prowling



Vehicle Theft



Arson

Cases Represent LERMS Crime Codes

Points may indicate multiple events

Note: Veh Prowl is only Larceny category displayed



For Additional Information on Incidents
 pertaining to an Area, Trend, or Pattern
 Contact Information Analysis

0 0.2 0.4 0.6 0.8 1 Miles



THIS IS NOT A LEGAL DOCUMENT:
 The information shown on this map is compiled
 from various sources and is subject to constant
 revision. Information shown on this map should
 not be used to determine the location of facilities
 in relationship to property lines, section lines,
 streets, etc.

Sunday - Saturday

5/15/2022 TO 5/21/2022

SE - South Central District (P5)



<u>A/C</u>	<u>Offense Statute</u>	<u>Address</u>	<u>Reported Date</u>	<u>Dist</u>
<u>SPC5EC</u>				
C	BURGLARY 2D COMMERCIAL	4000 E SPRAGUE AVE	5/15/2022	P6
C	BURGLARY 2D COMMERCIAL	2800 E 1ST AVE	5/19/2022	P6
C	BURGLARY 2D FENCED AREA	2800 E 1ST AVE	5/17/2022	P5
C	BURGLARY 2D GARAGE	700 S THOR ST	5/17/2022	P6
C	IBR Purposes Only - Motor Vehicle Theft	4100 E SPRAGUE AVE	5/18/2022	P5
C	IBR Purposes Only - Motor Vehicle Theft	4200 E 8TH AVE	5/16/2022	
C	IBR Purposes Only - Theft From Motor Vehicle	0 S CRESTLINE ST	5/17/2022	P6
A	RAPE 2D		5/18/2022	P6
C	RESIDENTIAL BURGLARY	400 S MAGNOLIA ST	5/18/2022	P6
C	TAKING MOTOR VEHICLE WITHOUT PERMISSION 1D	700 S THOR ST	5/17/2022	P6
C	THEFT 2D ALL OTHER	4100 E SPRAGUE AVE	5/18/2022	P5
C	THEFT 2D ALL OTHER	3000 E SPRAGUE AVE	5/18/2022	P5
C	THEFT 2D FROM BUILDING	4000 E SPRAGUE AVE	5/15/2022	P6
C	THEFT 2D FROM BUILDING	0 E 8TH AVE	5/15/2022	P5
C	THEFT 2D FROM MOTOR VEHICLE	0 E 8TH AVE	5/20/2022	P5
C	THEFT 3D ALL OTHER	2100 E 5TH AVE	5/18/2022	P5
C	THEFT 3D ALL OTHER	200 N NAPA ST	5/16/2022	
C	THEFT 3D CITY SHOPLIFTING	400 S THOR ST	5/15/2022	P6
C	THEFT 3D CITY SHOPLIFTING	400 S THOR ST	5/16/2022	P5
C	THEFT 3D CITY SHOPLIFTING	3100 E SPRAGUE AVE	5/21/2022	P6
C	THEFT 3D FROM BUILDING	600 S RICHARD ALLEN CT	5/15/2022	P5
C	THEFT 3D FROM BUILDING	700 E 2ND AVE	5/15/2022	P5
C	THEFT 3D FROM MOTOR VEHICLE	2400 E HARTSON AVE	5/19/2022	P5
A	THEFT 3D FROM MOTOR VEHICLE	500 S HAVEN ST	5/19/2022	P5
C	THEFT 3D FROM MOTOR VEHICLE	900 E 3RD AVE	5/15/2022	
C	THEFT 3D FROM MOTOR VEHICLE	3400 E SPRAGUE AVE	5/17/2022	
C	THEFT 3D FROM MOTOR VEHICLE	4000 E 8TH AVE	5/21/2022	
C	THEFT OF MOTOR VEHICLE	4200 E 8TH AVE	5/15/2022	P5
C	THEFT OF MOTOR VEHICLE	400 E 5TH AVE	5/20/2022	P6
<u>SPC5GP</u>				
C	BURGLARY 2D COMMERCIAL	3700 E TRENT AVE	5/15/2022	P6
C	TAKING MOTOR VEHICLE WITHOUT PERMISSION 2D	4900 E UNION AVE	5/19/2022	P5
C	THEFT 2D FROM MOTOR VEHICLE	1700 N LACEY ST	5/20/2022	P5
C	THEFT 3D FROM BUILDING	2400 E BOONE AVE	5/20/2022	P5
C	THEFT 3D FROM MOTOR VEHICLE	2900 E SOUTH RIVERTON AVE	5/15/2022	P5
A	THEFT OF MOTOR VEHICLE	3700 E TRENT AVE	5/15/2022	P6
C	THEFT OF MOTOR VEHICLE	5000 E COMMERCE AVE	5/19/2022	P6

POLICE SUMMARY - Ending: Saturday, May 21, 2022



SE - Southeast District (P6)

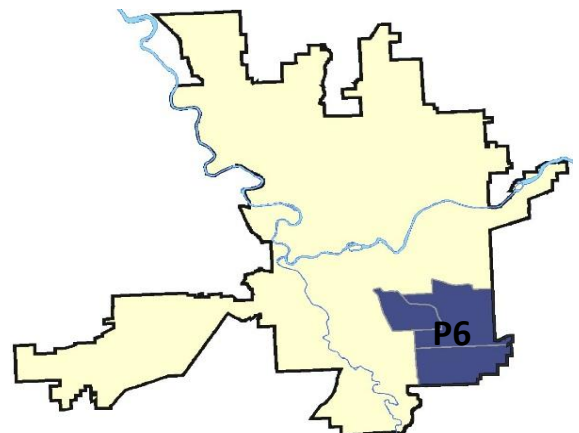
Preliminary IBR Counts

NIBRS Categories (Part 1 Selected)		7 Day Comparison			28 Day Comparison			YTD Comparison		
		Current	Prior	Percent	Current	Prior	Percent	Current	Prior	Percent
Violent	Criminal Homicide	0	0		0	0		0	0	
	Rape	1	0		2	1	100.00%	6	5	20.00%
	Robbery - Commercial	0	0		1	0		2	1	100.00%
	Robbery - Person	0	0		0	1	-100.00%	2	0	
	Aggravated Assault - Non DV	0	0		4	2	100.00%	7	7	0.00%
	Aggravated Assault - DV	2	0		2	3	-33.33%	10	7	42.86%
Violent Total:		3	0		9	7	28.57%	27	20	35.00%
Property	Burglary - Residential	0	1	-100.00%	6	6	0.00%	34	21	61.90%
	Burglary Garage	2	1	100.00%	3	4	-25.00%	15	19	-21.05%
	Burglary Commercial	1	0		4	1	300.00%	11	3	266.67%
	Larceny	11	14	-21.43%	57	41	39.02%	223	185	20.54%
	Vehicle Theft	0	4	-100.00%	4	7	-42.86%	39	19	105.26%
	Arson	0	0		0	0		1	2	-50.00%
Property Total:		14	20	-30.00%	74	59	25.42%	323	249	29.72%
Preliminary Part 1 Crime Totals:		17	20	-15.00%	83	66	25.76%	350	269	30.11%
Current 7 Day Period:		5/15/2022 - 5/21/2022			Prior 7 Day Period:		5/8/2022 - 5/14/2022			
Current 28 Day Period:		4/24/2022 - 5/21/2022			Prior 28 Day Period:		3/27/2022 - 4/23/2022			
Current YTD Day Period:		1/1/2022 - 5/21/2022			Prior YTD Period:		1/1/2021 - 5/21/2021			

Prepared by SPD Crime Analysis Office - Monday, May 23, 2022

NOTE: SPD moved from UCR to the NIBRS reporting standard on 10/4/16 following the transition to a new RMS System. [Numbers on CompStat reports prior to this date should not be used as a comparison to those on this report.](#) Additional info on these reporting standards can be found on the FBI website: <https://ucr.fbi.gov/nibrs-overview>

This chart represents Preliminary counts of selected crime categories from Police Case Reports. Full statistical analysis to determine the confidence level of this data has not been performed. The % change columns on the preliminary counts differ from the percentage change on the NIBRS crime report, sometimes significantly. The CompStat report is designed for operational use and includes only selected NIBRS categories and coding less complex than full NIBRS rules. Official statistics for these and other NIBRS categories can be found on WASPC & FBI websites once available.



Sunday - Saturday

SE - Southeast District (P6)

5/15/2022 TO 5/21/2022



<u>A/C</u>	<u>Offense Statute</u>	<u>Address</u>	<u>Reported Date</u>	<u>Dist</u>
<u>SPC6LH</u>				
C	ASSAULT 2D	3100 S MT VERNON ST	5/16/2022	P5
C	BURGLARY 2D COMMERCIAL	3000 E 29TH AVE	5/18/2022	P6
C	BURGLARY 2D GARAGE	3900 E 34TH AVE	5/17/2022	P6
C	BURGLARY 2D GARAGE	2400 E 9TH AVE	5/18/2022	P5
C	RAPE 1D		5/17/2022	P6
C	THEFT 1D FROM BUILDING	2400 E 9TH AVE	5/18/2022	P5
C	THEFT 2D FROM MOTOR VEHICLE	2200 S SOUTHEAST BLVD	5/15/2022	P6
C	THEFT 3D ALL OTHER	4200 E 24TH AVE	5/19/2022	P6
C	THEFT 3D FROM MOTOR VEHICLE	2200 S SOUTHEAST BLVD	5/17/2022	P6
A	THEFT 3D FROM MOTOR VEHICLE	3600 E 33RD AVE	5/18/2022	P6
C	THEFT 3D VEHICLE PARTS AND ACCESSORIES	1900 E 18TH AVE	5/15/2022	P6
<u>SPC6RW</u>				
C	ASSAULT 2D	600 E 23RD AVE	5/20/2022	P6
C	THEFT 2D FROM MOTOR VEHICLE	600 E 17TH AVE	5/17/2022	P6
<u>SPC6SG</u>				
C	THEFT 2D FROM MOTOR VEHICLE	4300 S REGAL ST	5/16/2022	P6
C	THEFT 3D ALL OTHER	2300 E 46TH AVE	5/18/2022	P6
C	THEFT 3D SHOPLIFTING	4500 S REGAL ST	5/15/2022	P6
C	THEFT OF A FIREARM FROM MOTOR VEHICLE	3300 E 55TH AVE	5/20/2022	P6

POLICE SUMMARY - Ending: Saturday, May 21, 2022



SW - Southwest District (P7)

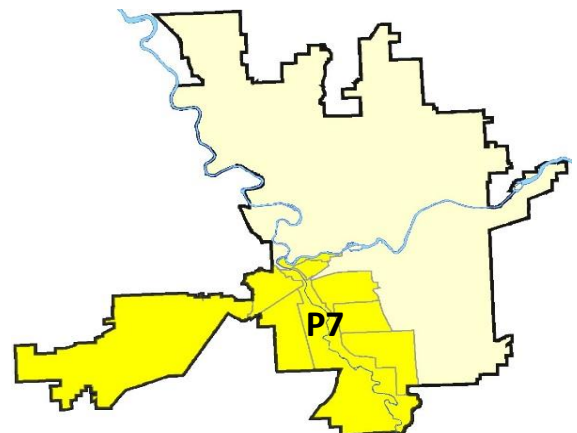
Preliminary IBR Counts

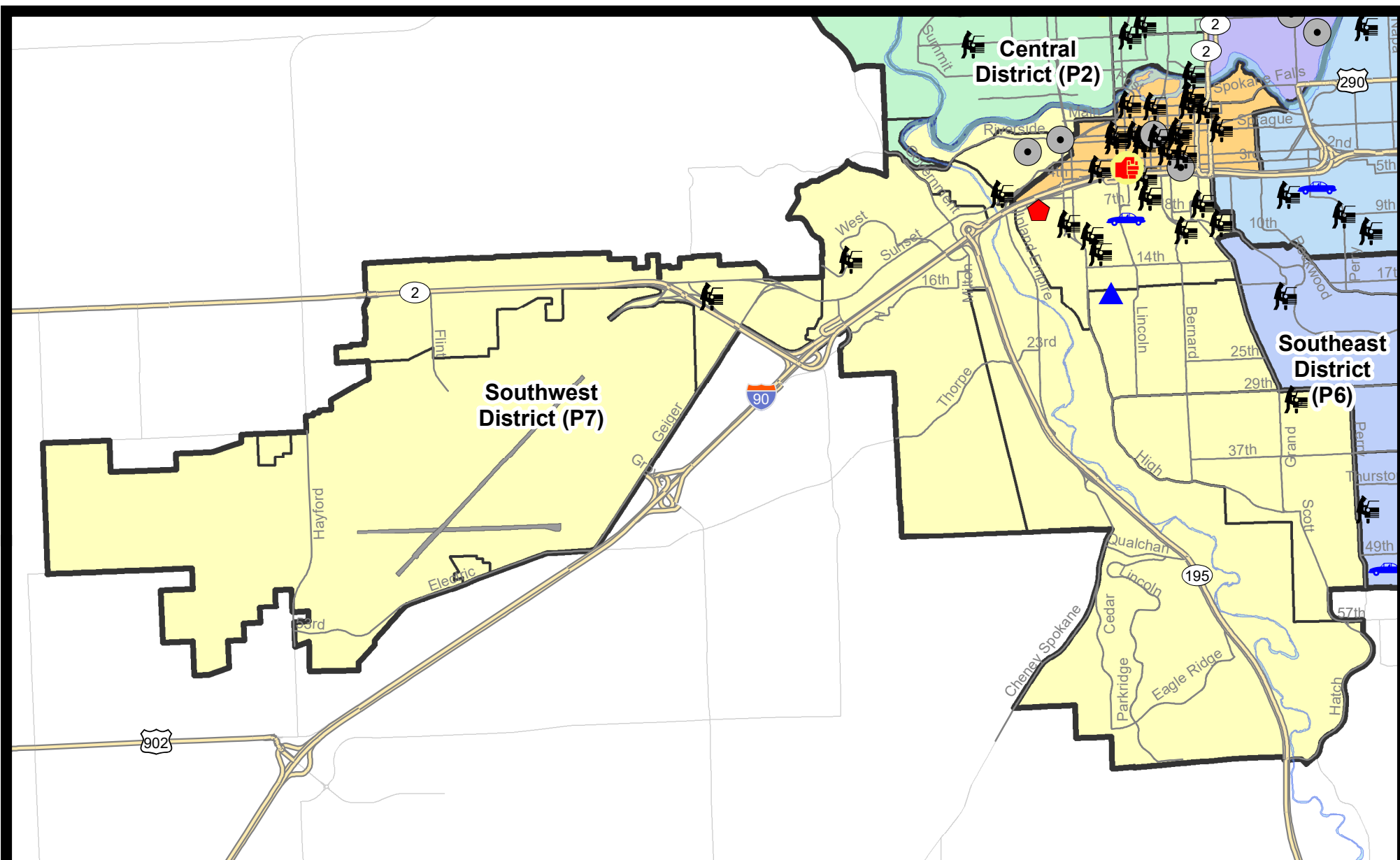
NIBRS Categories (Part 1 Selected)		7 Day Comparison			28 Day Comparison			YTD Comparison		
		Current	Prior	Percent	Current	Prior	Percent	Current	Prior	Percent
Violent	Criminal Homicide	0	0		0	0		1	1	0.00%
	Rape	2	1	100.00%	5	2	150.00%	14	15	-6.67%
	Robbery - Commercial	0	0		1	0		3	2	50.00%
	Robbery - Person	0	1	-100.00%	1	1	0.00%	7	6	16.67%
	Aggravated Assault - Non DV	1	0		4	0		19	22	-13.64%
	Aggravated Assault - DV	0	1	-100.00%	2	0		9	18	-50.00%
Violent Total:		3	3	0.00%	13	3	333.33%	53	64	-17.19%
Property	Burglary - Residential	3	4	-25.00%	10	4	150.00%	27	32	-15.63%
	Burglary Garage	1	1	0.00%	5	4	25.00%	20	25	-20.00%
	Burglary Commercial	0	0		2	8	-75.00%	23	20	15.00%
	Larceny	17	17	0.00%	79	98	-19.39%	529	366	44.54%
	Vehicle Theft	3	2	50.00%	12	6	100.00%	74	53	39.62%
	Arson	0	2	-100.00%	3	0		3	3	0.00%
Property Total:		24	26	-7.69%	111	120	-7.50%	676	499	35.47%
Preliminary Part 1 Crime Totals:		27	29	-6.90%	124	123	0.81%	729	563	29.48%
Current 7 Day Period:		5/15/2022 - 5/21/2022			Prior 7 Day Period:		5/8/2022 - 5/14/2022			
Current 28 Day Period:		4/24/2022 - 5/21/2022			Prior 28 Day Period:		3/27/2022 - 4/23/2022			
Current YTD Day Period:		1/1/2022 - 5/21/2022			Prior YTD Period:		1/1/2021 - 5/21/2021			

Prepared by SPD Crime Analysis Office - Monday, May 23, 2022

NOTE: SPD moved from UCR to the NIBRS reporting standard on 10/4/16 following the transition to a new RMS System. [Numbers on CompStat reports prior to this date should not be used as a comparison to those on this report.](#) Additional info on these reporting standards can be found on the FBI website: <https://ucr.fbi.gov/nibrs-overview>

This chart represents Preliminary counts of selected crime categories from Police Case Reports. Full statistical analysis to determine the confidence level of this data has not been performed. The % change columns on the preliminary counts differ from the percentage change on the NIBRS crime report, sometimes significantly. The CompStat report is designed for operational use and includes only selected NIBRS categories and coding less complex than full NIBRS rules. Official statistics for these and other NIBRS categories can be found on WASPC & FBI websites once available.



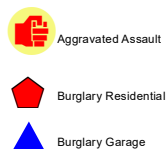



City of Spokane
Southwest District (P7)
Selected
Crime Types
2022-04-10 to 2022-04-16

Prepared By:
Crime Analysis Unit
Spokane Police Department

Legend

NIBRS Events



Cases Represent LERMS Crime Codes
 Points may indicate multiple events
 Note: Veh Prowl is only Larceny category displayed



For Additional Information on Incidents
 pertaining to an Area, Trend, or Pattern
 Contact Information Analysis

0 0.2 0.4 0.6 0.8 1 1.2 1.4 1.6 Miles



THIS IS NOT A LEGAL DOCUMENT:
 The information shown on this map is compiled
 from various sources and is subject to constant
 revision. Information shown on this map should
 not be used to determine the location of facilities
 in relationship to property lines, section lines,
 streets, etc.



Sunday - Saturday

SE - Southwest District (P7)

5/15/2022 TO 5/21/2022



<u>A/C</u>	<u>Offense Statute</u>	<u>Address</u>	<u>Reported Date</u>	<u>Dist</u>
<u>SPD7BA</u>				
C	ASSAULT 1D	1800 W 3RD AVE	5/20/2022	P8
C	THEFT 3D FROM MOTOR VEHICLE	2100 W RIVERSIDE AVE	5/17/2022	
C	THEFT 3D FROM MOTOR VEHICLE	2200 W 1ST AVE	5/19/2022	
C	THEFT OF MOTOR VEHICLE	2100 W 1ST AVE	5/19/2022	P7
<u>SPD7CH</u>				
C	RAPE 2D		5/16/2022	P5
A	RESIDENTIAL BURGLARY	700 W CLIFF DR	5/16/2022	P7
A	RESIDENTIAL BURGLARY	1300 S BERNARD ST	5/21/2022	P5
C	THEFT 3D FROM BUILDING	800 W 5TH AVE	5/19/2022	P7
A	THEFT 3D FROM MOTOR VEHICLE	800 W 5TH AVE	5/16/2022	P7
C	THEFT 3D FROM MOTOR VEHICLE	800 W 5TH AVE	5/17/2022	P7
C	THEFT 3D FROM MOTOR VEHICLE	S WALL ST / W 5TH AVE	5/18/2022	P7
C	THEFT 3D FROM MOTOR VEHICLE	S STEVENS ST / W 6TH AVE	5/17/2022	
C	THEFT 3D VEHICLE PARTS AND ACCESSORIES	700 W 6TH AVE	5/16/2022	P7
<u>SPD7CS</u>				
C	RAPE 2D		5/18/2022	P5
C	RESIDENTIAL BURGLARY	3700 S GANDY ST	5/18/2022	P6
C	THEFT 2D FROM BUILDING	0 E HIGH DR	5/21/2022	
C	THEFT 2D VEHICLE PARTS AND ACCESSORIES	1200 E 37TH AVE	5/15/2022	P7
C	THEFT 2D VEHICLE PARTS AND ACCESSORIES	1200 E THURSTON AVE	5/18/2022	P7
C	THEFT 3D ALL OTHER	0 W 32ND AVE	5/18/2022	P7
C	THEFT OF MOTOR VEHICLE	3300 S GRAND BLVD	5/19/2022	P1
C	THEFT OF MOTOR VEHICLE	4100 S GRAND BLVD	5/20/2022	P6
<u>SPD7LC</u>				
C	BURGLARY 2D GARAGE	2300 W 16TH AVE	5/16/2022	P7
<u>SPD7MC</u>				
C	THEFT 3D VEHICLE PARTS AND ACCESSORIES	800 W 28TH AVE	5/16/2022	
<u>SPD7WP</u>				
C	THEFT 2D FROM MOTOR VEHICLE	7900 W SUNSET HWY	5/17/2022	P7
C	THEFT 2D SHOPLIFTING	9600 W US 2 HWY	5/20/2022	
C	THEFT 2D SHOPLIFTING	9600 W US 2 HWY	5/20/2022	
C	THEFT 3D FROM COIN OPERATED DEVICE	9000 W HILTON AVE	5/17/2022	P7

SPOKANE POLICE DEPARTMENT

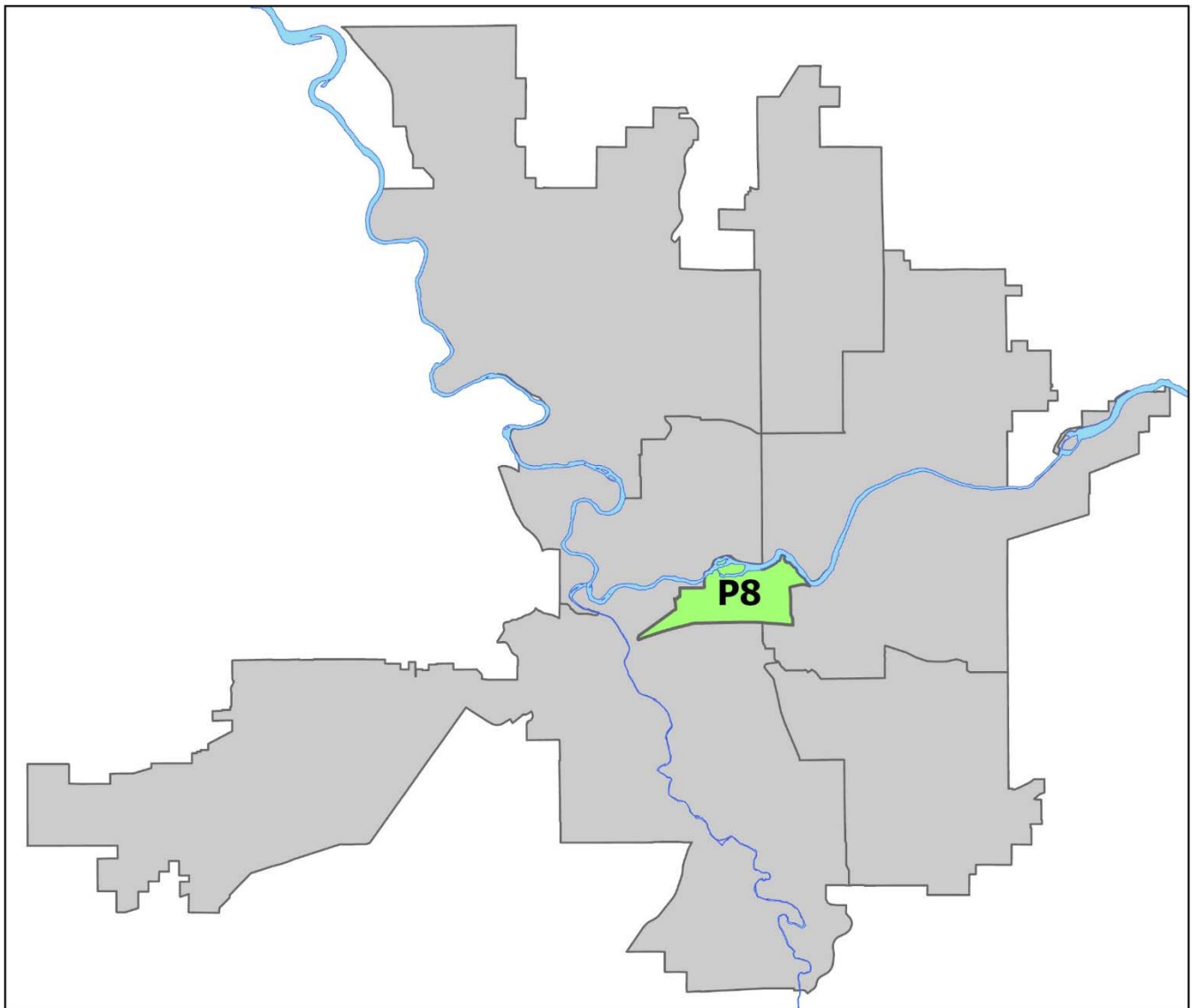
DOWNTOWN

Police Service Area



PSA Commander

Captain David Singley



POLICE SUMMARY - Ending: Saturday, May 21, 2022

DOWNTOWN PRECINCT (P8)



Preliminary IBR Counts

NIBRS Categories (Part 1 Selected)		7 Day Comparison			28 Day Comparison			YTD Comparison		
		Current	Prior	Percent	Current	Prior	Percent	Current	Prior	Percent
Violent	Criminal Homicide	0	0		0	0		1	0	
	Rape	1	0		1	1	0.00%	14	12	16.67%
	Robbery - Commercial	0	0		0	1	-100.00%	5	6	-16.67%
	Robbery - Person	3	1	200.00%	6	1	500.00%	15	18	-16.67%
	Aggravated Assault - Non DV	4	1	300.00%	11	4	175.00%	40	33	21.21%
	Aggravated Assault - DV	2	0		3	1	200.00%	8	9	-11.11%
Violent Total:		10	2	400.00%	21	8	162.50%	83	78	6.41%
Property	Burglary - Residential	0	0		1	0		12	9	33.33%
	Burglary Garage	0	0		0	0		0	3	-100.00%
	Burglary Commercial	0	5	-100.00%	8	3	166.67%	30	44	-31.82%
	Larceny	26	29	-10.34%	98	147	-33.33%	689	288	139.24%
	Vehicle Theft	5	1	400.00%	13	9	44.44%	57	29	96.55%
	Arson	0	1	-100.00%	1	0		4	5	-20.00%
Property Total:		31	36	-13.89%	121	159	-23.90%	792	378	109.52%
Preliminary Part 1 Crime Totals:		41	38	7.89%	142	167	-14.97%	875	456	91.89%
Current 7 Day Period:		5/15/2022 - 5/21/2022			Prior 7 Day Period:		5/8/2022 - 5/14/2022			
Current 28 Day Period:		4/24/2022 - 5/21/2022			Prior 28 Day Period:		3/27/2022 - 4/23/2022			
Current YTD Day Period:		1/1/2022 - 5/21/2022			Prior YTD Period:		1/1/2021 - 5/21/2021			

Prepared by SPD Crime Analysis Office - Monday, May 23, 2022

NOTE: SPD moved from UCR to the NIBRS reporting standard on 10/4/16 following the transition to a new RMS System. [Numbers on CompStat reports prior to this date should not be used as a comparison to those on this report.](#) Additional info on these reporting standards can be found on the FBI website: <https://ucr.fbi.gov/nibrs-overview>

This chart represents Preliminary counts of selected crime categories from Police Case Reports. Full statistical analysis to determine the confidence level of this data has not been performed. The % change columns on the preliminary counts differ from the percentage change on the NIBRS crime report, sometimes significantly. The CompStat report is designed for operational use and includes only selected NIBRS categories and coding less complex than full NIBRS rules. Official statistics for these and other NIBRS categories can be found on WASPC & FBI websites once available.



Note: On 2/10/21 a portion of the Police Block SPC5EC became part of the Downtown Precinct (SPD8EC); Consequently activity in P8 will appear higher if compared to printed CompStat reports prior to 2/10/21

Sunday - Saturday

SW - Downtown District (P8)

5/15/2022 TO 5/21/2022



<u>A/C</u>	<u>Offense Statute</u>	<u>Address</u>	<u>Reported Date</u>	<u>Dist</u>
C	RAPE 1D		5/16/2022	P8
<u>SPD8EC</u>				
C	ASSAULT 2D	200 N DIVISION ST	5/20/2022	P8
C	ASSAULT 3D WEAPON OR NEGLIGENT INJURY	200 S DIVISION ST	5/18/2022	P8
A	ROBBERY 1D PERSON	100 S DIVISION ST	5/21/2022	P8
C	THEFT 3D ALL OTHER	0 S DIVISION ST	5/20/2022	P8
C	THEFT 3D FROM MOTOR VEHICLE	200 S DIVISION ST	5/19/2022	P8
<u>SPD8RS</u>				
C	ASSAULT 2D	500 W 3RD AVE	5/15/2022	P8
C	ASSAULT 2D	200 S WALL ST	5/16/2022	P8
C	ASSAULT 3D WEAPON OR NEGLIGENT INJURY	1200 W RIVERSIDE AVE	5/20/2022	P7
C	BURGLARY 2D FENCED AREA	W SPRAGUE AVE / S BERNARD ST	5/18/2022	P8
C	HARASSMENT FELONY WEAPON INVOLVED	100 S DIVISION ST	5/19/2022	P8
C	ROBBERY 1D PERSON	200 N BERNARD ST	5/17/2022	P8
C	ROBBERY 2D PERSON	1500 W 3RD AVE	5/17/2022	P8
C	THEFT 2D ALL OTHER	200 N DIVISION ST	5/15/2022	
C	THEFT 2D FROM BUILDING	500 W 3RD AVE	5/19/2022	P8
C	THEFT 2D FROM BUILDING	300 W SPOKANE FALLS BLVD	5/19/2022	
C	THEFT 2D FROM MOTOR VEHICLE	100 S HOWARD ST	5/18/2022	P8
C	THEFT 2D FROM MOTOR VEHICLE	300 N RIVERPOINT BLVD	5/19/2022	
C	THEFT 2D FROM MOTOR VEHICLE	100 S MADISON ST	5/19/2022	
C	THEFT 2D VEHICLE PARTS AND ACCESSORIES	200 W RIVERSIDE AVE	5/20/2022	P8
C	THEFT 3D ALL OTHER	W SPRAGUE AVE / N MADISON ST	5/21/2022	P7
C	THEFT 3D ALL OTHER	0 S CEDAR ST	5/19/2022	
C	THEFT 3D CITY FROM MOTOR VEHICLE	800 W RIVERSIDE AVE	5/16/2022	P8
C	THEFT 3D FROM BUILDING	500 W 3RD AVE	5/19/2022	P8
C	THEFT 3D FROM BUILDING	800 W MAIN AVE	5/16/2022	
C	THEFT 3D FROM MOTOR VEHICLE	0 S CEDAR ST	5/15/2022	P8
C	THEFT 3D FROM MOTOR VEHICLE	W 2ND AVE / S WALL ST	5/19/2022	P8
C	THEFT 3D FROM MOTOR VEHICLE	N JEFFERSON ST / W SPRAGUE AVE	5/19/2022	P8
C	THEFT 3D FROM MOTOR VEHICLE	400 N RIVERPOINT BLVD	5/21/2022	P8
C	THEFT 3D FROM MOTOR VEHICLE	200 W SPOKANE FALLS BLVD	5/21/2022	P8
C	THEFT 3D FROM MOTOR VEHICLE	S WALL ST / W 1ST AVE	5/15/2022	
C	THEFT 3D FROM MOTOR VEHICLE	100 S POST ST	5/15/2022	
C	THEFT 3D FROM MOTOR VEHICLE	100 S HOWARD ST	5/19/2022	
C	THEFT 3D FROM MOTOR VEHICLE	100 S JEFFERSON ST	5/21/2022	
C	THEFT 3D SHOPLIFTING	100 N HOWARD ST	5/20/2022	

For protection of victim privacy, the entire address on sexual assault crimes has been redacted.

A/C	Offense Statute	Address	Reported Date	Dist
C	THEFT OF A FIREARM FROM MOTOR VEHICLE	400 N RIVERPOINT BLVD	5/21/2022	P8
C	THEFT OF MOTOR VEHICLE	S WASHINGTON ST / W 1ST AVE	5/15/2022	P8
C	THEFT OF MOTOR VEHICLE	1300 W 1ST AVE	5/20/2022	P8
C	THEFT OF MOTOR VEHICLE	W SPRAGUE AVE / N MADISON ST	5/21/2022	P7
C	THEFT OF MOTOR VEHICLE	W RIVERSIDE AVE / N HOWARD ST	5/21/2022	P8
C	THEFT OF MOTOR VEHICLE	200 W SPOKANE FALLS BLVD	5/21/2022	P8

POLICE SUMMARY - Ending: Saturday, May 21, 2022



Other Jurisdiction or Unk District

Preliminary IBR Counts

NIBRS Categories (Part 1 Selected)		7 Day Comparison			28 Day Comparison			YTD Comparison		
		Current	Prior	Percent	Current	Prior	Percent	Current	Prior	Percent
Violent	Criminal Homicide	0	0		0	0		0	0	
	Rape	0	2	-100.00%	2	0		3	3	0.00%
	Robbery - Commercial	0	0		0	0		0	0	
	Robbery - Person	0	0		0	0		0	0	
	Aggravated Assault - Non DV	0	0		0	2	-100.00%	2	0	
	Aggravated Assault - DV	0	0		0	0		1	0	
Violent Total:		0	2	-100.00%	2	2	0.00%	6	3	100.00%
Property	Burglary - Residential	0	0		0	0		0	0	
	Burglary Garage	0	0		0	0		0	0	
	Burglary Commercial	0	0		2	0		3	0	
	Larceny	0	0		5	9	-44.44%	30	9	233.33%
	Vehicle Theft	0	0		0	0		1	5	-80.00%
	Arson	0	0		0	0		0	0	
Property Total:		0	0		7	9	-22.22%	34	14	142.86%
Preliminary Part 1 Crime Totals:		0	2	-100.00%	9	11	-18.18%	40	17	135.29%
Current 7 Day Period:		5/15/2022 - 5/21/2022			Prior 7 Day Period:		5/8/2022 - 5/14/2022			
Current 28 Day Period:		4/24/2022 - 5/21/2022			Prior 28 Day Period:		3/27/2022 - 4/23/2022			
Current YTD Day Period:		1/1/2022 - 5/21/2022			Prior YTD Period:		1/1/2021 - 5/21/2021			

Prepared by SPD Crime Analysis Office - Monday, May 23, 2022

NOTE: SPD moved from UCR to the NIBRS reporting standard on 10/4/16 following the transition to a new RMS System. [Numbers on CompStat reports prior to this date should not be used as a comparison to those on this report.](#) Additional info on these reporting standards can be found on the FBI website: <https://ucr.fbi.gov/nibrs-overview>

This chart represents Preliminary counts of selected crime categories from Police Case Reports. Full statistical analysis to determine the confidence level of this data has not been performed. The % change columns on the preliminary counts differ from the percentage change on the NIBRS crime report, sometimes significantly. The CompStat report is designed for operational use and includes only selected NIBRS categories and coding less complex than full NIBRS rules. Official statistics for these and other NIBRS categories can be found on WASPC & FBI websites once available.

Sunday - Saturday

5/15/2022 TO 5/21/2022

Other Jurisdiction/Unk District



A/C **Offense Statute**

Address

Reported Date

Dist

#Type!

#Typ