

SPOKANE POLICE DEPARTMENT

PRELIMINARY CITYWIDE IBR CRIME REPORT



Preliminary IBR Counts

CHIEF OF POLICE

Period Ending: Saturday, April 30, 2022

Craig Meidl

NIBRS Categories (Part 1 Selected)		7 Day Comparison			28 Day Comparison			YTD Comparison		
		Current	Prior	Percent	Current	Prior	Percent	Current	Prior	Percent
Violent	Criminal Homicide	0	0		1	1	0.00%	3	3	0.00%
	Rape	5	8	-37.50%	18	18	0.00%	76	96	-20.83%
	Robbery - Commercial	2	2	0.00%	6	14	-57.14%	41	21	95.24%
	Robbery - Person	2	4	-50.00%	13	17	-23.53%	63	61	3.28%
	Aggravated Assault - Non DV	14	4	250.00%	44	43	2.33%	170	156	8.97%
	Aggravated Assault - DV	5	9	-44.44%	25	28	-10.71%	113	120	-5.83%
Violent Total:		28	27	3.70%	107	121	-11.57%	466	457	1.97%
Property	Burglary - Residential	19	10	90.00%	49	52	-5.77%	235	218	7.80%
	Burglary Garage	2	8	-75.00%	23	28	-17.86%	96	129	-25.58%
	Burglary Commercial	22	14	57.14%	61	50	22.00%	225	157	43.31%
	Larceny	168	204	-17.65%	797	828	-3.74%	3562	2617	36.11%
	Vehicle Theft	27	33	-18.18%	115	121	-4.96%	549	302	81.79%
	Arson	2	2	0.00%	5	8	-37.50%	23	33	-30.30%
Property Total:		240	271	-11.44%	1050	1087	-3.40%	4690	3456	35.71%
Preliminary Part 1 Crime Totals:		268	298	-10.07%	1157	1208	-4.22%	5156	3913	31.77%

Current 7 Day Period: 4/24/2022 - 4/30/2022

Current 28 Day Period: 4/3/2022 - 4/30/2022

Current YTD Day Period: 1/1/2022 - 4/30/2022

Prior 7 Day Period: 4/17/2022 - 4/23/2022

Prior 28 Day Period: 3/6/2022 - 4/2/2022

Prior YTD Period: 1/1/2021 - 4/30/2021

Prepared by SPD Crime Analysis Office - Monday, May 2, 2022

NOTE: SPD moved from UCR to the NIBRS reporting standard on 10/4/16 following the transition to a new RMS System. Numbers on CompStat reports prior to this date should not be used as a comparison to those on this report. Additional info on these reporting standards can be found on the FBI website: <https://ucr.fbi.gov/nibrs-overview>

This chart represents Preliminary counts of selected crime categories from Police Case Reports. Full statistical analysis to determine the confidence level of this data has not been performed. The % change columns on the preliminary counts differ from the percentage change on the NIBRS crime report, sometimes significantly. The CompStat report is designed for operational use and includes only selected NIBRS categories and coding less complex than full NIBRS rules. Official statistics for these and other NIBRS categories can be found on WASPC & FBI websites once available.



SPOKANE POLICE DEPARTMENT



NORTH

Police Service Area

PSA Commander

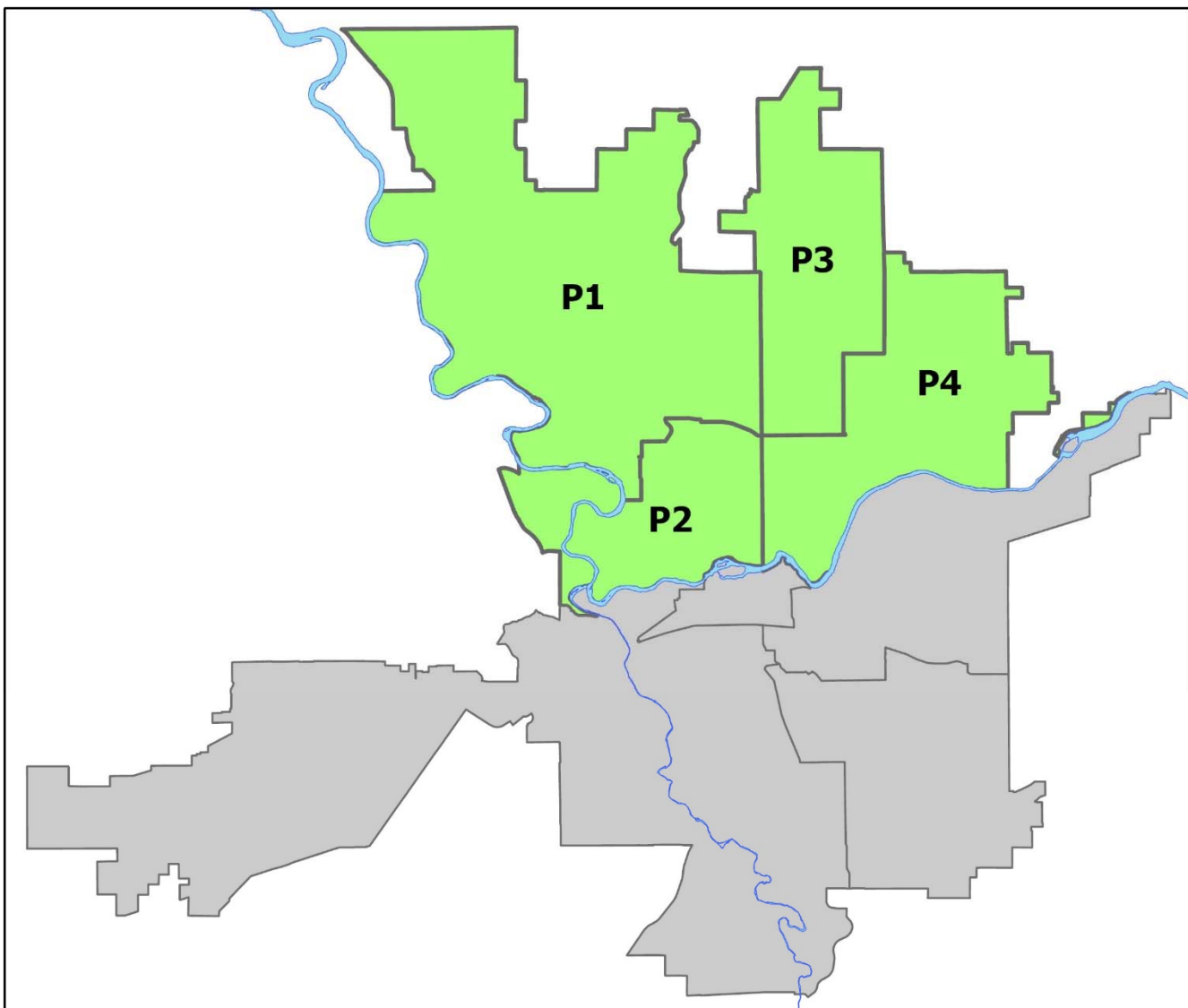
Captain Mark Griffiths

Northwest District (P1)

Central District (P2)

Neva-Wood District (P3)

Northeast District (P4)



POLICE SUMMARY - Ending: Saturday, April 30, 2022

NORTH PRECINCT (P1, P2, P3, and P4)



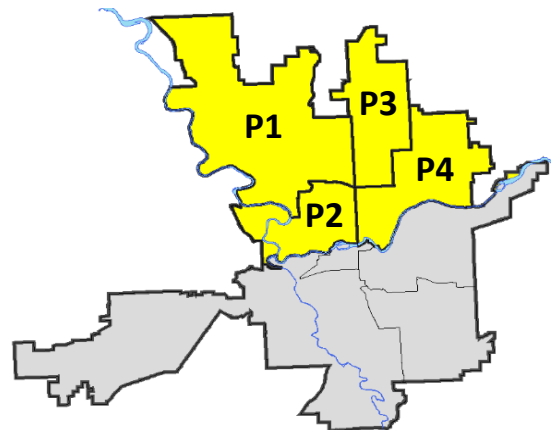
Preliminary IBR Counts

NIBRS Categories (Part 1 Selected)		7 Day Comparison			28 Day Comparison			YTD Comparison		
		Current	Prior	Percent	Current	Prior	Percent	Current	Prior	Percent
Violent	Criminal Homicide	0	0		1	0		1	2	-50.00%
	Rape	3	5	-40.00%	13	6	116.67%	37	51	-27.45%
	Robbery - Commercial	1	1	0.00%	4	12	-66.67%	31	13	138.46%
	Robbery - Person	1	3	-66.67%	10	13	-23.08%	41	35	17.14%
	Aggravated Assault - Non DV	7	3	133.33%	28	26	7.69%	93	81	14.81%
	Aggravated Assault - DV	0	6	-100.00%	14	13	7.69%	66	73	-9.59%
Violent Total:		12	18	-33.33%	70	70	0.00%	269	255	5.49%
Property	Burglary - Residential	12	8	50.00%	32	33	-3.03%	146	139	5.04%
	Burglary Garage	0	4	-100.00%	10	16	-37.50%	56	79	-29.11%
	Burglary Commercial	9	5	80.00%	26	27	-3.70%	127	80	58.75%
	Larceny	80	113	-29.20%	430	434	-0.92%	1911	1648	15.96%
	Vehicle Theft	21	21	0.00%	77	73	5.48%	333	183	81.97%
	Arson	1	2	-50.00%	4	6	-33.33%	15	21	-28.57%
Property Total:		123	153	-19.61%	579	589	-1.70%	2588	2150	20.37%
Preliminary Part 1 Crime Totals:		135	171	-21.05%	649	659	-1.52%	2857	2405	18.79%
Current 7 Day Period:		4/24/2022 - 4/30/2022			Prior 7 Day Period:		4/17/2022 - 4/23/2022			
Current 28 Day Period:		4/3/2022 - 4/30/2022			Prior 28 Day Period:		3/6/2022 - 4/2/2022			
Current YTD Day Period:		1/1/2022 - 4/30/2022			Prior YTD Period:		1/1/2021 - 4/30/2021			

Prepared by SPD Crime Analysis Office - Monday, May 2, 2022

NOTE: SPD moved from UCR to the NIBRS reporting standard on 10/4/16 following the transition to a new RMS System. [Numbers on CompStat reports prior to this date should not be used as a comparison to those on this report.](#) Additional info on these reporting standards can be found on the FBI website: <https://ucr.fbi.gov/nibrs-overview>

This chart represents Preliminary counts of selected crime categories from Police Case Reports. Full statistical analysis to determine the confidence level of this data has not been performed. The % change columns on the preliminary counts differ from the percentage change on the NIBRS crime report, sometimes significantly. The CompStat report is designed for operational use and includes only selected NIBRS categories and coding less complex than full NIBRS rules. Official statistics for these and other NIBRS categories can be found on WASPC & FBI websites once available.



POLICE SUMMARY - Ending: Saturday, April 30, 2022



NW - Northwest District (P1)

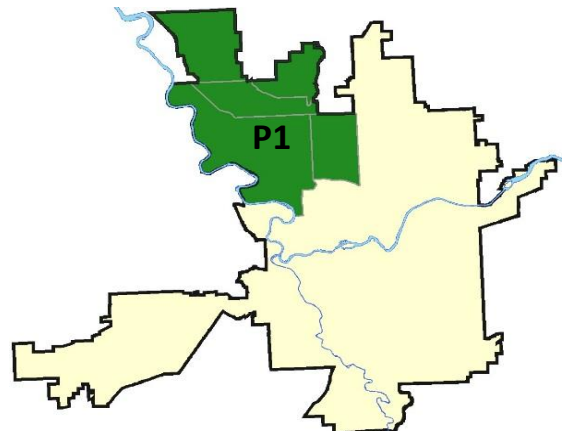
Preliminary IBR Counts

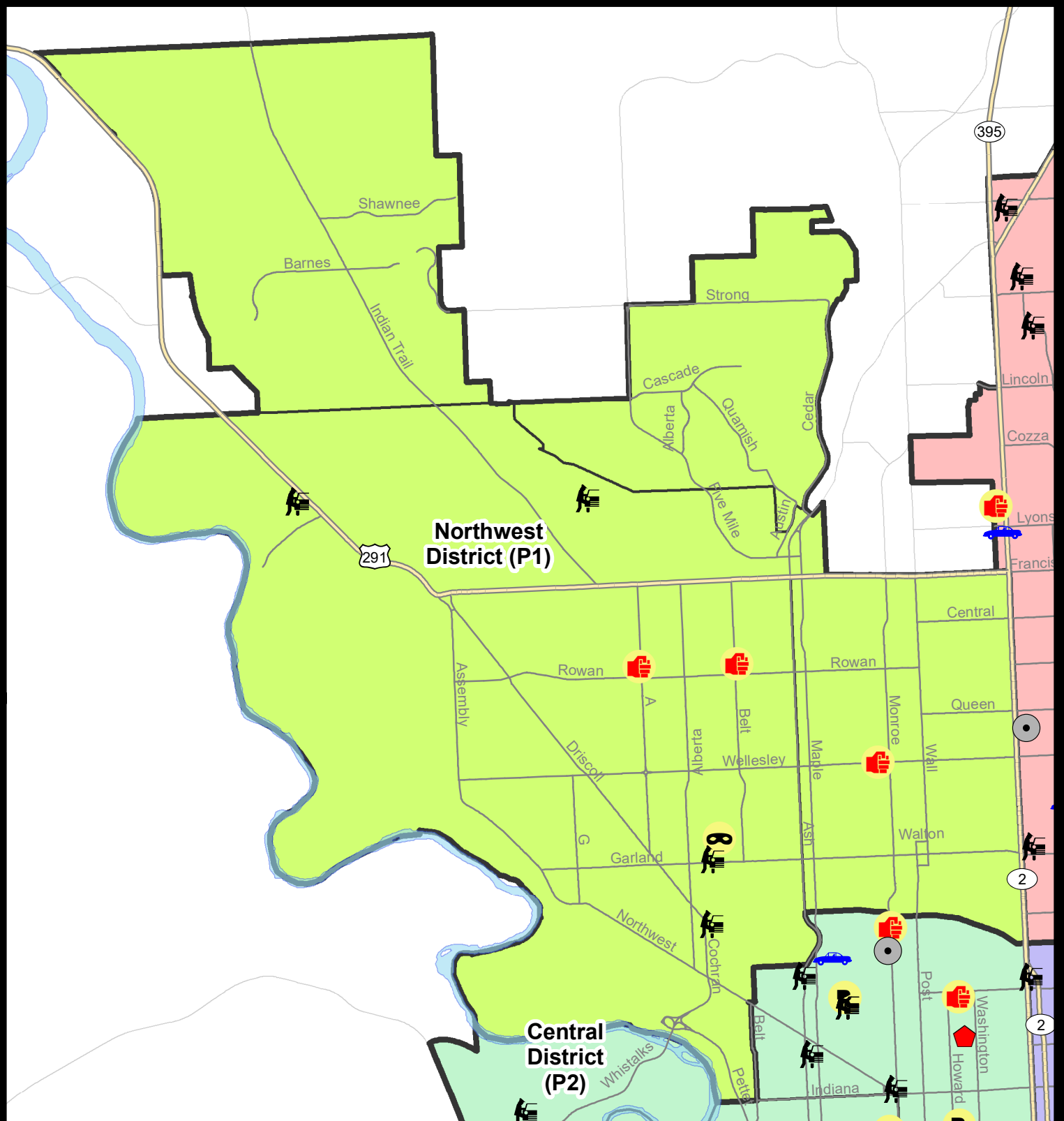
NIBRS Categories (Part 1 Selected)		7 Day Comparison			28 Day Comparison			YTD Comparison		
		Current	Prior	Percent	Current	Prior	Percent	Current	Prior	Percent
Violent	Criminal Homicide	0	0		0	0		0	1	-100.00%
	Rape	1	1	0.00%	2	3	-33.33%	10	10	0.00%
	Robbery - Commercial	0	0		0	2	-100.00%	4	4	0.00%
	Robbery - Person	0	1	-100.00%	3	1	200.00%	8	4	100.00%
	Aggravated Assault - Non DV	3	0		7	8	-12.50%	22	15	46.67%
	Aggravated Assault - DV	0	2	-100.00%	4	6	-33.33%	15	12	25.00%
Violent Total:		4	4	0.00%	16	20	-20.00%	59	46	28.26%
Property	Burglary - Residential	1	1	0.00%	5	9	-44.44%	33	31	6.45%
	Burglary Garage	0	1	-100.00%	4	3	33.33%	15	24	-37.50%
	Burglary Commercial	2	1	100.00%	3	4	-25.00%	15	6	150.00%
	Larceny	12	13	-7.69%	65	70	-7.14%	279	325	-14.15%
	Vehicle Theft	4	3	33.33%	10	13	-23.08%	51	38	34.21%
	Arson	0	1	-100.00%	2	1	100.00%	3	4	-25.00%
Property Total:		19	20	-5.00%	89	100	-11.00%	396	428	-7.48%
Preliminary Part 1 Crime Totals:		23	24	-4.17%	105	120	-12.50%	455	474	-4.01%
Current 7 Day Period:		4/24/2022 - 4/30/2022			Prior 7 Day Period:		4/17/2022 - 4/23/2022			
Current 28 Day Period:		4/3/2022 - 4/30/2022			Prior 28 Day Period:		3/6/2022 - 4/2/2022			
Current YTD Day Period:		1/1/2022 - 4/30/2022			Prior YTD Period:		1/1/2021 - 4/30/2021			

Prepared by SPD Crime Analysis Office - Monday, May 2, 2022

NOTE: SPD moved from UCR to the NIBRS reporting standard on 10/4/16 following the transition to a new RMS System. [Numbers on CompStat reports prior to this date should not be used as a comparison to those on this report.](#) Additional info on these reporting standards can be found on the FBI website: <https://ucr.fbi.gov/nibrs-overview>

This chart represents Preliminary counts of selected crime categories from Police Case Reports. Full statistical analysis to determine the confidence level of this data has not been performed. The % change columns on the preliminary counts differ from the percentage change on the NIBRS crime report, sometimes significantly. The CompStat report is designed for operational use and includes only selected NIBRS categories and coding less complex than full NIBRS rules. Official statistics for these and other NIBRS categories can be found on WASPC & FBI websites once available.





City of Spokane
Northwest District (P1)
Selected
Crime Codes
2022-04-10 to 2022-04-16
 Prepared By:
 Crime Analysis Unit
 Spokane Police Department

Legend

NIBRS Events



Criminal Homicide



Rape



Robbery Commercial



Robbery Person



Aggravated Assault



Burglary Residential



Burglary Garage



Burglary Commercial



Vehicle Prowling



Vehicle Theft



Arson



Cases Represent LERMS Crime Codes
 Points may indicate multiple events
 Note: Veh Prowl is only Larceny displayed

For Additional Information on
 Incidents pertaining to an
 Area, Trend, or Pattern
 Contact Information Analysis

0 0.25 0.5 1 Miles



THIS IS NOT A LEGAL DOCUMENT:
 The information shown on this map is compiled
 from various sources and is subject to constant
 revision. Information shown on this map should
 not be used to determine the location of facilities
 in relationship to property lines, section lines,
 streets, etc.

Sunday - Saturday

NW - Northwest District (P1)

4/24/2022 TO 4/30/2022



<u>A/C</u>	<u>Offense Statute</u>	<u>Address</u>	<u>Reported Date</u>	<u>Dist</u>
<u>SPA1BS</u>				
C	THEFT 3D ALL OTHER	1700 W FRANCIS AVE	4/25/2022	
<u>SPA1FM</u>				
C	THEFT 3D FROM MOTOR VEHICLE	3500 W HORIZON AVE	4/28/2022	
<u>SPA1IT</u>				
C	BURGLARY 2D COMMERCIAL	5800 W GEORGETOWN LN	4/27/2022	P1
<u>SPA1NH</u>				
C	ASSAULT 2D	300 W QUEEN AVE	4/27/2022	P2
C	ASSAULT 2D	5600 N MAPLE ST	4/28/2022	P1
C	BURGLARY 1D COMMERCIAL	5900 N DIVISION ST	4/30/2022	P3
C	BURGLARY 1D FROM RESIDENCE	4900 N JEFFERSON ST	4/29/2022	P1
C	IBR Purposes Only - Aggravated Assault	4900 N JEFFERSON ST	4/29/2022	P1
C	ORGANIZED RETAIL THEFT 2D	4700 N DIVISION ST	4/28/2022	P1
C	THEFT 2D ALL OTHER	100 W CORA AVE	4/25/2022	
C	THEFT 2D FROM BUILDING	3700 N MONROE ST	4/24/2022	P1
C	THEFT 3D SHOPLIFTING	3400 N DIVISION ST	4/24/2022	
C	THEFT 3D VEHICLE PARTS AND ACCESSORIES	1100 W PROVIDENCE AVE	4/25/2022	P1
C	THEFT 3D VEHICLE PARTS AND ACCESSORIES	1300 W GLASS AVE	4/25/2022	P2
C	THEFT 3D VEHICLE PARTS AND ACCESSORIES	300 W QUEEN AVE	4/24/2022	
C	THEFT OF A FIREARM FROM BUILDING	5900 N MONROE ST	4/24/2022	P1
C	THEFT OF MOTOR VEHICLE	6000 N MAPLE ST	4/25/2022	P1
<u>SPA1NW</u>				
C	RAPE 3D		4/28/2022	P2
C	THEFT 2D ALL OTHER	5700 N DRISCOLL BLVD	4/25/2022	
C	THEFT 2D FROM MOTOR VEHICLE	4400 N AUBREY L WHITE PKWY	4/25/2022	P1
C	THEFT OF MOTOR VEHICLE	4500 W WELLESLEY AVE	4/26/2022	P1
C	THEFT OF MOTOR VEHICLE	4800 N ASSEMBLY ST	4/27/2022	P1
C	THEFT OF MOTOR VEHICLE	W GLASS AVE / N AUDUBON ST	4/29/2022	P1

POLICE SUMMARY - Ending: Saturday, April 30, 2022



NW - North Central District (P2)

Preliminary IBR Counts

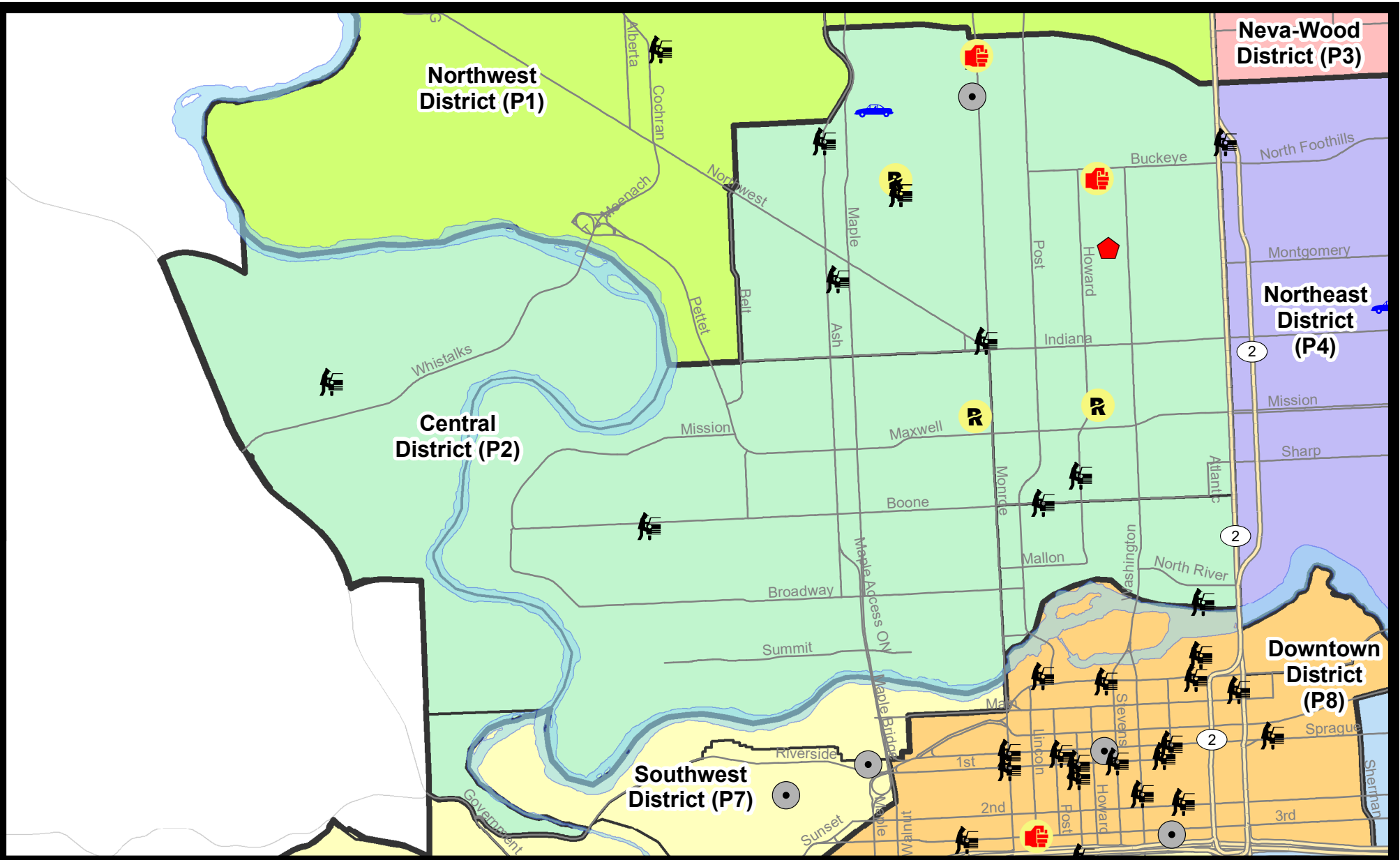
NIBRS Categories (Part 1 Selected)		7 Day Comparison			28 Day Comparison			YTD Comparison		
		Current	Prior	Percent	Current	Prior	Percent	Current	Prior	Percent
Violent	Criminal Homicide	0	0		1	0		1	0	
	Rape	0	1	-100.00%	5	2	150.00%	12	10	20.00%
	Robbery - Commercial	1	0		1	4	-75.00%	7	0	
	Robbery - Person	0	1	-100.00%	2	3	-33.33%	8	9	-11.11%
	Aggravated Assault - Non DV	2	2	0.00%	9	4	125.00%	24	20	20.00%
	Aggravated Assault - DV	0	2	-100.00%	3	4	-25.00%	16	21	-23.81%
Violent Total:		3	6	-50.00%	21	17	23.53%	68	60	13.33%
Property	Burglary - Residential	2	4	-50.00%	9	9	0.00%	31	38	-18.42%
	Burglary Garage	0	0		1	5	-80.00%	13	18	-27.78%
	Burglary Commercial	1	1	0.00%	5	0		21	17	23.53%
	Larceny	13	24	-45.83%	96	86	11.63%	391	331	18.13%
	Vehicle Theft	5	4	25.00%	14	17	-17.65%	72	47	53.19%
	Arson	0	1	-100.00%	1	3	-66.67%	6	7	-14.29%
Property Total:		21	34	-38.24%	126	120	5.00%	534	458	16.59%
Preliminary Part 1 Crime Totals:		24	40	-40.00%	147	137	7.30%	602	518	16.22%
Current 7 Day Period:		4/24/2022 - 4/30/2022			Prior 7 Day Period:		4/17/2022 - 4/23/2022			
Current 28 Day Period:		4/3/2022 - 4/30/2022			Prior 28 Day Period:		3/6/2022 - 4/2/2022			
Current YTD Day Period:		1/1/2022 - 4/30/2022			Prior YTD Period:		1/1/2021 - 4/30/2021			

Prepared by SPD Crime Analysis Office - Monday, May 2, 2022

NOTE: SPD moved from UCR to the NIBRS reporting standard on 10/4/16 following the transition to a new RMS System. [Numbers on CompStat reports prior to this date should not be used as a comparison to those on this report.](#) Additional info on these reporting standards can be found on the FBI website: <https://ucr.fbi.gov/nibrs-overview>

This chart represents Preliminary counts of selected crime categories from Police Case Reports. Full statistical analysis to determine the confidence level of this data has not been performed. The % change columns on the preliminary counts differ from the percentage change on the NIBRS crime report, sometimes significantly. The CompStat report is designed for operational use and includes only selected NIBRS categories and coding less complex than full NIBRS rules. Official statistics for these and other NIBRS categories can be found on WASPC & FBI websites once available.





City of Spokane
Central District (P2)
Selected
Crime Types
2022-04-10 to 2022-04-16
 Prepared By:
 Crime Analysis Unit
 Spokane Police Department

Legend

NIBRS Events

- | | | | |
|-------------------|--------------------|----------------------|---------------------|
| Criminal Homicide | Robbery Commercial | Aggravated Assault | Burglary Commercial |
| Rape | Robbery Person | Burglary Residential | Vehicle Prowling |
| | | Burglary Garage | Vehicle Theft |
| | | Arson | |

Cases Represent LERMS Crime Codes
 Points may indicate multiple events
 Note: Veh Prowl is only Larceny category displayed



For Additional Information on Incidents
 pertaining to an Area, Trend, or Pattern
 Contact Information Analysis

0 0.2 0.4 0.6 Miles



THIS IS NOT A LEGAL DOCUMENT:
 The information shown on this map is compiled
 from various sources and is subject to constant
 revision. Information shown on this map should
 not be used to determine the location of facilities
 in relationship to property lines, section lines,
 streets, etc.



Sunday - Saturday

NW - Central District (P2)

4/24/2022 TO 4/30/2022



<u>A/C</u>	<u>Offense Statute</u>	<u>Address</u>	<u>Reported Date</u>	<u>Dist</u>
<u>SPA2EG</u>				
C	ASSAULT 2D	500 W SINTO AVE	4/27/2022	P2
C	ASSAULT 2D	1700 W NORTHWEST BLVD	4/28/2022	P1
C	BURGLARY 1D FROM RESIDENCE	800 W GRACE AVE	4/24/2022	P1
C	BURGLARY 2D COMMERCIAL	1100 W NORTHWEST BLVD	4/26/2022	P1
C	ROBBERY 1D COMMERCIAL	1700 W NORTHWEST BLVD	4/28/2022	P1
C	THEFT 2D ALL OTHER	2300 N CEDAR ST	4/28/2022	
C	THEFT 2D FROM BUILDING	2600 N STEVENS ST	4/25/2022	P3
C	THEFT 3D FROM MOTOR VEHICLE	200 W MISSION AVE	4/26/2022	P2
C	THEFT 3D FROM MOTOR VEHICLE	2100 N MADISON ST	4/24/2022	
C	THEFT 3D FROM MOTOR VEHICLE	1800 W JACKSON AVE	4/27/2022	
C	THEFT 3D FROM MOTOR VEHICLE	1300 N ATLANTIC ST	4/27/2022	
C	THEFT OF A FIREARM FROM MOTOR VEHICLE	200 W MISSION AVE	4/26/2022	P2
C	THEFT OF MOTOR VEHICLE	2900 N ATLANTIC ST	4/24/2022	P1
C	THEFT OF MOTOR VEHICLE	1800 W SHANNON AVE	4/28/2022	P1
<u>SPA2RS</u>				
C	THEFT 2D FROM MOTOR VEHICLE	200 W NORTH RIVER DR	4/27/2022	
C	THEFT 3D ALL OTHER	900 N MONROE ST	4/26/2022	
C	THEFT 3D CITY SHOPLIFTING	1100 N DIVISION ST	4/26/2022	P2
<u>SPA2WC</u>				
C	RESIDENTIAL BURGLARY	1600 W MISSION AVE	4/24/2022	P1
C	THEFT 2D FROM MOTOR VEHICLE	1600 W MISSION AVE	4/25/2022	P2
C	THEFT 3D VEHICLE PARTS AND ACCESSORIES	1300 W BOONE AVE	4/27/2022	P2
C	THEFT OF MOTOR VEHICLE	1100 W SPOFFORD AVE	4/25/2022	P2
C	THEFT OF MOTOR VEHICLE	1700 W BOONE AVE	4/26/2022	P2
C	THEFT OF MOTOR VEHICLE	1600 W MISSION AVE	4/30/2022	P1
<u>SPA2WH</u>				
C	MAIL THEFT	2800 W ELLIOTT DR	4/24/2022	P2

POLICE SUMMARY - Ending: Saturday, April 30, 2022



NE - Neva-Wood District (P3)

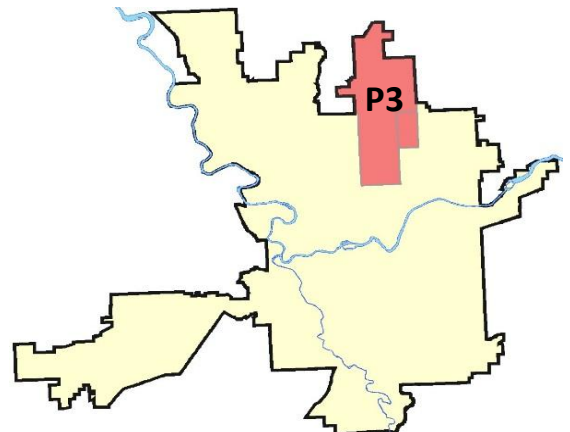
Preliminary IBR Counts

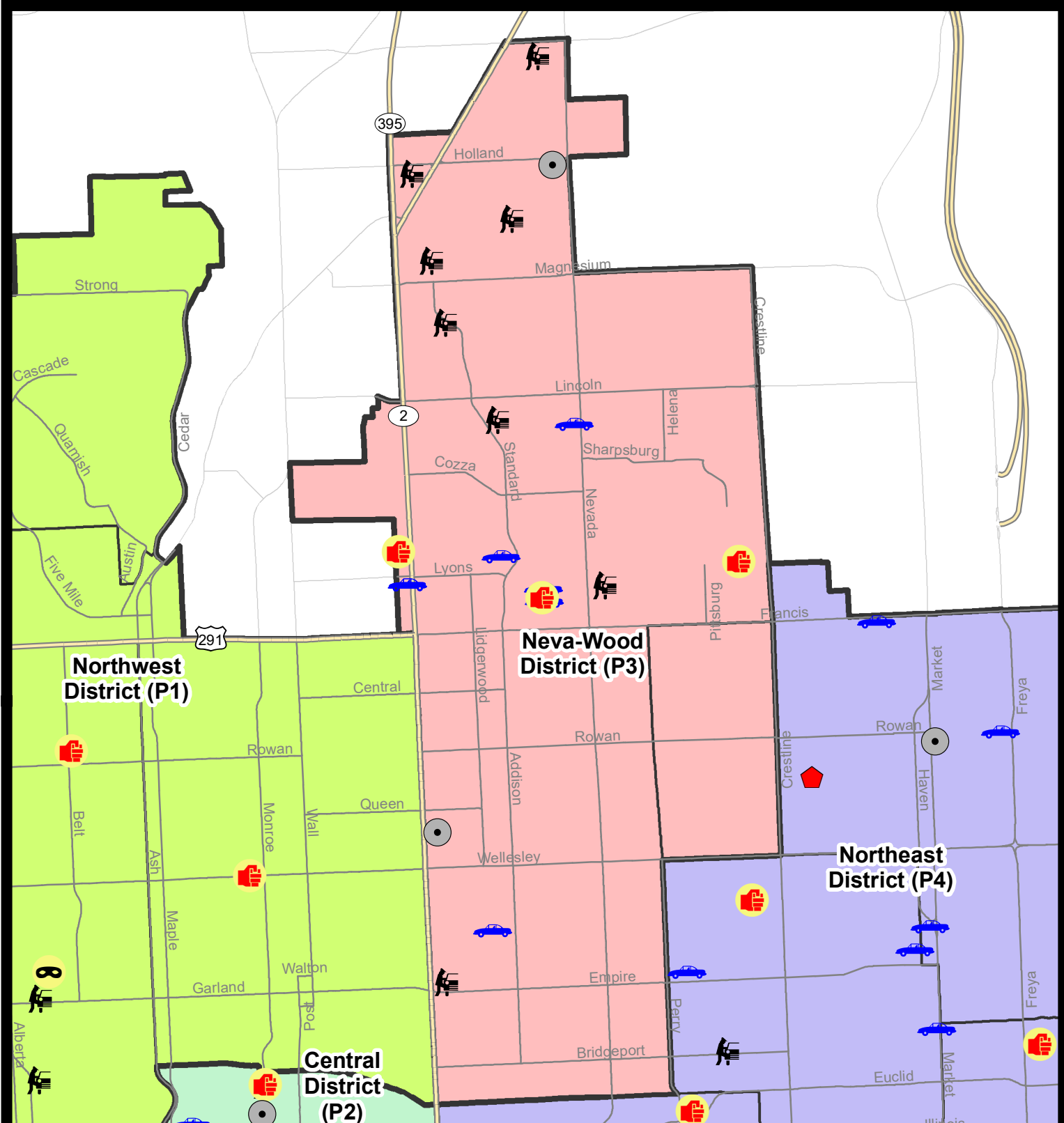
NIBRS Categories (Part 1 Selected)		7 Day Comparison			28 Day Comparison			YTD Comparison		
		Current	Prior	Percent	Current	Prior	Percent	Current	Prior	Percent
Violent	Criminal Homicide	0	0		0	0		0	1	-100.00%
	Rape	2	1	100.00%	4	0		7	19	-63.16%
	Robbery - Commercial	0	1	-100.00%	2	5	-60.00%	17	6	183.33%
	Robbery - Person	0	1	-100.00%	3	5	-40.00%	16	12	33.33%
	Aggravated Assault - Non DV	1	0		4	10	-60.00%	23	27	-14.81%
	Aggravated Assault - DV	0	2	-100.00%	5	1	400.00%	15	24	-37.50%
Violent Total:		3	5	-40.00%	18	21	-14.29%	78	89	-12.36%
Property	Burglary - Residential	6	2	200.00%	11	6	83.33%	41	33	24.24%
	Burglary Garage	0	3	-100.00%	4	5	-20.00%	18	22	-18.18%
	Burglary Commercial	3	2	50.00%	9	8	12.50%	33	37	-10.81%
	Larceny	39	51	-23.53%	187	197	-5.08%	859	627	37.00%
	Vehicle Theft	8	9	-11.11%	30	29	3.45%	114	38	200.00%
	Arson	0	0		0	1	-100.00%	3	3	0.00%
Property Total:		56	67	-16.42%	241	246	-2.03%	1068	760	40.53%
Preliminary Part 1 Crime Totals:		59	72	-18.06%	259	267	-3.00%	1146	849	34.98%
Current 7 Day Period:		4/24/2022 - 4/30/2022			Prior 7 Day Period:		4/17/2022 - 4/23/2022			
Current 28 Day Period:		4/3/2022 - 4/30/2022			Prior 28 Day Period:		3/6/2022 - 4/2/2022			
Current YTD Day Period:		1/1/2022 - 4/30/2022			Prior YTD Period:		1/1/2021 - 4/30/2021			

Prepared by SPD Crime Analysis Office - Monday, May 2, 2022

NOTE: SPD moved from UCR to the NIBRS reporting standard on 10/4/16 following the transition to a new RMS System. [Numbers on CompStat reports prior to this date should not be used as a comparison to those on this report.](#) Additional info on these reporting standards can be found on the FBI website: <https://ucr.fbi.gov/nibrs-overview>

This chart represents Preliminary counts of selected crime categories from Police Case Reports. Full statistical analysis to determine the confidence level of this data has not been performed. The % change columns on the preliminary counts differ from the percentage change on the NIBRS crime report, sometimes significantly. The CompStat report is designed for operational use and includes only selected NIBRS categories and coding less complex than full NIBRS rules. Official statistics for these and other NIBRS categories can be found on WASPC & FBI websites once available.





City of Spokane
Neva-Wood District (P3)
Selected Crime Codes
2022-04-10 to 2022-04-16
 Prepared By:
 Crime Analysis Unit
 Spokane Police Department

Legend

NIBRS Events

Criminal Homicide	Robbery Person	Burglary Commercial
Rape	Aggravated Assault	Vehicle Prowling
Robbery Commercial	Burglary Residential	Vehicle Theft
	Burglary Garage	Arson

*Cases Represent LERMS Crime Codes
 Points may indicate multiple events
 Note: Veh Prowl is only Larceny displayed*

SPokane Police

For Additional Information on Incidents pertaining to an Area, Trend, or Pattern Contact Information Analysis

0 0.2 0.4 0.8 Miles

Geographic Information System

THIS IS NOT A LEGAL DOCUMENT:
 The information shown on this map is compiled from various sources and is subject to constant revision. Information shown on this map should not be used to determine the location of facilities in relationship to property lines, section lines, streets, etc.

Sunday - Saturday

4/24/2022 TO 4/30/2022

NE - Neva-Wood District (P3)



A/C	Offense Statute	Address	Reported Date	Dist
SPB3NL				
C	ASSAULT 1D	6900 N WISCOMB ST	4/27/2022	P3
C	BURGLARY 1D FROM RESIDENCE	600 E SIERRA AVE	4/24/2022	P4
A	BURGLARY 1D FROM RESIDENCE	6900 N WISCOMB ST	4/27/2022	P3
C	BURGLARY 2D COMMERCIAL	9200 N COLTON ST	4/24/2022	P3
C	BURGLARY 2D COMMERCIAL	1900 E FRANCIS AVE	4/25/2022	P3
C	BURGLARY 2D COMMERCIAL	E ROWAN AVE / N DIVISION ST	4/29/2022	P3
C	IBR Purposes Only - Theft From Motor Vehicle	600 E HOLLAND AVE	4/29/2022	P4
C	RAPE 2D		4/29/2022	P2
C	RAPE 3D		4/28/2022	P6
C	RESIDENTIAL BURGLARY	600 E COLUMBIA AVE	4/29/2022	P3
C	RESIDENTIAL BURGLARY	6900 N WISCOMB ST	4/30/2022	P3
C	RESIDENTIAL BURGLARY	1100 E WELLESLEY AVE	4/30/2022	P4
C	THEFT 2D ALL OTHER	9200 N COLTON ST	4/25/2022	
C	THEFT 2D FROM BUILDING	400 E MAGNESIUM RD	4/26/2022	P3
C	THEFT 2D FROM MOTOR VEHICLE	900 E HOLYOKE AVE	4/24/2022	P3
C	THEFT 2D FROM MOTOR VEHICLE	500 E RICH AVE	4/25/2022	P3
C	THEFT 2D SHOPLIFTING	5500 N DIVISION ST	4/25/2022	
C	THEFT 2D SHOPLIFTING	9600 N NEWPORT HWY	4/26/2022	
C	THEFT 2D SHOPLIFTING	4700 N DIVISION ST	4/26/2022	
C	THEFT 2D SHOPLIFTING	6600 N DIVISION ST	4/28/2022	
C	THEFT 2D VEHICLE PARTS AND ACCESSORIES	E CALKINS AVE / N HELENA ST	4/29/2022	P4
C	THEFT 2D VEHICLE PARTS AND ACCESSORIES	800 E COZZA DR	4/25/2022	
C	THEFT 3D ALL OTHER	1600 E HOUSTON AVE	4/26/2022	P3
C	THEFT 3D ALL OTHER	9700 N NEWPORT HWY	4/28/2022	P4
C	THEFT 3D ALL OTHER	500 E ROCKWELL AVE	4/25/2022	P3
C	THEFT 3D ALL OTHER	1000 E FRANCIS AVE	4/26/2022	P3
C	THEFT 3D ALL OTHER	600 E FRANCIS AVE	4/26/2022	
C	THEFT 3D CITY SHOPLIFTING	9200 N NEVADA ST	4/29/2022	P4
C	THEFT 3D CITY SHOPLIFTING	7700 N DIVISION ST	4/30/2022	P1
C	THEFT 3D FROM BUILDING	9700 N NEWPORT HWY	4/24/2022	P3
C	THEFT 3D FROM BUILDING	900 E HOLYOKE AVE	4/26/2022	P3
C	THEFT 3D FROM BUILDING	4700 N DIVISION ST	4/25/2022	
C	THEFT 3D FROM MOTOR VEHICLE	600 E HOLLAND AVE	4/29/2022	P4
C	THEFT 3D FROM MOTOR VEHICLE	7600 N DIVISION ST	4/26/2022	
C	THEFT 3D SHOPLIFTING	9500 N NEVADA ST	4/24/2022	P3
C	THEFT 3D SHOPLIFTING	9200 N COLTON ST	4/26/2022	P3
C	THEFT 3D SHOPLIFTING	9100 N NEWPORT HWY	4/24/2022	
C	THEFT 3D SHOPLIFTING	9100 N NEWPORT HWY	4/24/2022	

For protection of victim privacy, the entire address on sexual assault crimes has been redacted.

A/C	Offense Statute	Address	Reported Date	Dist
C	THEFT 3D SHOPLIFTING	4700 N DIVISION ST	4/24/2022	
C	THEFT 3D SHOPLIFTING	9100 N NEWPORT HWY	4/24/2022	
C	THEFT 3D SHOPLIFTING	9100 N NEWPORT HWY	4/24/2022	
C	THEFT 3D SHOPLIFTING	9700 N NEWPORT HWY	4/25/2022	
C	THEFT 3D SHOPLIFTING	6500 N NEVADA ST	4/25/2022	
C	THEFT 3D SHOPLIFTING	9100 N NEWPORT HWY	4/26/2022	
C	THEFT 3D SHOPLIFTING	9100 N NEWPORT HWY	4/28/2022	
C	THEFT 3D VEHICLE PARTS AND ACCESSORIES	900 E HOLYOKE AVE	4/24/2022	P3
A	THEFT 3D VEHICLE PARTS AND ACCESSORIES	N LIDGERWOOD ST / E CENTRAL AVE	4/24/2022	P3
C	THEFT 3D VEHICLE PARTS AND ACCESSORIES	1500 E FRANCIS AVE	4/28/2022	P3
C	THEFT OF A FIREARM FROM BUILDING	400 E MAGNESIUM RD	4/25/2022	P3
C	THEFT OF MOTOR VEHICLE	10100 N NEWPORT HWY	4/24/2022	P4
C	THEFT OF MOTOR VEHICLE	600 E FRANCIS AVE	4/25/2022	P4
C	THEFT OF MOTOR VEHICLE	10100 N NEWPORT HWY	4/26/2022	P6
C	THEFT OF MOTOR VEHICLE	800 E FRANCIS AVE	4/26/2022	P4
C	THEFT OF MOTOR VEHICLE	400 E ST THOMAS MOORE WAY	4/28/2022	P2
C	THEFT OF MOTOR VEHICLE	700 E LONGFELLOW AVE	4/29/2022	P4
C	THEFT OF MOTOR VEHICLE	7000 N COLTON ST	4/30/2022	P3
C	THEFT OF MOTOR VEHICLE	6500 N DIVISION ST	4/30/2022	P1
<u>SPB3WH</u>				
C	RESIDENTIAL BURGLARY	1900 E EVERETT AVE	4/26/2022	P4
C	THEFT 3D ALL OTHER	1900 E DECATUR AVE	4/27/2022	P3

POLICE SUMMARY - Ending: Saturday, April 30, 2022



NE - Northeast District (P4)

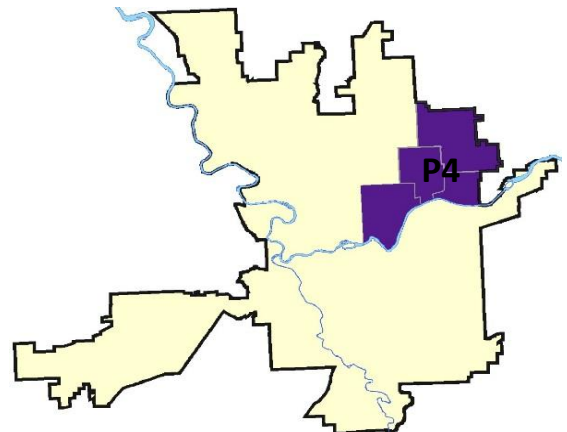
Preliminary IBR Counts

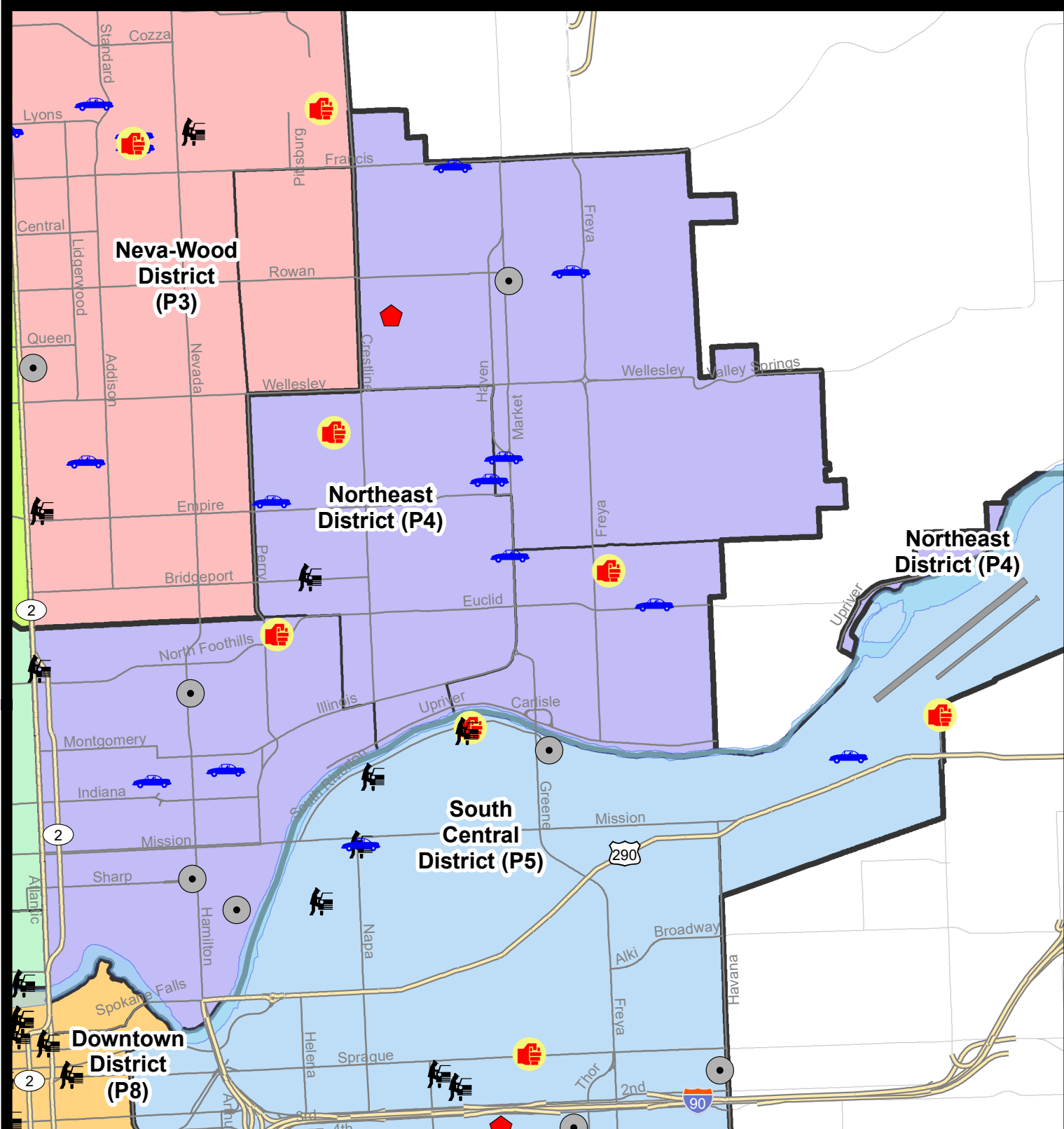
NIBRS Categories (Part 1 Selected)		7 Day Comparison			28 Day Comparison			YTD Comparison		
		Current	Prior	Percent	Current	Prior	Percent	Current	Prior	Percent
Violent	Criminal Homicide	0	0		0	0		0	0	
	Rape	0	2	-100.00%	2	1	100.00%	8	12	-33.33%
	Robbery - Commercial	0	0		1	1	0.00%	3	3	0.00%
	Robbery - Person	1	0		2	4	-50.00%	9	10	-10.00%
	Aggravated Assault - Non DV	1	1	0.00%	8	4	100.00%	24	19	26.32%
	Aggravated Assault - DV	0	0		2	2	0.00%	20	16	25.00%
Violent Total:		2	3	-33.33%	15	12	25.00%	64	60	6.67%
Property	Burglary - Residential	3	1	200.00%	7	9	-22.22%	41	37	10.81%
	Burglary Garage	0	0		1	3	-66.67%	10	15	-33.33%
	Burglary Commercial	3	1	200.00%	9	15	-40.00%	58	20	190.00%
	Larceny	16	25	-36.00%	82	81	1.23%	382	365	4.66%
	Vehicle Theft	4	5	-20.00%	23	14	64.29%	96	60	60.00%
	Arson	1	0		1	1	0.00%	3	7	-57.14%
Property Total:		27	32	-15.63%	123	123	0.00%	590	504	17.06%
Preliminary Part 1 Crime Totals:		29	35	-17.14%	138	135	2.22%	654	564	15.96%
Current 7 Day Period:		4/24/2022 - 4/30/2022			Prior 7 Day Period:		4/17/2022 - 4/23/2022			
Current 28 Day Period:		4/3/2022 - 4/30/2022			Prior 28 Day Period:		3/6/2022 - 4/2/2022			
Current YTD Day Period:		1/1/2022 - 4/30/2022			Prior YTD Period:		1/1/2021 - 4/30/2021			

Prepared by SPD Crime Analysis Office - Monday, May 2, 2022

NOTE: SPD moved from UCR to the NIBRS reporting standard on 10/4/16 following the transition to a new RMS System. [Numbers on CompStat reports prior to this date should not be used as a comparison to those on this report.](#) Additional info on these reporting standards can be found on the FBI website: <https://ucr.fbi.gov/nibrs-overview>

This chart represents Preliminary counts of selected crime categories from Police Case Reports. Full statistical analysis to determine the confidence level of this data has not been performed. The % change columns on the preliminary counts differ from the percentage change on the NIBRS crime report, sometimes significantly. The CompStat report is designed for operational use and includes only selected NIBRS categories and coding less complex than full NIBRS rules. Official statistics for these and other NIBRS categories can be found on WASPC & FBI websites once available.





City of Spokane
Northeast District (P4)
Selected Crime Codes
2022-04-10 to 2022-04-16
 Prepared By:
 Crime Analysis Unit
 Spokane Police Department

Legend

NIBRS Events



Criminal Homicide



Rape



Robbery Commercial



Robbery Person



Aggravated Assault



Burglary Residential



Burglary Garage



Burglary Commercial



Vehicle Prowling



Vehicle Theft



Arson



Cases Represent LERMS Crime Codes
 Points may indicate multiple events
 Note: Veh Prowl is only Larceny displayed

For Additional Information on
 Incidents pertaining to an
 Area, Trend, or Pattern
 Contact Information Analysis

0 0.2 0.4 0.8 Miles



THIS IS NOT A LEGAL DOCUMENT:
 The information shown on this map is compiled
 from various sources and is subject to constant
 revision. Information shown on this map should
 not be used to determine the location of facilities
 in relationship to property lines, section lines,
 streets, etc.

Sunday - Saturday

NE - Northeast District (P4)

4/24/2022 TO 4/30/2022



<u>A/C</u>	<u>Offense Statute</u>	<u>Address</u>	<u>Reported Date</u>	<u>Dist</u>
<u>SPB4BE</u>				
C	RESIDENTIAL BURGLARY	2700 N SMITH ST	4/26/2022	P4
C	THEFT 2D VEHICLE PARTS AND ACCESSORIES	2300 E EUCLID AVE	4/25/2022	P4
A	THEFT 3D FROM MOTOR VEHICLE	2300 E EUCLID AVE	4/25/2022	P4
C	THEFT OF MOTOR VEHICLE	2300 E EUCLID AVE	4/28/2022	P4
<u>SPB4HI</u>				
C	ARSON 2D	6300 N SMITH ST	4/25/2022	P4
C	ASSAULT 2D	4700 N ALTAMONT ST	4/30/2022	P4
A	BURGLARY 2D COMMERCIAL	5400 N MARKET ST	4/29/2022	P4
C	BURGLARY 2D FENCED AREA	3400 E BISMARCK CT	4/25/2022	P4
A	RESIDENTIAL BURGLARY	2100 E ROWAN AVE	4/26/2022	P4
C	RESIDENTIAL BURGLARY	2100 E WABASH AVE	4/28/2022	P4
C	THEFT 3D FROM MOTOR VEHICLE	4900 N HAVEN ST	4/25/2022	
<u>SPB4LO</u>				
C	BURGLARY 2D COMMERCIAL	1000 E TRENT AVE	4/26/2022	P3
C	BURGLARY 2D COMMERCIAL	900 E TRENT AVE	4/27/2022	P2
C	BURGLARY 2D FENCED AREA	200 E MONTGOMERY AVE	4/26/2022	P8
C	ROBBERY 2D PERSON	N HAMILTON ST / E SINTO AVE	4/24/2022	P4
C	THEFT 3D ALL OTHER	100 E BOONE AVE	4/24/2022	P4
C	THEFT 3D ALL OTHER	1000 E TRENT AVE	4/27/2022	
C	THEFT 3D FROM MOTOR VEHICLE	700 N DIVISION ST	4/26/2022	P4
C	THEFT 3D FROM MOTOR VEHICLE	700 N DIVISION ST	4/28/2022	P4
C	THEFT 3D FROM MOTOR VEHICLE	400 E SHARP AVE	4/26/2022	
C	THEFT 3D FROM MOTOR VEHICLE	500 E BOONE AVE	4/26/2022	
C	THEFT 3D FROM MOTOR VEHICLE	700 N DIVISION ST	4/28/2022	
C	THEFT 3D SHOPLIFTING	1700 N DIVISION ST	4/27/2022	
C	THEFT 3D VEHICLE PARTS AND ACCESSORIES	400 E MISSION AVE	4/27/2022	P4
C	THEFT OF A FIREARM ALL OTHER LOCATIONS	E MISSION AVE / N HAMILTON ST	4/30/2022	P4
C	THEFT OF MOTOR VEHICLE	1600 E JACKSON AVE	4/28/2022	P4
C	THEFT OF MOTOR VEHICLE	2800 N RUBY ST	4/28/2022	P3
<u>SPB4MI</u>				
C	THEFT 2D ALL OTHER	3100 E JACKSON AVE	4/25/2022	
C	THEFT OF MOTOR VEHICLE	4100 E JACKSON AVE	4/25/2022	P4

SPOKANE POLICE DEPARTMENT



SOUTH **Police Service Area**

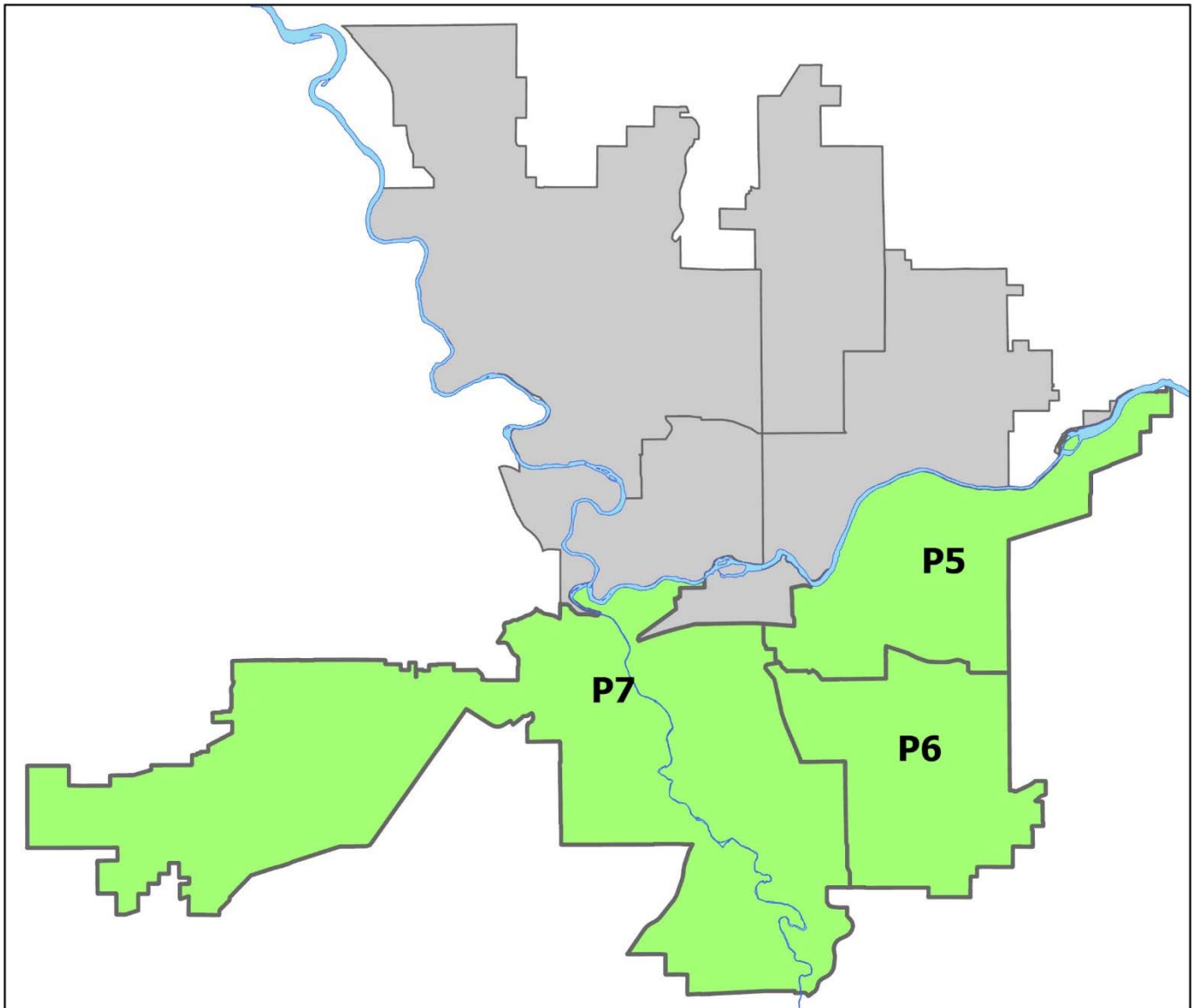
PSA Commander

Captain Brad Arleth

South Central District (P5)

Southeast District (P6)

Southwest District (P7)



POLICE SUMMARY - Ending: Saturday, April 30, 2022

SOUTH PRECINCT (P5, P6, and P7)



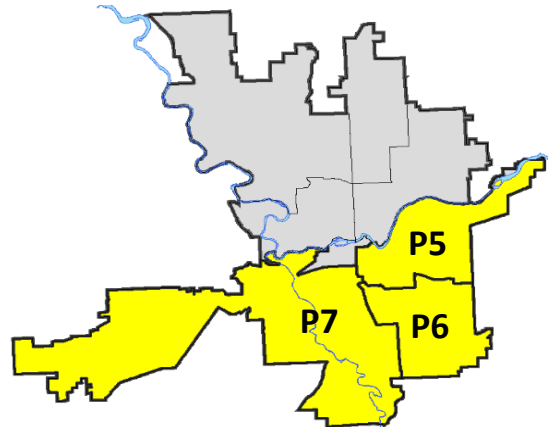
Preliminary IBR Counts

NIBRS Categories (Part 1 Selected)		7 Day Comparison			28 Day Comparison			YTD Comparison		
		Current	Prior	Percent	Current	Prior	Percent	Current	Prior	Percent
Violent	Criminal Homicide	0	0		0	0		1	1	0.00%
	Rape	2	3	-33.33%	5	8	-37.50%	25	33	-24.24%
	Robbery - Commercial	1	0		1	1	0.00%	5	2	150.00%
	Robbery - Person	0	0		1	3	-66.67%	12	12	0.00%
	Aggravated Assault - Non DV	5	1	400.00%	10	8	25.00%	44	45	-2.22%
	Aggravated Assault - DV	4	2	100.00%	9	15	-40.00%	40	38	5.26%
Violent Total:		12	6	100.00%	26	35	-25.71%	127	131	-3.05%
Property	Burglary - Residential	7	2	250.00%	17	16	6.25%	78	71	9.86%
	Burglary Garage	2	4	-50.00%	13	12	8.33%	40	48	-16.67%
	Burglary Commercial	11	9	22.22%	31	18	72.22%	73	40	82.50%
	Larceny	59	56	5.36%	232	226	2.65%	1004	719	39.64%
	Vehicle Theft	4	10	-60.00%	30	39	-23.08%	169	92	83.70%
	Arson	1	0		1	0		5	10	-50.00%
Property Total:		84	81	3.70%	324	311	4.18%	1369	980	39.69%
Preliminary Part 1 Crime Totals:		96	87	10.34%	350	346	1.16%	1496	1111	34.65%
Current 7 Day Period:		4/24/2022 - 4/30/2022			Prior 7 Day Period:		4/17/2022 - 4/23/2022			
Current 28 Day Period:		4/3/2022 - 4/30/2022			Prior 28 Day Period:		3/6/2022 - 4/2/2022			
Current YTD Day Period:		1/1/2022 - 4/30/2022			Prior YTD Period:		1/1/2021 - 4/30/2021			

Prepared by SPD Crime Analysis Office - Monday, May 2, 2022

NOTE: SPD moved from UCR to the NIBRS reporting standard on 10/4/16 following the transition to a new RMS System. [Numbers on CompStat reports prior to this date should not be used as a comparison to those on this report.](#) Additional info on these reporting standards can be found on the FBI website: <https://ucr.fbi.gov/nibrs-overview>

This chart represents Preliminary counts of selected crime categories from Police Case Reports. Full statistical analysis to determine the confidence level of this data has not been performed. The % change columns on the preliminary counts differ from the percentage change on the NIBRS crime report, sometimes significantly. The CompStat report is designed for operational use and includes only selected NIBRS categories and coding less complex than full NIBRS rules. Official statistics for these and other NIBRS categories can be found on WASPC & FBI websites once available.



POLICE SUMMARY - Ending: Saturday, April 30, 2022



SE - South Central District (P5)

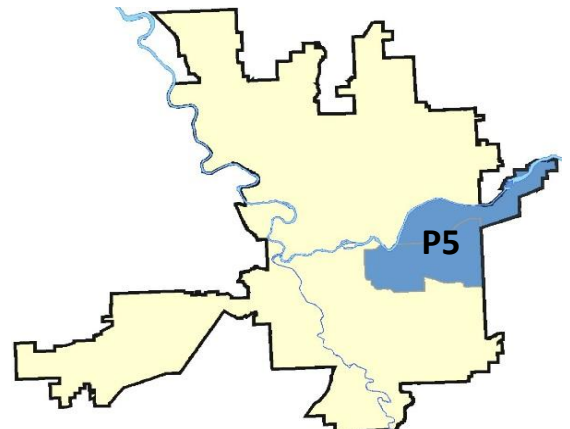
Preliminary IBR Counts

NIBRS Categories (Part 1 Selected)		7 Day Comparison			28 Day Comparison			YTD Comparison		
		Current	Prior	Percent	Current	Prior	Percent	Current	Prior	Percent
Violent	Criminal Homicide	0	0		0	0		0	0	
	Rape	0	1	-100.00%	1	3	-66.67%	10	15	-33.33%
	Robbery - Commercial	0	0		0	1	-100.00%	1	0	
	Robbery - Person	0	0		0	1	-100.00%	4	7	-42.86%
	Aggravated Assault - Non DV	0	0		3	6	-50.00%	21	21	0.00%
	Aggravated Assault - DV	3	2	50.00%	5	8	-37.50%	23	18	27.78%
Violent Total:		3	3	0.00%	9	19	-52.63%	59	61	-3.28%
Property	Burglary - Residential	0	1	-100.00%	5	3	66.67%	26	21	23.81%
	Burglary Garage	0	1	-100.00%	4	3	33.33%	11	10	10.00%
	Burglary Commercial	6	6	0.00%	20	5	300.00%	41	20	105.00%
	Larceny	28	15	86.67%	89	78	14.10%	358	257	39.30%
	Vehicle Theft	2	7	-71.43%	20	17	17.65%	70	35	100.00%
	Arson	0	0		0	0		3	5	-40.00%
Property Total:		36	30	20.00%	138	106	30.19%	509	348	46.26%
Preliminary Part 1 Crime Totals:		39	33	18.18%	147	125	17.60%	568	409	38.88%
Current 7 Day Period:		4/24/2022 - 4/30/2022			Prior 7 Day Period:		4/17/2022 - 4/23/2022			
Current 28 Day Period:		4/3/2022 - 4/30/2022			Prior 28 Day Period:		3/6/2022 - 4/2/2022			
Current YTD Day Period:		1/1/2022 - 4/30/2022			Prior YTD Period:		1/1/2021 - 4/30/2021			

Prepared by SPD Crime Analysis Office - Monday, May 2, 2022

NOTE: SPD moved from UCR to the NIBRS reporting standard on 10/4/16 following the transition to a new RMS System. [Numbers on CompStat reports prior to this date should not be used as a comparison to those on this report.](#) Additional info on these reporting standards can be found on the FBI website: <https://ucr.fbi.gov/nibrs-overview>

This chart represents Preliminary counts of selected crime categories from Police Case Reports. Full statistical analysis to determine the confidence level of this data has not been performed. The % change columns on the preliminary counts differ from the percentage change on the NIBRS crime report, sometimes significantly. The CompStat report is designed for operational use and includes only selected NIBRS categories and coding less complex than full NIBRS rules. Official statistics for these and other NIBRS categories can be found on WASPC & FBI websites once available.



Note: On 2/10/21 a portion of the Police Block SPC5EC became part of the Downtown Precinct (SPD8EC); Consequently activity in P5 will appear lower if compared to printed CompStat reports prior to 2/10/21

Sunday - Saturday

SE - South Central District (P5)

4/24/2022 TO 4/30/2022



<u>A/C</u>	<u>Offense Statute</u>	<u>Address</u>	<u>Reported Date</u>	<u>Dist</u>
<u>SPC5EC</u>				
C	ASSAULT 2D	E HARTSON AVE / S HELENA ST	4/25/2022	P5
C	BURGLARY 2D COMMERCIAL	3200 E SPRAGUE AVE	4/25/2022	P5
C	BURGLARY 2D COMMERCIAL	1100 E MARTIN LUTHER KING JR WAY	4/25/2022	P5
C	BURGLARY 2D COMMERCIAL	4000 E MAIN AVE	4/26/2022	P5
C	BURGLARY 2D COMMERCIAL	100 E 4TH AVE	4/28/2022	P8
C	THEFT 2D ALL OTHER	4000 E MAIN AVE	4/26/2022	P5
C	THEFT 2D ALL OTHER	800 E HARTSON AVE	4/24/2022	P5
C	THEFT 2D FROM BUILDING	1000 E 3RD AVE	4/24/2022	P5
C	THEFT 2D FROM BUILDING	3600 E FERRY AVE	4/29/2022	P5
C	THEFT 2D FROM MOTOR VEHICLE	600 S SCOTT ST	4/24/2022	P5
C	THEFT 2D FROM MOTOR VEHICLE	1900 E 1ST AVE	4/27/2022	P5
C	THEFT 2D FROM MOTOR VEHICLE	200 S THOR ST	4/27/2022	
C	THEFT 2D SHOPLIFTING	1000 E 3RD AVE	4/25/2022	
A	THEFT 2D VEHICLE PARTS AND ACCESSORIES	1000 E SPRAGUE AVE	4/25/2022	P6
C	THEFT 2D VEHICLE PARTS AND ACCESSORIES	3600 E SPRINGFIELD AVE	4/27/2022	
C	THEFT 3D ALL OTHER	4000 E PACIFIC AVE	4/28/2022	P5
C	THEFT 3D ALL OTHER	0 E 8TH AVE	4/28/2022	P5
C	THEFT 3D ALL OTHER	2500 E 7TH AVE	4/27/2022	
C	THEFT 3D ALL OTHER	S HELENA ST / E 7TH AVE	4/28/2022	
C	THEFT 3D CITY SHOPLIFTING	400 S THOR ST	4/24/2022	P4
C	THEFT 3D FROM BUILDING	3700 E MAIN AVE	4/25/2022	
C	THEFT 3D FROM BUILDING	600 S GREENE ST	4/27/2022	
A	THEFT 3D FROM MOTOR VEHICLE	1000 E 10TH AVE	4/27/2022	P5
C	THEFT 3D FROM MOTOR VEHICLE	100 S ARTHUR ST	4/25/2022	P5
C	THEFT 3D VEHICLE PARTS AND ACCESSORIES	300 E 11TH AVE	4/27/2022	
C	THEFT OF A FIREARM FROM MOTOR VEHICLE	3000 E SPRAGUE AVE	4/27/2022	P5
C	THEFT OF MOTOR VEHICLE	400 S FISKE ST	4/26/2022	P6
<u>SPC5GP</u>				
C	ASSAULT 2D	E NORA AVE / N LEE ST	4/25/2022	P6
C	BURGLARY 2D COMMERCIAL	1600 N FISKE ST	4/27/2022	P5
C	BURGLARY 2D COMMERCIAL	4000 E TRENT AVE	4/30/2022	P5
C	HARASSMENT FELONY WEAPON INVOLVED	1700 E SOUTH RIVERTON AVE	4/27/2022	P4
C	MAIL THEFT	2500 E MARSHALL AVE	4/27/2022	P5
C	MAIL THEFT	N LANGLEY ST / E TRENT AVE	4/27/2022	P5
C	THEFT 2D ALL OTHER	1900 E SOUTH RIVERTON AVE	4/26/2022	
C	THEFT 2D FROM BUILDING	1700 E BOONE AVE	4/25/2022	P5
C	THEFT 3D ALL OTHER	E NORA AVE / N LEE ST	4/25/2022	P6
C	THEFT 3D VEHICLE PARTS AND ACCESSORIES	1800 E SOUTH RIVERTON AVE	4/25/2022	P5

For protection of victim privacy, the entire address on sexual assault crimes has been redacted.

A/C	Offense Statute	Address	Reported Date	Dist
C	THEFT 3D VEHICLE PARTS AND ACCESSORIES	1600 E BOONE AVE	4/28/2022	P5
C	THEFT OF MOTOR VEHICLE	1500 N REGAL ST	4/27/2022	P6

POLICE SUMMARY - Ending: Saturday, April 30, 2022



SE - Southeast District (P6)

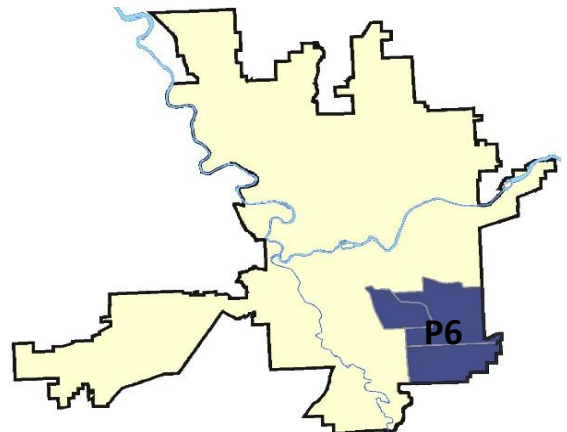
Preliminary IBR Counts

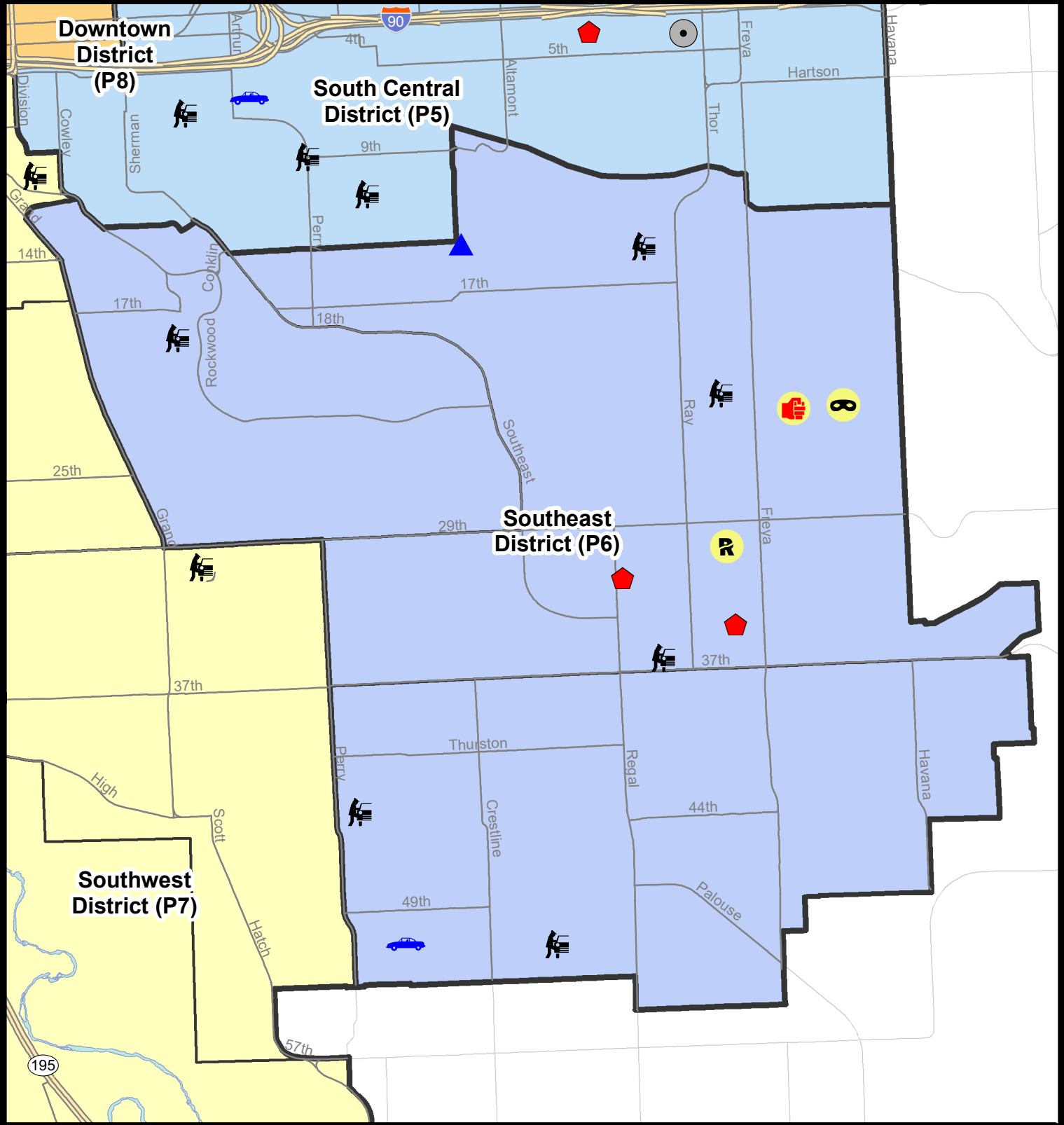
NIBRS Categories (Part 1 Selected)		7 Day Comparison			28 Day Comparison			YTD Comparison		
		Current	Prior	Percent	Current	Prior	Percent	Current	Prior	Percent
Violent	Criminal Homicide	0	0		0	0		0	0	
	Rape	1	0		1	2	-50.00%	5	5	0.00%
	Robbery - Commercial	0	0		0	0		1	0	
	Robbery - Person	0	0		1	1	0.00%	2	0	
	Aggravated Assault - Non DV	2	1	100.00%	4	0		5	5	0.00%
	Aggravated Assault - DV	0	0		3	3	0.00%	9	5	80.00%
Violent Total:		3	1	200.00%	9	6	50.00%	22	15	46.67%
Property	Burglary - Residential	4	1	300.00%	8	7	14.29%	32	19	68.42%
	Burglary Garage	0	1	-100.00%	3	5	-40.00%	12	17	-29.41%
	Burglary Commercial	3	0		3	5	-40.00%	10	2	400.00%
	Larceny	9	16	-43.75%	44	42	4.76%	174	155	12.26%
	Vehicle Theft	0	1	-100.00%	5	8	-37.50%	35	15	133.33%
	Arson	0	0		0	0		1	2	-50.00%
Property Total:		16	19	-15.79%	63	67	-5.97%	264	210	25.71%
Preliminary Part 1 Crime Totals:		19	20	-5.00%	72	73	-1.37%	286	225	27.11%
Current 7 Day Period:		4/24/2022 - 4/30/2022			Prior 7 Day Period:		4/17/2022 - 4/23/2022			
Current 28 Day Period:		4/3/2022 - 4/30/2022			Prior 28 Day Period:		3/6/2022 - 4/2/2022			
Current YTD Day Period:		1/1/2022 - 4/30/2022			Prior YTD Period:		1/1/2021 - 4/30/2021			

Prepared by SPD Crime Analysis Office - Monday, May 2, 2022

NOTE: SPD moved from UCR to the NIBRS reporting standard on 10/4/16 following the transition to a new RMS System. [Numbers on CompStat reports prior to this date should not be used as a comparison to those on this report.](#) Additional info on these reporting standards can be found on the FBI website: <https://ucr.fbi.gov/nibrs-overview>

This chart represents Preliminary counts of selected crime categories from Police Case Reports. Full statistical analysis to determine the confidence level of this data has not been performed. The % change columns on the preliminary counts differ from the percentage change on the NIBRS crime report, sometimes significantly. The CompStat report is designed for operational use and includes only selected NIBRS categories and coding less complex than full NIBRS rules. Official statistics for these and other NIBRS categories can be found on WASPC & FBI websites once available.





City of Spokane
Southeast District (P6)
Selected Crime Codes
2022-04-10 to 2022-04-16
 Prepared By:
 Crime Analysis Unit
 Spokane Police Department

Legend

NIBRS Events

*Cases Represent LERMS Crime Codes
 Points may indicate multiple events
 Note: Veh Prowl is only Larceny displayed*

*For Additional Information on
 Incidents pertaining to an
 Area, Trend, or Pattern
 Contact Information Analysis*

0 0.15 0.3 0.6 Miles

SPokane
INFORMATION

THIS IS NOT A LEGAL DOCUMENT:
 The information shown on this map is compiled
 from various sources and is subject to constant
 revision. Information shown on this map should
 not be used to determine the location of facilities
 in relationship to property lines, section lines,
 streets, etc.

Sunday - Saturday

SE - Southeast District (P6)

4/24/2022 TO 4/30/2022



<u>A/C</u>	<u>Offense Statute</u>	<u>Address</u>	<u>Reported Date</u>	<u>Dist</u>
<u>SPC6LH</u>				
C	BURGLARY 2D COMMERCIAL	3200 E 26TH AVE	4/25/2022	P6
C	RESIDENTIAL BURGLARY	2100 E 34TH AVE	4/25/2022	P6
C	RESIDENTIAL BURGLARY	3300 E 25TH AVE	4/29/2022	P6
C	THEFT 2D ALL OTHER	2800 E 29TH AVE	4/29/2022	P6
C	THEFT 3D FROM MOTOR VEHICLE	S RAY ST / E 16TH AVE	4/25/2022	
C	THEFT 3D FROM MOTOR VEHICLE	S RAY ST / E 25TH AVE	4/25/2022	
C	THEFT 3D VEHICLE PARTS AND ACCESSORIES	3000 S REGAL ST	4/27/2022	P6
<u>SPC6RW</u>				
C	RESIDENTIAL BURGLARY	400 E 21ST AVE	4/30/2022	P6
C	THEFT 1D FROM MOTOR VEHICLE	1300 E 26TH AVE	4/27/2022	P6
C	THEFT OF A FIREARM ALL OTHER LOCATIONS	400 E 21ST AVE	4/30/2022	P6
C	VEHICULAR ASSAULT	1300 E 19TH AVE	4/27/2022	P6
<u>SPC6SG</u>				
C	BURGLARY 2D COMMERCIAL	4500 S REGAL ST	4/25/2022	P6
C	BURGLARY 2D COMMERCIAL	4900 S REGAL ST	4/26/2022	P5
C	IBR Purposes Only - Aggravated Assault	3000 E 37TH AVE	4/26/2022	P6
C	RAPE 3D		4/24/2022	P6
C	RESIDENTIAL BURGLARY	3300 E 55TH AVE	4/26/2022	P6
C	THEFT 2D FROM BUILDING	4900 S REGAL ST	4/26/2022	P5
C	THEFT 2D FROM MOTOR VEHICLE	2200 E 49TH AVE	4/27/2022	P6
C	THEFT 3D SHOPLIFTING	4300 S REGAL ST	4/25/2022	P6

POLICE SUMMARY - Ending: Saturday, April 30, 2022



SW - Southwest District (P7)

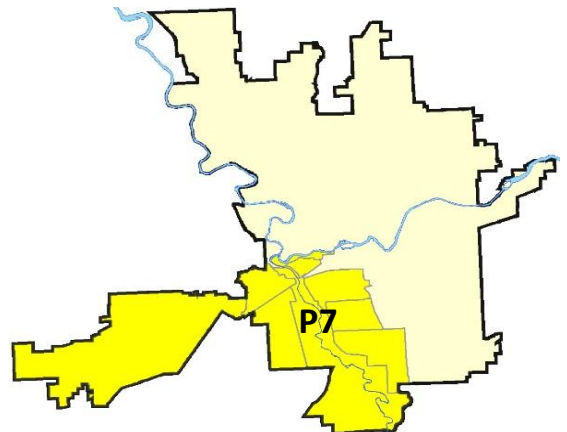
Preliminary IBR Counts

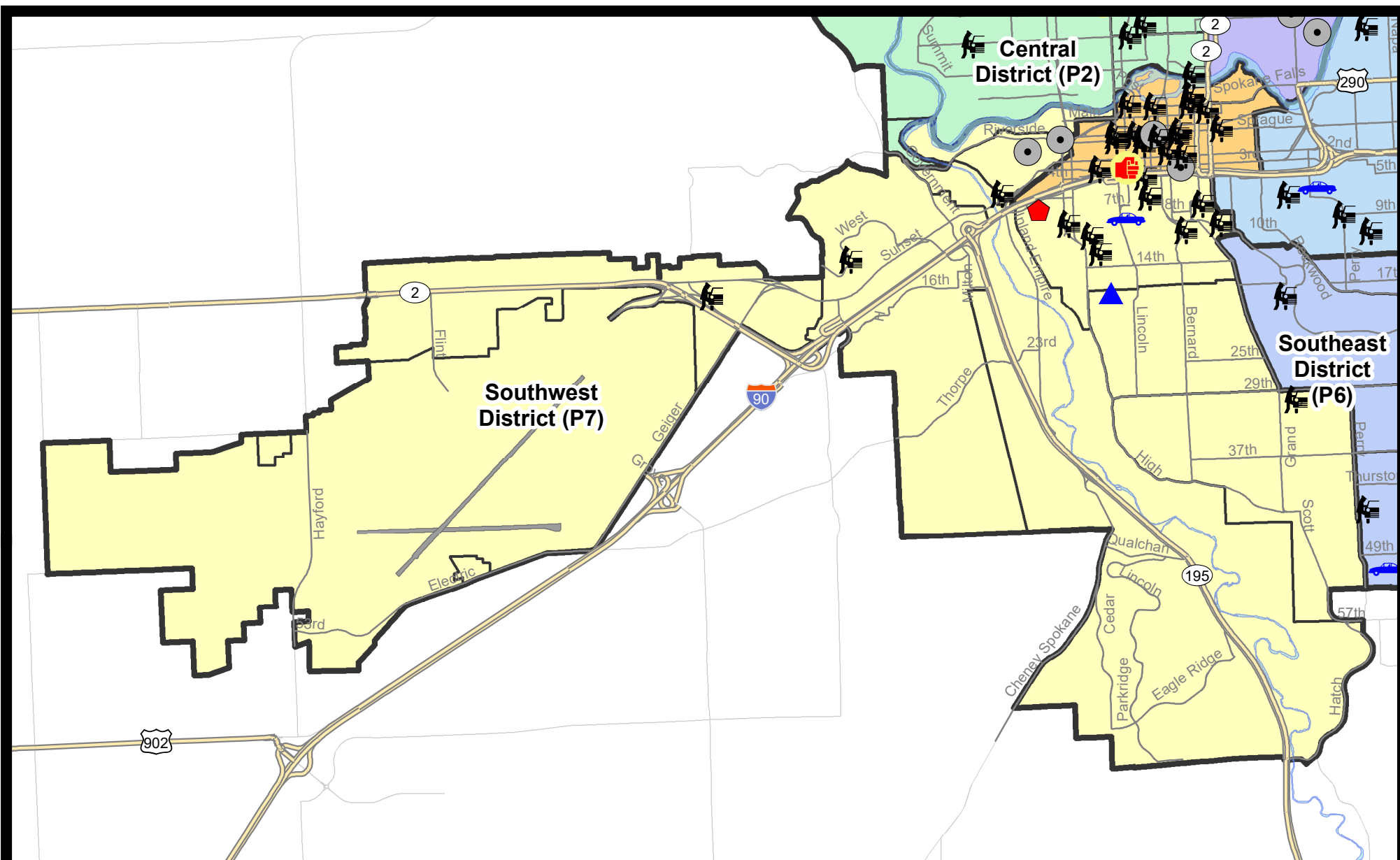
NIBRS Categories (Part 1 Selected)		7 Day Comparison			28 Day Comparison			YTD Comparison		
		Current	Prior	Percent	Current	Prior	Percent	Current	Prior	Percent
Violent	Criminal Homicide	0	0		0	0		1	1	0.00%
	Rape	1	2	-50.00%	3	3	0.00%	10	13	-23.08%
	Robbery - Commercial	1	0		1	0		3	2	50.00%
	Robbery - Person	0	0		0	1	-100.00%	6	5	20.00%
	Aggravated Assault - Non DV	3	0		3	2	50.00%	18	19	-5.26%
	Aggravated Assault - DV	1	0		1	4	-75.00%	8	15	-46.67%
Violent Total:		6	2	200.00%	8	10	-20.00%	46	55	-16.36%
Property	Burglary - Residential	3	0		4	6	-33.33%	20	31	-35.48%
	Burglary Garage	2	2	0.00%	6	4	50.00%	17	21	-19.05%
	Burglary Commercial	2	3	-33.33%	8	8	0.00%	22	18	22.22%
	Larceny	22	25	-12.00%	99	106	-6.60%	472	307	53.75%
	Vehicle Theft	2	2	0.00%	5	14	-64.29%	64	42	52.38%
	Arson	1	0		1	0		1	3	-66.67%
Property Total:		32	32	0.00%	123	138	-10.87%	596	422	41.23%
Preliminary Part 1 Crime Totals:		38	34	11.76%	131	148	-11.49%	642	477	34.59%
Current 7 Day Period:		4/24/2022 - 4/30/2022			Prior 7 Day Period:		4/17/2022 - 4/23/2022			
Current 28 Day Period:		4/3/2022 - 4/30/2022			Prior 28 Day Period:		3/6/2022 - 4/2/2022			
Current YTD Day Period:		1/1/2022 - 4/30/2022			Prior YTD Period:		1/1/2021 - 4/30/2021			

Prepared by SPD Crime Analysis Office - Monday, May 2, 2022

NOTE: SPD moved from UCR to the NIBRS reporting standard on 10/4/16 following the transition to a new RMS System. [Numbers on CompStat reports prior to this date should not be used as a comparison to those on this report.](#) Additional info on these reporting standards can be found on the FBI website: <https://ucr.fbi.gov/nibrs-overview>

This chart represents Preliminary counts of selected crime categories from Police Case Reports. Full statistical analysis to determine the confidence level of this data has not been performed. The % change columns on the preliminary counts differ from the percentage change on the NIBRS crime report, sometimes significantly. The CompStat report is designed for operational use and includes only selected NIBRS categories and coding less complex than full NIBRS rules. Official statistics for these and other NIBRS categories can be found on WASPC & FBI websites once available.



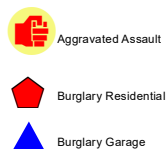



City of Spokane
Southwest District (P7)
Selected
Crime Types
2022-04-10 to 2022-04-16

Prepared By:
Crime Analysis Unit
Spokane Police Department

Legend

NIBRS Events



Cases Represent LERMS Crime Codes
 Points may indicate multiple events
 Note: Veh Prowl is only Larceny category displayed



For Additional Information on Incidents
 pertaining to an Area, Trend, or Pattern
 Contact Information Analysis

0 0.2 0.4 0.6 0.8 1 1.2 1.4 1.6 Miles



THIS IS NOT A LEGAL DOCUMENT:
 The information shown on this map is compiled
 from various sources and is subject to constant
 revision. Information shown on this map should
 not be used to determine the location of facilities
 in relationship to property lines, section lines,
 streets, etc.



Sunday - Saturday

SE - Southwest District (P7)

4/24/2022 TO 4/30/2022



<u>A/C</u>	<u>Offense Statute</u>	<u>Address</u>	<u>Reported Date</u>	<u>Dist</u>
<u>SPD7BA</u>				
C	ARSON 2D	1900 W 4TH AVE	4/26/2022	P7
C	THEFT 3D FROM MOTOR VEHICLE	2000 W PACIFIC AVE	4/24/2022	P7
C	THEFT 3D FROM MOTOR VEHICLE	2000 W 4TH AVE	4/26/2022	
C	THEFT OF MOTOR VEHICLE	2300 W 2ND AVE	4/24/2022	P7
C	THEFT OF MOTOR VEHICLE	2400 W 2ND AVE	4/25/2022	P7
<u>SPD7CH</u>				
C	ASSAULT 2D	1800 W 7TH AVE	4/28/2022	P7
C	ASSAULT 4D WEAPON	500 W 4TH AVE	4/26/2022	P8
C	BURGLARY 2D COMMERCIAL	1300 S GRAND BLVD	4/25/2022	P6
C	BURGLARY 2D COMMERCIAL	700 W 7TH AVE	4/27/2022	P6
C	BURGLARY 2D GARAGE	600 S JEFFERSON ST	4/26/2022	P7
C	RESIDENTIAL BURGLARY	1000 W 12TH AVE	4/25/2022	P8
C	RESIDENTIAL BURGLARY	600 S JEFFERSON ST	4/25/2022	P7
C	THEFT 1D ALL OTHER	700 W SUMNER AVE	4/26/2022	P7
C	THEFT 2D FROM BUILDING	600 S ADAMS ST	4/30/2022	P7
C	THEFT 2D FROM MOTOR VEHICLE	100 W 8TH AVE	4/27/2022	
C	THEFT 3D ALL OTHER	1000 W 12TH AVE	4/27/2022	
C	THEFT 3D CITY FROM BUILDING	600 S JEFFERSON ST	4/25/2022	P7
C	THEFT 3D FROM MOTOR VEHICLE	500 W 4TH AVE	4/27/2022	P7
C	THEFT 3D FROM MOTOR VEHICLE	1400 S MADISON ST	4/25/2022	P7
A	THEFT 3D FROM MOTOR VEHICLE	W 7TH AVE / S MONROE ST	4/28/2022	P7
C	THEFT 3D FROM MOTOR VEHICLE	500 W 4TH AVE	4/28/2022	P7
C	THEFT 3D FROM MOTOR VEHICLE	0 E 14TH AVE	4/25/2022	
C	THEFT 3D FROM MOTOR VEHICLE	W 7TH AVE / S HOWARD ST	4/27/2022	
C	THEFT 3D VEHICLE PARTS AND ACCESSORIES	1400 W 6TH AVE	4/24/2022	P7
C	THEFT 3D VEHICLE PARTS AND ACCESSORIES	700 S BERNARD ST	4/28/2022	P7
<u>SPD7CS</u>				
C	BURGLARY 2D GARAGE	1100 E 34TH AVE	4/29/2022	P4
C	THEFT 3D VEHICLE PARTS AND ACCESSORIES	3700 S GANDY ST	4/25/2022	P7
<u>SPD7GT</u>				
C	RAPE 1D		4/26/2022	P7
<u>SPD7LC</u>				
C	ASSAULT 2D	2000 S INLAND EMPIRE WAY	4/29/2022	P7
C	DRIVE BY SHOOTING	S INLAND EMPIRE WAY / W 13TH AVE	4/28/2022	P7
C	RESIDENTIAL BURGLARY	2300 W 16TH AVE	4/26/2022	P7
C	THEFT 3D ALL OTHER	4100 S CHENEY SPOKANE RD	4/26/2022	

For protection of victim privacy, the entire address on sexual assault crimes has been redacted.

A/C	Offense Statute	Address	Reported Date	Dist
<u>SPD7MC</u>				
C	THEFT 2D FROM MOTOR VEHICLE	2100 S MADISON ST	4/24/2022	
C	THEFT 2D VEHICLE PARTS AND ACCESSORIES	500 W 29TH AVE	4/28/2022	
C	THEFT 3D FROM MOTOR VEHICLE	1100 W 17TH AVE	4/25/2022	P7
<u>SPD7WH</u>				
C	ROBBERY 1D COMMERCIAL	2600 W SUNSET BLVD	4/24/2022	P7
C	THEFT 3D FROM BUILDING	3300 W 8TH AVE	4/28/2022	
C	THEFT 3D FROM MOTOR VEHICLE	1100 S WESTCLIFF PL	4/26/2022	

SPOKANE POLICE DEPARTMENT

DOWNTOWN

Police Service Area



PSA Commander

Captain David Singley



POLICE SUMMARY - Ending: Saturday, April 30, 2022

DOWNTOWN PRECINCT (P8)



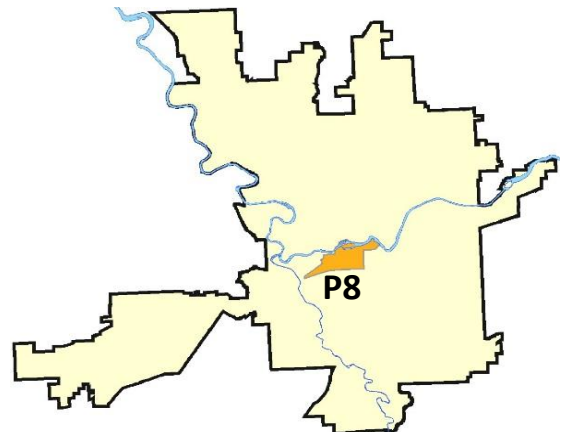
Preliminary IBR Counts

NIBRS Categories (Part 1 Selected)		7 Day Comparison			28 Day Comparison			YTD Comparison		
		Current	Prior	Percent	Current	Prior	Percent	Current	Prior	Percent
Violent	Criminal Homicide	0	0		0	1	-100.00%	1	0	
	Rape	0	0		0	4	-100.00%	13	10	30.00%
	Robbery - Commercial	0	1	-100.00%	1	1	0.00%	5	6	-16.67%
	Robbery - Person	1	1	0.00%	2	1	100.00%	10	14	-28.57%
	Aggravated Assault - Non DV	2	0		5	8	-37.50%	31	30	3.33%
	Aggravated Assault - DV	1	1	0.00%	2	0		6	9	-33.33%
Violent Total:		4	3	33.33%	10	15	-33.33%	66	69	-4.35%
Property	Burglary - Residential	0	0		0	3	-100.00%	11	8	37.50%
	Burglary Garage	0	0		0	0		0	2	-100.00%
	Burglary Commercial	0	0		2	5	-60.00%	22	37	-40.54%
	Larceny	22	30	-26.67%	118	161	-26.71%	613	243	152.26%
	Vehicle Theft	2	2	0.00%	8	9	-11.11%	46	23	100.00%
	Arson	0	0		0	2	-100.00%	3	2	50.00%
Property Total:		24	32	-25.00%	128	180	-28.89%	695	315	120.63%
Preliminary Part 1 Crime Totals:		28	35	-20.00%	138	195	-29.23%	761	384	98.18%
Current 7 Day Period:		4/24/2022 - 4/30/2022			Prior 7 Day Period:		4/17/2022 - 4/23/2022			
Current 28 Day Period:		4/3/2022 - 4/30/2022			Prior 28 Day Period:		3/6/2022 - 4/2/2022			
Current YTD Day Period:		1/1/2022 - 4/30/2022			Prior YTD Period:		1/1/2021 - 4/30/2021			

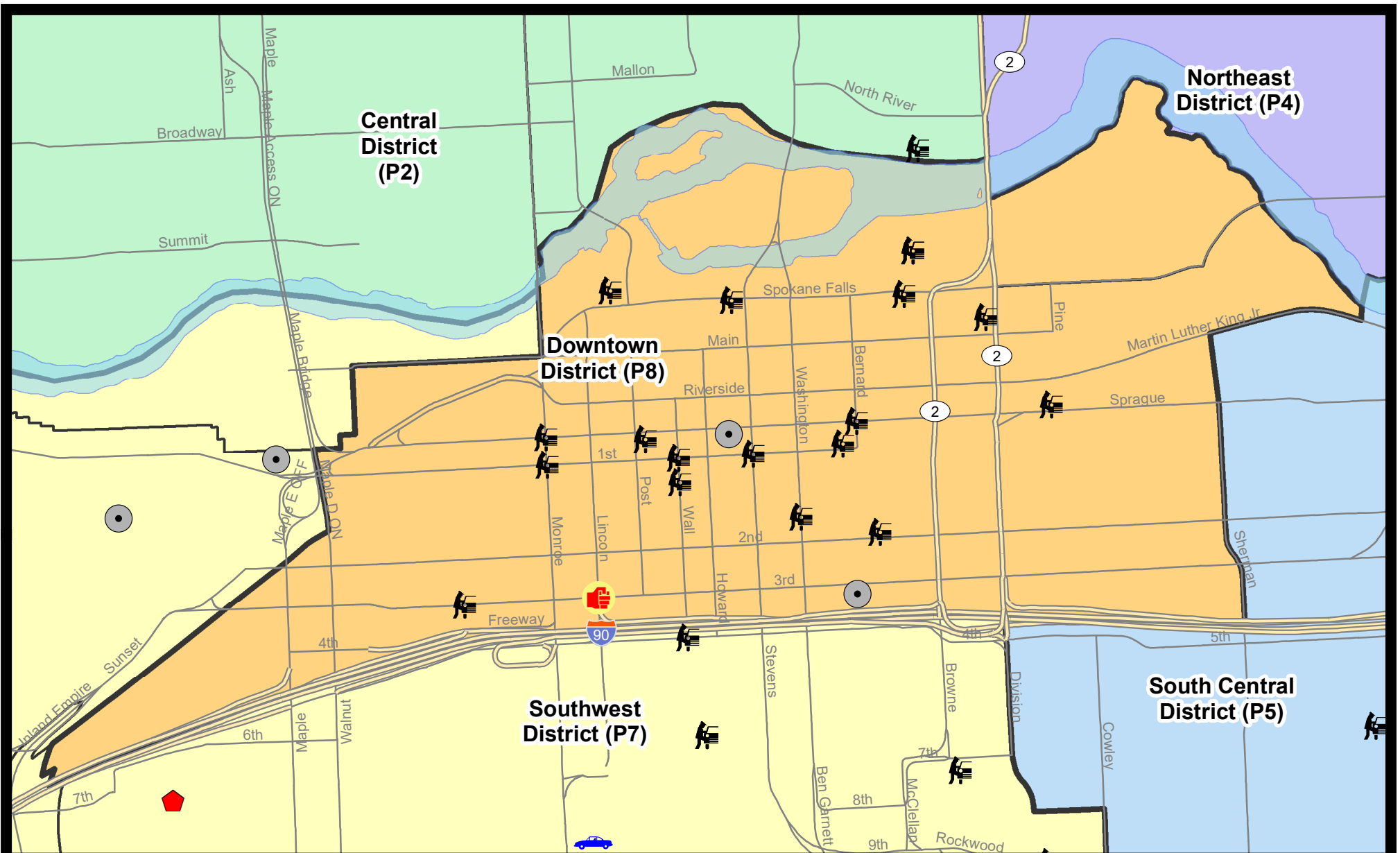
Prepared by SPD Crime Analysis Office - Monday, May 2, 2022

NOTE: SPD moved from UCR to the NIBRS reporting standard on 10/4/16 following the transition to a new RMS System. [Numbers on CompStat reports prior to this date should not be used as a comparison to those on this report.](#) Additional info on these reporting standards can be found on the FBI website: <https://ucr.fbi.gov/nibrs-overview>

This chart represents Preliminary counts of selected crime categories from Police Case Reports. Full statistical analysis to determine the confidence level of this data has not been performed. The % change columns on the preliminary counts differ from the percentage change on the NIBRS crime report, sometimes significantly. The CompStat report is designed for operational use and includes only selected NIBRS categories and coding less complex than full NIBRS rules. Official statistics for these and other NIBRS categories can be found on WASPC & FBI websites once available.



Note: On 2/10/21 a portion of the Police Block SPC5EC became part of the Downtown Precinct (SPD8EC); Consequently activity in P8 will appear higher if compared to printed CompStat reports prior to 2/10/21

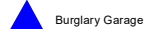
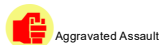


City of Spokane
Downtown District (P8)
Selected
Crime Types
2022-04-10 to 2022-04-16

Prepared By:
Crime Analysis Unit
Spokane Police Department

Legend

NIBRS Events



Cases Represent LERMS Crime Codes
 Points may indicate multiple events
 Note: Veh Prowl is only Larceny category displayed



For Additional Information on Incidents
 pertaining to an Area, Trend, or Pattern
 Contact Information Analysis

0 0.2 Miles



THIS IS NOT A LEGAL DOCUMENT:
 The information shown on this map is compiled
 from various sources and is subject to constant
 revision. Information shown on this map should
 not be used to determine the location of facilities
 in relationship to property lines, section lines,
 streets, etc.



Sunday - Saturday

SW - Downtown District (P8)

4/24/2022 TO 4/30/2022



<u>A/C</u>	<u>Offense Statute</u>	<u>Address</u>	<u>Reported Date</u>	<u>Dist</u>
<u>SPD8EC</u>				
C	IBR Purposes Only - Aggravated Assault	100 S DIVISION ST	4/30/2022	P8
C	THEFT 2D FROM BUILDING	500 E SPOKANE FALLS BLVD	4/27/2022	P8
C	THEFT 3D FROM MOTOR VEHICLE	0 N GRANT ST	4/25/2022	
C	THEFT 3D VEHICLE PARTS AND ACCESSORIES	300 E 3RD AVE	4/25/2022	
C	THEFT OF MOTOR VEHICLE	200 E 2ND AVE	4/26/2022	P8
<u>SPD8RS</u>				
C	ASSAULT 1D	200 W RIVERSIDE AVE	4/24/2022	P8
C	IBR Purposes Only - Theft From Motor Vehicle	800 W 1ST AVE	4/24/2022	
C	ROBBERY 2D PERSON	500 N HOWARD ST	4/26/2022	P8
C	THEFT 2D FROM BUILDING	300 S ADAMS ST	4/24/2022	P8
C	THEFT 2D FROM BUILDING	700 W RIVERSIDE AVE	4/27/2022	P8
C	THEFT 2D FROM MOTOR VEHICLE	W 2ND AVE / S MCCLELLAN ST	4/26/2022	P8
C	THEFT 2D FROM MOTOR VEHICLE	500 W MAIN AVE	4/28/2022	
C	THEFT 2D SHOPLIFTING	700 W MAIN AVE	4/24/2022	
C	THEFT 3D CITY ALL OTHER	200 W SPRAGUE AVE	4/30/2022	P8
C	THEFT 3D CITY FROM BUILDING	500 W 3RD AVE	4/24/2022	P8
C	THEFT 3D FROM BUILDING	0 W PACIFIC AVE	4/26/2022	P8
C	THEFT 3D FROM BUILDING	900 W 3RD AVE	4/24/2022	P8
C	THEFT 3D FROM BUILDING	100 N HOWARD ST	4/25/2022	
C	THEFT 3D FROM MOTOR VEHICLE	100 S CEDAR ST	4/24/2022	P8
C	THEFT 3D FROM MOTOR VEHICLE	100 S ADAMS ST	4/25/2022	P8
C	THEFT 3D FROM MOTOR VEHICLE	W 1ST AVE / S CEDAR ST	4/25/2022	P8
C	THEFT 3D FROM MOTOR VEHICLE	500 W MAIN AVE	4/26/2022	P8
C	THEFT 3D FROM MOTOR VEHICLE	0 S POST ST	4/24/2022	
C	THEFT 3D FROM MOTOR VEHICLE	100 S CEDAR ST	4/25/2022	
C	THEFT 3D FROM MOTOR VEHICLE	100 S CEDAR ST	4/25/2022	
C	THEFT 3D FROM MOTOR VEHICLE	300 W SPOKANE FALLS BLVD	4/27/2022	
C	THEFT OF MOTOR VEHICLE	W 1ST AVE / S HOWARD ST	4/29/2022	P8
C	VEHICULAR ASSAULT	900 W 2ND AVE	4/29/2022	P8

POLICE SUMMARY - Ending: Saturday, April 30, 2022



Other Jurisdiction or Unk District

Preliminary IBR Counts

NIBRS Categories (Part 1 Selected)		7 Day Comparison			28 Day Comparison			YTD Comparison		
		Current	Prior	Percent	Current	Prior	Percent	Current	Prior	Percent
Violent	Criminal Homicide	0	0		0	0		0	0	
	Rape	0	0		0	0		1	2	-50.00%
	Robbery - Commercial	0	0		0	0		0	0	
	Robbery - Person	0	0		0	0		0	0	
	Aggravated Assault - Non DV	0	0		1	1	0.00%	2	0	
	Aggravated Assault - DV	0	0		0	0		1	0	
Violent Total:		0	0		1	1	0.00%	4	2	100.00%
Property	Burglary - Residential	0	0		0	0		0	0	
	Burglary Garage	0	0		0	0		0	0	
	Burglary Commercial	2	0		2	0		3	0	
	Larceny	7	5	40.00%	17	7	142.86%	34	7	385.71%
	Vehicle Theft	0	0		0	0		1	4	-75.00%
	Arson	0	0		0	0		0	0	
Property Total:		9	5	80.00%	19	7	171.43%	38	11	245.45%
Preliminary Part 1 Crime Totals:		9	5	80.00%	20	8	150.00%	42	13	223.08%
Current 7 Day Period:		4/24/2022 - 4/30/2022			Prior 7 Day Period:		4/17/2022 - 4/23/2022			
Current 28 Day Period:		4/3/2022 - 4/30/2022			Prior 28 Day Period:		3/6/2022 - 4/2/2022			
Current YTD Day Period:		1/1/2022 - 4/30/2022			Prior YTD Period:		1/1/2021 - 4/30/2021			

Prepared by SPD Crime Analysis Office - Monday, May 2, 2022

NOTE: SPD moved from UCR to the NIBRS reporting standard on 10/4/16 following the transition to a new RMS System. [Numbers on CompStat reports prior to this date should not be used as a comparison to those on this report.](#) Additional info on these reporting standards can be found on the FBI website: <https://ucr.fbi.gov/nibrs-overview>

This chart represents Preliminary counts of selected crime categories from Police Case Reports. Full statistical analysis to determine the confidence level of this data has not been performed. The % change columns on the preliminary counts differ from the percentage change on the NIBRS crime report, sometimes significantly. The CompStat report is designed for operational use and includes only selected NIBRS categories and coding less complex than full NIBRS rules. Official statistics for these and other NIBRS categories can be found on WASPC & FBI websites once available.

Sunday - Saturday

4/24/2022 TO 4/30/2022

Other Jurisdiction/Unk District



<u>A/C</u>	<u>Offense Statute</u>	<u>Address</u>	<u>Reported Date</u>	<u>Dist</u>
C	THEFT 1D FROM MOTOR VEHICLE		4/24/2022	
C	THEFT 2D FROM BUILDING		4/25/2022	
C	THEFT 3D ALL OTHER		4/24/2022	
C	THEFT 3D FROM MOTOR VEHICLE		4/24/2022	
C	THEFT 3D FROM MOTOR VEHICLE		4/25/2022	
<u>Airway Height</u>				
C	THEFT 3D VEHICLE PARTS AND ACCESSORIES	10600 W 12TH AVE	4/28/2022	Oth
<u>SV02</u>				
C	THEFT 3D FROM MOTOR VEHICLE	11700 E NORA AVE	4/28/2022	P2
<u>SV06</u>				
C	SHOPLIFTING BURGLARY	16200 E BROADWAY AVE	4/24/2022	Oth
C	SHOPLIFTING BURGLARY	16200 E BROADWAY AVE	4/24/2022	Oth