

SPOKANE POLICE DEPARTMENT

PRELIMINARY CITYWIDE **IBR** CRIME REPORT



Preliminary IBR Counts

CHIEF OF POLICE

Craig Meidl

Period Ending: Saturday, April 23, 2022

| NIBRS Categories (Part 1 Selected) | | 7 Day Comparison | | | 28 Day Comparison | | | YTD Comparison | | |
|------------------------------------|-----------------------------|-----------------------|-------|----------|----------------------|-------|-----------------------|----------------|-------|---------|
| | | Current | Prior | Percent | Current | Prior | Percent | Current | Prior | Percent |
| Violent | Criminal Homicide | 0 | 1 | -100.00% | 1 | 2 | -50.00% | 3 | 2 | 50.00% |
| | Rape | 7 | 4 | 75.00% | 16 | 23 | -30.43% | 70 | 89 | -21.35% |
| | Robbery - Commercial | 2 | 0 | | 5 | 13 | -61.54% | 39 | 16 | 143.75% |
| | Robbery - Person | 2 | 2 | 0.00% | 12 | 21 | -42.86% | 59 | 58 | 1.72% |
| | Aggravated Assault - Non DV | 3 | 12 | -75.00% | 41 | 43 | -4.65% | 155 | 147 | 5.44% |
| | Aggravated Assault - DV | 9 | 5 | 80.00% | 25 | 30 | -16.67% | 107 | 113 | -5.31% |
| Violent Total: | | 23 | 24 | -4.17% | 100 | 132 | -24.24% | 433 | 425 | 1.88% |
| Property | Burglary - Residential | 7 | 6 | 16.67% | 42 | 49 | -14.29% | 213 | 200 | 6.50% |
| | Burglary Garage | 3 | 3 | 0.00% | 22 | 25 | -12.00% | 88 | 121 | -27.27% |
| | Burglary Commercial | 8 | 14 | -42.86% | 45 | 51 | -11.76% | 197 | 149 | 32.21% |
| | Larceny | 175 | 224 | -21.88% | 802 | 860 | -6.74% | 3359 | 2463 | 36.38% |
| | Vehicle Theft | 32 | 22 | 45.45% | 118 | 122 | -3.28% | 523 | 285 | 83.51% |
| | Arson | 2 | 0 | | 5 | 7 | -28.57% | 21 | 27 | -22.22% |
| Property Total: | | 227 | 269 | -15.61% | 1034 | 1114 | -7.18% | 4401 | 3245 | 35.62% |
| Preliminary Part 1 Crime Totals: | | 250 | 293 | -14.68% | 1134 | 1246 | -8.99% | 4834 | 3670 | 31.72% |
| Current 7 Day Period: | | 4/17/2022 - 4/23/2022 | | | Prior 7 Day Period: | | 4/10/2022 - 4/16/2022 | | | |
| Current 28 Day Period: | | 3/27/2022 - 4/23/2022 | | | Prior 28 Day Period: | | 2/27/2022 - 3/26/2022 | | | |
| Current YTD Day Period: | | 1/1/2022 - 4/23/2022 | | | Prior YTD Period: | | 1/1/2021 - 4/23/2021 | | | |

Prepared by SPD Crime Analysis Office - Monday, April 25, 2022

NOTE: SPD moved from UCR to the NIBRS reporting standard on 10/4/16 following the transition to a new RMS System. [Numbers on CompStat reports prior to this date should not be used as a comparison to those on this report.](#) Additional info on these reporting standards can be found on the FBI website: <https://ucr.fbi.gov/nibrs-overview>

This chart represents Preliminary counts of selected crime categories from Police Case Reports. Full statistical analysis to determine the confidence level of this data has not been performed. The % change columns on the preliminary counts differ from the percentage change on the NIBRS crime report, sometimes significantly. The CompStat report is designed for operational use and includes only selected NIBRS categories and coding less complex than full NIBRS rules. Official statistics for these and other NIBRS categories can be found on WASPC & FBI websites once available.



SPOKANE POLICE DEPARTMENT



NORTH **Police Service Area**

PSA Commander

Captain Mark Griffiths

Northwest District (P1)

Central District (P2)

Neva-Wood District (P3)

Northeast District (P4)



POLICE SUMMARY - Ending: Saturday, April 23, 2022

NORTH PRECINCT (P1, P2, P3, and P4)



Preliminary IBR Counts

| NIBRS Categories (Part 1 Selected) | | 7 Day Comparison | | | 28 Day Comparison | | | YTD Comparison | | |
|---|-----------------------------|-----------------------|-------|----------|-----------------------------|-------|-----------------------|----------------|-------|---------|
| | | Current | Prior | Percent | Current | Prior | Percent | Current | Prior | Percent |
| Violent | Criminal Homicide | 0 | 1 | -100.00% | 1 | 0 | | 1 | 1 | 0.00% |
| | Rape | 4 | 4 | 0.00% | 11 | 9 | 22.22% | 33 | 47 | -29.79% |
| | Robbery - Commercial | 1 | 0 | | 4 | 11 | -63.64% | 30 | 11 | 172.73% |
| | Robbery - Person | 2 | 1 | 100.00% | 10 | 14 | -28.57% | 39 | 34 | 14.71% |
| | Aggravated Assault - Non DV | 2 | 8 | -75.00% | 30 | 21 | 42.86% | 85 | 76 | 11.84% |
| | Aggravated Assault - DV | 6 | 3 | 100.00% | 15 | 17 | -11.76% | 65 | 70 | -7.14% |
| Violent Total: | | 15 | 17 | -11.76% | 71 | 72 | -1.39% | 253 | 239 | 5.86% |
| Property | Burglary - Residential | 5 | 2 | 150.00% | 27 | 32 | -15.63% | 131 | 124 | 5.65% |
| | Burglary Garage | 1 | 0 | | 10 | 15 | -33.33% | 52 | 76 | -31.58% |
| | Burglary Commercial | 2 | 7 | -71.43% | 20 | 29 | -31.03% | 115 | 77 | 49.35% |
| | Larceny | 76 | 123 | -38.21% | 413 | 457 | -9.63% | 1791 | 1549 | 15.62% |
| | Vehicle Theft | 21 | 16 | 31.25% | 74 | 72 | 2.78% | 314 | 172 | 82.56% |
| | Arson | 2 | 0 | | 5 | 4 | 25.00% | 14 | 20 | -30.00% |
| Property Total: | | 107 | 148 | -27.70% | 549 | 609 | -9.85% | 2417 | 2018 | 19.77% |
| Preliminary Part 1 Crime Totals: | | 122 | 165 | -26.06% | 620 | 681 | -8.96% | 2670 | 2257 | 18.30% |
| Current 7 Day Period: | | 4/17/2022 - 4/23/2022 | | | Prior 7 Day Period: | | 4/10/2022 - 4/16/2022 | | | |
| Current 28 Day Period: | | 3/27/2022 - 4/23/2022 | | | Prior 28 Day Period: | | 2/27/2022 - 3/26/2022 | | | |
| Current YTD Day Period: | | 1/1/2022 - 4/23/2022 | | | Prior YTD Period: | | 1/1/2021 - 4/23/2021 | | | |

Prepared by SPD Crime Analysis Office - Monday, April 25, 2022

NOTE: SPD moved from UCR to the NIBRS reporting standard on 10/4/16 following the transition to a new RMS System. [Numbers on CompStat reports prior to this date should not be used as a comparison to those on this report.](#) Additional info on these reporting standards can be found on the FBI website: <https://ucr.fbi.gov/nibrs-overview>

This chart represents Preliminary counts of selected crime categories from Police Case Reports. Full statistical analysis to determine the confidence level of this data has not been performed. The % change columns on the preliminary counts differ from the percentage change on the NIBRS crime report, sometimes significantly. The CompStat report is designed for operational use and includes only selected NIBRS categories and coding less complex than full NIBRS rules. Official statistics for these and other NIBRS categories can be found on WASPC & FBI websites once available.



POLICE SUMMARY - Ending: Saturday, April 23, 2022



NW - Northwest District (P1)

Preliminary IBR Counts

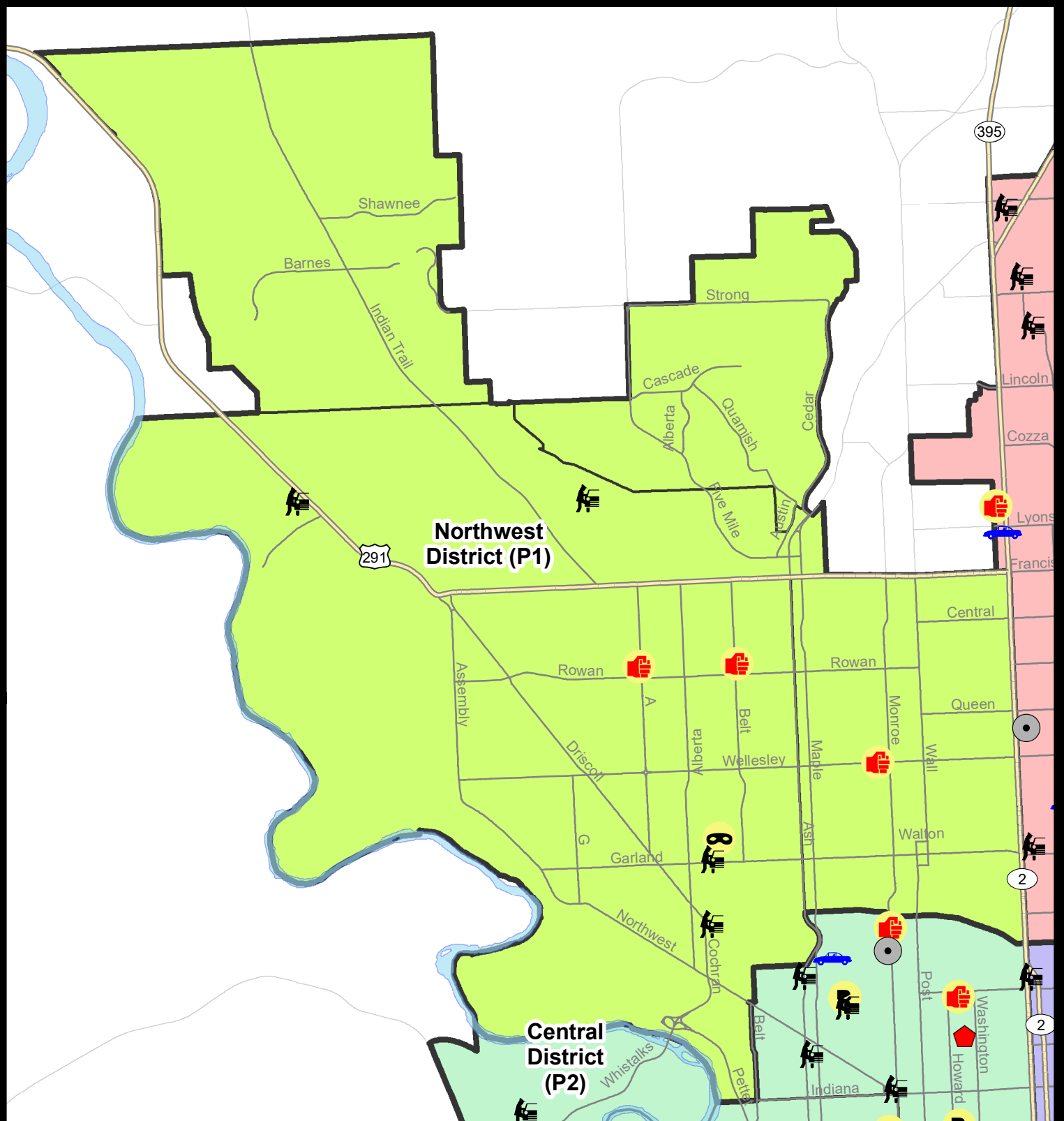
| NIBRS Categories (Part 1 Selected) | | 7 Day Comparison | | | 28 Day Comparison | | | YTD Comparison | | |
|---|-----------------------------|-----------------------|-------|----------|-----------------------------|-------|-----------------------|----------------|-------|----------|
| | | Current | Prior | Percent | Current | Prior | Percent | Current | Prior | Percent |
| Violent | Criminal Homicide | 0 | 0 | | 0 | 0 | | 0 | 1 | -100.00% |
| | Rape | 1 | 0 | | 3 | 1 | 200.00% | 9 | 10 | -10.00% |
| | Robbery - Commercial | 0 | 0 | | 0 | 2 | -100.00% | 4 | 2 | 100.00% |
| | Robbery - Person | 1 | 1 | 0.00% | 3 | 1 | 200.00% | 8 | 4 | 100.00% |
| | Aggravated Assault - Non DV | 0 | 2 | -100.00% | 6 | 7 | -14.29% | 19 | 15 | 26.67% |
| | Aggravated Assault - DV | 2 | 1 | 100.00% | 4 | 7 | -42.86% | 15 | 12 | 25.00% |
| Violent Total: | | 4 | 4 | 0.00% | 16 | 18 | -11.11% | 55 | 44 | 25.00% |
| Property | Burglary - Residential | 0 | 0 | | 6 | 8 | -25.00% | 31 | 27 | 14.81% |
| | Burglary Garage | 1 | 0 | | 4 | 4 | 0.00% | 15 | 24 | -37.50% |
| | Burglary Commercial | 0 | 0 | | 2 | 3 | -33.33% | 12 | 6 | 100.00% |
| | Larceny | 10 | 19 | -47.37% | 68 | 68 | 0.00% | 263 | 308 | -14.61% |
| | Vehicle Theft | 3 | 0 | | 11 | 9 | 22.22% | 47 | 38 | 23.68% |
| | Arson | 1 | 0 | | 3 | 0 | | 3 | 4 | -25.00% |
| Property Total: | | 15 | 19 | -21.05% | 94 | 92 | 2.17% | 371 | 407 | -8.85% |
| Preliminary Part 1 Crime Totals: | | 19 | 23 | -17.39% | 110 | 110 | 0.00% | 426 | 451 | -5.54% |
| Current 7 Day Period: | | 4/17/2022 - 4/23/2022 | | | Prior 7 Day Period: | | 4/10/2022 - 4/16/2022 | | | |
| Current 28 Day Period: | | 3/27/2022 - 4/23/2022 | | | Prior 28 Day Period: | | 2/27/2022 - 3/26/2022 | | | |
| Current YTD Day Period: | | 1/1/2022 - 4/23/2022 | | | Prior YTD Period: | | 1/1/2021 - 4/23/2021 | | | |

Prepared by SPD Crime Analysis Office - Monday, April 25, 2022

NOTE: SPD moved from UCR to the NIBRS reporting standard on 10/4/16 following the transition to a new RMS System. [Numbers on CompStat reports prior to this date should not be used as a comparison to those on this report.](#) Additional info on these reporting standards can be found on the FBI website: <https://ucr.fbi.gov/nibrs-overview>

This chart represents Preliminary counts of selected crime categories from Police Case Reports. Full statistical analysis to determine the confidence level of this data has not been performed. The % change columns on the preliminary counts differ from the percentage change on the NIBRS crime report, sometimes significantly. The CompStat report is designed for operational use and includes only selected NIBRS categories and coding less complex than full NIBRS rules. Official statistics for these and other NIBRS categories can be found on WASPC & FBI websites once available.





City of Spokane
Northwest District (P1)
Selected
Crime Codes
2022-04-10 to 2022-04-16
 Prepared By:
 Crime Analysis Unit
 Spokane Police Department

Legend

NIBRS Events



Criminal Homicide



Rape



Robbery Commercial



Robbery Person



Aggravated Assault



Burglary Residential



Burglary Garage



Burglary Commercial



Vehicle Prowling



Vehicle Theft



Arson



Cases Represent LERMS Crime Codes
 Points may indicate multiple events
 Note: Veh Prowl is only Larceny displayed

For Additional Information on
 Incidents pertaining to an
 Area, Trend, or Pattern
 Contact Information Analysis

0 0.25 0.5 1 Miles



THIS IS NOT A LEGAL DOCUMENT:
 The information shown on this map is compiled
 from various sources and is subject to constant
 revision. Information shown on this map should
 not be used to determine the location of facilities
 in relationship to property lines, section lines,
 streets, etc.

Sunday - Saturday

NW - Northwest District (P1)

4/17/2022 TO 4/23/2022



| <u>A/C</u> | <u>Offense Statute</u> | <u>Address</u> | <u>Reported Date</u> | <u>Dist</u> |
|----------------------|----------------------------------|------------------------|-----------------------------|--------------------|
| <u>SPA1BS</u> | | | | |
| C | ASSAULT 2D | 3300 W INDIAN TRAIL RD | 4/21/2022 | P1 |
| C | THEFT 3D CITY FROM BUILDING | 3700 W INDIAN TRAIL RD | 4/19/2022 | P1 |
| A | THEFT 3D FROM MOTOR VEHICLE | 4400 W EXCELL AVE | 4/19/2022 | P1 |
| <u>SPA1FM</u> | | | | |
| C | MAIL THEFT | 8000 N PANORAMA DR | 4/19/2022 | P1 |
| C | RAPE 2D | | 4/22/2022 | P1 |
| <u>SPA1NH</u> | | | | |
| C | ARSON 1D | 4000 N JEFFERSON ST | 4/19/2022 | P1 |
| C | ASSAULT 2D | 1200 W GLASS AVE | 4/23/2022 | P1 |
| C | BURGLARY 2D GARAGE | 200 W WELLESLEY AVE | 4/20/2022 | P1 |
| C | ROBBERY 1D PERSON | 4500 N WHITEHOUSE ST | 4/21/2022 | P1 |
| C | THEFT 3D CITY FROM MOTOR VEHICLE | 4500 N WHITEHOUSE ST | 4/17/2022 | P1 |
| C | THEFT OF MOTOR VEHICLE | 4500 N WHITEHOUSE ST | 4/17/2022 | P1 |
| C | THEFT OF MOTOR VEHICLE | 400 W JOSEPH AVE | 4/20/2022 | P1 |
| C | THEFT OF MOTOR VEHICLE | 5500 N MONROE ST | 4/23/2022 | P1 |
| <u>SPA1NW</u> | | | | |
| C | THEFT 1D FROM BUILDING | 2800 W CLEVELAND AVE | 4/22/2022 | P1 |
| C | THEFT 2D FROM BUILDING | 5400 N ELM ST | 4/22/2022 | P1 |
| C | THEFT 2D FROM MOTOR VEHICLE | 5400 N CANNON ST | 4/17/2022 | |
| C | THEFT 3D SHOPLIFTING | 2500 W WELLESLEY AVE | 4/18/2022 | |
| C | THEFT 3D SHOPLIFTING | 2500 W WELLESLEY AVE | 4/18/2022 | |
| C | THEFT OF A FIREARM FROM BUILDING | 2800 W CLEVELAND AVE | 4/22/2022 | P1 |

POLICE SUMMARY - Ending: Saturday, April 23, 2022



NW - North Central District (P2)

Preliminary IBR Counts

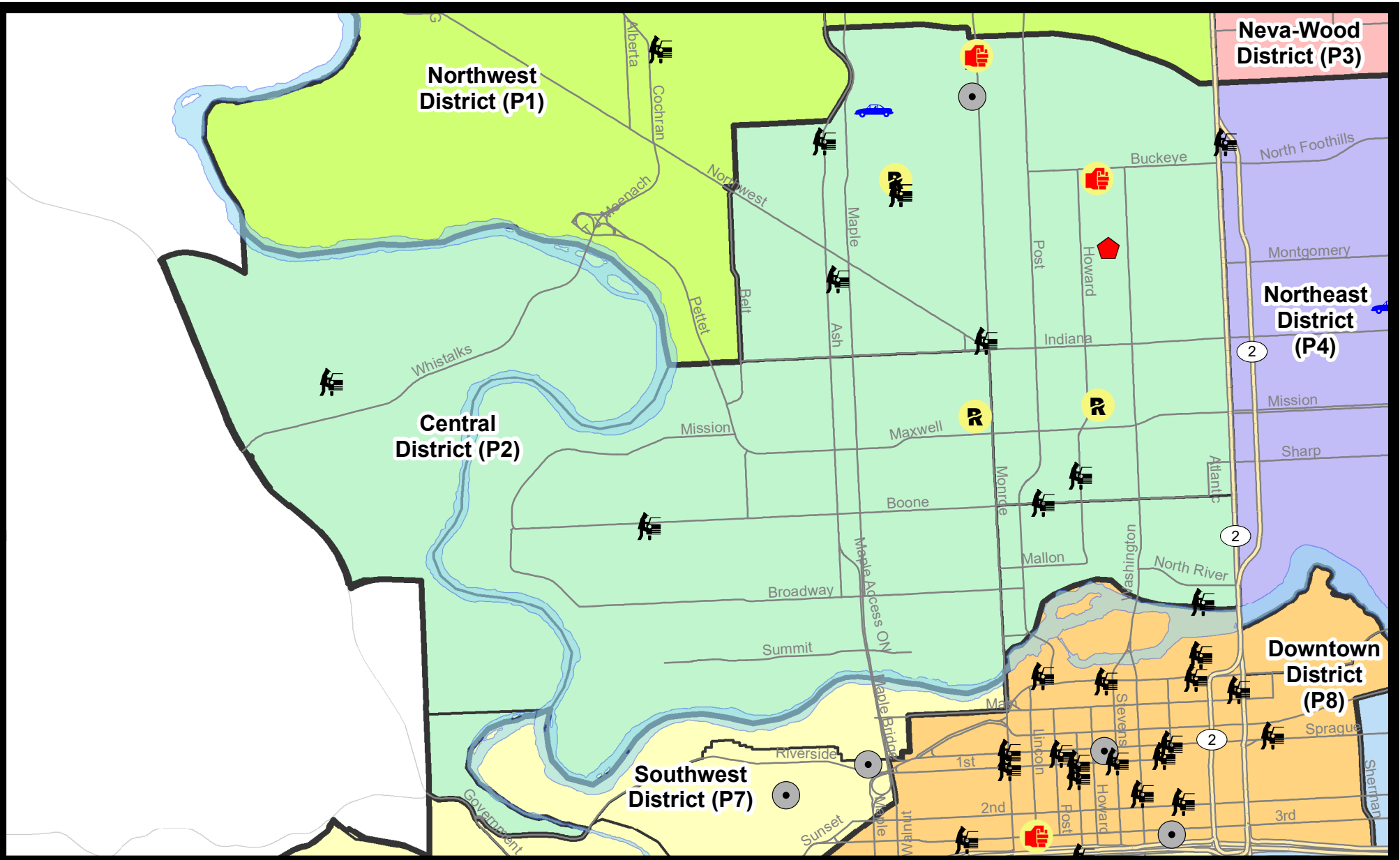
| NIBRS Categories (Part 1 Selected) | | 7 Day Comparison | | | 28 Day Comparison | | | YTD Comparison | | |
|---|-----------------------------|-----------------------|-------|----------|-----------------------------|-------|-----------------------|----------------|-------|---------|
| | | Current | Prior | Percent | Current | Prior | Percent | Current | Prior | Percent |
| Violent | Criminal Homicide | 0 | 1 | -100.00% | 1 | 0 | | 1 | 0 | |
| | Rape | 1 | 3 | -66.67% | 5 | 5 | 0.00% | 12 | 9 | 33.33% |
| | Robbery - Commercial | 0 | 0 | | 0 | 4 | -100.00% | 6 | 0 | |
| | Robbery - Person | 1 | 0 | | 2 | 4 | -50.00% | 8 | 9 | -11.11% |
| | Aggravated Assault - Non DV | 1 | 2 | -50.00% | 8 | 4 | 100.00% | 21 | 18 | 16.67% |
| | Aggravated Assault - DV | 2 | 0 | | 3 | 6 | -50.00% | 15 | 20 | -25.00% |
| Violent Total: | | 5 | 6 | -16.67% | 19 | 23 | -17.39% | 63 | 56 | 12.50% |
| Property | Burglary - Residential | 2 | 1 | 100.00% | 6 | 10 | -40.00% | 27 | 37 | -27.03% |
| | Burglary Garage | 0 | 0 | | 3 | 4 | -25.00% | 13 | 17 | -23.53% |
| | Burglary Commercial | 0 | 1 | -100.00% | 3 | 2 | 50.00% | 19 | 17 | 11.76% |
| | Larceny | 17 | 32 | -46.88% | 95 | 92 | 3.26% | 371 | 306 | 21.24% |
| | Vehicle Theft | 4 | 1 | 300.00% | 10 | 22 | -54.55% | 67 | 46 | 45.65% |
| | Arson | 1 | 0 | | 1 | 3 | -66.67% | 6 | 7 | -14.29% |
| Property Total: | | 24 | 35 | -31.43% | 118 | 133 | -11.28% | 503 | 430 | 16.98% |
| Preliminary Part 1 Crime Totals: | | 29 | 41 | -29.27% | 137 | 156 | -12.18% | 566 | 486 | 16.46% |
| Current 7 Day Period: | | 4/17/2022 - 4/23/2022 | | | Prior 7 Day Period: | | 4/10/2022 - 4/16/2022 | | | |
| Current 28 Day Period: | | 3/27/2022 - 4/23/2022 | | | Prior 28 Day Period: | | 2/27/2022 - 3/26/2022 | | | |
| Current YTD Day Period: | | 1/1/2022 - 4/23/2022 | | | Prior YTD Period: | | 1/1/2021 - 4/23/2021 | | | |

Prepared by SPD Crime Analysis Office - Monday, April 25, 2022

NOTE: SPD moved from UCR to the NIBRS reporting standard on 10/4/16 following the transition to a new RMS System. [Numbers on CompStat reports prior to this date should not be used as a comparison to those on this report.](#) Additional info on these reporting standards can be found on the FBI website: <https://ucr.fbi.gov/nibrs-overview>

This chart represents Preliminary counts of selected crime categories from Police Case Reports. Full statistical analysis to determine the confidence level of this data has not been performed. The % change columns on the preliminary counts differ from the percentage change on the NIBRS crime report, sometimes significantly. The CompStat report is designed for operational use and includes only selected NIBRS categories and coding less complex than full NIBRS rules. Official statistics for these and other NIBRS categories can be found on WASPC & FBI websites once available.





City of Spokane
Central District (P2)
Selected
Crime Types
2022-04-10 to 2022-04-16
 Prepared By:
 Crime Analysis Unit
 Spokane Police Department

Legend


NIBRS Events

- | | | | |
|-------------------|--------------------|----------------------|---------------------|
| Criminal Homicide | Robbery Commercial | Aggravated Assault | Burglary Commercial |
| Rape | Robbery Person | Burglary Residential | Vehicle Prowling |
| | | Burglary Garage | Vehicle Theft |
| | | Arson | |

Cases Represent LERMS Crime Codes
 Points may indicate multiple events
 Note: Veh Prowl is only Larceny category displayed



For Additional Information on Incidents
 pertaining to an Area, Trend, or Pattern
 Contact Information Analysis



THIS IS NOT A LEGAL DOCUMENT:
 The information shown on this map is compiled
 from various sources and is subject to constant
 revision. Information shown on this map should
 not be used to determine the location of facilities
 in relationship to property lines, section lines,
 streets, etc.

Sunday - Saturday

NW - Central District (P2)

4/17/2022 TO 4/23/2022



| <u>A/C</u> | <u>Offense Statute</u> | <u>Address</u> | <u>Reported Date</u> | <u>Dist</u> |
|----------------------|--|-------------------------|----------------------|-------------|
| <u>SPA2EG</u> | | | | |
| C | ARSON 1D | 2000 W CLEVELAND AVE | 4/17/2022 | P2 |
| C | IBR Purposes Only - Theft From Motor Vehicle | 900 W SPOFFORD AVE | 4/22/2022 | P2 |
| C | RAPE 3D | | 4/20/2022 | P2 |
| C | RESIDENTIAL BURGLARY | 2000 N WASHINGTON ST | 4/18/2022 | P2 |
| C | THEFT 2D ALL OTHER | 1500 N WALL ST | 4/23/2022 | P2 |
| C | THEFT 2D FROM MOTOR VEHICLE | 1600 N CALISPEL ST | 4/18/2022 | P2 |
| C | THEFT 2D FROM MOTOR VEHICLE | 1400 N LINCOLN ST | 4/19/2022 | P2 |
| C | THEFT 2D SHOPLIFTING | 1600 W NORTHWEST BLVD | 4/17/2022 | P1 |
| C | THEFT 2D VEHICLE PARTS AND ACCESSORIES | 800 W CLEVELAND AVE | 4/18/2022 | |
| C | THEFT 2D VEHICLE PARTS AND ACCESSORIES | 800 W CLEVELAND AVE | 4/18/2022 | |
| C | THEFT 3D ALL OTHER | 200 W MANSFIELD AVE | 4/18/2022 | |
| C | THEFT 3D FROM MOTOR VEHICLE | 2200 N ASH ST | 4/19/2022 | |
| C | THEFT 3D VEHICLE PARTS AND ACCESSORIES | 300 W PARK PL | 4/23/2022 | P2 |
| C | THEFT OF MOTOR VEHICLE | 1900 N MONROE ST | 4/18/2022 | P1 |
| C | THEFT OF MOTOR VEHICLE | 900 W SPOFFORD AVE | 4/22/2022 | P2 |
| C | THEFT OF MOTOR VEHICLE | 1500 N WALL ST | 4/23/2022 | P2 |
| <u>SPA2RS</u> | | | | |
| C | THEFT 1D POCKET PICKING | 700 W MALLON AVE | 4/17/2022 | |
| C | THEFT 2D FROM BUILDING | 900 N MONROE ST | 4/20/2022 | P2 |
| <u>SPA2WC</u> | | | | |
| C | ASSAULT 2D | 800 N SUMMIT BLVD | 4/20/2022 | P1 |
| C | RESIDENTIAL BURGLARY | 1500 W MAXWELL AVE | 4/19/2022 | P1 |
| C | ROBBERY 1D PERSON | 1600 W MISSION AVE | 4/19/2022 | P1 |
| C | THEFT 3D FROM BUILDING | 800 N SUMMIT BLVD | 4/18/2022 | |
| C | THEFT 3D FROM MOTOR VEHICLE | 1900 W SUMMIT PKWY | 4/19/2022 | |
| C | THEFT OF MOTOR VEHICLE | 1600 W INDIANA AVE | 4/19/2022 | P1 |
| <u>SPA2WH</u> | | | | |
| C | ASSAULT 3D WEAPON OR NEGLIGENT INJURY | 2800 W ELLIOTT DR | 4/22/2022 | P1 |
| C | DRIVE BY SHOOTING | 2800 W ELLIOTT DR | 4/23/2022 | P1 |
| C | THEFT 3D ALL OTHER | 1600 N RIVER RIDGE BLVD | 4/21/2022 | P1 |
| C | THEFT 3D CITY FROM MOTOR VEHICLE | 1200 N GOVERNMENT WAY | 4/19/2022 | P1 |
| C | THEFT 3D FROM MOTOR VEHICLE | 1600 N RIVER RIDGE BLVD | 4/21/2022 | P2 |

POLICE SUMMARY - Ending: Saturday, April 23, 2022



NE - Neva-Wood District (P3)

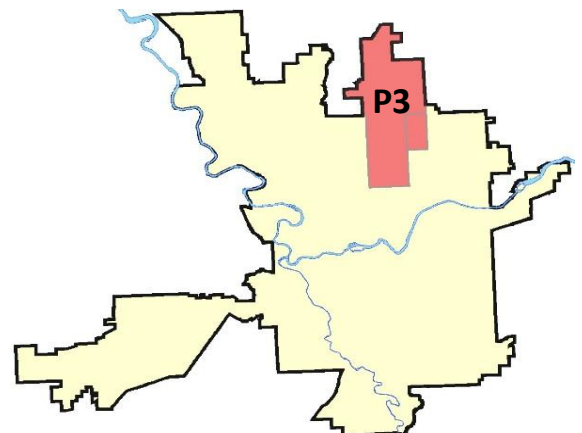
Preliminary IBR Counts

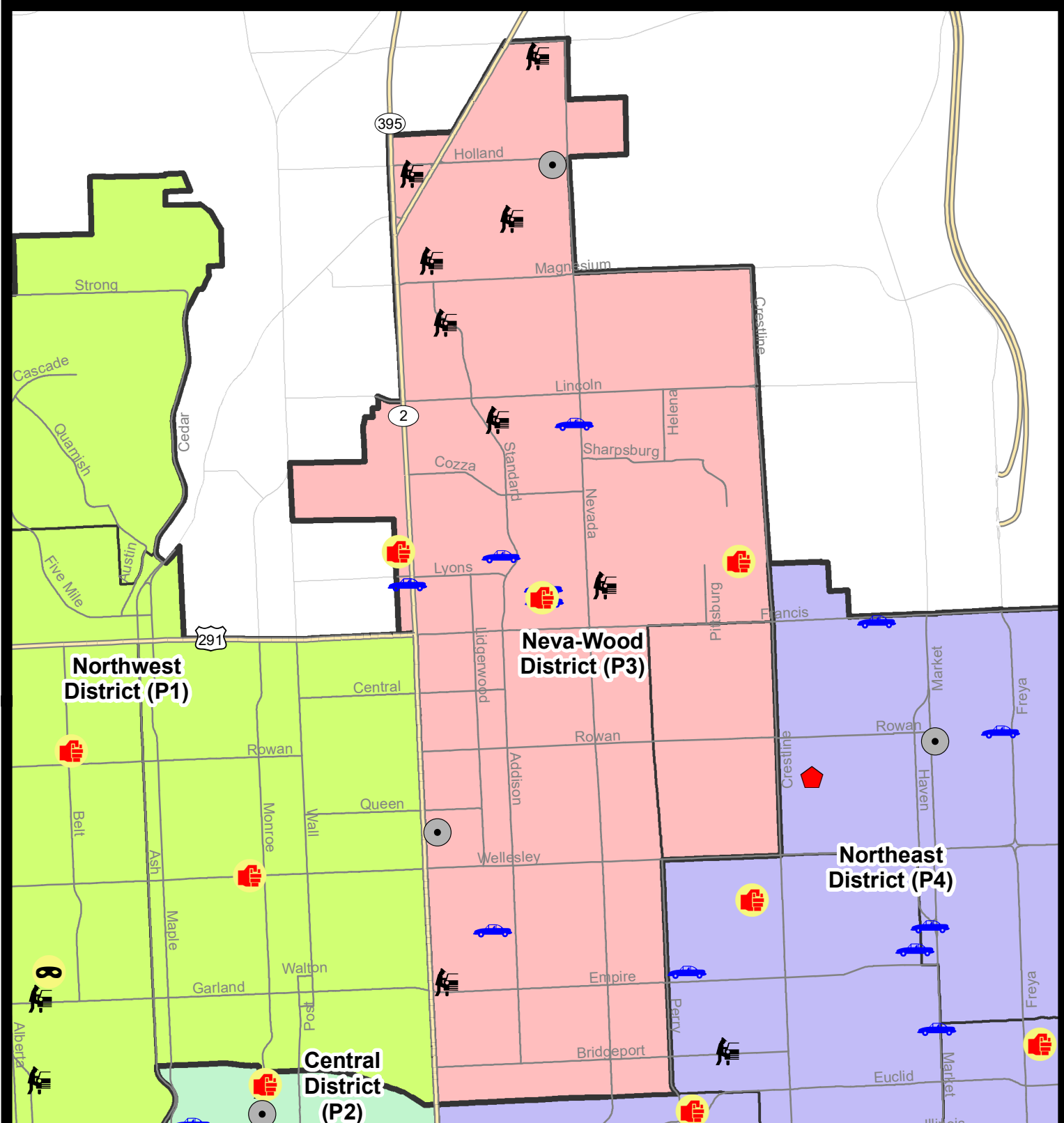
| NIBRS Categories (Part 1 Selected) | | 7 Day Comparison | | | 28 Day Comparison | | | YTD Comparison | | |
|---|-----------------------------|-----------------------|-------|----------|-----------------------------|-------|-----------------------|----------------|-------|---------|
| | | Current | Prior | Percent | Current | Prior | Percent | Current | Prior | Percent |
| Violent | Criminal Homicide | 0 | 0 | | 0 | 0 | | 0 | 0 | |
| | Rape | 1 | 1 | 0.00% | 2 | 1 | 100.00% | 5 | 16 | -68.75% |
| | Robbery - Commercial | 1 | 0 | | 2 | 5 | -60.00% | 17 | 6 | 183.33% |
| | Robbery - Person | 0 | 0 | | 3 | 6 | -50.00% | 15 | 11 | 36.36% |
| | Aggravated Assault - Non DV | 0 | 2 | -100.00% | 9 | 5 | 80.00% | 22 | 26 | -15.38% |
| | Aggravated Assault - DV | 2 | 1 | 100.00% | 5 | 1 | 400.00% | 15 | 22 | -31.82% |
| Violent Total: | | 4 | 4 | 0.00% | 21 | 18 | 16.67% | 74 | 81 | -8.64% |
| Property | Burglary - Residential | 2 | 0 | | 6 | 9 | -33.33% | 35 | 29 | 20.69% |
| | Burglary Garage | 0 | 0 | | 1 | 5 | -80.00% | 14 | 22 | -36.36% |
| | Burglary Commercial | 1 | 2 | -50.00% | 5 | 10 | -50.00% | 29 | 37 | -21.62% |
| | Larceny | 30 | 56 | -46.43% | 177 | 205 | -13.66% | 797 | 590 | 35.08% |
| | Vehicle Theft | 9 | 6 | 50.00% | 29 | 27 | 7.41% | 108 | 33 | 227.27% |
| | Arson | 0 | 0 | | 1 | 0 | | 3 | 3 | 0.00% |
| Property Total: | | 42 | 64 | -34.38% | 219 | 256 | -14.45% | 986 | 714 | 38.10% |
| Preliminary Part 1 Crime Totals: | | 46 | 68 | -32.35% | 240 | 274 | -12.41% | 1060 | 795 | 33.33% |
| Current 7 Day Period: | | 4/17/2022 - 4/23/2022 | | | Prior 7 Day Period: | | 4/10/2022 - 4/16/2022 | | | |
| Current 28 Day Period: | | 3/27/2022 - 4/23/2022 | | | Prior 28 Day Period: | | 2/27/2022 - 3/26/2022 | | | |
| Current YTD Day Period: | | 1/1/2022 - 4/23/2022 | | | Prior YTD Period: | | 1/1/2021 - 4/23/2021 | | | |

Prepared by SPD Crime Analysis Office - Monday, April 25, 2022

NOTE: SPD moved from UCR to the NIBRS reporting standard on 10/4/16 following the transition to a new RMS System. [Numbers on CompStat reports prior to this date should not be used as a comparison to those on this report.](#) Additional info on these reporting standards can be found on the FBI website: <https://ucr.fbi.gov/nibrs-overview>

This chart represents Preliminary counts of selected crime categories from Police Case Reports. Full statistical analysis to determine the confidence level of this data has not been performed. The % change columns on the preliminary counts differ from the percentage change on the NIBRS crime report, sometimes significantly. The CompStat report is designed for operational use and includes only selected NIBRS categories and coding less complex than full NIBRS rules. Official statistics for these and other NIBRS categories can be found on WASPC & FBI websites once available.





City of Spokane
Neva-Wood District (P3)
Selected Crime Codes
2022-04-10 to 2022-04-16
 Prepared By:
 Crime Analysis Unit
 Spokane Police Department

Legend

NIBRS Events

| | | |
|--------------------|----------------------|---------------------|
| Criminal Homicide | Robbery Person | Burglary Commercial |
| Rape | Aggravated Assault | Vehicle Prowling |
| Robbery Commercial | Burglary Residential | Vehicle Theft |
| Burglary Garage | Arson | |

For Additional Information on Incidents pertaining to an Area, Trend, or Pattern Contact Information Analysis

*Cases Represent LERMS Crime Codes
 Points may indicate multiple events
 Note: Veh Prowl is only Larceny displayed*

0 0.2 0.4 0.8 Miles

THIS IS NOT A LEGAL DOCUMENT:
 The information shown on this map is compiled from various sources and is subject to constant revision. Information shown on this map should not be used to determine the location of facilities in relationship to property lines, section lines, streets, etc.

Sunday - Saturday

NE - Neva-Wood District (P3)

4/17/2022 TO 4/23/2022



| <u>A/C</u> | <u>Offense Statute</u> | <u>Address</u> | <u>Reported Date</u> | <u>Dist</u> |
|---------------|--|------------------------------|----------------------|-------------|
| SPB3NL | | | | |
| C | ASSAULT 2D | 900 E WABASH AVE | 4/17/2022 | P4 |
| C | ASSAULT 3D WEAPON OR NEGLIGENT INJURY | 7200 N HELENA ST | 4/18/2022 | P4 |
| C | BURGLARY 2D COMMERCIAL | 6600 N NEVADA ST | 4/19/2022 | P4 |
| C | RAPE OF A CHILD 1D | | 4/22/2022 | P1 |
| C | RESIDENTIAL BURGLARY | 6100 N COLTON ST | 4/20/2022 | P2 |
| C | RESIDENTIAL BURGLARY | 300 E NORTH AVE | 4/22/2022 | P4 |
| C | ROBBERY 1D COMMERCIAL | 5800 N DIVISION ST | 4/22/2022 | P2 |
| C | THEFT 1D FROM MOTOR VEHICLE | 400 E HOLLAND AVE | 4/20/2022 | P3 |
| C | THEFT 2D FROM BUILDING | 1100 E MAGNESIUM RD | 4/19/2022 | P3 |
| C | THEFT 2D FROM BUILDING | 700 E WELLESLEY AVE | 4/18/2022 | P3 |
| C | THEFT 2D SHOPLIFTING | 5800 N DIVISION ST | 4/18/2022 | P3 |
| C | THEFT 2D SHOPLIFTING | 9100 N NEWPORT HWY | 4/18/2022 | |
| C | THEFT 2D VEHICLE PARTS AND ACCESSORIES | 3100 N DIVISION ST | 4/19/2022 | P3 |
| C | THEFT 3D ALL OTHER | 900 E COZZA DR | 4/18/2022 | |
| C | THEFT 3D FROM BUILDING | 7100 N DIVISION ST | 4/18/2022 | P3 |
| C | THEFT 3D FROM MOTOR VEHICLE | 10100 N NEWPORT HWY | 4/19/2022 | P3 |
| C | THEFT 3D FROM MOTOR VEHICLE | 5600 N DIVISION ST | 4/21/2022 | P3 |
| C | THEFT 3D FROM MOTOR VEHICLE | 500 E OLYMPIC AVE | 4/23/2022 | P3 |
| C | THEFT 3D FROM MOTOR VEHICLE | 4700 N DIVISION ST | 4/19/2022 | |
| C | THEFT 3D FROM MOTOR VEHICLE | N MORTON ST / E COLUMBIA AVE | 4/20/2022 | |
| C | THEFT 3D SHOPLIFTING | 9600 N NEWPORT HWY | 4/22/2022 | P3 |
| C | THEFT 3D SHOPLIFTING | 6600 N DIVISION ST | 4/18/2022 | |
| C | THEFT 3D SHOPLIFTING | 5500 N DIVISION ST | 4/18/2022 | |
| C | THEFT 3D SHOPLIFTING | 9600 N NEWPORT HWY | 4/18/2022 | |
| C | THEFT 3D SHOPLIFTING | 10100 N NEWPORT HWY | 4/18/2022 | |
| C | THEFT 3D SHOPLIFTING | 9600 N NEWPORT HWY | 4/18/2022 | |
| C | THEFT 3D SHOPLIFTING | 5800 N DIVISION ST | 4/20/2022 | |
| C | THEFT 3D SHOPLIFTING | 6600 N DIVISION ST | 4/19/2022 | |
| C | THEFT 3D SHOPLIFTING | 7700 N DIVISION ST | 4/20/2022 | |
| C | THEFT 3D VEHICLE PARTS AND ACCESSORIES | 700 E LIBERTY AVE | 4/19/2022 | P3 |
| C | THEFT 3D VEHICLE PARTS AND ACCESSORIES | 8400 N NEVADA ST | 4/19/2022 | P3 |
| C | THEFT 3D VEHICLE PARTS AND ACCESSORIES | 6700 N NEVADA ST | 4/19/2022 | P3 |
| C | THEFT 3D VEHICLE PARTS AND ACCESSORIES | 7000 N COLTON ST | 4/20/2022 | P3 |
| C | THEFT 3D VEHICLE PARTS AND ACCESSORIES | E LINCOLN RD / N NEVADA ST | 4/22/2022 | P3 |
| C | THEFT 3D VEHICLE PARTS AND ACCESSORIES | 4700 N DIVISION ST | 4/22/2022 | P3 |
| C | THEFT 3D VEHICLE PARTS AND ACCESSORIES | N MORTON ST / E COLUMBIA AVE | 4/20/2022 | |
| C | THEFT OF MOTOR VEHICLE | 800 E ROSEWOOD AVE | 4/17/2022 | P6 |
| C | THEFT OF MOTOR VEHICLE | 1200 E ROWAN AVE | 4/18/2022 | P4 |

For protection of victim privacy, the entire address on sexual assault crimes has been redacted.

| A/C | Offense Statute | Address | Reported Date | Dist |
|------------|------------------------|--------------------|----------------------|-------------|
| C | THEFT OF MOTOR VEHICLE | 9200 N COLTON ST | 4/18/2022 | P4 |
| C | THEFT OF MOTOR VEHICLE | 1200 E WESTVIEW CT | 4/18/2022 | P4 |
| C | THEFT OF MOTOR VEHICLE | 1200 E WESTVIEW CT | 4/19/2022 | P4 |
| C | THEFT OF MOTOR VEHICLE | 7000 N DIVISION ST | 4/19/2022 | P2 |
| C | THEFT OF MOTOR VEHICLE | 7000 N COLTON ST | 4/20/2022 | P3 |
| C | THEFT OF MOTOR VEHICLE | 7300 N COLTON ST | 4/23/2022 | P2 |

SPB3WH

| | | | | |
|---|-----------------------------|---------------------|-----------|----|
| C | THEFT 3D FROM MOTOR VEHICLE | 1600 E NEBRASKA AVE | 4/20/2022 | P3 |
| A | THEFT OF MOTOR VEHICLE | 1600 E NEBRASKA AVE | 4/20/2022 | P3 |

POLICE SUMMARY - Ending: Saturday, April 23, 2022



NE - Northeast District (P4)

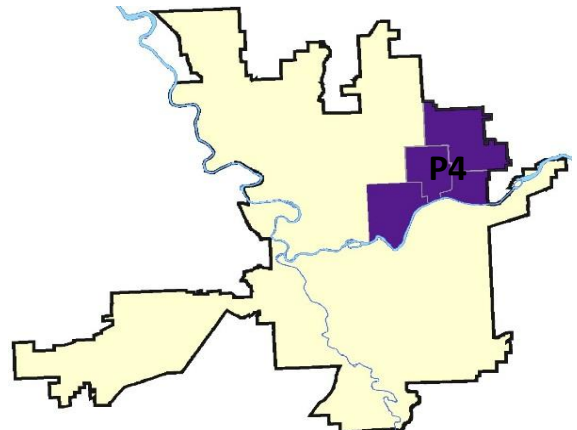
Preliminary IBR Counts

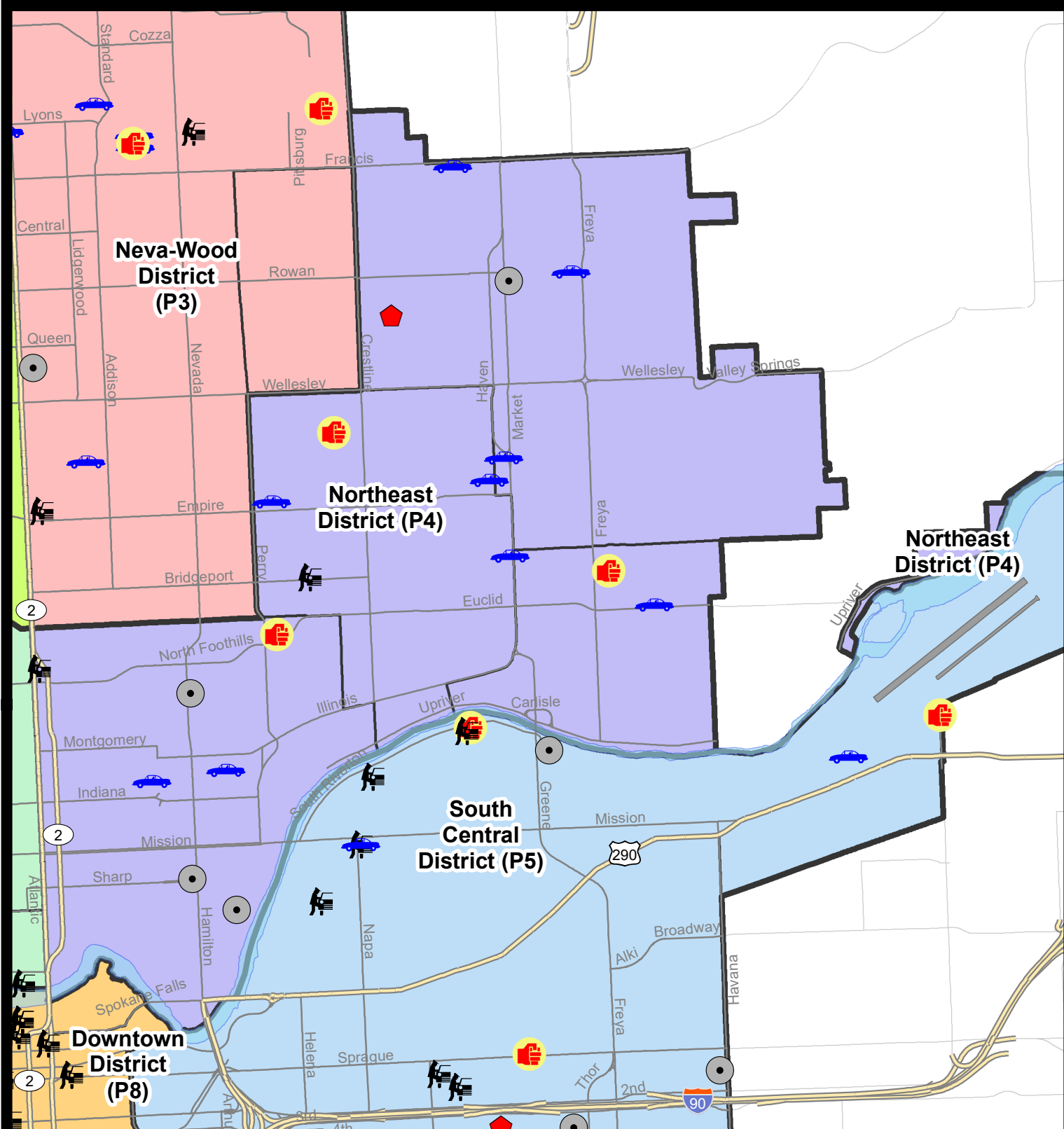
| NIBRS Categories (Part 1 Selected) | | 7 Day Comparison | | | 28 Day Comparison | | | YTD Comparison | | |
|---|-----------------------------|-----------------------|-------|----------|-----------------------------|-------|-----------------------|----------------|-------|---------|
| | | Current | Prior | Percent | Current | Prior | Percent | Current | Prior | Percent |
| Violent | Criminal Homicide | 0 | 0 | | 0 | 0 | | 0 | 0 | |
| | Rape | 1 | 0 | | 1 | 2 | -50.00% | 7 | 12 | -41.67% |
| | Robbery - Commercial | 0 | 0 | | 2 | 0 | | 3 | 3 | 0.00% |
| | Robbery - Person | 0 | 0 | | 2 | 3 | -33.33% | 8 | 10 | -20.00% |
| | Aggravated Assault - Non DV | 1 | 2 | -50.00% | 7 | 5 | 40.00% | 23 | 17 | 35.29% |
| | Aggravated Assault - DV | 0 | 1 | -100.00% | 3 | 3 | 0.00% | 20 | 16 | 25.00% |
| Violent Total: | | 2 | 3 | -33.33% | 15 | 13 | 15.38% | 61 | 58 | 5.17% |
| Property | Burglary - Residential | 1 | 1 | 0.00% | 9 | 5 | 80.00% | 38 | 31 | 22.58% |
| | Burglary Garage | 0 | 0 | | 2 | 2 | 0.00% | 10 | 13 | -23.08% |
| | Burglary Commercial | 1 | 4 | -75.00% | 10 | 14 | -28.57% | 55 | 17 | 223.53% |
| | Larceny | 19 | 16 | 18.75% | 73 | 92 | -20.65% | 360 | 345 | 4.35% |
| | Vehicle Theft | 5 | 9 | -44.44% | 24 | 14 | 71.43% | 92 | 55 | 67.27% |
| | Arson | 0 | 0 | | 0 | 1 | -100.00% | 2 | 6 | -66.67% |
| Property Total: | | 26 | 30 | -13.33% | 118 | 128 | -7.81% | 557 | 467 | 19.27% |
| Preliminary Part 1 Crime Totals: | | 28 | 33 | -15.15% | 133 | 141 | -5.67% | 618 | 525 | 17.71% |
| Current 7 Day Period: | | 4/17/2022 - 4/23/2022 | | | Prior 7 Day Period: | | 4/10/2022 - 4/16/2022 | | | |
| Current 28 Day Period: | | 3/27/2022 - 4/23/2022 | | | Prior 28 Day Period: | | 2/27/2022 - 3/26/2022 | | | |
| Current YTD Day Period: | | 1/1/2022 - 4/23/2022 | | | Prior YTD Period: | | 1/1/2021 - 4/23/2021 | | | |

Prepared by SPD Crime Analysis Office - Monday, April 25, 2022

NOTE: SPD moved from UCR to the NIBRS reporting standard on 10/4/16 following the transition to a new RMS System. [Numbers on CompStat reports prior to this date should not be used as a comparison to those on this report.](#) Additional info on these reporting standards can be found on the FBI website: <https://ucr.fbi.gov/nibrs-overview>

This chart represents Preliminary counts of selected crime categories from Police Case Reports. Full statistical analysis to determine the confidence level of this data has not been performed. The % change columns on the preliminary counts differ from the percentage change on the NIBRS crime report, sometimes significantly. The CompStat report is designed for operational use and includes only selected NIBRS categories and coding less complex than full NIBRS rules. Official statistics for these and other NIBRS categories can be found on WASPC & FBI websites once available.





City of Spokane
Northeast District (P4)
Selected Crime Codes
2022-04-10 to 2022-04-16
 Prepared By:
Crime Analysis Unit
Spokane Police Department

Legend

NIBRS Events



Criminal Homicide



Rape



Robbery Commercial



Robbery Person



Aggravated Assault



Burglary Residential



Burglary Garage



Burglary Commercial



Vehicle Prowling



Vehicle Theft



Arson



Cases Represent LERMS Crime Codes
 Points may indicate multiple events
 Note: Veh Prowl is only Larceny displayed

For Additional Information on
 Incidents pertaining to an
 Area, Trend, or Pattern
 Contact Information Analysis

0 0.2 0.4 0.8 Miles



THIS IS NOT A LEGAL DOCUMENT:
 The information shown on this map is compiled
 from various sources and is subject to constant
 revision. Information shown on this map should
 not be used to determine the location of facilities
 in relationship to property lines, section lines,
 streets, etc.

Sunday - Saturday

NE - Northeast District (P4)

4/17/2022 TO 4/23/2022



| <u>A/C</u> | <u>Offense Statute</u> | <u>Address</u> | <u>Reported Date</u> | <u>Dist</u> |
|----------------------|--|------------------------------|----------------------|-------------|
| <u>SPB4BE</u> | | | | |
| C | ASSAULT 1D | 1600 E GARLAND AVE | 4/17/2022 | P4 |
| C | BURGLARY 1D FROM RESIDENCE | 2000 E ILLINOIS AVE | 4/18/2022 | P4 |
| C | RAPE 2D | | 4/19/2022 | P4 |
| C | THEFT 2D ALL OTHER | 1600 E COURTLAND AVE | 4/19/2022 | P1 |
| C | THEFT 2D FROM BUILDING | 3900 N MARKET ST | 4/18/2022 | P4 |
| C | THEFT 2D FROM MOTOR VEHICLE | 4600 N REGAL ST | 4/17/2022 | P1 |
| C | THEFT 2D FROM MOTOR VEHICLE | N NAPA ST / E EMPIRE AVE | 4/18/2022 | |
| C | THEFT 3D ALL OTHER | 2200 E LACROSSE AVE | 4/23/2022 | P3 |
| <u>SPB4HI</u> | | | | |
| C | BURGLARY 2D COMMERCIAL | 5200 N MARKET ST | 4/19/2022 | P4 |
| A | BURGLARY 2D FENCED AREA | 4200 E QUEEN AVE | 4/20/2022 | P4 |
| C | BURGLARY 2D FENCED AREA | 5200 N FLORIDA ST | 4/21/2022 | P4 |
| C | THEFT 2D FROM MOTOR VEHICLE | 2100 E JOSEPH AVE | 4/17/2022 | P4 |
| C | THEFT OF MOTOR VEHICLE | N FREYA ST / E WELLESLEY AVE | 4/21/2022 | P4 |
| <u>SPB4LO</u> | | | | |
| A | BURGLARY 2D FENCED AREA | 2900 N NEVADA ST | 4/18/2022 | P4 |
| C | TAKING MOTOR VEHICLE WITHOUT PERMISSION 2D | 2200 N ASTOR ST | 4/18/2022 | P4 |
| C | THEFT 2D FROM BUILDING | 900 E MISSION AVE | 4/21/2022 | P4 |
| C | THEFT 2D FROM MOTOR VEHICLE | 1000 N CINCINNATI ST | 4/19/2022 | P4 |
| C | THEFT 2D FROM MOTOR VEHICLE | 1200 N SUPERIOR ST | 4/19/2022 | P5 |
| C | THEFT 3D FROM BUILDING | 900 N DIVISION ST | 4/18/2022 | P4 |
| C | THEFT 3D FROM MOTOR VEHICLE | 900 E INDIANA AVE | 4/21/2022 | P4 |
| C | THEFT 3D FROM MOTOR VEHICLE | 1400 N SUPERIOR ST | 4/21/2022 | P4 |
| C | THEFT 3D FROM MOTOR VEHICLE | 900 E ILLINOIS AVE | 4/17/2022 | |
| C | THEFT 3D FROM MOTOR VEHICLE | 1100 E MISSION AVE | 4/19/2022 | |
| C | THEFT 3D SHOPLIFTING | 1500 E ILLINOIS AVE | 4/17/2022 | P4 |
| A | THEFT OF MOTOR VEHICLE | 800 E MARIETTA AVE | 4/18/2022 | P4 |
| C | THEFT OF MOTOR VEHICLE | 1000 N CINCINNATI ST | 4/19/2022 | P4 |
| C | THEFT OF MOTOR VEHICLE | 1200 N SUPERIOR ST | 4/19/2022 | P5 |
| <u>SPB4MI</u> | | | | |
| C | MAIL THEFT | 3500 E CARLISLE AVE | 4/21/2022 | P4 |

SPOKANE POLICE DEPARTMENT



SOUTH **Police Service Area**

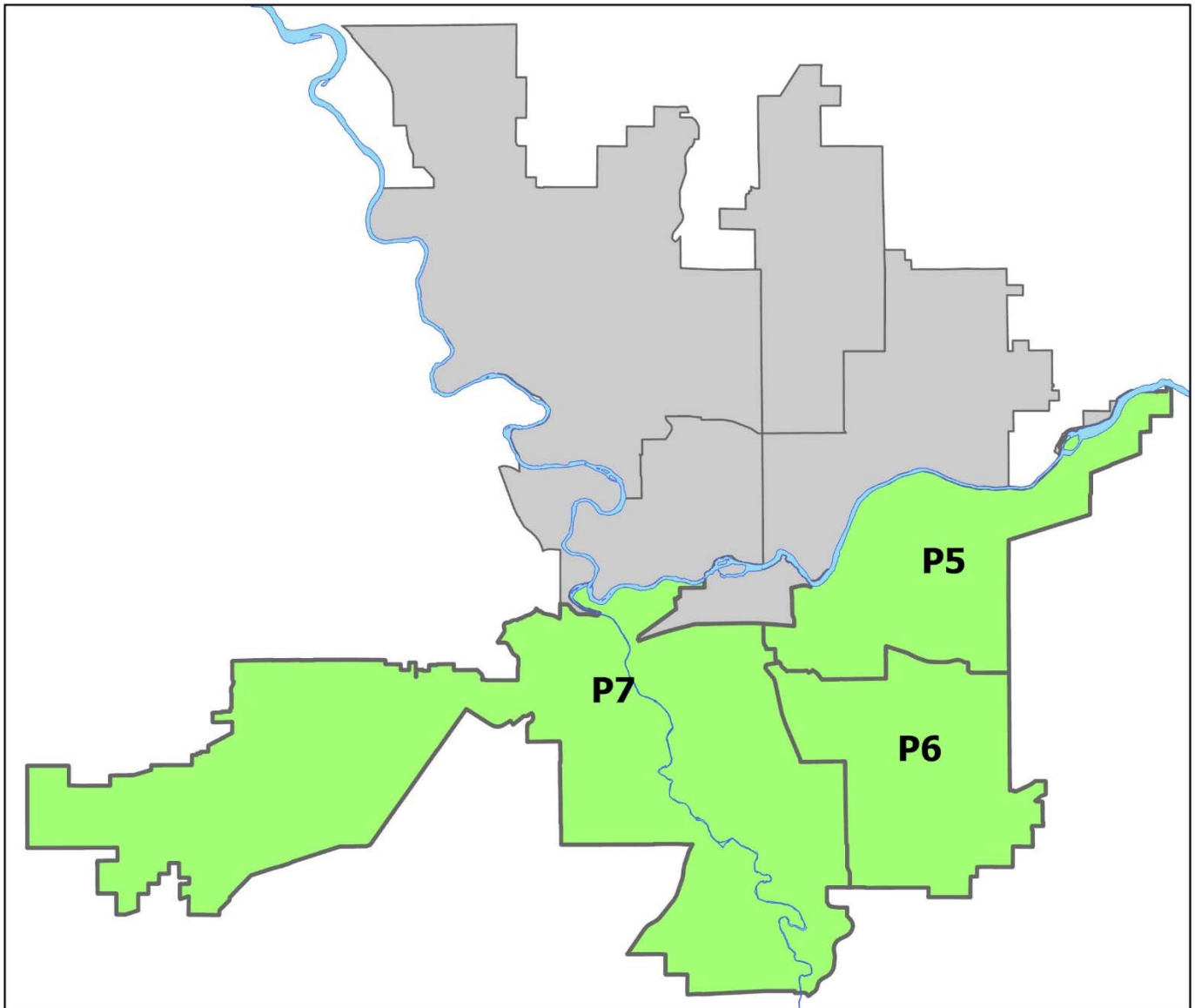
PSA Commander

Captain Brad Arleth

South Central District (P5)

Southeast District (P6)

Southwest District (P7)



POLICE SUMMARY - Ending: Saturday, April 23, 2022

SOUTH PRECINCT (P5, P6, and P7)



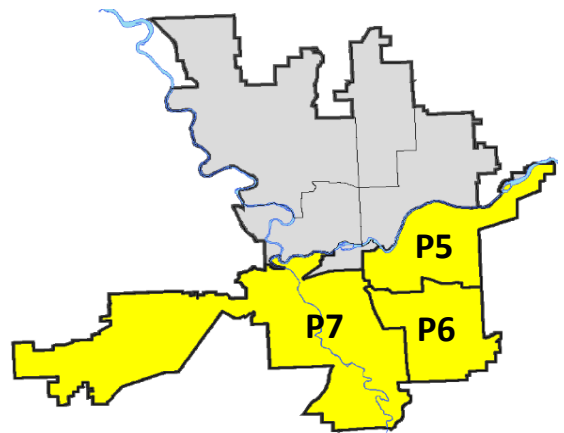
Preliminary IBR Counts

| NIBRS Categories (Part 1 Selected) | | 7 Day Comparison | | | 28 Day Comparison | | | YTD Comparison | | |
|------------------------------------|-----------------------------|-----------------------|-------|----------|----------------------|-------|-----------------------|----------------|-------|---------|
| | | Current | Prior | Percent | Current | Prior | Percent | Current | Prior | Percent |
| Violent | Criminal Homicide | 0 | 0 | | 0 | 1 | -100.00% | 1 | 1 | 0.00% |
| | Rape | 3 | 0 | | 4 | 11 | -63.64% | 23 | 31 | -25.81% |
| | Robbery - Commercial | 0 | 0 | | 0 | 1 | -100.00% | 4 | 1 | 300.00% |
| | Robbery - Person | 0 | 1 | -100.00% | 2 | 3 | -33.33% | 12 | 10 | 20.00% |
| | Aggravated Assault - Non DV | 1 | 2 | -50.00% | 5 | 12 | -58.33% | 39 | 43 | -9.30% |
| | Aggravated Assault - DV | 2 | 2 | 0.00% | 9 | 13 | -30.77% | 36 | 36 | 0.00% |
| Violent Total: | | 6 | 5 | 20.00% | 20 | 41 | -51.22% | 115 | 122 | -5.74% |
| Property | Burglary - Residential | 2 | 4 | -50.00% | 15 | 14 | 7.14% | 71 | 68 | 4.41% |
| | Burglary Garage | 1 | 3 | -66.67% | 11 | 10 | 10.00% | 35 | 43 | -18.60% |
| | Burglary Commercial | 6 | 5 | 20.00% | 22 | 16 | 37.50% | 59 | 36 | 63.89% |
| | Larceny | 34 | 66 | -48.48% | 202 | 243 | -16.87% | 922 | 672 | 37.20% |
| | Vehicle Theft | 9 | 6 | 50.00% | 35 | 41 | -14.63% | 164 | 88 | 86.36% |
| | Arson | 0 | 0 | | 0 | 1 | -100.00% | 4 | 6 | -33.33% |
| Property Total: | | 52 | 84 | -38.10% | 285 | 325 | -12.31% | 1255 | 913 | 37.46% |
| Preliminary Part 1 Crime Totals: | | 58 | 89 | -34.83% | 305 | 366 | -16.67% | 1370 | 1035 | 32.37% |
| Current 7 Day Period: | | 4/17/2022 - 4/23/2022 | | | Prior 7 Day Period: | | 4/10/2022 - 4/16/2022 | | | |
| Current 28 Day Period: | | 3/27/2022 - 4/23/2022 | | | Prior 28 Day Period: | | 2/27/2022 - 3/26/2022 | | | |
| Current YTD Day Period: | | 1/1/2022 - 4/23/2022 | | | Prior YTD Period: | | 1/1/2021 - 4/23/2021 | | | |

Prepared by SPD Crime Analysis Office - Monday, April 25, 2022

NOTE: SPD moved from UCR to the NIBRS reporting standard on 10/4/16 following the transition to a new RMS System. [Numbers on CompStat reports prior to this date should not be used as a comparison to those on this report.](#) Additional info on these reporting standards can be found on the FBI website: <https://ucr.fbi.gov/nibrs-overview>

This chart represents Preliminary counts of selected crime categories from Police Case Reports. Full statistical analysis to determine the confidence level of this data has not been performed. The % change columns on the preliminary counts differ from the percentage change on the NIBRS crime report, sometimes significantly. The CompStat report is designed for operational use and includes only selected NIBRS categories and coding less complex than full NIBRS rules. Official statistics for these and other NIBRS categories can be found on WASPC & FBI websites once available.



POLICE SUMMARY - Ending: Saturday, April 23, 2022



SE - South Central District (P5)

Preliminary IBR Counts

| NIBRS Categories (Part 1 Selected) | | 7 Day Comparison | | | 28 Day Comparison | | | YTD Comparison | | |
|---|-----------------------------|-----------------------|-------|----------|-----------------------------|-------|-----------------------|----------------|-------|---------|
| | | Current | Prior | Percent | Current | Prior | Percent | Current | Prior | Percent |
| Violent | Criminal Homicide | 0 | 0 | | 0 | 0 | | 0 | 0 | |
| | Rape | 1 | 0 | | 1 | 5 | -80.00% | 10 | 14 | -28.57% |
| | Robbery - Commercial | 0 | 0 | | 0 | 1 | -100.00% | 1 | 0 | |
| | Robbery - Person | 0 | 0 | | 0 | 1 | -100.00% | 4 | 5 | -20.00% |
| | Aggravated Assault - Non DV | 0 | 2 | -100.00% | 3 | 6 | -50.00% | 21 | 21 | 0.00% |
| | Aggravated Assault - DV | 2 | 0 | | 5 | 6 | -16.67% | 20 | 16 | 25.00% |
| Violent Total: | | 3 | 2 | 50.00% | 9 | 19 | -52.63% | 56 | 56 | 0.00% |
| Property | Burglary - Residential | 1 | 1 | 0.00% | 5 | 3 | 66.67% | 26 | 21 | 23.81% |
| | Burglary Garage | 0 | 0 | | 5 | 2 | 150.00% | 10 | 10 | 0.00% |
| | Burglary Commercial | 4 | 3 | 33.33% | 15 | 4 | 275.00% | 33 | 19 | 73.68% |
| | Larceny | 11 | 25 | -56.00% | 82 | 78 | 5.13% | 325 | 242 | 34.30% |
| | Vehicle Theft | 6 | 4 | 50.00% | 22 | 14 | 57.14% | 67 | 34 | 97.06% |
| | Arson | 0 | 0 | | 0 | 1 | -100.00% | 3 | 4 | -25.00% |
| Property Total: | | 22 | 33 | -33.33% | 129 | 102 | 26.47% | 464 | 330 | 40.61% |
| Preliminary Part 1 Crime Totals: | | 25 | 35 | -28.57% | 138 | 121 | 14.05% | 520 | 386 | 34.72% |
| Current 7 Day Period: | | 4/17/2022 - 4/23/2022 | | | Prior 7 Day Period: | | 4/10/2022 - 4/16/2022 | | | |
| Current 28 Day Period: | | 3/27/2022 - 4/23/2022 | | | Prior 28 Day Period: | | 2/27/2022 - 3/26/2022 | | | |
| Current YTD Day Period: | | 1/1/2022 - 4/23/2022 | | | Prior YTD Period: | | 1/1/2021 - 4/23/2021 | | | |

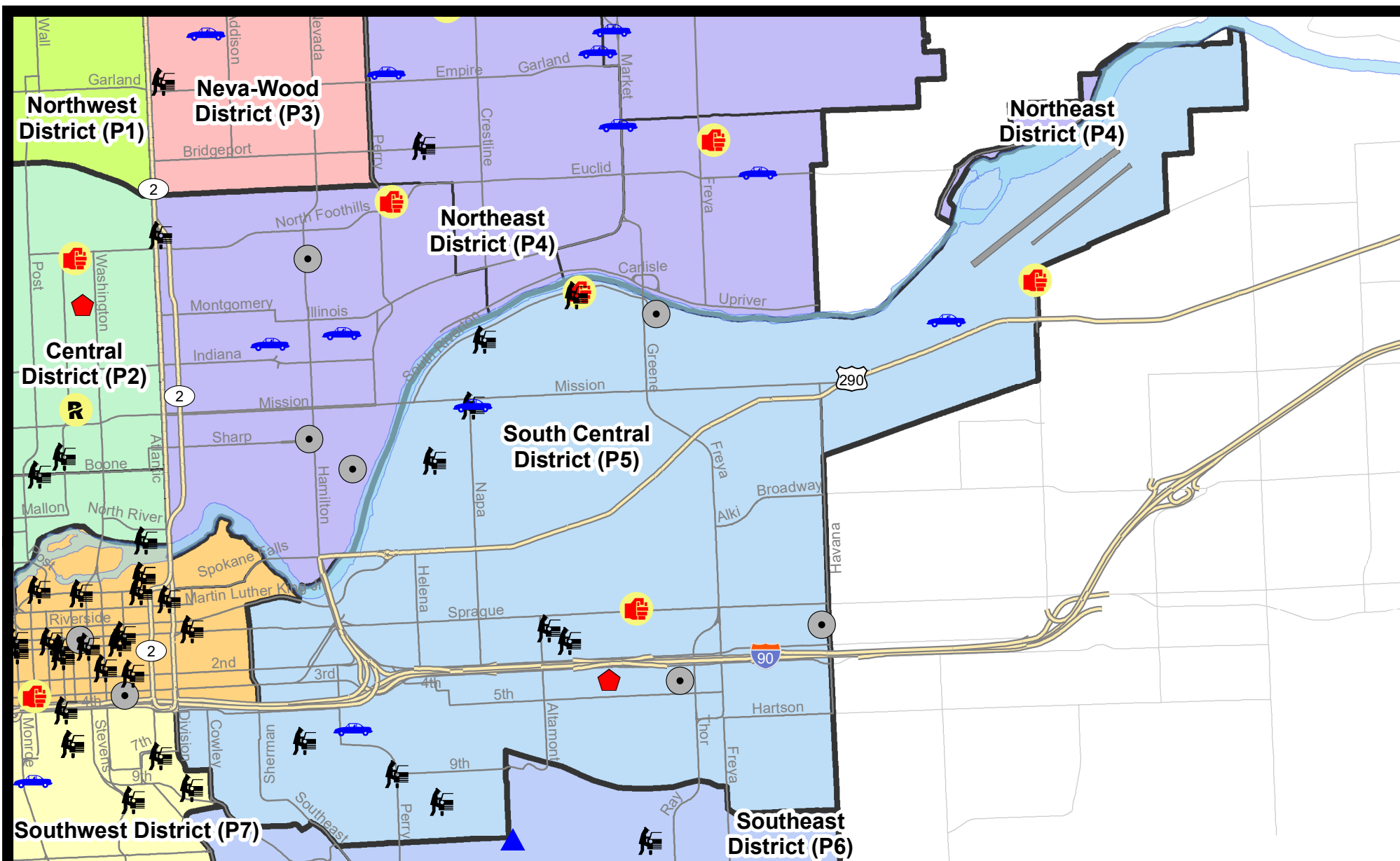
Prepared by SPD Crime Analysis Office - Monday, April 25, 2022

NOTE: SPD moved from UCR to the NIBRS reporting standard on 10/4/16 following the transition to a new RMS System. [Numbers on CompStat reports prior to this date should not be used as a comparison to those on this report.](#) Additional info on these reporting standards can be found on the FBI website: <https://ucr.fbi.gov/nibrs-overview>

This chart represents Preliminary counts of selected crime categories from Police Case Reports. Full statistical analysis to determine the confidence level of this data has not been performed. The % change columns on the preliminary counts differ from the percentage change on the NIBRS crime report, sometimes significantly. The CompStat report is designed for operational use and includes only selected NIBRS categories and coding less complex than full NIBRS rules. Official statistics for these and other NIBRS categories can be found on WASPC & FBI websites once available.



Note: On 2/10/21 a portion of the Police Block SPC5EC became part of the Downtown Precinct (SPD8EC); Consequently activity in P5 will appear lower if compared to printed CompStat reports prior to 2/10/21



City of Spokane
South Central District (P5)
Selected
Crime Types
2022-04-10 to 2022-04-16

Prepared By:
Crime Analysis Unit
Spokane Police Department

Legend

NIBRS Events



Criminal Homicide



Rape



Robbery Commercial



Robbery Person



Aggravated Assault



Burglary Residential



Burglary Garage



Burglary Commercial



Vehicle Prowling



Vehicle Theft



Arson

Cases Represent LERMS Crime Codes

Points may indicate multiple events

Note: Veh Prowl is only Larceny category displayed



For Additional Information on Incidents
 pertaining to an Area, Trend, or Pattern
 Contact Information Analysis

0 0.2 0.4 0.6 0.8 1 Miles



THIS IS NOT A LEGAL DOCUMENT:
 The information shown on this map is compiled
 from various sources and is subject to constant
 revision. Information shown on this map should
 not be used to determine the location of facilities
 in relationship to property lines, section lines,
 streets, etc.

Sunday - Saturday

SE - South Central District (P5)

4/17/2022 TO 4/23/2022



| <u>A/C</u> | <u>Offense Statute</u> | <u>Address</u> | <u>Reported Date</u> | <u>Dist</u> |
|----------------------|---------------------------------------|-----------------------------------|----------------------|-------------|
| <u>SPC5EC</u> | | | | |
| C | ASSAULT 2D | 2000 E HARTSON AVE | 4/19/2022 | P6 |
| A | BURGLARY 2D COMMERCIAL | 3200 E 1ST AVE | 4/17/2022 | P6 |
| C | BURGLARY 2D COMMERCIAL | 4000 E SPRAGUE AVE | 4/21/2022 | P6 |
| C | BURGLARY 2D COMMERCIAL | 500 S THOR ST | 4/21/2022 | P6 |
| C | BURGLARY 2D COMMERCIAL | 3700 E SPRAGUE AVE | 4/22/2022 | P5 |
| C | RAPE 2D | | 4/21/2022 | P6 |
| C | RESIDENTIAL BURGLARY | 3500 E WESLEY CT | 4/22/2022 | P6 |
| C | THEFT 2D FROM MOTOR VEHICLE | 200 S NELSON ST | 4/20/2022 | P6 |
| C | THEFT 2D FROM MOTOR VEHICLE | 0 S FISKE ST | 4/21/2022 | P6 |
| C | THEFT 3D ALL OTHER | S RALPH ST / E 2ND AVE | 4/19/2022 | P6 |
| C | THEFT 3D CITY SHOPLIFTING | 400 S THOR ST | 4/20/2022 | P5 |
| A | THEFT 3D FROM MOTOR VEHICLE | 600 S PERRY ST | 4/18/2022 | P6 |
| C | THEFT 3D FROM MOTOR VEHICLE | 1900 E 4TH AVE | 4/21/2022 | P7 |
| C | THEFT 3D FROM MOTOR VEHICLE | 1700 E 8TH AVE | 4/18/2022 | |
| C | THEFT OF MOTOR VEHICLE | 1900 E SPRAGUE AVE | 4/22/2022 | P4 |
| C | THEFT OF MOTOR VEHICLE | 2700 E PACIFIC AVE | 4/23/2022 | P5 |
| C | THEFT OF MOTOR VEHICLE | 100 S ARTHUR ST | 4/23/2022 | P8 |
| <u>SPC5GP</u> | | | | |
| C | ASSAULT 2D | 1700 E BOONE AVE | 4/20/2022 | P6 |
| C | THEFT 2D ALL OTHER | 2900 E TRENT AVE | 4/20/2022 | |
| C | THEFT 3D FROM BUILDING | 1700 E SOUTH RIVERTON AVE | 4/21/2022 | P5 |
| C | THEFT 3D FROM MOTOR VEHICLE | 1800 N GREENE ST | 4/18/2022 | |
| C | THEFT OF A FIREARM FROM MOTOR VEHICLE | 1700 E CATALDO AVE | 4/20/2022 | P6 |
| C | THEFT OF MOTOR VEHICLE | E SOUTH RIVERTON AVE / N LACEY ST | 4/17/2022 | P4 |
| C | THEFT OF MOTOR VEHICLE | 1700 E CATALDO AVE | 4/20/2022 | P6 |
| C | THEFT OF MOTOR VEHICLE | 2800 E MARSHALL AVE | 4/21/2022 | P6 |

POLICE SUMMARY - Ending: Saturday, April 23, 2022



SE - Southeast District (P6)

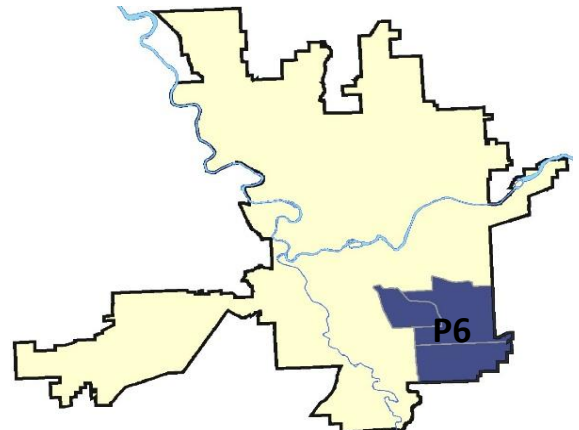
Preliminary IBR Counts

| NIBRS Categories (Part 1 Selected) | | 7 Day Comparison | | | 28 Day Comparison | | | YTD Comparison | | |
|---|-----------------------------|-----------------------|-------|----------|-----------------------------|-------|-----------------------|----------------|-------|---------|
| | | Current | Prior | Percent | Current | Prior | Percent | Current | Prior | Percent |
| Violent | Criminal Homicide | 0 | 0 | | 0 | 0 | | 0 | 0 | |
| | Rape | 0 | 0 | | 1 | 2 | -50.00% | 4 | 5 | -20.00% |
| | Robbery - Commercial | 0 | 0 | | 0 | 0 | | 1 | 0 | |
| | Robbery - Person | 0 | 1 | -100.00% | 1 | 1 | 0.00% | 2 | 0 | |
| | Aggravated Assault - Non DV | 1 | 0 | | 2 | 1 | 100.00% | 3 | 5 | -40.00% |
| | Aggravated Assault - DV | 0 | 2 | -100.00% | 4 | 2 | 100.00% | 9 | 5 | 80.00% |
| Violent Total: | | 1 | 3 | -66.67% | 8 | 6 | 33.33% | 19 | 15 | 26.67% |
| Property | Burglary - Residential | 1 | 2 | -50.00% | 6 | 6 | 0.00% | 28 | 19 | 47.37% |
| | Burglary Garage | 0 | 1 | -100.00% | 3 | 4 | -25.00% | 11 | 15 | -26.67% |
| | Burglary Commercial | 0 | 0 | | 1 | 4 | -75.00% | 7 | 2 | 250.00% |
| | Larceny | 10 | 11 | -9.09% | 34 | 45 | -24.44% | 159 | 144 | 10.42% |
| | Vehicle Theft | 1 | 1 | 0.00% | 7 | 9 | -22.22% | 35 | 14 | 150.00% |
| | Arson | 0 | 0 | | 0 | 0 | | 1 | 1 | 0.00% |
| Property Total: | | 12 | 15 | -20.00% | 51 | 68 | -25.00% | 241 | 195 | 23.59% |
| Preliminary Part 1 Crime Totals: | | 13 | 18 | -27.78% | 59 | 74 | -20.27% | 260 | 210 | 23.81% |
| Current 7 Day Period: | | 4/17/2022 - 4/23/2022 | | | Prior 7 Day Period: | | 4/10/2022 - 4/16/2022 | | | |
| Current 28 Day Period: | | 3/27/2022 - 4/23/2022 | | | Prior 28 Day Period: | | 2/27/2022 - 3/26/2022 | | | |
| Current YTD Day Period: | | 1/1/2022 - 4/23/2022 | | | Prior YTD Period: | | 1/1/2021 - 4/23/2021 | | | |

Prepared by SPD Crime Analysis Office - Monday, April 25, 2022

NOTE: SPD moved from UCR to the NIBRS reporting standard on 10/4/16 following the transition to a new RMS System. [Numbers on CompStat reports prior to this date should not be used as a comparison to those on this report.](#) Additional info on these reporting standards can be found on the FBI website: <https://ucr.fbi.gov/nibrs-overview>

This chart represents Preliminary counts of selected crime categories from Police Case Reports. Full statistical analysis to determine the confidence level of this data has not been performed. The % change columns on the preliminary counts differ from the percentage change on the NIBRS crime report, sometimes significantly. The CompStat report is designed for operational use and includes only selected NIBRS categories and coding less complex than full NIBRS rules. Official statistics for these and other NIBRS categories can be found on WASPC & FBI websites once available.



Sunday - Saturday

SE - Southeast District (P6)

4/17/2022 TO 4/23/2022



| <u>A/C</u> | <u>Offense Statute</u> | <u>Address</u> | <u>Reported Date</u> | <u>Dist</u> |
|----------------------|-----------------------------|-------------------------|----------------------|-------------|
| <u>SPC6LH</u> | | | | |
| C | ASSAULT 2D | S FISKE ST / E 33RD AVE | 4/20/2022 | P6 |
| C | MAIL THEFT | 3200 E 24TH AVE | 4/19/2022 | P6 |
| C | RESIDENTIAL BURGLARY | 3600 E 15TH AVE | 4/18/2022 | P6 |
| C | THEFT 2D FROM MOTOR VEHICLE | 3500 E BEN BURR BLVD | 4/19/2022 | P6 |
| C | THEFT 2D FROM MOTOR VEHICLE | 3600 E 30TH AVE | 4/20/2022 | P6 |
| C | THEFT 2D FROM MOTOR VEHICLE | 2600 E 33RD AVE | 4/19/2022 | |
| C | THEFT 2D FROM MOTOR VEHICLE | 3400 E 21ST AVE | 4/19/2022 | |
| C | THEFT 3D ALL OTHER | 3300 E 23RD AVE | 4/19/2022 | |
| A | THEFT 3D FROM MOTOR VEHICLE | 3100 E 37TH AVE | 4/21/2022 | P6 |
| C | THEFT 3D FROM MOTOR VEHICLE | 2700 E 31ST AVE | 4/18/2022 | |
| C | THEFT OF MOTOR VEHICLE | 3100 E 37TH AVE | 4/21/2022 | P6 |
| <u>SPC6RW</u> | | | | |
| C | THEFT 2D FROM MOTOR VEHICLE | 300 E 18TH AVE | 4/20/2022 | P6 |
| <u>SPC6SG</u> | | | | |
| C | THEFT 2D FROM BUILDING | 4500 S REGAL ST | 4/23/2022 | P6 |

POLICE SUMMARY - Ending: Saturday, April 23, 2022



SW - Southwest District (P7)

Preliminary IBR Counts

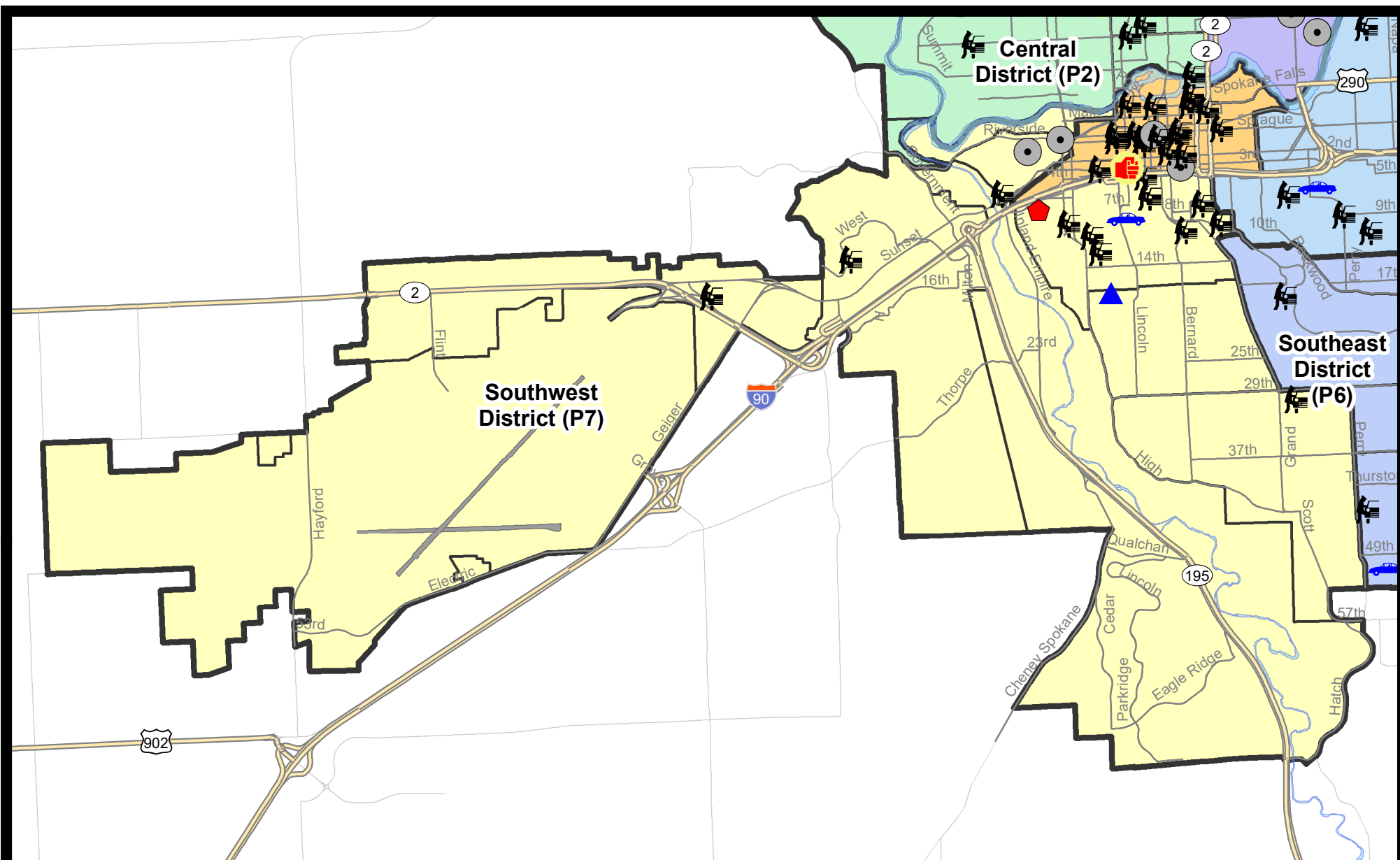
| NIBRS Categories (Part 1 Selected) | | 7 Day Comparison | | | 28 Day Comparison | | | YTD Comparison | | |
|---|-----------------------------|-----------------------|-------|----------|-----------------------------|-------|-----------------------|----------------|-------|----------|
| | | Current | Prior | Percent | Current | Prior | Percent | Current | Prior | Percent |
| Violent | Criminal Homicide | 0 | 0 | | 0 | 1 | -100.00% | 1 | 1 | 0.00% |
| | Rape | 2 | 0 | | 2 | 4 | -50.00% | 9 | 12 | -25.00% |
| | Robbery - Commercial | 0 | 0 | | 0 | 0 | | 2 | 1 | 100.00% |
| | Robbery - Person | 0 | 0 | | 1 | 1 | 0.00% | 6 | 5 | 20.00% |
| | Aggravated Assault - Non DV | 0 | 0 | | 0 | 5 | -100.00% | 15 | 17 | -11.76% |
| | Aggravated Assault - DV | 0 | 0 | | 0 | 5 | -100.00% | 7 | 15 | -53.33% |
| Violent Total: | | 2 | 0 | | 3 | 16 | -81.25% | 40 | 51 | -21.57% |
| Property | Burglary - Residential | 0 | 1 | -100.00% | 4 | 5 | -20.00% | 17 | 28 | -39.29% |
| | Burglary Garage | 1 | 2 | -50.00% | 3 | 4 | -25.00% | 14 | 18 | -22.22% |
| | Burglary Commercial | 2 | 2 | 0.00% | 6 | 8 | -25.00% | 19 | 15 | 26.67% |
| | Larceny | 13 | 30 | -56.67% | 86 | 120 | -28.33% | 438 | 286 | 53.15% |
| | Vehicle Theft | 2 | 1 | 100.00% | 6 | 18 | -66.67% | 62 | 40 | 55.00% |
| | Arson | 0 | 0 | | 0 | 0 | | 0 | 1 | -100.00% |
| Property Total: | | 18 | 36 | -50.00% | 105 | 155 | -32.26% | 550 | 388 | 41.75% |
| Preliminary Part 1 Crime Totals: | | 20 | 36 | -44.44% | 108 | 171 | -36.84% | 590 | 439 | 34.40% |
| Current 7 Day Period: | | 4/17/2022 - 4/23/2022 | | | Prior 7 Day Period: | | 4/10/2022 - 4/16/2022 | | | |
| Current 28 Day Period: | | 3/27/2022 - 4/23/2022 | | | Prior 28 Day Period: | | 2/27/2022 - 3/26/2022 | | | |
| Current YTD Day Period: | | 1/1/2022 - 4/23/2022 | | | Prior YTD Period: | | 1/1/2021 - 4/23/2021 | | | |

Prepared by SPD Crime Analysis Office - Monday, April 25, 2022

NOTE: SPD moved from UCR to the NIBRS reporting standard on 10/4/16 following the transition to a new RMS System. [Numbers on CompStat reports prior to this date should not be used as a comparison to those on this report.](#) Additional info on these reporting standards can be found on the FBI website: <https://ucr.fbi.gov/nibrs-overview>

This chart represents Preliminary counts of selected crime categories from Police Case Reports. Full statistical analysis to determine the confidence level of this data has not been performed. The % change columns on the preliminary counts differ from the percentage change on the NIBRS crime report, sometimes significantly. The CompStat report is designed for operational use and includes only selected NIBRS categories and coding less complex than full NIBRS rules. Official statistics for these and other NIBRS categories can be found on WASPC & FBI websites once available.



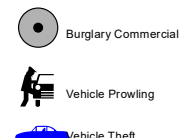
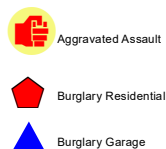



City of Spokane
Southwest District (P7)
Selected
Crime Types
2022-04-10 to 2022-04-16

Prepared By:
Crime Analysis Unit
Spokane Police Department

Legend

NIBRS Events



Cases Represent LERMS Crime Codes
 Points may indicate multiple events
 Note: Veh Prowl is only Larceny category displayed



For Additional Information on Incidents
 pertaining to an Area, Trend, or Pattern
 Contact Information Analysis

0 0.2 0.4 0.6 0.8 1 1.2 1.4 1.6 Miles



THIS IS NOT A LEGAL DOCUMENT:
 The information shown on this map is compiled
 from various sources and is subject to constant
 revision. Information shown on this map should
 not be used to determine the location of facilities
 in relationship to property lines, section lines,
 streets, etc.



Sunday - Saturday

SE - Southwest District (P7)

4/17/2022 TO 4/23/2022



| <u>A/C</u> | <u>Offense Statute</u> | <u>Address</u> | <u>Reported Date</u> | <u>Dist</u> |
|----------------------|--|-----------------------|-----------------------------|--------------------|
| <u>SPD7BA</u> | | | | |
| C | THEFT 3D CITY FROM MOTOR VEHICLE | 2100 W 1ST AVE | 4/18/2022 | P7 |
| C | THEFT OF MOTOR VEHICLE | 2100 W 1ST AVE | 4/18/2022 | P7 |
| <u>SPD7CH</u> | | | | |
| C | BURGLARY 2D COMMERCIAL | 600 S STEVENS ST | 4/21/2022 | P7 |
| C | BURGLARY 2D COMMERCIAL | 600 S STEVENS ST | 4/22/2022 | P7 |
| C | BURGLARY 2D GARAGE | 700 W 5TH AVE | 4/19/2022 | |
| C | RAPE 3D | | 4/17/2022 | P8 |
| C | RAPE 3D | | 4/19/2022 | P7 |
| C | THEFT 1D FROM MOTOR VEHICLE | 400 W 7TH AVE | 4/17/2022 | P5 |
| C | THEFT 2D FROM BUILDING | 1400 W 10TH AVE | 4/19/2022 | P7 |
| C | THEFT 2D FROM MOTOR VEHICLE | 400 W 7TH AVE | 4/17/2022 | P5 |
| C | THEFT 2D FROM MOTOR VEHICLE | 300 W 4TH AVE | 4/22/2022 | P7 |
| C | THEFT 3D FROM MOTOR VEHICLE | 1100 W 7TH AVE | 4/21/2022 | P7 |
| C | THEFT 3D FROM MOTOR VEHICLE | 700 W 6TH AVE | 4/17/2022 | |
| C | THEFT 3D FROM MOTOR VEHICLE | 1800 W 7TH AVE | 4/19/2022 | |
| C | THEFT 3D VEHICLE PARTS AND ACCESSORIES | 1000 W 7TH AVE | 4/22/2022 | P7 |
| C | THEFT 3D VEHICLE PARTS AND ACCESSORIES | 800 W CLIFF DR | 4/22/2022 | P7 |
| C | THEFT OF A FIREARM FROM MOTOR VEHICLE | 400 W 7TH AVE | 4/17/2022 | P5 |
| <u>SPD7WH</u> | | | | |
| C | THEFT OF MOTOR VEHICLE | 1400 S ASSEMBLY RD | 4/20/2022 | P7 |
| <u>SPD7WP</u> | | | | |
| C | THEFT 2D SHOPLIFTING | 9600 W US 2 HWY | 4/18/2022 | |
| C | THEFT 3D SHOPLIFTING | 9600 W US 2 HWY | 4/19/2022 | |

SPOKANE POLICE DEPARTMENT

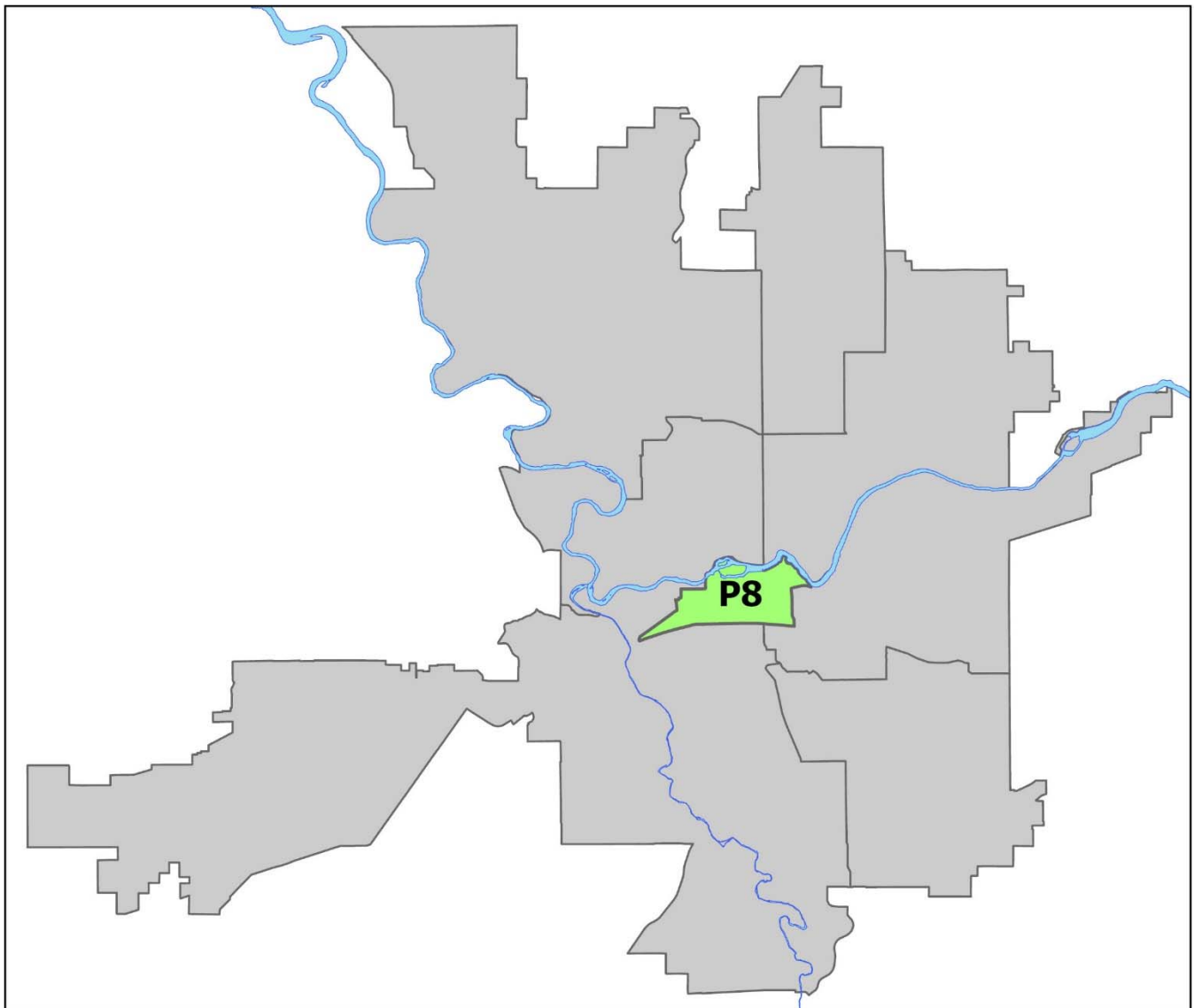
DOWNTOWN

Police Service Area



PSA Commander

Captain David Singley



POLICE SUMMARY - Ending: Saturday, April 23, 2022

DOWNTOWN PRECINCT (P8)



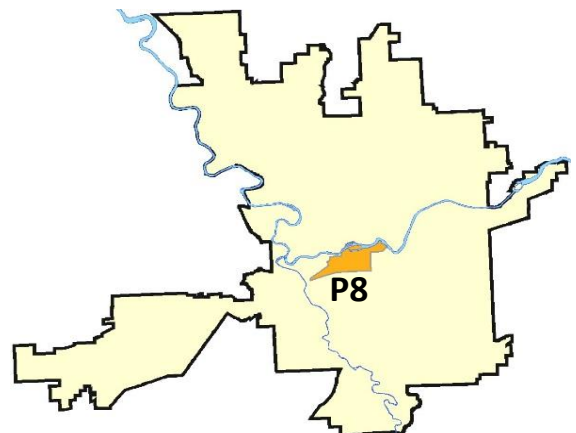
Preliminary IBR Counts

| NIBRS Categories (Part 1 Selected) | | 7 Day Comparison | | | 28 Day Comparison | | | YTD Comparison | | |
|---|-----------------------------|-----------------------|-------|----------|-----------------------------|-------|-----------------------|----------------|-------|----------|
| | | Current | Prior | Percent | Current | Prior | Percent | Current | Prior | Percent |
| Violent | Criminal Homicide | 0 | 0 | | 0 | 1 | -100.00% | 1 | 0 | |
| | Rape | 0 | 0 | | 1 | 3 | -66.67% | 13 | 10 | 30.00% |
| | Robbery - Commercial | 1 | 0 | | 1 | 1 | 0.00% | 5 | 4 | 25.00% |
| | Robbery - Person | 0 | 0 | | 0 | 4 | -100.00% | 8 | 14 | -42.86% |
| | Aggravated Assault - Non DV | 0 | 1 | -100.00% | 4 | 10 | -60.00% | 29 | 28 | 3.57% |
| | Aggravated Assault - DV | 1 | 0 | | 1 | 0 | | 5 | 7 | -28.57% |
| Violent Total: | | 2 | 1 | 100.00% | 7 | 19 | -63.16% | 61 | 63 | -3.17% |
| Property | Burglary - Residential | 0 | 0 | | 0 | 3 | -100.00% | 11 | 8 | 37.50% |
| | Burglary Garage | 0 | 0 | | 0 | 0 | | 0 | 2 | -100.00% |
| | Burglary Commercial | 0 | 2 | -100.00% | 3 | 5 | -40.00% | 22 | 36 | -38.89% |
| | Larceny | 19 | 31 | -38.71% | 135 | 151 | -10.60% | 578 | 236 | 144.92% |
| | Vehicle Theft | 2 | 0 | | 9 | 9 | 0.00% | 44 | 21 | 109.52% |
| | Arson | 0 | 0 | | 0 | 2 | -100.00% | 3 | 1 | 200.00% |
| Property Total: | | 21 | 33 | -36.36% | 147 | 170 | -13.53% | 658 | 304 | 116.45% |
| Preliminary Part 1 Crime Totals: | | 23 | 34 | -32.35% | 154 | 189 | -18.52% | 719 | 367 | 95.91% |
| Current 7 Day Period: | | 4/17/2022 - 4/23/2022 | | | Prior 7 Day Period: | | 4/10/2022 - 4/16/2022 | | | |
| Current 28 Day Period: | | 3/27/2022 - 4/23/2022 | | | Prior 28 Day Period: | | 2/27/2022 - 3/26/2022 | | | |
| Current YTD Day Period: | | 1/1/2022 - 4/23/2022 | | | Prior YTD Period: | | 1/1/2021 - 4/23/2021 | | | |

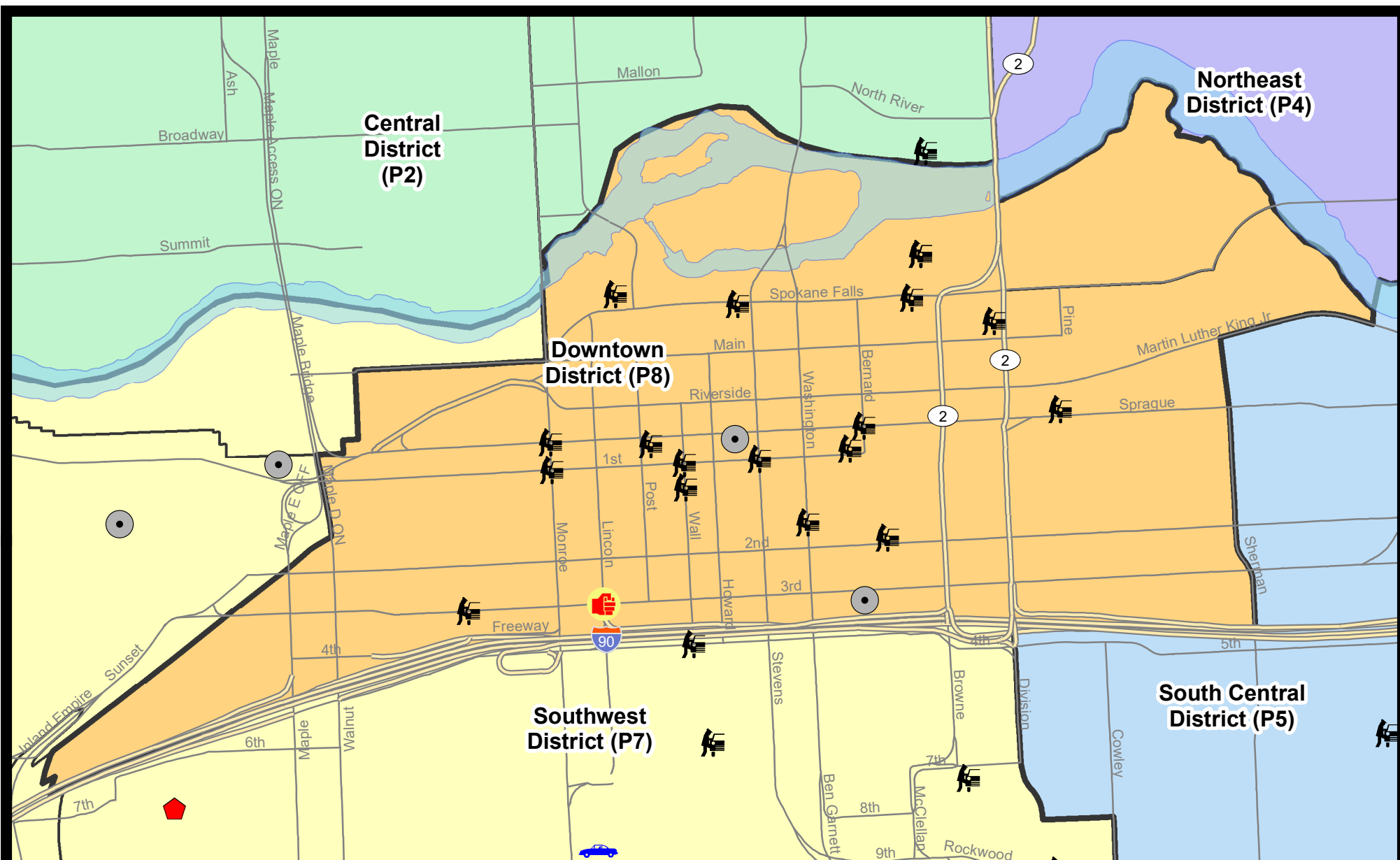
Prepared by SPD Crime Analysis Office - Monday, April 25, 2022

NOTE: SPD moved from UCR to the NIBRS reporting standard on 10/4/16 following the transition to a new RMS System. [Numbers on CompStat reports prior to this date should not be used as a comparison to those on this report.](#) Additional info on these reporting standards can be found on the FBI website: <https://ucr.fbi.gov/nibrs-overview>

This chart represents Preliminary counts of selected crime categories from Police Case Reports. Full statistical analysis to determine the confidence level of this data has not been performed. The % change columns on the preliminary counts differ from the percentage change on the NIBRS crime report, sometimes significantly. The CompStat report is designed for operational use and includes only selected NIBRS categories and coding less complex than full NIBRS rules. Official statistics for these and other NIBRS categories can be found on WASPC & FBI websites once available.



Note: On 2/10/21 a portion of the Police Block SPC5EC became part of the Downtown Precinct (SPD8EC); Consequently activity in P8 will appear higher if compared to printed CompStat reports prior to 2/10/21

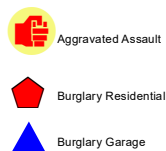



City of Spokane
Downtown District (P8)
Selected
Crime Types
2022-04-10 to 2022-04-16

Prepared By:
Crime Analysis Unit
Spokane Police Department

Legend

NIBRS Events



Cases Represent LERMS Crime Codes
 Points may indicate multiple events
 Note: Veh Prowl is only Larceny category displayed



For Additional Information on Incidents
 pertaining to an Area, Trend, or Pattern
 Contact Information Analysis

0 0.2 Miles



THIS IS NOT A LEGAL DOCUMENT:
 The information shown on this map is compiled
 from various sources and is subject to constant
 revision. Information shown on this map should
 not be used to determine the location of facilities
 in relationship to property lines, section lines,
 streets, etc.



Sunday - Saturday

SW - Downtown District (P8)

4/17/2022 TO 4/23/2022



| <u>A/C</u> | <u>Offense Statute</u> | <u>Address</u> | <u>Reported Date</u> | <u>Dist</u> |
|---------------|--|------------------------------|----------------------|-------------|
| SPD8EC | | | | |
| C | THEFT 2D ALL OTHER | 200 N DIVISION ST | 4/17/2022 | |
| C | THEFT 3D FROM BUILDING | 200 E 2ND AVE | 4/20/2022 | P8 |
| C | THEFT 3D FROM MOTOR VEHICLE | 200 E 2ND AVE | 4/19/2022 | P8 |
| C | THEFT 3D FROM MOTOR VEHICLE | 100 S DIVISION ST | 4/23/2022 | P8 |
| C | THEFT OF MOTOR VEHICLE | 200 S DIVISION ST | 4/19/2022 | P8 |
| C | THEFT OF MOTOR VEHICLE | E MAIN AVE / N DIVISION ST | 4/20/2022 | P8 |
| SPD8RS | | | | |
| C | ASSAULT 3D WEAPON OR NEGLIGENT INJURY | 0 W 2ND AVE | 4/20/2022 | P5 |
| C | ROBBERY 1D COMMERCIAL | 0 W RIVERSIDE AVE | 4/20/2022 | P8 |
| C | THEFT 2D ALL OTHER | W PACIFIC AVE / S BROWNE ST | 4/17/2022 | P8 |
| C | THEFT 2D FROM BUILDING | 200 N DIVISION ST | 4/18/2022 | P8 |
| C | THEFT 2D FROM BUILDING | 0 W 2ND AVE | 4/20/2022 | P5 |
| C | THEFT 2D FROM MOTOR VEHICLE | W 1ST AVE / S MADISON ST | 4/17/2022 | P8 |
| C | THEFT 2D FROM MOTOR VEHICLE | N WASHINGTON ST / W MAIN AVE | 4/17/2022 | P8 |
| C | THEFT 2D SHOPLIFTING | 700 W MAIN AVE | 4/18/2022 | |
| C | THEFT 3D CITY FROM MOTOR VEHICLE | 1300 W 1ST AVE | 4/19/2022 | P8 |
| C | THEFT 3D FROM BUILDING | 200 W SPOKANE FALLS BLVD | 4/19/2022 | P8 |
| C | THEFT 3D FROM MOTOR VEHICLE | 200 N HOWARD ST | 4/19/2022 | P8 |
| C | THEFT 3D FROM MOTOR VEHICLE | 1200 W RAILROAD ALLEY AVE | 4/22/2022 | P8 |
| C | THEFT 3D FROM MOTOR VEHICLE | 300 W SPOKANE FALLS BLVD | 4/23/2022 | P8 |
| C | THEFT 3D FROM MOTOR VEHICLE | W RIVERSIDE AVE / N POST ST | 4/17/2022 | |
| C | THEFT 3D FROM MOTOR VEHICLE | 900 W 1ST AVE | 4/17/2022 | |
| C | THEFT 3D FROM MOTOR VEHICLE | 300 N SPOKANE FALLS CT | 4/19/2022 | |
| C | THEFT 3D VEHICLE PARTS AND ACCESSORIES | W 1ST AVE / S MADISON ST | 4/17/2022 | P8 |

POLICE SUMMARY - Ending: Saturday, April 23, 2022



Other Jurisdiction or Unk District

Preliminary IBR Counts

| NIBRS Categories (Part 1 Selected) | | 7 Day Comparison | | | 28 Day Comparison | | | YTD Comparison | | |
|---|-----------------------------|-----------------------|-------|----------|-----------------------------|-------|-----------------------|----------------|-------|----------|
| | | Current | Prior | Percent | Current | Prior | Percent | Current | Prior | Percent |
| Violent | Criminal Homicide | 0 | 0 | | 0 | 0 | | 0 | 0 | |
| | Rape | 0 | 0 | | 0 | 0 | | 1 | 1 | 0.00% |
| | Robbery - Commercial | 0 | 0 | | 0 | 0 | | 0 | 0 | |
| | Robbery - Person | 0 | 0 | | 0 | 0 | | 0 | 0 | |
| | Aggravated Assault - Non DV | 0 | 1 | -100.00% | 2 | 0 | | 2 | 0 | |
| | Aggravated Assault - DV | 0 | 0 | | 0 | 0 | | 1 | 0 | |
| Violent Total: | | 0 | 1 | -100.00% | 2 | 0 | | 4 | 1 | 300.00% |
| Property | Burglary - Residential | 0 | 0 | | 0 | 0 | | 0 | 0 | |
| | Burglary Garage | 1 | 0 | | 1 | 0 | | 1 | 0 | |
| | Burglary Commercial | 0 | 0 | | 0 | 1 | -100.00% | 1 | 0 | |
| | Larceny | 46 | 4 | 1050.00% | 52 | 9 | 477.78% | 68 | 6 | 1033.33% |
| | Vehicle Theft | 0 | 0 | | 0 | 0 | | 1 | 4 | -75.00% |
| | Arson | 0 | 0 | | 0 | 0 | | 0 | 0 | |
| Property Total: | | 47 | 4 | 1075.00% | 53 | 10 | 430.00% | 71 | 10 | 610.00% |
| Preliminary Part 1 Crime Totals: | | 47 | 5 | 840.00% | 55 | 10 | 450.00% | 75 | 11 | 581.82% |
| Current 7 Day Period: | | 4/17/2022 - 4/23/2022 | | | Prior 7 Day Period: | | 4/10/2022 - 4/16/2022 | | | |
| Current 28 Day Period: | | 3/27/2022 - 4/23/2022 | | | Prior 28 Day Period: | | 2/27/2022 - 3/26/2022 | | | |
| Current YTD Day Period: | | 1/1/2022 - 4/23/2022 | | | Prior YTD Period: | | 1/1/2021 - 4/23/2021 | | | |

Prepared by SPD Crime Analysis Office - Monday, April 25, 2022

NOTE: SPD moved from UCR to the NIBRS reporting standard on 10/4/16 following the transition to a new RMS System. [Numbers on CompStat reports prior to this date should not be used as a comparison to those on this report.](#) Additional info on these reporting standards can be found on the FBI website: <https://ucr.fbi.gov/nibrs-overview>

This chart represents Preliminary counts of selected crime categories from Police Case Reports. Full statistical analysis to determine the confidence level of this data has not been performed. The % change columns on the preliminary counts differ from the percentage change on the NIBRS crime report, sometimes significantly. The CompStat report is designed for operational use and includes only selected NIBRS categories and coding less complex than full NIBRS rules. Official statistics for these and other NIBRS categories can be found on WASPC & FBI websites once available.

Sunday - Saturday

4/17/2022 TO 4/23/2022

Other Jurisdiction/Unk District



| <u>A/C</u> | <u>Offense Statute</u> | <u>Address</u> | <u>Reported Date</u> | <u>Dist</u> |
|------------|--|---------------------------------|----------------------|-------------|
| C | BURGLARY 2D GARAGE | 7020 N Colton St | 4/21/2022 | |
| C | THEFT 2D ALL OTHER | 800 W 5th Ave | 4/20/2022 | |
| C | THEFT 2D ALL OTHER | 701 W RIVERSIDE AVE | 4/20/2022 | |
| C | THEFT 2D ALL OTHER | 1611 E Central Ave | 4/22/2022 | |
| C | THEFT 2D FROM BUILDING | 211 N DIVISION ST | 4/20/2022 | |
| C | THEFT 2D FROM BUILDING | 4223 N Division St | 4/23/2022 | |
| C | THEFT 2D FROM BUILDING | 930 N MONROE ST | 4/22/2022 | |
| C | THEFT 2D FROM MOTOR VEHICLE | 157 S Monroe St | 4/20/2022 | |
| C | THEFT 2D FROM MOTOR VEHICLE | 2127 W 5TH Ave | 4/21/2022 | |
| C | THEFT 2D FROM MOTOR VEHICLE | 521 W 4TH AVE | 4/23/2022 | |
| C | THEFT 2D SHOPLIFTING | 2125 E Francis Ave | 4/20/2022 | |
| C | THEFT 2D SHOPLIFTING | 9770 N Newport Hwy | 4/22/2022 | |
| C | THEFT 2D SHOPLIFTING | 6520 N Nevada St | 4/23/2022 | |
| C | THEFT 2D SHOPLIFTING | 6520 N Nevada St | 4/23/2022 | |
| C | THEFT 2D SHOPLIFTING | 6520 N Nevada St | 4/23/2022 | |
| C | THEFT 2D VEHICLE PARTS AND ACCESSORIES | 1011 E Sharpsburg Ave | 4/21/2022 | |
| C | THEFT 2D VEHICLE PARTS AND ACCESSORIES | 823 E Sitka Ave | 4/22/2022 | |
| C | THEFT 3D ALL OTHER | 3201 E 24th Ave | 4/20/2022 | |
| C | THEFT 3D ALL OTHER | 700 W 7th Ave | 4/20/2022 | |
| C | THEFT 3D ALL OTHER | W WELLESLEY Ave / N OAK St | 4/20/2022 | |
| C | THEFT 3D ALL OTHER | 400 S THOR St | 4/22/2022 | |
| C | THEFT 3D ALL OTHER | 2322 S Hatch St | 4/23/2022 | |
| C | THEFT 3D ALL OTHER | 1219 W York Ave | 4/21/2022 | |
| C | THEFT 3D FROM BUILDING | 1100 N Superior St | 4/23/2022 | |
| C | THEFT 3D FROM MOTOR VEHICLE | N WRIGHT RD | 4/17/2022 | |
| C | THEFT 3D FROM MOTOR VEHICLE | 1500 E Sprague Ave | 4/20/2022 | |
| C | THEFT 3D FROM MOTOR VEHICLE | N DIVISION ST / E WELLESLEY AVE | 4/21/2022 | |
| C | THEFT 3D FROM MOTOR VEHICLE | 528 W KNOX Ave | 4/23/2022 | |
| C | THEFT 3D FROM MOTOR VEHICLE | 802 S OAK St | 4/22/2022 | |
| C | THEFT 3D FROM MOTOR VEHICLE | 1628 E 17th Ave | 4/22/2022 | |
| C | THEFT 3D FROM MOTOR VEHICLE | 420 W mansfield Ave | 4/22/2022 | |
| C | THEFT 3D FROM MOTOR VEHICLE | 2001 E Dalton Ave | 4/23/2022 | |
| C | THEFT 3D SHOPLIFTING | 9770 N Newport Hwy | 4/19/2022 | |
| C | THEFT 3D SHOPLIFTING | 9646 W US 2 Hwy | 4/19/2022 | |
| C | THEFT 3D SHOPLIFTING | 9646 W US 2 Hwy | 4/20/2022 | |
| C | THEFT 3D SHOPLIFTING | 202 E 3RD AVE | 4/20/2022 | |
| C | THEFT 3D SHOPLIFTING | 5628 N Division St | 4/21/2022 | |
| C | THEFT 3D SHOPLIFTING | 714 W Main Ave | 4/21/2022 | |

For protection of victim privacy, the entire address on sexual assault crimes has been redacted.

| A/C | Offense Statute | Address | Reported Date | Dist |
|------------|--|----------------------|----------------------|-------------|
| C | THEFT 3D SHOPLIFTING | 9116 N NEWPORT HWY | 4/21/2022 | |
| C | THEFT 3D SHOPLIFTING | 9770 N Newport Hwy | 4/23/2022 | |
| C | THEFT 3D SHOPLIFTING | 6520 N Nevada St | 4/23/2022 | |
| C | THEFT 3D VEHICLE PARTS AND ACCESSORIES | 543 E Walton Ave | 4/20/2022 | |
| C | THEFT 3D VEHICLE PARTS AND ACCESSORIES | 2424 N Cincinnati St | 4/20/2022 | |
| C | THEFT 3D VEHICLE PARTS AND ACCESSORIES | 8815 N DIVISION ST | 4/22/2022 | |
| C | THEFT 3D VEHICLE PARTS AND ACCESSORIES | 5633 N Lidgerwood St | 4/23/2022 | |

SC13

| | | | | |
|---|-----------------------------|--------------------|-----------|--|
| C | THEFT 1D FROM MOTOR VEHICLE | 8100 N DIVISION ST | 4/19/2022 | |
| C | THEFT 2D FROM BUILDING | 7900 N DIVISION ST | 4/18/2022 | |