

# SPOKANE POLICE DEPARTMENT

## PRELIMINARY CITYWIDE **IBR** CRIME REPORT



### Preliminary IBR Counts

CHIEF OF POLICE

Craig Meidl

Period Ending: Saturday, April 2, 2022

NIBRS Categories (Part 1 Selected)		7 Day Comparison			28 Day Comparison			YTD Comparison		
		Current	Prior	Percent	Current	Prior	Percent	Current	Prior	Percent
Violent	Criminal Homicide	0	0		1	1	0.00%	2	1	100.00%
	Rape	5	7	-28.57%	19	16	18.75%	58	72	-19.44%
	Robbery - Commercial	1	7	-85.71%	14	8	75.00%	35	11	218.18%
	Robbery - Person	3	3	0.00%	17	16	6.25%	50	47	6.38%
	Aggravated Assault - Non DV	12	15	-20.00%	43	45	-4.44%	126	123	2.44%
	Aggravated Assault - DV	5	10	-50.00%	27	28	-3.57%	87	97	-10.31%
Violent Total:		26	42	-38.10%	121	114	6.14%	358	351	1.99%
Property	Burglary - Residential	14	18	-22.22%	52	55	-5.45%	185	168	10.12%
	Burglary Garage	7	10	-30.00%	28	19	47.37%	73	107	-31.78%
	Burglary Commercial	12	13	-7.69%	48	50	-4.00%	162	127	27.56%
	Larceny	180	226	-20.35%	801	953	-15.95%	2737	2053	33.32%
	Vehicle Theft	27	29	-6.90%	120	153	-21.57%	433	229	89.08%
	Arson	2	2	0.00%	8	4	100.00%	18	16	12.50%
Property Total:		242	298	-18.79%	1057	1234	-14.34%	3608	2700	33.63%
Preliminary Part 1 Crime Totals:		268	340	-21.18%	1178	1348	-12.61%	3966	3051	29.99%
Current 7 Day Period:		3/27/2022 - 4/2/2022			Prior 7 Day Period:		3/20/2022 - 3/26/2022			
Current 28 Day Period:		3/6/2022 - 4/2/2022			Prior 28 Day Period:		2/6/2022 - 3/5/2022			
Current YTD Day Period:		1/1/2022 - 4/2/2022			Prior YTD Period:		1/1/2021 - 4/2/2021			

Prepared by SPD Crime Analysis Office - Monday, April 4, 2022

**NOTE:** SPD moved from UCR to the NIBRS reporting standard on 10/4/16 following the transition to a new RMS System. [Numbers on CompStat reports prior to this date should not be used as a comparison to those on this report.](#) Additional info on these reporting standards can be found on the FBI website: <https://ucr.fbi.gov/nibrs-overview>

This chart represents Preliminary counts of selected crime categories from Police Case Reports. Full statistical analysis to determine the confidence level of this data has not been performed. The % change columns on the preliminary counts differ from the percentage change on the NIBRS crime report, sometimes significantly. The CompStat report is designed for operational use and includes only selected NIBRS categories and coding less complex than full NIBRS rules. Official statistics for these and other NIBRS categories can be found on WASPC & FBI websites once available.



# SPOKANE POLICE DEPARTMENT



## **NORTH**

## **Police Service Area**

### PSA Commander

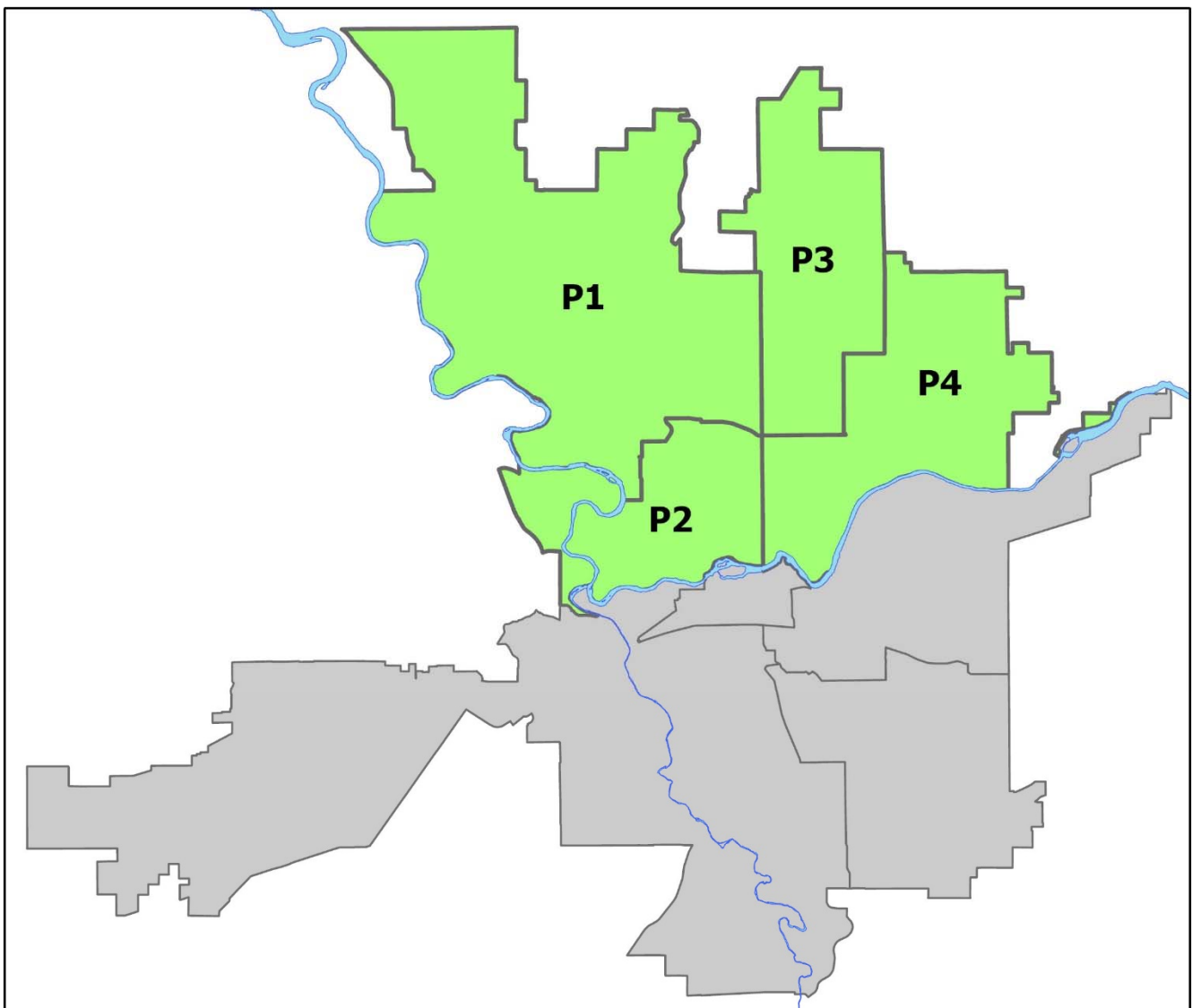
**Captain Mark Griffiths**

**Northwest District (P1)**

**Central District (P2)**

**Neva-Wood District (P3)**

**Northeast District (P4)**



POLICE SUMMARY - Ending: Saturday, April 2, 2022

## ***NORTH PRECINCT (P1, P2, P3, and P4)***



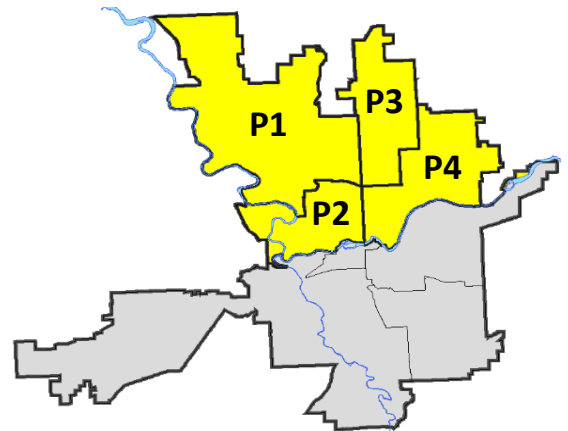
### Preliminary IBR Counts

NIBRS Categories (Part 1 Selected)		7 Day Comparison			28 Day Comparison			YTD Comparison		
		Current	Prior	Percent	Current	Prior	Percent	Current	Prior	Percent
<b>Violent</b>	Criminal Homicide	0	0		0	0		0	0	
	Rape	2	2	0.00%	6	9	-33.33%	24	35	-31.43%
	Robbery - Commercial	1	5	-80.00%	12	6	100.00%	27	8	237.50%
	Robbery - Person	2	1	100.00%	13	8	62.50%	31	29	6.90%
	Aggravated Assault - Non DV	10	9	11.11%	26	23	13.04%	65	69	-5.80%
	Aggravated Assault - DV	1	5	-80.00%	12	20	-40.00%	51	61	-16.39%
<b>Violent Total:</b>		16	22	-27.27%	69	66	4.55%	198	202	-1.98%
<b>Property</b>	Burglary - Residential	10	12	-16.67%	34	34	0.00%	114	110	3.64%
	Burglary Garage	4	4	0.00%	16	13	23.08%	46	66	-30.30%
	Burglary Commercial	6	7	-14.29%	25	32	-21.88%	99	66	50.00%
	Larceny	87	118	-26.27%	419	501	-16.37%	1464	1286	13.84%
	Vehicle Theft	16	15	6.67%	73	88	-17.05%	256	137	86.86%
	Arson	2	1	100.00%	6	1	500.00%	11	12	-8.33%
<b>Property Total:</b>		125	157	-20.38%	573	669	-14.35%	1990	1677	18.66%
<b>Preliminary Part 1 Crime Totals:</b>		141	179	-21.23%	642	735	-12.65%	2188	1879	16.44%
<b>Current 7 Day Period:</b>		3/27/2022 - 4/2/2022			<b>Prior 7 Day Period:</b>		3/20/2022 - 3/26/2022			
<b>Current 28 Day Period:</b>		3/6/2022 - 4/2/2022			<b>Prior 28 Day Period:</b>		2/6/2022 - 3/5/2022			
<b>Current YTD Day Period:</b>		1/1/2022 - 4/2/2022			<b>Prior YTD Period:</b>		1/1/2021 - 4/2/2021			

Prepared by SPD Crime Analysis Office - Monday, April 4, 2022

**NOTE:** SPD moved from UCR to the NIBRS reporting standard on 10/4/16 following the transition to a new RMS System. [Numbers on CompStat reports prior to this date should not be used as a comparison to those on this report.](#) Additional info on these reporting standards can be found on the FBI website: <https://ucr.fbi.gov/nibrs-overview>

This chart represents Preliminary counts of selected crime categories from Police Case Reports. Full statistical analysis to determine the confidence level of this data has not been performed. The % change columns on the preliminary counts differ from the percentage change on the NIBRS crime report, sometimes significantly. The CompStat report is designed for operational use and includes only selected NIBRS categories and coding less complex than full NIBRS rules. Official statistics for these and other NIBRS categories can be found on WASPC & FBI websites once available.



POLICE SUMMARY - Ending: Saturday, April 2, 2022



## NW - Northwest District (P1)

### Preliminary IBR Counts

NIBRS Categories (Part 1 Selected)		7 Day Comparison			28 Day Comparison			YTD Comparison		
		Current	Prior	Percent	Current	Prior	Percent	Current	Prior	Percent
<b>Violent</b>	Criminal Homicide	0	0		0	0		0	0	
	Rape	2	1	100.00%	3	1	200.00%	8	7	14.29%
	Robbery - Commercial	0	1	-100.00%	2	0		4	2	100.00%
	Robbery - Person	0	0		1	0		5	4	25.00%
	Aggravated Assault - Non DV	2	3	-33.33%	8	3	166.67%	15	12	25.00%
	Aggravated Assault - DV	0	2	-100.00%	6	2	200.00%	11	10	10.00%
<b>Violent Total:</b>		4	7	-42.86%	20	6	233.33%	43	35	22.86%
<b>Property</b>	Burglary - Residential	4	2	100.00%	10	7	42.86%	29	22	31.82%
	Burglary Garage	0	1	-100.00%	3	4	-25.00%	11	20	-45.00%
	Burglary Commercial	2	0		4	3	33.33%	12	6	100.00%
	Larceny	15	21	-28.57%	66	67	-1.49%	209	251	-16.73%
	Vehicle Theft	5	2	150.00%	13	10	30.00%	41	33	24.24%
	Arson	1	0		1	0		1	4	-75.00%
<b>Property Total:</b>		27	26	3.85%	97	91	6.59%	303	336	-9.82%
<b>Preliminary Part 1 Crime Totals:</b>		31	33	-6.06%	117	97	20.62%	346	371	-6.74%
<b>Current 7 Day Period:</b>		3/27/2022 - 4/2/2022			<b>Prior 7 Day Period:</b>		3/20/2022 - 3/26/2022			
<b>Current 28 Day Period:</b>		3/6/2022 - 4/2/2022			<b>Prior 28 Day Period:</b>		2/6/2022 - 3/5/2022			
<b>Current YTD Day Period:</b>		1/1/2022 - 4/2/2022			<b>Prior YTD Period:</b>		1/1/2021 - 4/2/2021			

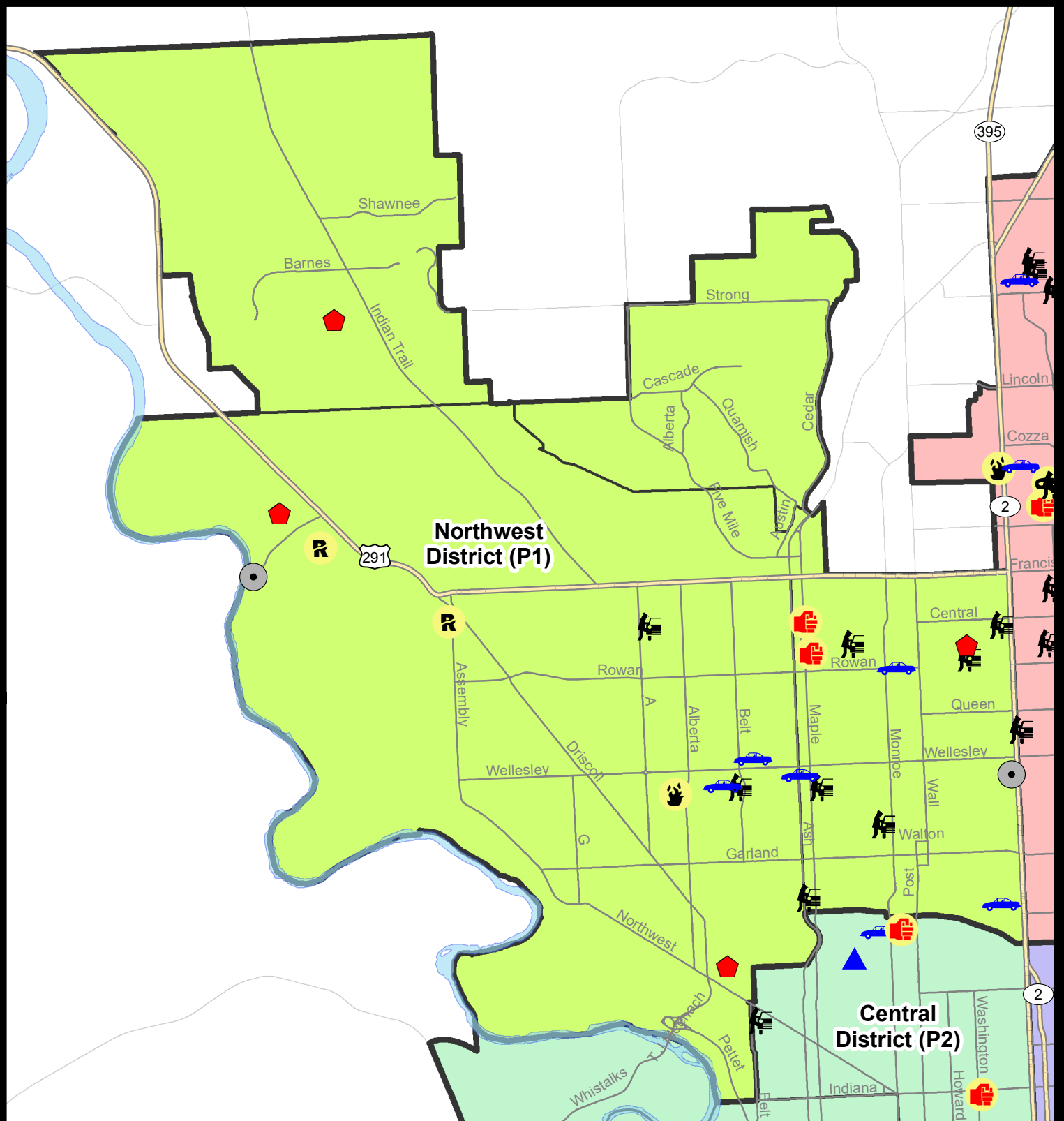
Prepared by SPD Crime Analysis Office - Monday, April 4, 2022

**NOTE:** SPD moved from UCR to the NIBRS reporting standard on 10/4/16 following the transition to a new RMS System. [Numbers on CompStat reports prior to this date should not be used as a comparison to those on this report.](#) Additional info on these reporting standards can be found on the FBI website: <https://ucr.fbi.gov/nibrs-overview>

This chart represents Preliminary counts of selected crime categories from Police Case Reports. Full statistical analysis to determine the confidence level of this data has not been performed. The % change columns on the preliminary counts differ from the percentage change on the NIBRS crime report, sometimes significantly. The CompStat report is designed for operational use and includes only selected NIBRS categories and coding less complex than full NIBRS rules. Official statistics for these and other NIBRS categories can be found on WASPC & FBI websites once available.







**City of Spokane**  
**Northwest District (P1)**  
**Selected**  
**Crime Codes**  
**2022-03-27 to 2022-04-02**  
 Prepared By:  
 Crime Analysis Unit  
 Spokane Police Department

**Legend**

**NIBRS Events**



Criminal Homicide



Rape



Robbery Commercial



Robbery Person



Aggravated Assault



Burglary Residential



Burglary Garage



Burglary Commercial



Vehicle Prowling



Vehicle Theft



Arson



Cases Represent LERMS Crime Codes  
 Points may indicate multiple events  
 Note: Veh Prowl is only Larceny displayed

For Additional Information on  
 Incidents pertaining to an  
 Area, Trend, or Pattern  
 Contact Information Analysis

0 0.25 0.5 1 Miles



THIS IS NOT A LEGAL DOCUMENT:  
 The information shown on this map is compiled  
 from various sources and is subject to constant  
 revision. Information shown on this map should  
 not be used to determine the location of facilities  
 in relationship to property lines, section lines,  
 streets, etc.

Sunday - Saturday

NW - Northwest District (P1)

3/27/2022 TO 4/2/2022



<u>A/C</u>	<u>Offense Statute</u>	<u>Address</u>	<u>Reported Date</u>	<u>Dist</u>
<b><u>SPA1BS</u></b>				
C	THEFT 3D ALL OTHER	2700 W DELL DR	3/30/2022	
<b><u>SPA1IT</u></b>				
C	RESIDENTIAL BURGLARY	8600 N VALERIE ST	3/30/2022	P1
<b><u>SPA1NH</u></b>				
C	ASSAULT 1D	5600 N MAPLE ST	3/27/2022	P3
A	BURGLARY 2D COMMERCIAL	4500 N DIVISION ST	3/29/2022	P2
C	DRIVE BY SHOOTING	1600 W CENTRAL AVE	3/29/2022	P1
C	MAIL THEFT	5900 N POST ST	3/30/2022	P1
C	RESIDENTIAL BURGLARY	300 W JOSEPH AVE	3/29/2022	P1
C	THEFT 2D FROM MOTOR VEHICLE	4400 N WALNUT ST	3/27/2022	P1
C	THEFT 2D FROM MOTOR VEHICLE	1200 W JOSEPH AVE	3/31/2022	P1
C	THEFT 3D ALL OTHER	4500 N WHITEHOUSE ST	3/30/2022	
C	THEFT 3D FROM MOTOR VEHICLE	4100 N MADISON ST	3/31/2022	P1
C	THEFT 3D FROM MOTOR VEHICLE	4100 N MADISON ST	3/30/2022	P1
C	THEFT 3D FROM MOTOR VEHICLE	N ATLANTIC ST / W COLUMBIA AVE	3/27/2022	
C	THEFT 3D FROM MOTOR VEHICLE	300 W NEBRASKA AVE	3/31/2022	
C	THEFT 3D SHOPLIFTING	3400 N DIVISION ST	3/29/2022	
C	THEFT OF A FIREARM FROM MOTOR VEHICLE	1600 W GLASS AVE	4/2/2022	P1
C	THEFT OF MOTOR VEHICLE	100 W COURTLAND AVE	3/27/2022	P1
C	THEFT OF MOTOR VEHICLE	W ROWAN AVE / N LINCOLN ST	3/30/2022	P1
C	THEFT OF MOTOR VEHICLE	4500 N ASH ST	4/2/2022	P1
<b><u>SPA1NW</u></b>				
C	ARSON 2D	4500 N ALBERTA ST	3/29/2022	P1
C	BURGLARY 2D COMMERCIAL	6400 N AUBREY L WHITE PKWY	3/28/2022	P1
C	RAPE 1D		4/2/2022	P1
C	RAPE 2D		3/31/2022	P1
C	RESIDENTIAL BURGLARY	5700 W OLD FORT DR	3/28/2022	P1
C	RESIDENTIAL BURGLARY	2300 W FAIRVIEW AVE	3/30/2022	P1
C	THEFT 2D FROM BUILDING	5700 W OLD FORT DR	3/28/2022	P1
C	THEFT 3D CITY SHOPLIFTING	2300 W WELLESLEY AVE	4/1/2022	P1
C	THEFT 3D FROM MOTOR VEHICLE	5900 N BRAEBURN DR	3/28/2022	
C	THEFT 3D FROM MOTOR VEHICLE	2200 W WELLESLEY AVE	3/30/2022	
C	THEFT OF MOTOR VEHICLE	2300 W WELLESLEY AVE	3/27/2022	P1
C	THEFT OF MOTOR VEHICLE	4700 N ELGIN ST	3/29/2022	P1

POLICE SUMMARY - Ending: Saturday, April 2, 2022



## NW - North Central District (P2)

### Preliminary IBR Counts

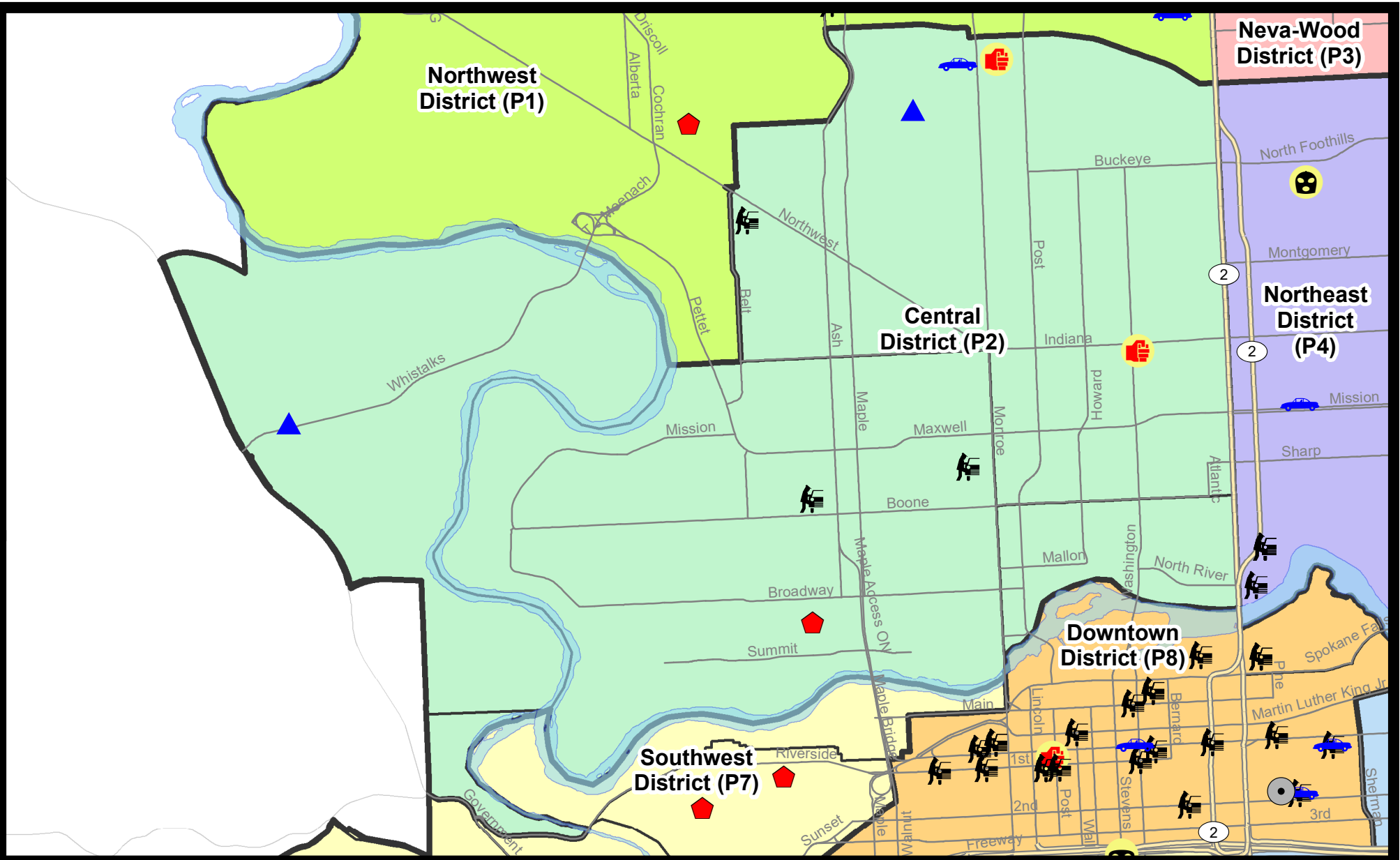
NIBRS Categories (Part 1 Selected)		7 Day Comparison			28 Day Comparison			YTD Comparison		
		Current	Prior	Percent	Current	Prior	Percent	Current	Prior	Percent
<b>Violent</b>	Criminal Homicide	0	0		0	0		0	0	
	Rape	0	0		2	4	-50.00%	7	7	0.00%
	Robbery - Commercial	0	1	-100.00%	4	1	300.00%	6	0	
	Robbery - Person	0	1	-100.00%	3	1	200.00%	6	8	-25.00%
	Aggravated Assault - Non DV	2	1	100.00%	4	8	-50.00%	15	17	-11.76%
	Aggravated Assault - DV	0	2	-100.00%	3	5	-40.00%	12	15	-20.00%
<b>Violent Total:</b>		2	5	-60.00%	16	19	-15.79%	46	47	-2.13%
<b>Property</b>	Burglary - Residential	1	4	-75.00%	9	8	12.50%	22	35	-37.14%
	Burglary Garage	2	1	100.00%	5	4	25.00%	12	16	-25.00%
	Burglary Commercial	0	0		0	4	-100.00%	16	13	23.08%
	Larceny	14	22	-36.36%	81	89	-8.99%	290	260	11.54%
	Vehicle Theft	1	4	-75.00%	17	25	-32.00%	58	34	70.59%
	Arson	0	1	-100.00%	3	1	200.00%	5	4	25.00%
<b>Property Total:</b>		18	32	-43.75%	115	131	-12.21%	403	362	11.33%
<b>Preliminary Part 1 Crime Totals:</b>		20	37	-45.95%	131	150	-12.67%	449	409	9.78%
<b>Current 7 Day Period:</b>		3/27/2022 - 4/2/2022			<b>Prior 7 Day Period:</b>		3/20/2022 - 3/26/2022			
<b>Current 28 Day Period:</b>		3/6/2022 - 4/2/2022			<b>Prior 28 Day Period:</b>		2/6/2022 - 3/5/2022			
<b>Current YTD Day Period:</b>		1/1/2022 - 4/2/2022			<b>Prior YTD Period:</b>		1/1/2021 - 4/2/2021			

Prepared by SPD Crime Analysis Office - Monday, April 4, 2022

**NOTE:** SPD moved from UCR to the NIBRS reporting standard on 10/4/16 following the transition to a new RMS System. [Numbers on CompStat reports prior to this date should not be used as a comparison to those on this report.](#) Additional info on these reporting standards can be found on the FBI website: <https://ucr.fbi.gov/nibrs-overview>

This chart represents Preliminary counts of selected crime categories from Police Case Reports. Full statistical analysis to determine the confidence level of this data has not been performed. The % change columns on the preliminary counts differ from the percentage change on the NIBRS crime report, sometimes significantly. The CompStat report is designed for operational use and includes only selected NIBRS categories and coding less complex than full NIBRS rules. Official statistics for these and other NIBRS categories can be found on WASPC & FBI websites once available.





**City of Spokane**  
**Central District (P2)**  
**Selected**  
**Crime Types**  
**2022-03-27 to 2022-04-02**  
 Prepared By:  
 Crime Analysis Unit  
 Spokane Police Department

**Legend**

**NIBRS Events**

- |                   |                    |                      |                     |
|-------------------|--------------------|----------------------|---------------------|
| Criminal Homicide | Robbery Commercial | Aggravated Assault   | Burglary Commercial |
| Rape              | Robbery Person     | Burglary Residential | Vehicle Prowling    |
|                   |                    | Burglary Garage      | Vehicle Theft       |
|                   |                    |                      | Arson               |

*Cases Represent LERMS Crime Codes  
 Points may indicate multiple events  
 Note: Veh Prowl is only Larceny category displayed*



*For Additional Information on Incidents  
 pertaining to an Area, Trend, or Pattern  
 Contact Information Analysis*



**THIS IS NOT A LEGAL DOCUMENT:**  
 The information shown on this map is compiled from various sources and is subject to constant revision. Information shown on this map should not be used to determine the location of facilities in relationship to property lines, section lines, streets, etc.

Sunday - Saturday

NW - Central District (P2)

3/27/2022 TO 4/2/2022



<b><u>A/C</u></b>	<b><u>Offense Statute</u></b>	<b><u>Address</u></b>	<b><u>Reported Date</u></b>	<b><u>Dist</u></b>
<b><u>SPA2EG</u></b>				
C	ASSAULT 2D	300 W INDIANA AVE	3/27/2022	P2
A	BURGLARY 2D GARAGE	1200 W FREDERICK AVE	3/29/2022	P2
C	DRIVE BY SHOOTING	3200 N LINCOLN ST	3/30/2022	P2
C	THEFT 2D ALL OTHER	1700 W CHELAN AVE	3/29/2022	
C	THEFT 3D ALL OTHER	2000 W YORK AVE	3/29/2022	P2
C	THEFT 3D ALL OTHER	800 W SPOFFORD AVE	3/28/2022	P2
C	THEFT 3D FROM MOTOR VEHICLE	2000 W YORK AVE	3/29/2022	P2
C	THEFT 3D VEHICLE PARTS AND ACCESSORIES	1400 N WALL ST	3/29/2022	P2
C	THEFT 3D VEHICLE PARTS AND ACCESSORIES	300 W INDIANA AVE	3/31/2022	P2
C	THEFT 3D VEHICLE PARTS AND ACCESSORIES	2200 N ASH ST	3/31/2022	P2
C	THEFT OF MOTOR VEHICLE	3200 N MADISON ST	3/30/2022	P2
<b><u>SPA2RS</u></b>				
C	THEFT 3D SHOPLIFTING	900 N DIVISION ST	3/30/2022	P2
C	THEFT 3D SHOPLIFTING	900 W BOONE AVE	4/2/2022	
<b><u>SPA2WC</u></b>				
C	MAIL THEFT	1400 W MALLON AVE	3/27/2022	P2
C	RESIDENTIAL BURGLARY	1800 W COLLEGE AVE	3/30/2022	P2
C	THEFT 2D FROM BUILDING	1000 W SUMMIT PKWY	3/31/2022	P2
C	THEFT 3D ALL OTHER	1400 N CANNON ST	3/29/2022	P2
C	THEFT 3D FROM MOTOR VEHICLE	1800 W SHARP AVE	3/31/2022	P2
A	THEFT 3D FROM MOTOR VEHICLE	1300 N MADISON ST	4/1/2022	P2
<b><u>SPA2WH</u></b>				
C	BURGLARY 2D GARAGE	4100 W WHISTALKS WAY	3/31/2022	P2

POLICE SUMMARY - Ending: Saturday, April 2, 2022



## NE - Neva-Wood District (P3)

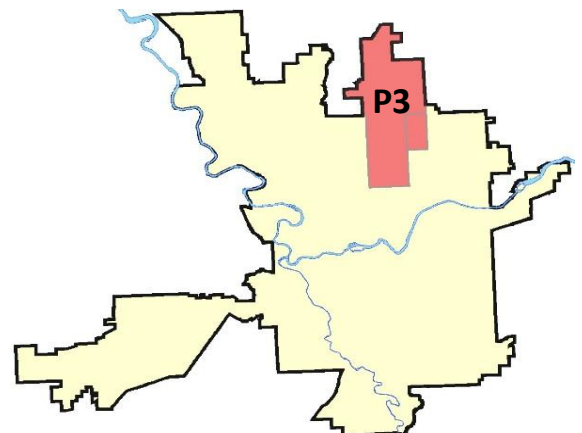
### Preliminary IBR Counts

NIBRS Categories (Part 1 Selected)		7 Day Comparison			28 Day Comparison			YTD Comparison		
		Current	Prior	Percent	Current	Prior	Percent	Current	Prior	Percent
<b>Violent</b>	Criminal Homicide	0	0		0	0		0	0	
	Rape	0	0		0	1	-100.00%	3	10	-70.00%
	Robbery - Commercial	0	3	-100.00%	5	5	0.00%	15	4	275.00%
	Robbery - Person	1	0		5	5	0.00%	13	8	62.50%
	Aggravated Assault - Non DV	6	1	500.00%	10	5	100.00%	19	25	-24.00%
	Aggravated Assault - DV	0	0		1	3	-66.67%	10	21	-52.38%
<b>Violent Total:</b>		7	4	75.00%	21	19	10.53%	60	68	-11.76%
<b>Property</b>	Burglary - Residential	1	2	-50.00%	7	8	-12.50%	30	25	20.00%
	Burglary Garage	1	1	0.00%	5	1	400.00%	14	20	-30.00%
	Burglary Commercial	0	3	-100.00%	6	8	-25.00%	22	33	-33.33%
	Larceny	47	47	0.00%	194	237	-18.14%	668	489	36.61%
	Vehicle Theft	5	8	-37.50%	29	27	7.41%	84	27	211.11%
	Arson	1	0		1	0		3	1	200.00%
<b>Property Total:</b>		55	61	-9.84%	242	281	-13.88%	821	595	37.98%
<b>Preliminary Part 1 Crime Totals:</b>		62	65	-4.62%	263	300	-12.33%	881	663	32.88%
<b>Current 7 Day Period:</b>		3/27/2022 - 4/2/2022			<b>Prior 7 Day Period:</b>		3/20/2022 - 3/26/2022			
<b>Current 28 Day Period:</b>		3/6/2022 - 4/2/2022			<b>Prior 28 Day Period:</b>		2/6/2022 - 3/5/2022			
<b>Current YTD Day Period:</b>		1/1/2022 - 4/2/2022			<b>Prior YTD Period:</b>		1/1/2021 - 4/2/2021			

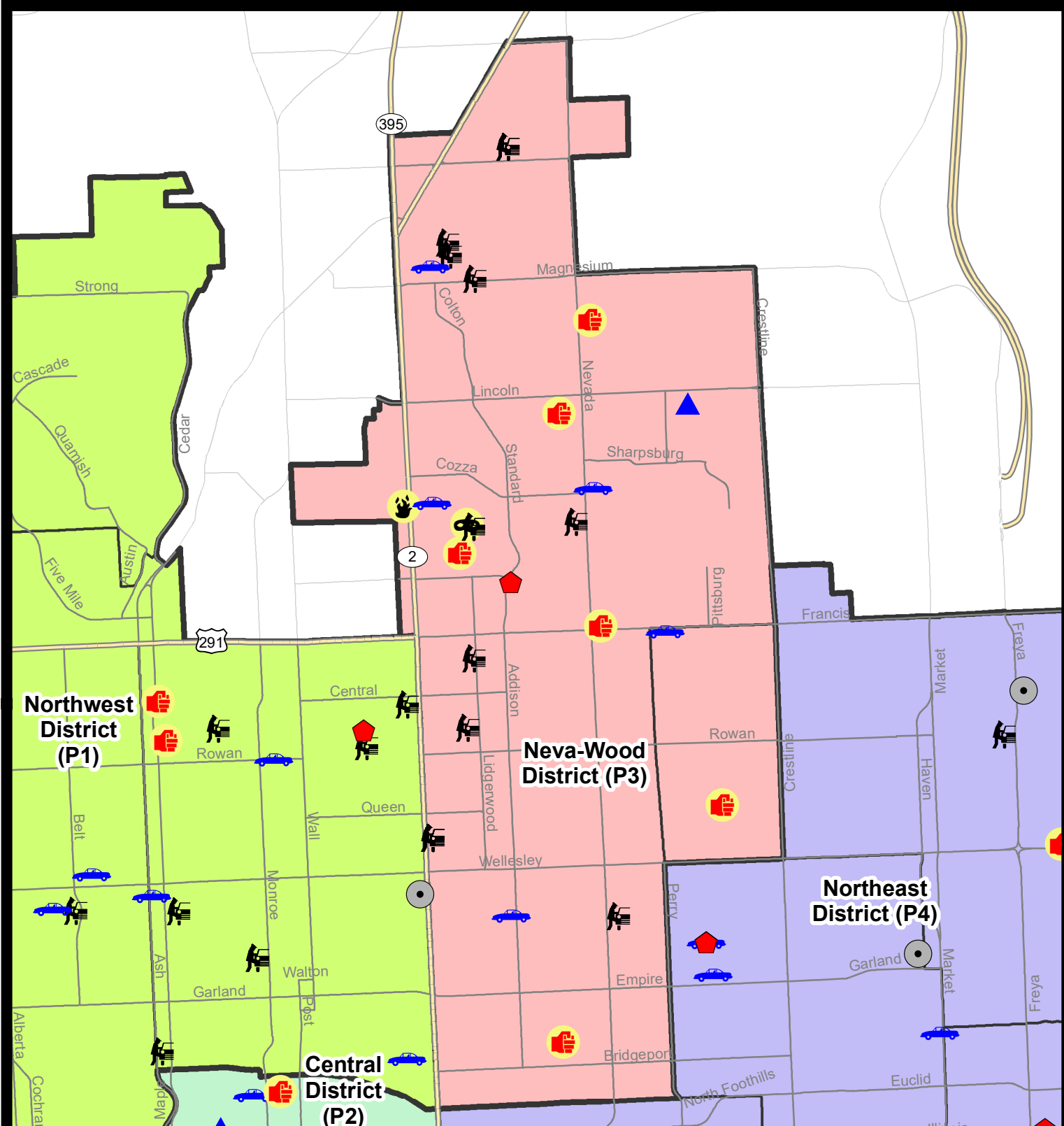
Prepared by SPD Crime Analysis Office - Monday, April 4, 2022

**NOTE:** SPD moved from UCR to the NIBRS reporting standard on 10/4/16 following the transition to a new RMS System. [Numbers on CompStat reports prior to this date should not be used as a comparison to those on this report.](#) Additional info on these reporting standards can be found on the FBI website: <https://ucr.fbi.gov/nibrs-overview>

This chart represents Preliminary counts of selected crime categories from Police Case Reports. Full statistical analysis to determine the confidence level of this data has not been performed. The % change columns on the preliminary counts differ from the percentage change on the NIBRS crime report, sometimes significantly. The CompStat report is designed for operational use and includes only selected NIBRS categories and coding less complex than full NIBRS rules. Official statistics for these and other NIBRS categories can be found on WASPC & FBI websites once available.







**City of Spokane**  
**Neva-Wood District (P3)**  
**Selected Crime Codes**  
**2022-03-27 to 2022-04-02**  
 Prepared By:  
 Crime Analysis Unit  
 Spokane Police Department

**Legend**

**NIBRS Events**



Criminal Homicide



Rape



Robbery Commercial



Robbery Person



Aggravated Assault



Burglary Residential



Burglary Garage



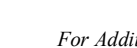
Burglary Commercial



Vehicle Prowling



Vehicle Theft



Arson



Cases Represent LERMS Crime Codes  
 Points may indicate multiple events  
 Note: Veh Prowl is only Larceny displayed

For Additional Information on  
 Incidents pertaining to an  
 Area, Trend, or Pattern  
 Contact Information Analysis

0 0.2 0.4 0.8 Miles



THIS IS NOT A LEGAL DOCUMENT:  
 The information shown on this map is compiled  
 from various sources and is subject to constant  
 revision. Information shown on this map should  
 not be used to determine the location of facilities  
 in relationship to property lines, section lines,  
 streets, etc.

Sunday - Saturday

NE - Neva-Wood District (P3)

3/27/2022 TO 4/2/2022



<u>A/C</u>	<u>Offense Statute</u>	<u>Address</u>	<u>Reported Date</u>	<u>Dist</u>
<b>SPB3NL</b>				
C	ARSON 2D	7100 N DIVISION ST	4/2/2022	P4
C	ASSAULT 2D	200 E WEDGEWOOD AVE	3/31/2022	P4
C	ASSAULT 2D	8400 N NEVADA ST	3/31/2022	P4
C	ASSAULT 2D	600 E GLASS AVE	3/31/2022	P3
C	ASSAULT 2D	7700 N WILDING DR	3/31/2022	P4
C	ASSAULT 2D	1000 E FRANCIS AVE	4/1/2022	P1
C	BURGLARY 2D GARAGE	1700 E LINCOLN RD	4/1/2022	
C	RESIDENTIAL BURGLARY	6600 N ADDISON ST	3/31/2022	P4
A	ROBBERY 1D PERSON	7000 N COLTON ST	4/1/2022	P4
C	THEFT 1D FROM MOTOR VEHICLE	4700 N DIVISION ST	3/28/2022	P2
C	THEFT 2D FROM BUILDING	0 E PINE RIDGE CT	3/29/2022	P3
C	THEFT 2D FROM MOTOR VEHICLE	900 E SITKA AVE	3/28/2022	P3
C	THEFT 2D FROM MOTOR VEHICLE	8900 N COLTON ST	3/29/2022	P3
C	THEFT 2D FROM MOTOR VEHICLE	5600 N LIDGERWOOD ST	3/29/2022	P3
C	THEFT 2D FROM MOTOR VEHICLE	600 E HOLLAND AVE	3/29/2022	
C	THEFT 2D FROM MOTOR VEHICLE	1000 E LONGFELLOW AVE	3/30/2022	
C	THEFT 2D FROM MOTOR VEHICLE	4700 N DIVISION ST	4/2/2022	
C	THEFT 2D SHOPLIFTING	9700 N NEWPORT HWY	4/1/2022	
C	THEFT 2D SHOPLIFTING	9600 N NEWPORT HWY	4/1/2022	
C	THEFT 3D ALL OTHER	4700 N DIVISION ST	3/28/2022	
C	THEFT 3D ALL OTHER	N DIVISION ST / E FRANCIS AVE	3/28/2022	
C	THEFT 3D CITY SHOPLIFTING	4700 N DIVISION ST	3/27/2022	P4
C	THEFT 3D CITY SHOPLIFTING	9600 N NEWPORT HWY	3/28/2022	P4
C	THEFT 3D CITY SHOPLIFTING	5700 N DIVISION ST	3/28/2022	P4
C	THEFT 3D CITY SHOPLIFTING	4700 N DIVISION ST	3/29/2022	P3
C	THEFT 3D CITY SHOPLIFTING	9600 N NEWPORT HWY	4/2/2022	P3
C	THEFT 3D FROM BUILDING	9500 N NEWPORT HWY	3/29/2022	
C	THEFT 3D FROM MOTOR VEHICLE	7000 N COLTON ST	3/27/2022	P3
C	THEFT 3D FROM MOTOR VEHICLE	4700 N DIVISION ST	3/29/2022	P3
C	THEFT 3D FROM MOTOR VEHICLE	6100 N LIDGERWOOD ST	3/29/2022	P3
C	THEFT 3D FROM MOTOR VEHICLE	400 E MAGNESIUM RD	3/29/2022	
C	THEFT 3D FROM MOTOR VEHICLE	7000 N COLTON ST	3/29/2022	
C	THEFT 3D FROM MOTOR VEHICLE	600 E HOLLAND AVE	3/29/2022	
C	THEFT 3D FROM MOTOR VEHICLE	8800 N COLTON ST	4/2/2022	
C	THEFT 3D FROM MOTOR VEHICLE	4700 N DIVISION ST	4/2/2022	
C	THEFT 3D SHOPLIFTING	9300 N DIVISION ST	3/28/2022	P3
C	THEFT 3D SHOPLIFTING	9700 N NEWPORT HWY	3/28/2022	P3
C	THEFT 3D SHOPLIFTING	5500 N DIVISION ST	3/27/2022	

For protection of victim privacy, the entire address on sexual assault crimes has been redacted.

<b>A/C</b>	<b>Offense Statute</b>	<b>Address</b>	<b>Reported Date</b>	<b>Dist</b>
C	THEFT 3D SHOPLIFTING	9900 N NEWPORT HWY	3/27/2022	
C	THEFT 3D SHOPLIFTING	5800 N DIVISION ST	3/27/2022	
C	THEFT 3D SHOPLIFTING	4700 N DIVISION ST	3/27/2022	
C	THEFT 3D SHOPLIFTING	4700 N DIVISION ST	3/27/2022	
C	THEFT 3D SHOPLIFTING	4700 N DIVISION ST	3/27/2022	
C	THEFT 3D SHOPLIFTING	5700 N DIVISION ST	3/29/2022	
C	THEFT 3D SHOPLIFTING	1900 E FRANCIS AVE	3/31/2022	
C	THEFT 3D SHOPLIFTING	4700 N DIVISION ST	4/2/2022	
C	THEFT 3D VEHICLE PARTS AND ACCESSORIES	7000 N COLTON ST	3/27/2022	P3
C	THEFT 3D VEHICLE PARTS AND ACCESSORIES	4500 N NEVADA ST	3/29/2022	P3
C	THEFT 3D VEHICLE PARTS AND ACCESSORIES	900 E SITKA AVE	3/28/2022	P3
C	THEFT 3D VEHICLE PARTS AND ACCESSORIES	600 E JOSEPH AVE	4/1/2022	P3
C	THEFT 3D VEHICLE PARTS AND ACCESSORIES	8800 N COLTON ST	3/27/2022	
C	THEFT 3D VEHICLE PARTS AND ACCESSORIES	1100 E WESTVIEW CT	3/27/2022	
C	THEFT 3D VEHICLE PARTS AND ACCESSORIES	6900 N WISCOMB ST	3/28/2022	
C	THEFT 3D VEHICLE PARTS AND ACCESSORIES	7700 N DIVISION ST	3/29/2022	
C	THEFT 3D VEHICLE PARTS AND ACCESSORIES	E WEDGEWOOD AVE / N COLTON ST	3/31/2022	
C	THEFT 3D VEHICLE PARTS AND ACCESSORIES	400 E MAGNESIUM RD	4/2/2022	
C	THEFT OF MOTOR VEHICLE	400 E LONGFELLOW AVE	3/28/2022	P4
C	THEFT OF MOTOR VEHICLE	0 E WEILE AVE	3/28/2022	P4
C	THEFT OF MOTOR VEHICLE	8800 N COLTON ST	3/30/2022	P4
C	THEFT OF MOTOR VEHICLE	1000 E COZZA DR	3/30/2022	P3
<b><u>SPB3WH</u></b>				
C	HARASSMENT FELONY WEAPON INVOLVED	1700 E QUEEN AVE	3/28/2022	P4
C	THEFT OF MOTOR VEHICLE	1400 E FRANCIS AVE	3/29/2022	P4

POLICE SUMMARY - Ending: Saturday, April 2, 2022



## NE - Northeast District (P4)

### Preliminary IBR Counts

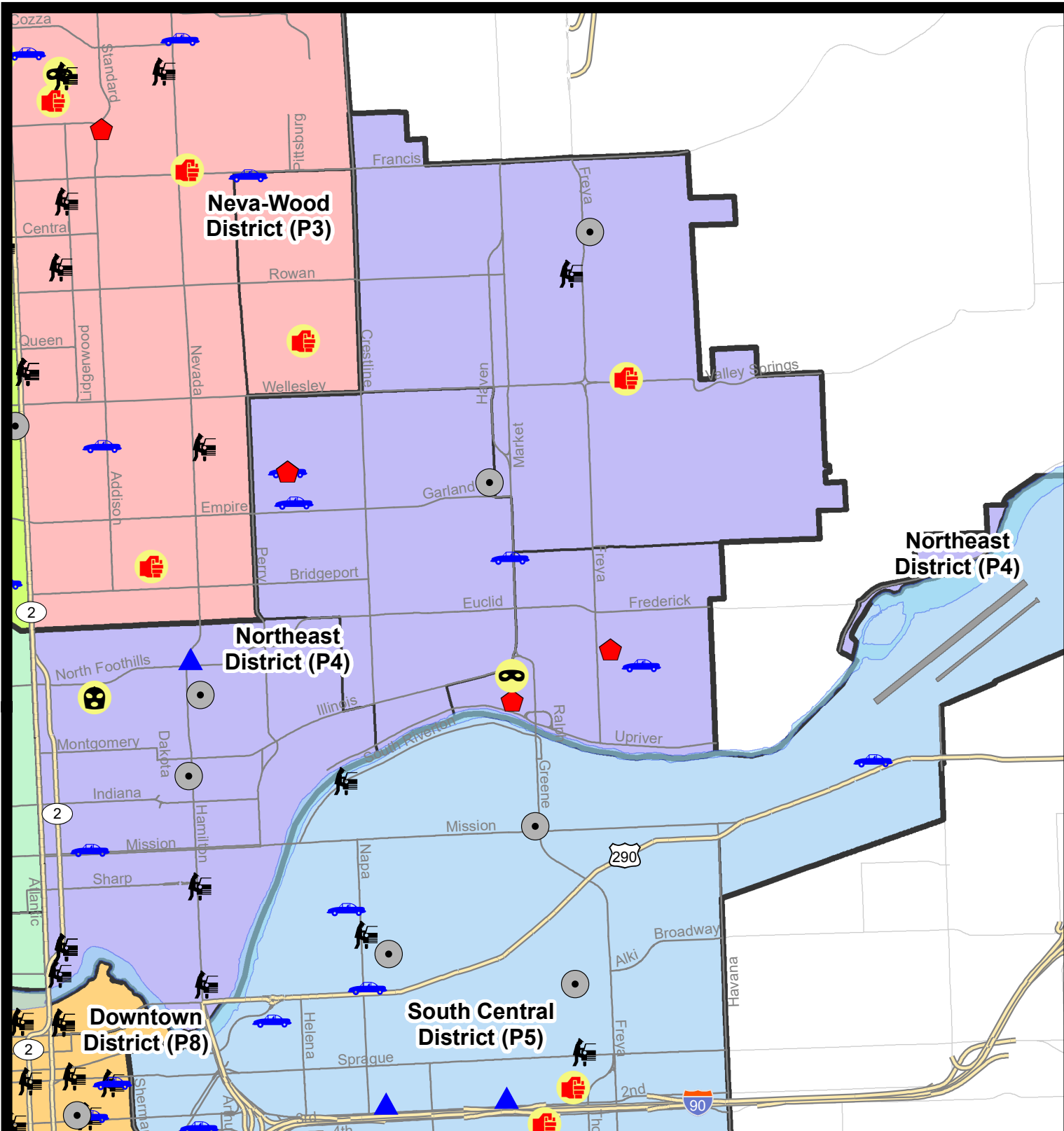
NIBRS Categories (Part 1 Selected)		7 Day Comparison			28 Day Comparison			YTD Comparison		
		Current	Prior	Percent	Current	Prior	Percent	Current	Prior	Percent
<b>Violent</b>	Criminal Homicide	0	0		0	0		0	0	
	Rape	0	1	-100.00%	1	3	-66.67%	6	11	-45.45%
	Robbery - Commercial	1	0		1	0		2	2	0.00%
	Robbery - Person	1	0		4	2	100.00%	7	9	-22.22%
	Aggravated Assault - Non DV	0	4	-100.00%	4	7	-42.86%	16	15	6.67%
	Aggravated Assault - DV	1	1	0.00%	2	10	-80.00%	18	15	20.00%
<b>Violent Total:</b>		3	6	-50.00%	12	22	-45.45%	49	52	-5.77%
<b>Property</b>	Burglary - Residential	4	4	0.00%	8	11	-27.27%	33	28	17.86%
	Burglary Garage	1	1	0.00%	3	4	-25.00%	9	10	-10.00%
	Burglary Commercial	4	4	0.00%	15	17	-11.76%	49	14	250.00%
	Larceny	11	28	-60.71%	78	108	-27.78%	297	286	3.85%
	Vehicle Theft	5	1	400.00%	14	26	-46.15%	73	43	69.77%
	Arson	0	0		1	0		2	3	-33.33%
<b>Property Total:</b>		25	38	-34.21%	119	166	-28.31%	463	384	20.57%
<b>Preliminary Part 1 Crime Totals:</b>		28	44	-36.36%	131	188	-30.32%	512	436	17.43%
<b>Current 7 Day Period:</b>		3/27/2022 - 4/2/2022			<b>Prior 7 Day Period:</b>		3/20/2022 - 3/26/2022			
<b>Current 28 Day Period:</b>		3/6/2022 - 4/2/2022			<b>Prior 28 Day Period:</b>		2/6/2022 - 3/5/2022			
<b>Current YTD Day Period:</b>		1/1/2022 - 4/2/2022			<b>Prior YTD Period:</b>		1/1/2021 - 4/2/2021			

Prepared by SPD Crime Analysis Office - Monday, April 4, 2022

**NOTE:** SPD moved from UCR to the NIBRS reporting standard on 10/4/16 following the transition to a new RMS System. [Numbers on CompStat reports prior to this date should not be used as a comparison to those on this report.](#) Additional info on these reporting standards can be found on the FBI website: <https://ucr.fbi.gov/nibrs-overview>

This chart represents Preliminary counts of selected crime categories from Police Case Reports. Full statistical analysis to determine the confidence level of this data has not been performed. The % change columns on the preliminary counts differ from the percentage change on the NIBRS crime report, sometimes significantly. The CompStat report is designed for operational use and includes only selected NIBRS categories and coding less complex than full NIBRS rules. Official statistics for these and other NIBRS categories can be found on WASPC & FBI websites once available.





**City of Spokane**  
**Northeast District (P4)**  
**Selected Crime Codes**  
**2022-03-27 to 2022-04-02**  
 Prepared By:  
 Crime Analysis Unit  
 Spokane Police Department

#### Legend

##### NIBRS Events



Criminal Homicide



Rape



Robbery Commercial



Robbery Person



Aggravated Assault



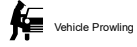
Burglary Residential



Burglary Garage



Burglary Commercial



Vehicle Prowling



Vehicle Theft



Arson



Cases Represent LERMS Crime Codes  
 Points may indicate multiple events  
 Note: Veh Prowl is only Larceny displayed

For Additional Information on  
 Incidents pertaining to an  
 Area, Trend, or Pattern  
 Contact Information Analysis

0 0.2 0.4 0.8 Miles



THIS IS NOT A LEGAL DOCUMENT.  
 The information shown on this map is compiled  
 from various sources and is subject to constant  
 revision. Information shown on this map should  
 not be used to determine the location of facilities  
 in relationship to property lines, section lines,  
 streets, etc.

Sunday - Saturday

NE - Northeast District (P4)

3/27/2022 TO 4/2/2022



<u>A/C</u>	<u>Offense Statute</u>	<u>Address</u>	<u>Reported Date</u>	<u>Dist</u>
<b><u>SPB4BE</u></b>				
C	BURGLARY 1D FROM RESIDENCE	1600 E LACROSSE AVE	3/31/2022	P3
C	BURGLARY 2D COMMERCIAL	3900 N MARKET ST	4/1/2022	P4
C	RESIDENTIAL BURGLARY	1600 E LACROSSE AVE	4/1/2022	P4
C	THEFT 2D SHOPLIFTING	3700 N MARKET ST	4/1/2022	
C	THEFT OF MOTOR VEHICLE	3500 N MARKET ST	3/30/2022	P4
C	THEFT OF MOTOR VEHICLE	1600 E GARLAND AVE	3/30/2022	P4
C	THEFT OF MOTOR VEHICLE	1600 E LACROSSE AVE	3/31/2022	P3
<b><u>SPB4HI</u></b>				
C	ASSAULT 2D	3800 E WELLESLEY AVE	3/31/2022	P4
C	BURGLARY 2D COMMERCIAL	3600 E COLUMBIA AVE	3/29/2022	P4
C	BURGLARY 2D FENCED AREA	3500 E ROWAN AVE	4/2/2022	P4
C	THEFT 2D SHOPLIFTING	4900 N MARKET ST	3/29/2022	
C	THEFT 3D CITY FROM BUILDING	N CRESTLINE ST / E DECATUR AVE	3/31/2022	P4
C	THEFT OF A FIREARM FROM MOTOR VEHICLE	3500 E ROWAN AVE	4/2/2022	P4
<b><u>SPB4LO</u></b>				
C	BURGLARY 2D COMMERCIAL	2000 N HAMILTON ST	3/29/2022	P2
C	BURGLARY 2D COMMERCIAL	900 E MARIETTA AVE	3/30/2022	P4
C	BURGLARY 2D GARAGE	900 E NORTH FOOTHILLS DR	3/28/2022	P4
C	ROBBERY 1D COMMERCIAL	200 E NORTH FOOTHILLS DR	4/1/2022	P2
C	THEFT 1D FROM MOTOR VEHICLE	900 N RUBY PL	3/31/2022	
C	THEFT 3D FROM MOTOR VEHICLE	900 E SPRINGFIELD AVE	3/29/2022	P4
C	THEFT 3D FROM MOTOR VEHICLE	1200 N HAMILTON ST	3/29/2022	P4
C	THEFT 3D FROM MOTOR VEHICLE	900 N RUBY PL	3/27/2022	
C	THEFT 3D FROM MOTOR VEHICLE	700 N DIVISION ST	3/31/2022	
C	THEFT 3D FROM MOTOR VEHICLE	900 N RUBY PL	3/31/2022	
C	THEFT OF MOTOR VEHICLE	200 E MISSION AVE	3/30/2022	P4
<b><u>SPB4MI</u></b>				
C	RESIDENTIAL BURGLARY	3600 E GRACE AVE	3/29/2022	P4
C	RESIDENTIAL BURGLARY	3000 E JACKSON AVE	3/31/2022	P4
A	ROBBERY 1D PERSON	2600 N MARKET ST	4/1/2022	P4
C	THEFT OF MOTOR VEHICLE	3800 E BUCKEYE AVE	3/31/2022	P4



# SPOKANE POLICE DEPARTMENT



## **SOUTH** **Police Service Area**

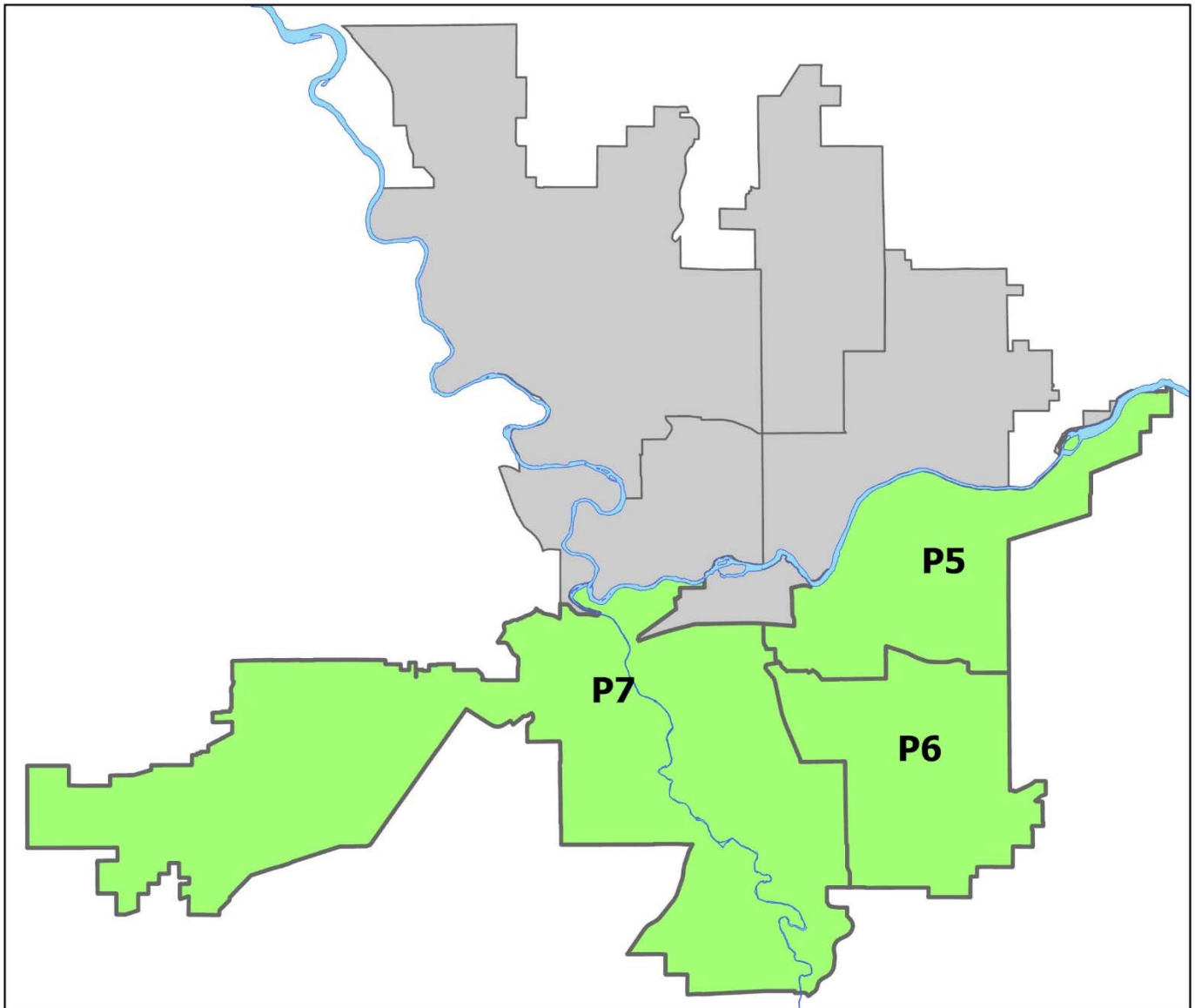
### PSA Commander

**Captain Brad Arleth**

**South Central District (P5)**

**Southeast District (P6)**

**Southwest District (P7)**



POLICE SUMMARY - Ending: Saturday, April 2, 2022

## ***SOUTH PRECINCT (P5, P6, and P7)***



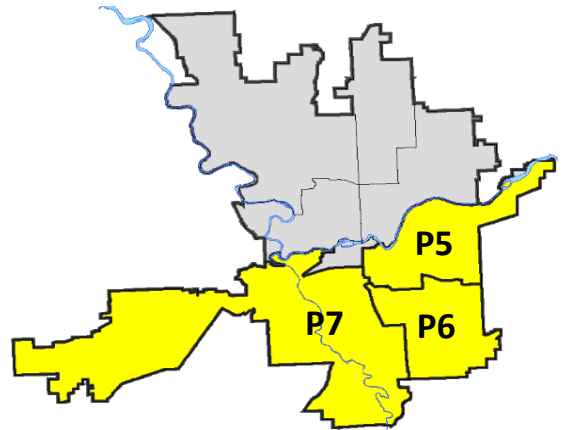
### Preliminary IBR Counts

NIBRS Categories (Part 1 Selected)		7 Day Comparison			28 Day Comparison			YTD Comparison		
		Current	Prior	Percent	Current	Prior	Percent	Current	Prior	Percent
<b>Violent</b>	Criminal Homicide	0	0		0	1	-100.00%	1	1	0.00%
	Rape	1	3	-66.67%	8	5	60.00%	19	26	-26.92%
	Robbery - Commercial	0	1	-100.00%	1	1	0.00%	4	0	
	Robbery - Person	1	2	-50.00%	3	4	-25.00%	11	7	57.14%
	Aggravated Assault - Non DV	0	3	-100.00%	9	15	-40.00%	35	34	2.94%
	Aggravated Assault - DV	4	5	-20.00%	15	7	114.29%	31	30	3.33%
<b>Violent Total:</b>		6	14	-57.14%	36	33	9.09%	101	98	3.06%
<b>Property</b>	Burglary - Residential	4	5	-20.00%	15	19	-21.05%	60	52	15.38%
	Burglary Garage	3	6	-50.00%	12	6	100.00%	27	39	-30.77%
	Burglary Commercial	5	4	25.00%	18	8	125.00%	42	31	35.48%
	Larceny	44	69	-36.23%	216	273	-20.88%	763	576	32.47%
	Vehicle Theft	8	11	-27.27%	38	47	-19.15%	138	71	94.37%
	Arson	0	0		0	2	-100.00%	4	3	33.33%
<b>Property Total:</b>		64	95	-32.63%	299	355	-15.77%	1034	772	33.94%
<b>Preliminary Part 1 Crime Totals:</b>		70	109	-35.78%	335	388	-13.66%	1135	870	30.46%
<b>Current 7 Day Period:</b>		3/27/2022 - 4/2/2022			<b>Prior 7 Day Period:</b>		3/20/2022 - 3/26/2022			
<b>Current 28 Day Period:</b>		3/6/2022 - 4/2/2022			<b>Prior 28 Day Period:</b>		2/6/2022 - 3/5/2022			
<b>Current YTD Day Period:</b>		1/1/2022 - 4/2/2022			<b>Prior YTD Period:</b>		1/1/2021 - 4/2/2021			

Prepared by SPD Crime Analysis Office - Monday, April 4, 2022

**NOTE:** SPD moved from UCR to the NIBRS reporting standard on 10/4/16 following the transition to a new RMS System. [Numbers on CompStat reports prior to this date should not be used as a comparison to those on this report.](#) Additional info on these reporting standards can be found on the FBI website: <https://ucr.fbi.gov/nibrs-overview>

This chart represents Preliminary counts of selected crime categories from Police Case Reports. Full statistical analysis to determine the confidence level of this data has not been performed. The % change columns on the preliminary counts differ from the percentage change on the NIBRS crime report, sometimes significantly. The CompStat report is designed for operational use and includes only selected NIBRS categories and coding less complex than full NIBRS rules. Official statistics for these and other NIBRS categories can be found on WASPC & FBI websites once available.



POLICE SUMMARY - Ending: Saturday, April 2, 2022



## SE - South Central District (P5)

### Preliminary IBR Counts

NIBRS Categories (Part 1 Selected)		7 Day Comparison			28 Day Comparison			YTD Comparison		
		Current	Prior	Percent	Current	Prior	Percent	Current	Prior	Percent
<b>Violent</b>	Criminal Homicide	0	0		0	0		0	0	
	Rape	0	0		3	2	50.00%	8	12	-33.33%
	Robbery - Commercial	0	1	-100.00%	1	0		1	0	
	Robbery - Person	0	1	-100.00%	1	1	0.00%	4	3	33.33%
	Aggravated Assault - Non DV	0	1	-100.00%	6	7	-14.29%	18	17	5.88%
	Aggravated Assault - DV	3	1	200.00%	8	4	100.00%	18	15	20.00%
<b>Violent Total:</b>		3	4	-25.00%	19	14	35.71%	49	47	4.26%
<b>Property</b>	Burglary - Residential	0	1	-100.00%	3	5	-40.00%	21	17	23.53%
	Burglary Garage	2	0		3	2	50.00%	7	9	-22.22%
	Burglary Commercial	3	1	200.00%	5	7	-28.57%	21	16	31.25%
	Larceny	21	16	31.25%	70	88	-20.45%	261	215	21.40%
	Vehicle Theft	5	5	0.00%	18	14	28.57%	51	30	70.00%
	Arson	0	0		0	2	-100.00%	3	2	50.00%
<b>Property Total:</b>		31	23	34.78%	99	118	-16.10%	364	289	25.95%
<b>Preliminary Part 1 Crime Totals:</b>		34	27	25.93%	118	132	-10.61%	413	336	22.92%
<b>Current 7 Day Period:</b>		3/27/2022 - 4/2/2022			<b>Prior 7 Day Period:</b>		3/20/2022 - 3/26/2022			
<b>Current 28 Day Period:</b>		3/6/2022 - 4/2/2022			<b>Prior 28 Day Period:</b>		2/6/2022 - 3/5/2022			
<b>Current YTD Day Period:</b>		1/1/2022 - 4/2/2022			<b>Prior YTD Period:</b>		1/1/2021 - 4/2/2021			

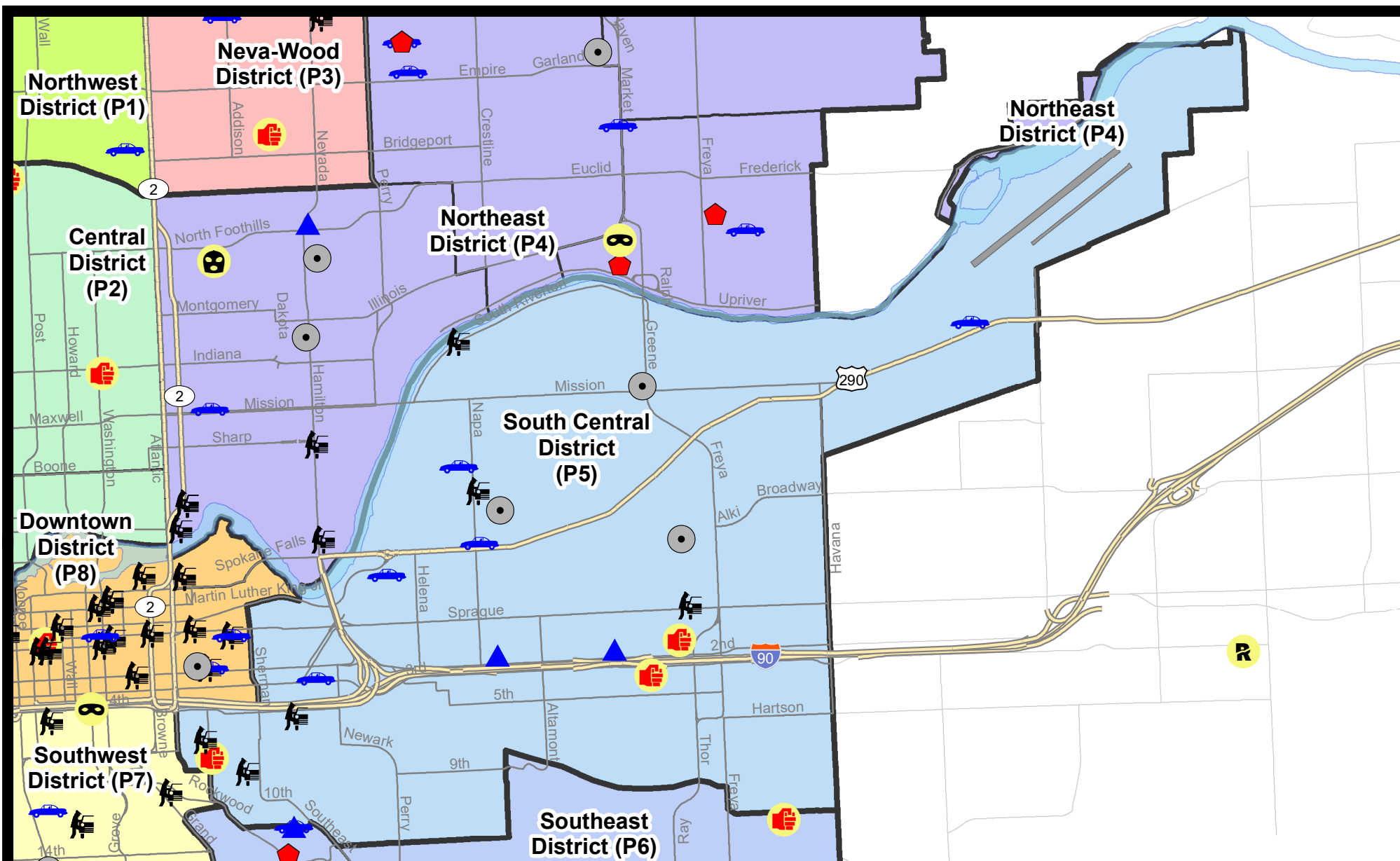
Prepared by SPD Crime Analysis Office - Monday, April 4, 2022

**NOTE:** SPD moved from UCR to the NIBRS reporting standard on 10/4/16 following the transition to a new RMS System. [Numbers on CompStat reports prior to this date should not be used as a comparison to those on this report.](#) Additional info on these reporting standards can be found on the FBI website: <https://ucr.fbi.gov/nibrs-overview>

This chart represents Preliminary counts of selected crime categories from Police Case Reports. Full statistical analysis to determine the confidence level of this data has not been performed. The % change columns on the preliminary counts differ from the percentage change on the NIBRS crime report, sometimes significantly. The CompStat report is designed for operational use and includes only selected NIBRS categories and coding less complex than full NIBRS rules. Official statistics for these and other NIBRS categories can be found on WASPC & FBI websites once available.



**Note:** On 2/10/21 a portion of the Police Block SPC5EC became part of the Downtown Precinct (SPD8EC); Consequently activity in P5 will appear lower if compared to printed CompStat reports prior to 2/10/21



**City of Spokane**  
**South Central District (P5)**  
**Selected**  
**Crime Types**  
**2022-03-27 to 2022-04-02**

Prepared By:  
 Crime Analysis Unit  
 Spokane Police Department

**Legend**

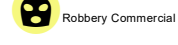
**NIBRS Events**



Criminal Homicide



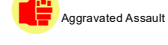
Rape



Robbery Commercial



Robbery Person



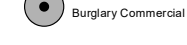
Aggravated Assault



Burglary Residential



Burglary Garage



Burglary Commercial



Vehicle Prowling



Vehicle Theft



Arson

Cases Represent LERMS Crime Codes  
 Points may indicate multiple events  
 Note: Veh Prowl is only Larceny category displayed



For Additional Information on Incidents  
 pertaining to an Area, Trend, or Pattern  
 Contact Information Analysis

0 0.2 0.4 0.6 0.8 1 Miles



**THIS IS NOT A LEGAL DOCUMENT:**  
 The information shown on this map is compiled  
 from various sources and is subject to constant  
 revision. Information shown on this map should  
 not be used to determine the location of facilities  
 in relationship to property lines, section lines,  
 streets, etc.

Sunday - Saturday

SE - South Central District (P5)

3/27/2022 TO 4/2/2022



<u>A/C</u>	<u>Offense Statute</u>	<u>Address</u>	<u>Reported Date</u>	<u>Dist</u>
<b><u>SPC5EC</u></b>				
C	ASSAULT 2D	S RALPH ST / E PACIFIC AVE	3/30/2022	P5
C	ASSAULT 2D	800 S COWLEY ST	4/1/2022	P5
C	BURGLARY 2D COMMERCIAL	3300 E OLIVE AVE	3/31/2022	P6
C	BURGLARY 2D FENCED AREA	2800 E 1ST AVE	4/1/2022	P5
C	BURGLARY 2D FENCED AREA	2600 E SPRAGUE AVE	4/1/2022	P5
C	BURGLARY 2D GARAGE	200 S REGAL ST	3/30/2022	P5
C	BURGLARY 2D GARAGE	200 S CRESTLINE ST	3/30/2022	
C	HARASSMENT FELONY WEAPON INVOLVED	300 S GREENE ST	3/27/2022	P6
C	THEFT 2D ALL OTHER	900 E 3RD AVE	3/31/2022	P5
C	THEFT 2D FROM BUILDING	E HARTSON AVE / S LACEY ST	3/27/2022	
C	THEFT 2D VEHICLE PARTS AND ACCESSORIES	2600 E 5TH AVE	3/29/2022	P5
A	THEFT 3D ALL OTHER	3100 E SPRAGUE AVE	3/30/2022	P5
C	THEFT 3D CITY SHOPLIFTING	400 S THOR ST	3/30/2022	P6
C	THEFT 3D CITY SHOPLIFTING	400 S THOR ST	3/30/2022	P6
C	THEFT 3D CITY SHOPLIFTING	400 S THOR ST	4/2/2022	P6
C	THEFT 3D CITY VEHICLE PARTS AND ACCESSORIES	1400 E 7TH AVE	4/2/2022	P6
C	THEFT 3D FROM BUILDING	0 S MADELIA ST	3/27/2022	P5
C	THEFT 3D FROM MOTOR VEHICLE	500 S SCOTT ST	3/28/2022	P4
C	THEFT 3D FROM MOTOR VEHICLE	600 S COWLEY ST	3/30/2022	
C	THEFT 3D FROM MOTOR VEHICLE	300 E 8TH AVE	3/30/2022	
C	THEFT 3D FROM MOTOR VEHICLE	3400 E SPRAGUE AVE	4/1/2022	
C	THEFT 3D VEHICLE PARTS AND ACCESSORIES	2800 E 1ST AVE	3/30/2022	P5
C	THEFT 3D VEHICLE PARTS AND ACCESSORIES	400 N SYCAMORE ST	3/30/2022	
C	THEFT OF MOTOR VEHICLE	900 E 3RD AVE	3/31/2022	P6
C	THEFT OF MOTOR VEHICLE	1400 E FRONT AVE	4/2/2022	P6
<b><u>SPC5GP</u></b>				
C	BURGLARY 2D COMMERCIAL	2100 E BROADWAY AVE	3/27/2022	P5
C	BURGLARY 2D COMMERCIAL	3100 E MISSION AVE	4/1/2022	P6
C	TAKING MOTOR VEHICLE WITHOUT PERMISSION 2D	1900 E DESMET AVE	3/27/2022	P6
C	THEFT 2D ALL OTHER	5200 E COMMERCE AVE	3/29/2022	P6
C	THEFT 2D VEHICLE PARTS AND ACCESSORIES	900 N NELSON ST	3/28/2022	P5
A	THEFT 3D FROM MOTOR VEHICLE	2000 E MALLON AVE	3/28/2022	P5
C	THEFT 3D FROM MOTOR VEHICLE	E SOUTH RIVERTON AVE / N NAPA ST	3/27/2022	
C	THEFT OF MOTOR VEHICLE	5200 E COMMERCE AVE	3/29/2022	P6
C	THEFT OF MOTOR VEHICLE	2000 E TRENT AVE	4/1/2022	P6

POLICE SUMMARY - Ending: Saturday, April 2, 2022



## SE - Southeast District (P6)

### Preliminary IBR Counts

NIBRS Categories (Part 1 Selected)		7 Day Comparison			28 Day Comparison			YTD Comparison		
		Current	Prior	Percent	Current	Prior	Percent	Current	Prior	Percent
<b>Violent</b>	Criminal Homicide	0	0		0	0		0	0	
	Rape	1	0		2	1	100.00%	4	5	-20.00%
	Robbery - Commercial	0	0		0	1	-100.00%	1	0	
	Robbery - Person	0	1	-100.00%	1	0		1	0	
	Aggravated Assault - Non DV	0	0		0	1	-100.00%	1	5	-80.00%
	Aggravated Assault - DV	1	1	0.00%	3	0		6	3	100.00%
<b>Violent Total:</b>		2	2	0.00%	6	3	100.00%	13	13	0.00%
<b>Property</b>	Burglary - Residential	1	2	-50.00%	6	8	-25.00%	23	13	76.92%
	Burglary Garage	1	4	-75.00%	5	0		9	13	-30.77%
	Burglary Commercial	1	1	0.00%	5	0		7	2	250.00%
	Larceny	4	17	-76.47%	41	38	7.89%	129	116	11.21%
	Vehicle Theft	2	2	0.00%	8	10	-20.00%	30	13	130.77%
	Arson	0	0		0	0		1	0	
<b>Property Total:</b>		9	26	-65.38%	65	56	16.07%	199	157	26.75%
<b>Preliminary Part 1 Crime Totals:</b>		11	28	-60.71%	71	59	20.34%	212	170	24.71%
<b>Current 7 Day Period:</b>		3/27/2022 - 4/2/2022			<b>Prior 7 Day Period:</b>		3/20/2022 - 3/26/2022			
<b>Current 28 Day Period:</b>		3/6/2022 - 4/2/2022			<b>Prior 28 Day Period:</b>		2/6/2022 - 3/5/2022			
<b>Current YTD Day Period:</b>		1/1/2022 - 4/2/2022			<b>Prior YTD Period:</b>		1/1/2021 - 4/2/2021			

Prepared by SPD Crime Analysis Office - Monday, April 4, 2022

**NOTE:** SPD moved from UCR to the NIBRS reporting standard on 10/4/16 following the transition to a new RMS System. [Numbers on CompStat reports prior to this date should not be used as a comparison to those on this report.](#) Additional info on these reporting standards can be found on the FBI website: <https://ucr.fbi.gov/nibrs-overview>

This chart represents Preliminary counts of selected crime categories from Police Case Reports. Full statistical analysis to determine the confidence level of this data has not been performed. The % change columns on the preliminary counts differ from the percentage change on the NIBRS crime report, sometimes significantly. The CompStat report is designed for operational use and includes only selected NIBRS categories and coding less complex than full NIBRS rules. Official statistics for these and other NIBRS categories can be found on WASPC & FBI websites once available.







Sunday - Saturday

SE - Southeast District (P6)

3/27/2022 TO 4/2/2022



<u>A/C</u>	<u>Offense Statute</u>	<u>Address</u>	<u>Reported Date</u>	<u>Dist</u>
<b><u>SPC6LH</u></b>				
C	ASSAULT 2D	1300 S MYRTLE ST	3/28/2022	P6
C	BURGLARY 2D COMMERCIAL	2900 E 27TH AVE	3/29/2022	P6
C	RAPE OF A CHILD 1D		3/28/2022	P6
C	THEFT 3D FROM MOTOR VEHICLE	1700 E 18TH AVE	3/28/2022	
<b><u>SPC6RW</u></b>				
C	BURGLARY 2D GARAGE	700 E 12TH AVE	3/28/2022	P6
C	RESIDENTIAL BURGLARY	600 E ROCKWOOD BLVD	3/27/2022	P6
C	THEFT 3D FROM MOTOR VEHICLE	1800 S ROCKWOOD BLVD	3/30/2022	P5
C	THEFT OF MOTOR VEHICLE	700 E 12TH AVE	3/28/2022	P6
C	THEFT OF MOTOR VEHICLE	2100 E 29TH AVE	3/29/2022	P6
<b><u>SPC6SG</u></b>				
C	THEFT 3D ALL OTHER	3200 E 55TH AVE	3/30/2022	P6
C	THEFT 3D FROM MOTOR VEHICLE	2600 E 39TH AVE	3/29/2022	P6

POLICE SUMMARY - Ending: Saturday, April 2, 2022



## SW - Southwest District (P7)

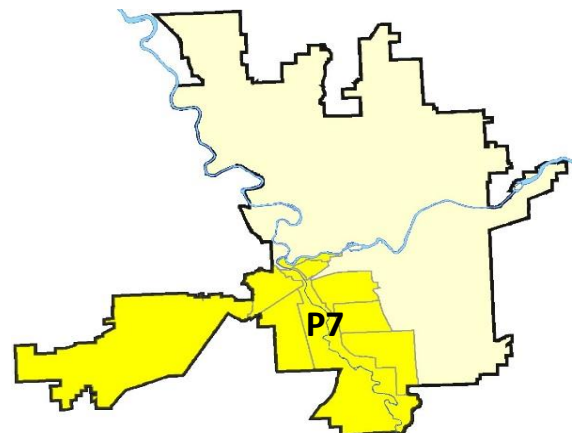
### Preliminary IBR Counts

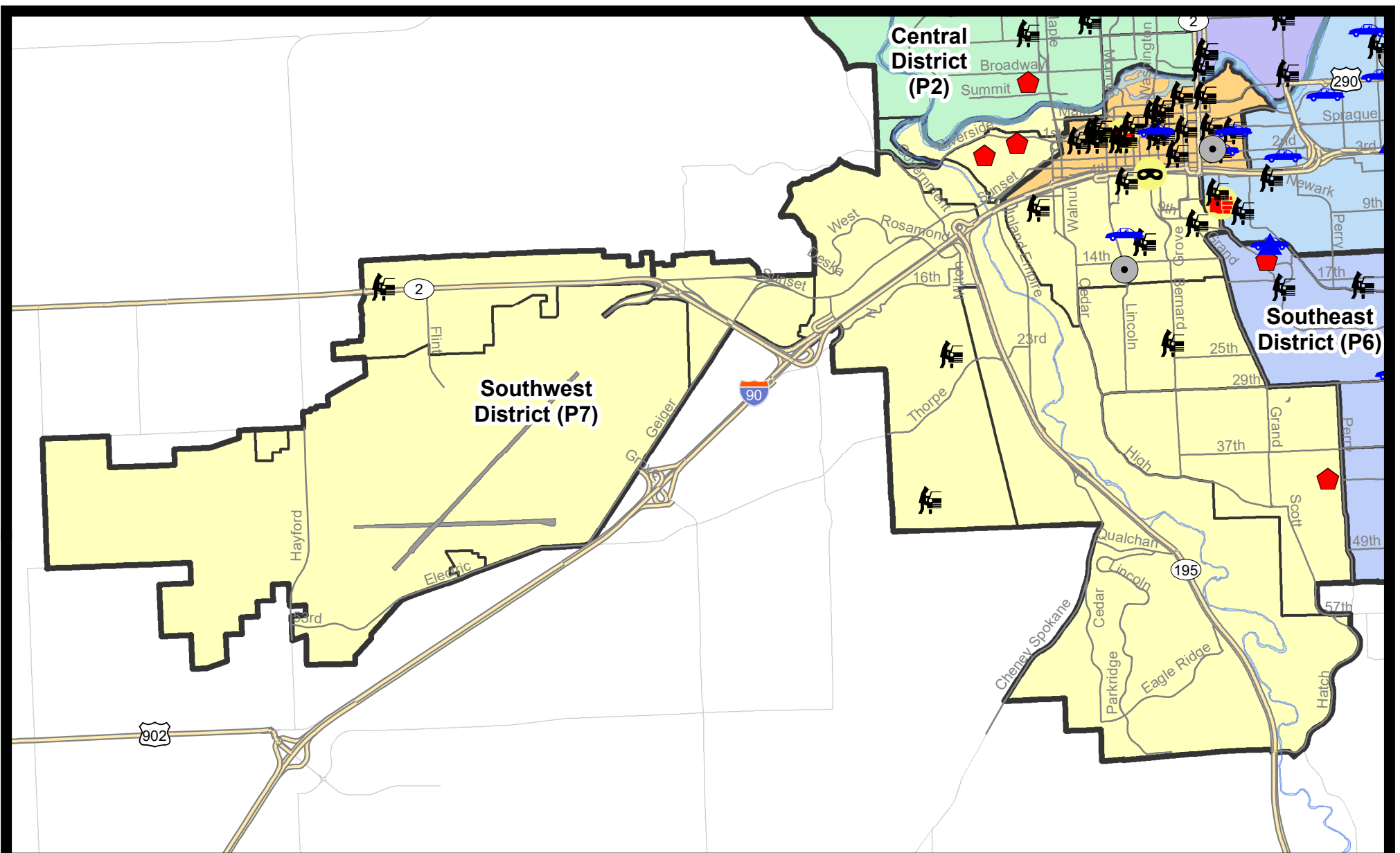
NIBRS Categories (Part 1 Selected)		7 Day Comparison			28 Day Comparison			YTD Comparison		
		Current	Prior	Percent	Current	Prior	Percent	Current	Prior	Percent
<b>Violent</b>	Criminal Homicide	0	0		0	1	-100.00%	1	1	0.00%
	Rape	0	3	-100.00%	3	2	50.00%	7	9	-22.22%
	Robbery - Commercial	0	0		0	0		2	0	
	Robbery - Person	1	0		1	3	-66.67%	6	4	50.00%
	Aggravated Assault - Non DV	0	2	-100.00%	3	7	-57.14%	16	12	33.33%
	Aggravated Assault - DV	0	3	-100.00%	4	3	33.33%	7	12	-41.67%
<b>Violent Total:</b>		1	8	-87.50%	11	16	-31.25%	39	38	2.63%
<b>Property</b>	Burglary - Residential	3	2	50.00%	6	6	0.00%	16	22	-27.27%
	Burglary Garage	0	2	-100.00%	4	4	0.00%	11	17	-35.29%
	Burglary Commercial	1	2	-50.00%	8	1	700.00%	14	13	7.69%
	Larceny	19	36	-47.22%	105	147	-28.57%	373	245	52.24%
	Vehicle Theft	1	4	-75.00%	12	23	-47.83%	57	28	103.57%
	Arson	0	0		0	0		0	1	-100.00%
<b>Property Total:</b>		24	46	-47.83%	135	181	-25.41%	471	326	44.48%
<b>Preliminary Part 1 Crime Totals:</b>		25	54	-53.70%	146	197	-25.89%	510	364	40.11%
<b>Current 7 Day Period:</b>		3/27/2022 - 4/2/2022			<b>Prior 7 Day Period:</b>		3/20/2022 - 3/26/2022			
<b>Current 28 Day Period:</b>		3/6/2022 - 4/2/2022			<b>Prior 28 Day Period:</b>		2/6/2022 - 3/5/2022			
<b>Current YTD Day Period:</b>		1/1/2022 - 4/2/2022			<b>Prior YTD Period:</b>		1/1/2021 - 4/2/2021			

Prepared by SPD Crime Analysis Office - Monday, April 4, 2022

**NOTE:** SPD moved from UCR to the NIBRS reporting standard on 10/4/16 following the transition to a new RMS System. [Numbers on CompStat reports prior to this date should not be used as a comparison to those on this report.](#) Additional info on these reporting standards can be found on the FBI website: <https://ucr.fbi.gov/nibrs-overview>

This chart represents Preliminary counts of selected crime categories from Police Case Reports. Full statistical analysis to determine the confidence level of this data has not been performed. The % change columns on the preliminary counts differ from the percentage change on the NIBRS crime report, sometimes significantly. The CompStat report is designed for operational use and includes only selected NIBRS categories and coding less complex than full NIBRS rules. Official statistics for these and other NIBRS categories can be found on WASPC & FBI websites once available.





**City of Spokane**  
**Southwest District (P7)**  
**Selected**  
**Crime Types**  
**2022-03-27 to 2022-04-02**  
 Prepared By:  
 Crime Analysis Unit  
 Spokane Police Department

**Legend**

**NIBRS Events**

- |                   |                    |                      |                     |
|-------------------|--------------------|----------------------|---------------------|
| Criminal Homicide | Robbery Commercial | Aggravated Assault   | Burglary Commercial |
| Rape              | Robbery Person     | Burglary Residential | Vehicle Prowling    |
|                   |                    | Burglary Garage      | Vehicle Theft       |
|                   |                    |                      | Arson               |

Cases Represent LERMS Crime Codes  
 Points may indicate multiple events  
 Note: Veh Prowl is only Larceny category displayed



For Additional Information on Incidents  
 pertaining to an Area, Trend, or Pattern  
 Contact Information Analysis

0 0.2 0.4 0.6 0.8 1 1.2 1.4 1.6 Miles



**THIS IS NOT A LEGAL DOCUMENT:**  
 The information shown on this map is compiled  
 from various sources and is subject to constant  
 revision. Information shown on this map should  
 not be used to determine the location of facilities  
 in relationship to property lines, section lines,  
 streets, etc.



Sunday - Saturday

SE - Southwest District (P7)

3/27/2022 TO 4/2/2022



<u>A/C</u>	<u>Offense Statute</u>	<u>Address</u>	<u>Reported Date</u>	<u>Dist</u>
<b><u>SPD7BA</u></b>				
C	BURGLARY 2D FENCED AREA	1500 W RIVERSIDE AVE	4/1/2022	P8
C	RESIDENTIAL BURGLARY	1900 W 1ST AVE	3/28/2022	P8
C	RESIDENTIAL BURGLARY	2300 W PACIFIC AVE	3/31/2022	P7
C	THEFT 2D FROM BUILDING	2100 W 2ND AVE	3/29/2022	P7
C	THEFT 3D ALL OTHER	1800 W 1ST AVE	3/30/2022	
<b><u>SPD7CH</u></b>				
C	BURGLARY 2D COMMERCIAL	1400 S LINCOLN ST	3/27/2022	P5
C	ROBBERY 2D PERSON	S STEVENS ST / W 4TH AVE	3/29/2022	P7
C	THEFT 2D ALL OTHER	500 S BERNARD ST	3/31/2022	
C	THEFT 2D ALL OTHER	500 S BERNARD ST	3/31/2022	
C	THEFT 2D FROM MOTOR VEHICLE	600 W SOUND AVE	3/28/2022	
C	THEFT 3D ALL OTHER	1500 W 10TH AVE	3/28/2022	P7
C	THEFT 3D ALL OTHER	1700 W 6TH AVE	3/30/2022	P7
C	THEFT 3D ALL OTHER	1700 W 8TH AVE	3/28/2022	
C	THEFT 3D FROM MOTOR VEHICLE	1700 W 7TH AVE	3/28/2022	P7
C	THEFT 3D FROM MOTOR VEHICLE	800 W 5TH AVE	3/29/2022	P7
A	THEFT 3D FROM MOTOR VEHICLE	600 W SOUND AVE	3/30/2022	P7
C	THEFT 3D FROM MOTOR VEHICLE	0 W ROCKWOOD BLVD	3/28/2022	
C	THEFT OF MOTOR VEHICLE	800 W 11TH AVE	4/2/2022	P7
<b><u>SPD7CS</u></b>				
C	RESIDENTIAL BURGLARY	1200 E THURSTON AVE	3/31/2022	P5
<b><u>SPD7GT</u></b>				
A	THEFT 3D FROM MOTOR VEHICLE	2400 S CANYON WOODS LN	3/28/2022	P7
A	THEFT 3D FROM MOTOR VEHICLE	3500 W 41ST AVE	3/28/2022	P7
<b><u>SPD7MC</u></b>				
C	THEFT 3D FROM MOTOR VEHICLE	400 W 23RD AVE	3/30/2022	
<b><u>SPD7WH</u></b>				
C	THEFT 1D ALL OTHER	2000 S ASSEMBLY RD	4/1/2022	P7
C	THEFT 2D ALL OTHER	1300 S D ST	3/28/2022	P7
<b><u>SPD7WP</u></b>				
C	THEFT 2D FROM MOTOR VEHICLE	9600 W US 2 HWY	3/30/2022	P7

# SPOKANE POLICE DEPARTMENT

## DOWNTOWN

## Police Service Area



PSA Commander

**Captain David Singley**





POLICE SUMMARY - Ending: Saturday, April 2, 2022

## ***DOWNTOWN PRECINCT (P8)***



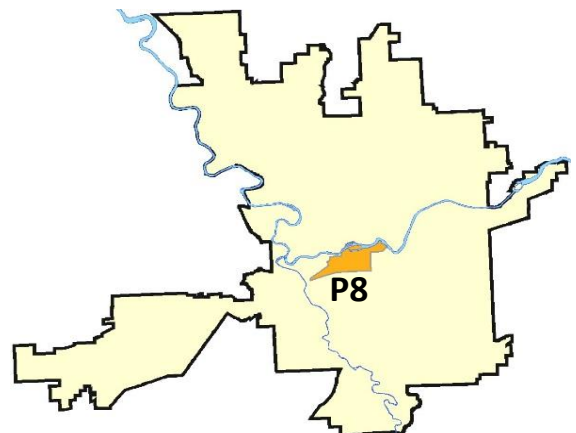
### Preliminary IBR Counts

NIBRS Categories (Part 1 Selected)		7 Day Comparison			28 Day Comparison			YTD Comparison		
		Current	Prior	Percent	Current	Prior	Percent	Current	Prior	Percent
<b>Violent</b>	Criminal Homicide	0	0		1	0		1	0	
	Rape	1	2	-50.00%	4	2	100.00%	13	10	30.00%
	Robbery - Commercial	0	1	-100.00%	1	1	0.00%	4	3	33.33%
	Robbery - Person	0	0		1	4	-75.00%	8	11	-27.27%
	Aggravated Assault - Non DV	1	3	-66.67%	7	7	0.00%	25	20	25.00%
	Aggravated Assault - DV	0	0		0	1	-100.00%	4	6	-33.33%
<b>Violent Total:</b>		2	6	-66.67%	14	15	-6.67%	55	50	10.00%
<b>Property</b>	Burglary - Residential	0	1	-100.00%	3	2	50.00%	11	6	83.33%
	Burglary Garage	0	0		0	0		0	2	-100.00%
	Burglary Commercial	1	2	-50.00%	5	9	-44.44%	20	30	-33.33%
	Larceny	45	35	28.57%	154	173	-10.98%	486	186	161.29%
	Vehicle Theft	3	3	0.00%	9	17	-47.06%	38	17	123.53%
	Arson	0	1	-100.00%	2	1	100.00%	3	1	200.00%
<b>Property Total:</b>		49	42	16.67%	173	202	-14.36%	558	242	130.58%
<b>Preliminary Part 1 Crime Totals:</b>		51	48	6.25%	187	217	-13.82%	613	292	109.93%
<b>Current 7 Day Period:</b>		3/27/2022 - 4/2/2022			<b>Prior 7 Day Period:</b>		3/20/2022 - 3/26/2022			
<b>Current 28 Day Period:</b>		3/6/2022 - 4/2/2022			<b>Prior 28 Day Period:</b>		2/6/2022 - 3/5/2022			
<b>Current YTD Day Period:</b>		1/1/2022 - 4/2/2022			<b>Prior YTD Period:</b>		1/1/2021 - 4/2/2021			

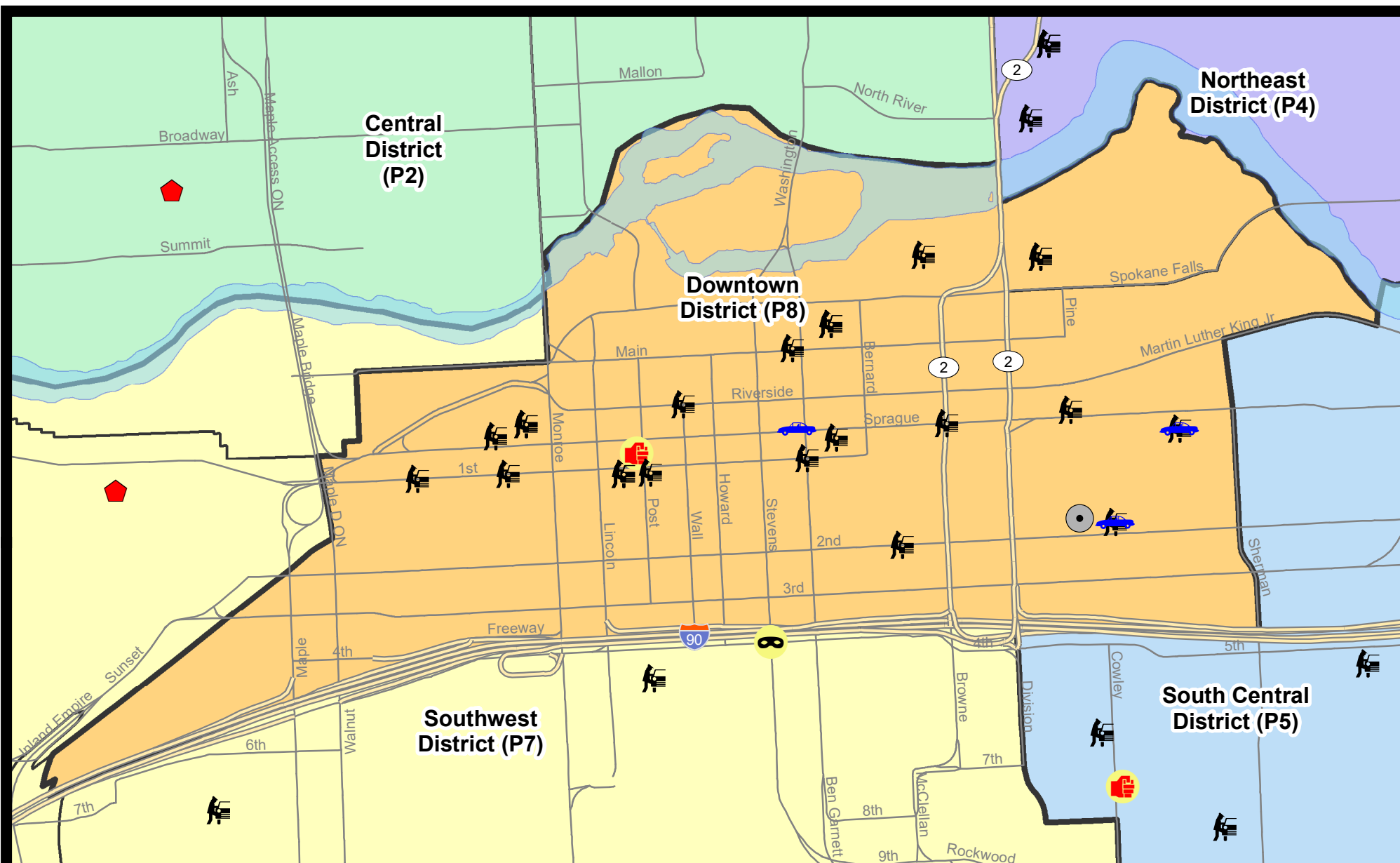
Prepared by SPD Crime Analysis Office - Monday, April 4, 2022

**NOTE:** SPD moved from UCR to the NIBRS reporting standard on 10/4/16 following the transition to a new RMS System. [Numbers on CompStat reports prior to this date should not be used as a comparison to those on this report.](#) Additional info on these reporting standards can be found on the FBI website: <https://ucr.fbi.gov/nibrs-overview>

This chart represents Preliminary counts of selected crime categories from Police Case Reports. Full statistical analysis to determine the confidence level of this data has not been performed. The % change columns on the preliminary counts differ from the percentage change on the NIBRS crime report, sometimes significantly. The CompStat report is designed for operational use and includes only selected NIBRS categories and coding less complex than full NIBRS rules. Official statistics for these and other NIBRS categories can be found on WASPC & FBI websites once available.



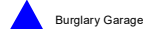
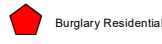
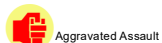
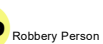
**Note:** On 2/10/21 a portion of the Police Block SPC5EC became part of the Downtown Precinct (SPD8EC); Consequently activity in P8 will appear higher if compared to printed CompStat reports prior to 2/10/21



**City of Spokane**  
**Downtown District (P8)**  
**Selected**  
**Crime Types**  
**2022-03-27 to 2022-04-02**  
 Prepared By:  
 Crime Analysis Unit  
 Spokane Police Department

#### Legend

##### NIBRS Events



Cases Represent LERMS Crime Codes  
 Points may indicate multiple events  
 Note: Veh Prowl is only Larceny category displayed



For Additional Information on Incidents  
 pertaining to an Area, Trend, or Pattern  
 Contact Information Analysis

0 0.2 Miles



**THIS IS NOT A LEGAL DOCUMENT:**  
 The information shown on this map is compiled  
 from various sources and is subject to constant  
 revision. Information shown on this map should  
 not be used to determine the location of facilities  
 in relationship to property lines, section lines,  
 streets, etc.



Sunday - Saturday

SW - Downtown District (P8)

3/27/2022 TO 4/2/2022



<u>A/C</u>	<u>Offense Statute</u>	<u>Address</u>	<u>Reported Date</u>	<u>Dist</u>
C	RAPE 3D		3/31/2022	P8
<b><u>SPD8EC</u></b>				
C	BURGLARY 2D COMMERCIAL	100 S PINE ST	3/30/2022	P8
C	MAIL THEFT	100 E SPRAGUE AVE	3/29/2022	P8
C	TAKING MOTOR VEHICLE WITHOUT PERMISSION 2D	200 E 2ND AVE	4/1/2022	P8
A	THEFT 3D FROM MOTOR VEHICLE	0 S GRANT ST	3/30/2022	P8
C	THEFT 3D FROM MOTOR VEHICLE	100 E SPRAGUE AVE	3/29/2022	P8
C	THEFT 3D FROM MOTOR VEHICLE	200 E 2ND AVE	3/30/2022	
C	THEFT 3D SHOPLIFTING	200 E 3RD AVE	3/28/2022	P8
C	THEFT 3D SHOPLIFTING	200 E 3RD AVE	3/28/2022	P8
C	THEFT 3D SHOPLIFTING	200 E 3RD AVE	3/28/2022	
A	THEFT OF MOTOR VEHICLE	0 S GRANT ST	3/30/2022	P8
<b><u>SPD8RS</u></b>				
C	HARASSMENT FELONY WEAPON INVOLVED	0 S POST ST	3/28/2022	P8
C	THEFT 1D FROM MOTOR VEHICLE	800 W 1ST AVE	4/1/2022	
C	THEFT 2D ALL OTHER	200 N DIVISION ST	3/29/2022	P8
C	THEFT 2D FROM MOTOR VEHICLE	0 N MONROE ST	4/1/2022	P8
C	THEFT 2D FROM MOTOR VEHICLE	1100 W SPRAGUE AVE	3/30/2022	
C	THEFT 2D SHOPLIFTING	600 W MAIN AVE	3/29/2022	
C	THEFT 2D SHOPLIFTING	600 W MAIN AVE	3/29/2022	
C	THEFT 3D ALL OTHER	W 2ND AVE / S BROWNE ST	4/1/2022	P8
C	THEFT 3D ALL OTHER	600 W RIVERSIDE AVE	3/29/2022	
C	THEFT 3D FROM BUILDING	0 W PACIFIC AVE	3/28/2022	P8
A	THEFT 3D FROM MOTOR VEHICLE	W 1ST AVE / S ADAMS ST	3/27/2022	P8
C	THEFT 3D FROM MOTOR VEHICLE	300 W SPRAGUE AVE	3/28/2022	P8
C	THEFT 3D FROM MOTOR VEHICLE	300 N RIVERPOINT BLVD	3/27/2022	P8
C	THEFT 3D FROM MOTOR VEHICLE	W 1ST AVE / S MADISON ST	3/27/2022	
C	THEFT 3D FROM MOTOR VEHICLE	0 S POST ST	3/27/2022	
C	THEFT 3D FROM MOTOR VEHICLE	300 N RIVERPOINT BLVD	3/27/2022	
C	THEFT 3D FROM MOTOR VEHICLE	S WASHINGTON ST / W 1ST AVE	3/28/2022	
C	THEFT 3D FROM MOTOR VEHICLE	N WALL ST / W RIVERSIDE AVE	3/28/2022	
C	THEFT 3D FROM MOTOR VEHICLE	300 W SPOKANE FALLS BLVD	3/28/2022	
C	THEFT 3D FROM MOTOR VEHICLE	300 N SPOKANE FALLS CT	3/29/2022	
C	THEFT 3D FROM MOTOR VEHICLE	300 W SPOKANE FALLS BLVD	3/29/2022	
C	THEFT 3D FROM MOTOR VEHICLE	W SPRAGUE AVE / S BROWNE ST	3/29/2022	
C	THEFT 3D FROM MOTOR VEHICLE	0 N MONROE ST	3/31/2022	
C	THEFT 3D FROM MOTOR VEHICLE	100 S POST ST	4/1/2022	

<b>A/C</b>	<b>Offense Statute</b>	<b>Address</b>	<b>Reported Date</b>	<b>Dist</b>
C	THEFT 3D FROM MOTOR VEHICLE	S MCCLELLAN ST / W 2ND AVE	4/1/2022	P8
C	THEFT 3D FROM MOTOR VEHICLE	400 W MAIN AVE	4/2/2022	
C	THEFT 3D FROM MOTOR VEHICLE	800 W 1ST AVE	4/2/2022	
C	THEFT 3D SHOPLIFTING	700 W MAIN AVE	3/30/2022	
C	THEFT 3D SHOPLIFTING	600 W MAIN AVE	3/28/2022	
C	THEFT 3D SHOPLIFTING	0 S WASHINGTON ST	3/28/2022	
C	THEFT 3D SHOPLIFTING	600 W MAIN AVE	3/29/2022	
C	THEFT 3D SHOPLIFTING	600 W MAIN AVE	3/29/2022	
C	THEFT 3D SHOPLIFTING	600 W MAIN AVE	3/29/2022	
C	THEFT 3D SHOPLIFTING	600 W MAIN AVE	3/29/2022	
C	THEFT 3D SHOPLIFTING	600 W MAIN AVE	3/29/2022	
C	THEFT 3D SHOPLIFTING	700 W MAIN AVE	3/30/2022	
C	THEFT 3D SHOPLIFTING	700 W MAIN AVE	3/30/2022	
C	THEFT 3D SHOPLIFTING	700 W MAIN AVE	3/31/2022	
C	THEFT 3D VEHICLE PARTS AND ACCESSORIES	W RAILROAD ALLEY AVE / S JEFFERSON ST	3/31/2022	P8
C	THEFT OF MOTOR VEHICLE	400 W SPRAGUE AVE	3/31/2022	P8

POLICE SUMMARY - Ending: Saturday, April 2, 2022



## Other Jurisdiction or Unk District

### Preliminary IBR Counts

NIBRS Categories (Part 1 Selected)		7 Day Comparison			28 Day Comparison			YTD Comparison		
		Current	Prior	Percent	Current	Prior	Percent	Current	Prior	Percent
<b>Violent</b>	Criminal Homicide	0	0		0	0		0	0	
	Rape	1	0		1	0		2	1	100.00%
	Robbery - Commercial	0	0		0	0		0	0	
	Robbery - Person	0	0		0	0		0	0	
	Aggravated Assault - Non DV	1	0		1	0		1	0	
	Aggravated Assault - DV	0	0		0	0		1	0	
<b>Violent Total:</b>		2	0		2	0		4	1	300.00%
<b>Property</b>	Burglary - Residential	0	0		0	0		0	0	
	Burglary Garage	0	0		0	0		0	0	
	Burglary Commercial	0	0		0	1	-100.00%	1	0	
	Larceny	4	4	0.00%	12	6	100.00%	24	5	380.00%
	Vehicle Theft	0	0		0	1	-100.00%	1	4	-75.00%
	Arson	0	0		0	0		0	0	
<b>Property Total:</b>		4	4	0.00%	12	8	50.00%	26	9	188.89%
<b>Preliminary Part 1 Crime Totals:</b>		6	4	50.00%	14	8	75.00%	30	10	200.00%
<b>Current 7 Day Period:</b>		3/27/2022 - 4/2/2022			<b>Prior 7 Day Period:</b>		3/20/2022 - 3/26/2022			
<b>Current 28 Day Period:</b>		3/6/2022 - 4/2/2022			<b>Prior 28 Day Period:</b>		2/6/2022 - 3/5/2022			
<b>Current YTD Day Period:</b>		1/1/2022 - 4/2/2022			<b>Prior YTD Period:</b>		1/1/2021 - 4/2/2021			

Prepared by SPD Crime Analysis Office - Monday, April 4, 2022

**NOTE:** SPD moved from UCR to the NIBRS reporting standard on 10/4/16 following the transition to a new RMS System. [Numbers on CompStat reports prior to this date should not be used as a comparison to those on this report.](#) Additional info on these reporting standards can be found on the FBI website: <https://ucr.fbi.gov/nibrs-overview>

This chart represents Preliminary counts of selected crime categories from Police Case Reports. Full statistical analysis to determine the confidence level of this data has not been performed. The % change columns on the preliminary counts differ from the percentage change on the NIBRS crime report, sometimes significantly. The CompStat report is designed for operational use and includes only selected NIBRS categories and coding less complex than full NIBRS rules. Official statistics for these and other NIBRS categories can be found on WASPC & FBI websites once available.

Sunday - Saturday

3/27/2022 TO 4/2/2022

Other Jurisdiction/Unk District



<u>A/C</u>	<u>Offense Statute</u>	<u>Address</u>	<u>Reported Date</u>	<u>Dist</u>
C	THEFT 3D ALL OTHER	FISKE	3/31/2022	
C	THEFT 3D FROM MOTOR VEHICLE	CEDAR	4/1/2022	
C	THEFT 3D VEHICLE PARTS AND ACCESSORIES	521 W 4TH AVE	3/28/2022	
<b><u>Cheney</u></b>				
C	ASSAULT 2D	0 SPOKANE ST	3/30/2022	P8
<b><u>SC08</u></b>				
C	THEFT 2D ALL OTHER	2800 N HAVANA ST	3/28/2022	
<b><u>SV01</u></b>				
C	RAPE 1D		4/1/2022	Oth