

SPOKANE POLICE DEPARTMENT

PRELIMINARY CITYWIDE IBR CRIME REPORT



Preliminary IBR Counts

CHIEF OF POLICE

Period Ending: Saturday, March 19, 2022

Craig Meidl

NIBRS Categories (Part 1 Selected)		7 Day Comparison			28 Day Comparison			YTD Comparison		
		Current	Prior	Percent	Current	Prior	Percent	Current	Prior	Percent
Violent	Criminal Homicide	0	1	-100.00%	2	0		2	1	100.00%
	Rape	1	5	-80.00%	16	14	14.29%	45	56	-19.64%
	Robbery - Commercial	5	1	400.00%	11	7	57.14%	27	10	170.00%
	Robbery - Person	4	6	-33.33%	18	16	12.50%	43	41	4.88%
	Aggravated Assault - Non DV	8	7	14.29%	35	38	-7.89%	98	99	-1.01%
	Aggravated Assault - DV	10	2	400.00%	22	29	-24.14%	72	83	-13.25%
Violent Total:		28	22	27.27%	104	104	0.00%	287	290	-1.03%
Property	Burglary - Residential	11	8	37.50%	39	66	-40.91%	152	142	7.04%
	Burglary Garage	5	3	66.67%	16	22	-27.27%	53	88	-39.77%
	Burglary Commercial	5	15	-66.67%	40	55	-27.27%	134	109	22.94%
	Larceny	162	182	-10.99%	798	897	-11.04%	2282	1772	28.78%
	Vehicle Theft	35	30	16.67%	134	161	-16.77%	378	199	89.95%
	Arson	3	0		5	4	25.00%	13	16	-18.75%
Property Total:		221	238	-7.14%	1032	1205	-14.36%	3012	2326	29.49%
Preliminary Part 1 Crime Totals:		249	260	-4.23%	1136	1309	-13.22%	3299	2616	26.11%

Current 7 Day Period: 3/13/2022 - 3/19/2022

Current 28 Day Period: 2/20/2022 - 3/19/2022

Current YTD Day Period: 1/1/2022 - 3/19/2022

Prior 7 Day Period: 3/6/2022 - 3/12/2022

Prior 28 Day Period: 1/23/2022 - 2/19/2022

Prior YTD Period: 1/1/2021 - 3/19/2021

Prepared by SPD Crime Analysis Office - Monday, March 21, 2022

NOTE: SPD moved from UCR to the NIBRS reporting standard on 10/4/16 following the transition to a new RMS System. [Numbers on CompStat reports prior to this date should not be used as a comparison to those on this report.](#) Additional info on these reporting standards can be found on the FBI website: <https://ucr.fbi.gov/nibrs-overview>

This chart represents Preliminary counts of selected crime categories from Police Case Reports. Full statistical analysis to determine the confidence level of this data has not been performed. The % change columns on the preliminary counts differ from the percentage change on the NIBRS crime report, sometimes significantly. The CompStat report is designed for operational use and includes only selected NIBRS categories and coding less complex than full NIBRS rules. Official statistics for these and other NIBRS categories can be found on WASPC & FBI websites once available.



SPOKANE POLICE DEPARTMENT



NORTH

Police Service Area

PSA Commander

Captain Mark Griffiths

Northwest District (P1)

Central District (P2)

Neva-Wood District (P3)

Northeast District (P4)



POLICE SUMMARY - Ending: Saturday, March 19, 2022

NORTH PRECINCT (P1, P2, P3, and P4)



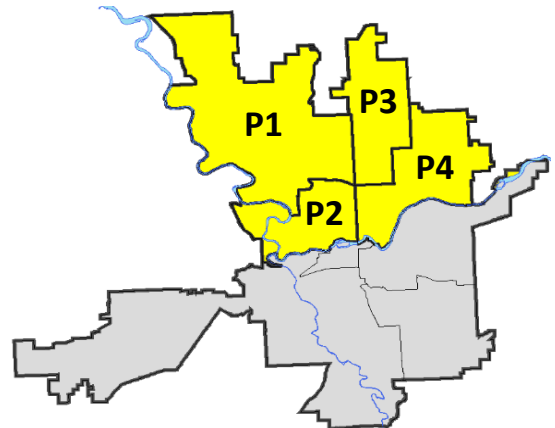
Preliminary IBR Counts

NIBRS Categories (Part 1 Selected)		7 Day Comparison			28 Day Comparison			YTD Comparison		
		Current	Prior	Percent	Current	Prior	Percent	Current	Prior	Percent
Violent	Criminal Homicide	0	0		0	0		0	0	
	Rape	0	2	-100.00%	9	5	80.00%	20	28	-28.57%
	Robbery - Commercial	5	1	400.00%	10	4	150.00%	21	8	162.50%
	Robbery - Person	4	5	-20.00%	12	8	50.00%	27	25	8.00%
	Aggravated Assault - Non DV	3	3	0.00%	18	19	-5.26%	45	57	-21.05%
	Aggravated Assault - DV	5	1	400.00%	14	19	-26.32%	45	52	-13.46%
Violent Total:		17	12	41.67%	63	55	14.55%	158	170	-7.06%
Property	Burglary - Residential	7	4	75.00%	24	36	-33.33%	91	94	-3.19%
	Burglary Garage	3	2	50.00%	12	13	-7.69%	35	54	-35.19%
	Burglary Commercial	1	8	-87.50%	21	36	-41.67%	83	59	40.68%
	Larceny	77	106	-27.36%	419	488	-14.14%	1229	1120	9.73%
	Vehicle Theft	22	21	4.76%	83	95	-12.63%	226	119	89.92%
	Arson	2	0		2	3	-33.33%	7	12	-41.67%
Property Total:		112	141	-20.57%	561	671	-16.39%	1671	1458	14.61%
Preliminary Part 1 Crime Totals:		129	153	-15.69%	624	726	-14.05%	1829	1628	12.35%
Current 7 Day Period:		3/13/2022 - 3/19/2022			Prior 7 Day Period:		3/6/2022 - 3/12/2022			
Current 28 Day Period:		2/20/2022 - 3/19/2022			Prior 28 Day Period:		1/23/2022 - 2/19/2022			
Current YTD Day Period:		1/1/2022 - 3/19/2022			Prior YTD Period:		1/1/2021 - 3/19/2021			

Prepared by SPD Crime Analysis Office - Monday, March 21, 2022

NOTE: SPD moved from UCR to the NIBRS reporting standard on 10/4/16 following the transition to a new RMS System. [Numbers on CompStat reports prior to this date should not be used as a comparison to those on this report.](#) Additional info on these reporting standards can be found on the FBI website: <https://ucr.fbi.gov/nibrs-overview>

This chart represents Preliminary counts of selected crime categories from Police Case Reports. Full statistical analysis to determine the confidence level of this data has not been performed. The % change columns on the preliminary counts differ from the percentage change on the NIBRS crime report, sometimes significantly. The CompStat report is designed for operational use and includes only selected NIBRS categories and coding less complex than full NIBRS rules. Official statistics for these and other NIBRS categories can be found on WASPC & FBI websites once available.



POLICE SUMMARY - Ending: Saturday, March 19, 2022



NW - Northwest District (P1)

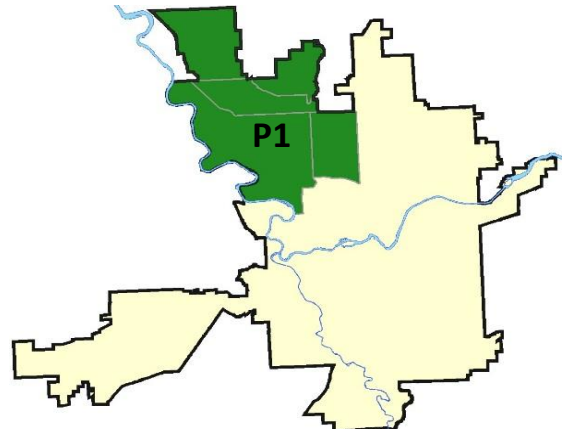
Preliminary IBR Counts

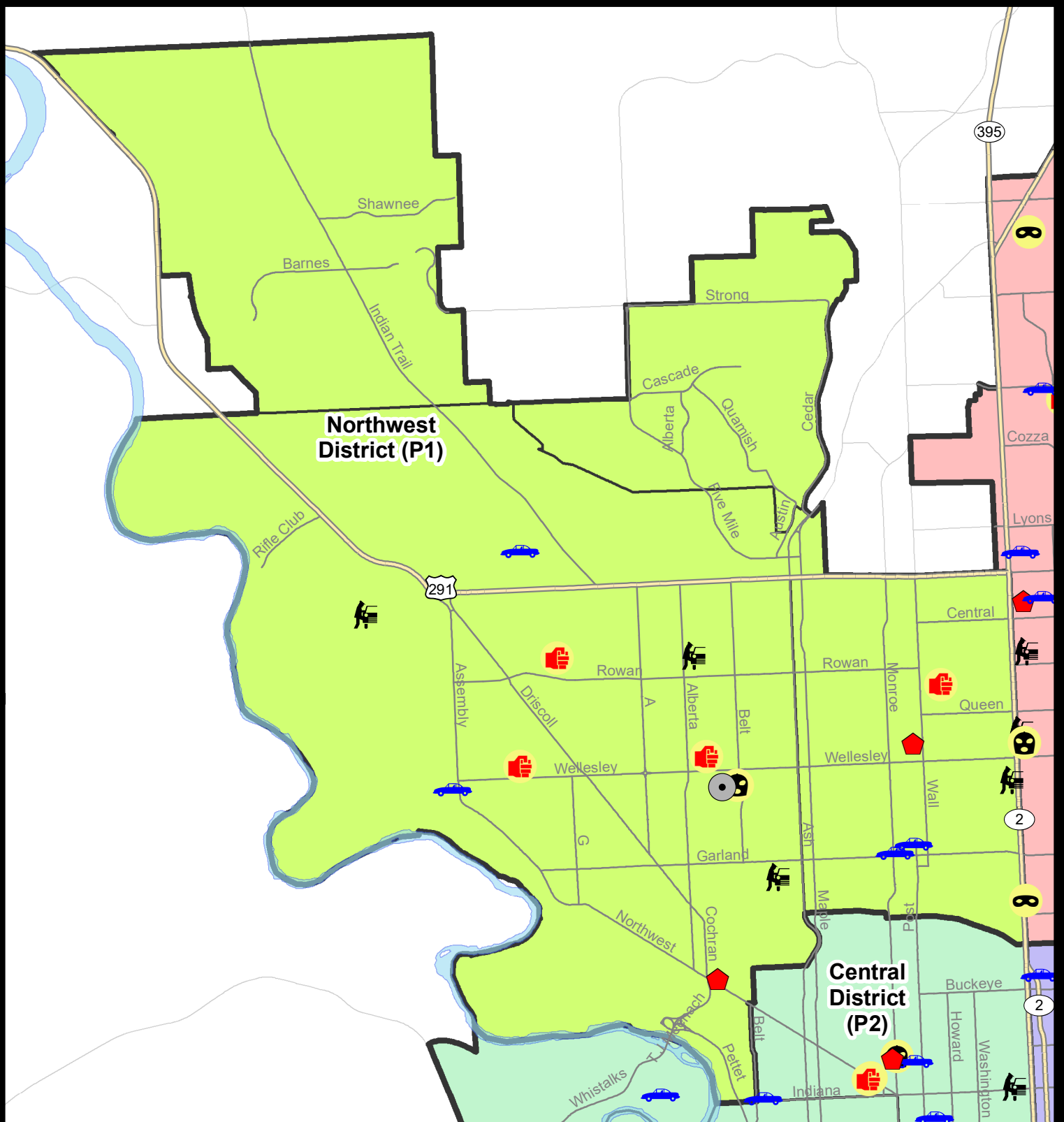
NIBRS Categories (Part 1 Selected)		7 Day Comparison			28 Day Comparison			YTD Comparison		
		Current	Prior	Percent	Current	Prior	Percent	Current	Prior	Percent
Violent	Criminal Homicide	0	0		0	0		0	0	
	Rape	0	0		1	2	-50.00%	5	7	-28.57%
	Robbery - Commercial	1	0		1	0		3	2	50.00%
	Robbery - Person	0	1	-100.00%	1	1	0.00%	5	3	66.67%
	Aggravated Assault - Non DV	1	1	0.00%	3	4	-25.00%	9	10	-10.00%
	Aggravated Assault - DV	3	1	200.00%	5	3	66.67%	9	8	12.50%
Violent Total:		5	3	66.67%	11	10	10.00%	31	30	3.33%
Property	Burglary - Residential	2	2	0.00%	8	8	0.00%	23	17	35.29%
	Burglary Garage	0	1	-100.00%	4	2	100.00%	9	15	-40.00%
	Burglary Commercial	1	1	0.00%	3	4	-25.00%	10	6	66.67%
	Larceny	10	15	-33.33%	56	68	-17.65%	168	211	-20.38%
	Vehicle Theft	4	2	100.00%	11	12	-8.33%	34	29	17.24%
	Arson	0	0		0	0		0	4	-100.00%
Property Total:		17	21	-19.05%	82	94	-12.77%	244	282	-13.48%
Preliminary Part 1 Crime Totals:		22	24	-8.33%	93	104	-10.58%	275	312	-11.86%
Current 7 Day Period:		3/13/2022 - 3/19/2022			Prior 7 Day Period:		3/6/2022 - 3/12/2022			
Current 28 Day Period:		2/20/2022 - 3/19/2022			Prior 28 Day Period:		1/23/2022 - 2/19/2022			
Current YTD Day Period:		1/1/2022 - 3/19/2022			Prior YTD Period:		1/1/2021 - 3/19/2021			

Prepared by SPD Crime Analysis Office - Monday, March 21, 2022

NOTE: SPD moved from UCR to the NIBRS reporting standard on 10/4/16 following the transition to a new RMS System. [Numbers on CompStat reports prior to this date should not be used as a comparison to those on this report.](#) Additional info on these reporting standards can be found on the FBI website: <https://ucr.fbi.gov/nibrs-overview>

This chart represents Preliminary counts of selected crime categories from Police Case Reports. Full statistical analysis to determine the confidence level of this data has not been performed. The % change columns on the preliminary counts differ from the percentage change on the NIBRS crime report, sometimes significantly. The CompStat report is designed for operational use and includes only selected NIBRS categories and coding less complex than full NIBRS rules. Official statistics for these and other NIBRS categories can be found on WASPC & FBI websites once available.





City of Spokane
Northwest District (P1)
Selected Crime Codes
2022-03-13 to 2022-03-19
 Prepared By:
 Crime Analysis Unit
 Spokane Police Department

Legend

NIBRS Events



Criminal Homicide



Rape



Robbery Commercial



Robbery Person



Aggravated Assault



Burglary Residential



Burglary Garage



Burglary Commercial



Vehicle Prowling



Vehicle Theft



Arson



Cases Represent LERMS Crime Codes
 Points may indicate multiple events
 Note: Veh Prowl is only Larceny displayed

For Additional Information on
 Incidents pertaining to an
 Area, Trend, or Pattern
 Contact Information Analysis

0 0.25 0.5 1 Miles



THIS IS NOT A LEGAL DOCUMENT:
 The information shown on this map is compiled
 from various sources and is subject to constant
 revision. Information shown on this map should
 not be used to determine the location of facilities
 in relationship to property lines, section lines,
 streets, etc.

Sunday - Saturday

NW - Northwest District (P1)

3/13/2022 TO 3/19/2022



<u>A/C</u>	<u>Offense Statute</u>	<u>Address</u>	<u>Reported Date</u>	<u>Dist</u>
<u>SPA1BS</u>				
C	THEFT 3D VEHICLE PARTS AND ACCESSORIES	6600 N ASH ST	3/17/2022	
C	THEFT OF MOTOR VEHICLE	6600 N MOORE ST	3/14/2022	P1
<u>SPA1IT</u>				
C	THEFT 2D ALL OTHER	8900 N INDIAN TRAIL RD	3/17/2022	
<u>SPA1NH</u>				
C	BURGLARY 1D FROM RESIDENCE	4800 N POST ST	3/13/2022	P1
C	DRIVE BY SHOOTING	5300 N STEVENS ST	3/17/2022	P1
C	TAKING MOTOR VEHICLE WITHOUT PERMISSION 2D	900 W GARLAND AVE	3/15/2022	P1
C	THEFT 3D FROM BUILDING	4900 N JEFFERSON ST	3/13/2022	
C	THEFT 3D FROM MOTOR VEHICLE	4400 N DIVISION ST	3/15/2022	
C	THEFT OF MOTOR VEHICLE	800 W WALTON AVE	3/15/2022	P1
<u>SPA1NW</u>				
C	ASSAULT 2D	3800 W BROAD AVE	3/15/2022	P1
C	ASSAULT 2D	5600 N FLEMING ST	3/16/2022	P1
C	ASSAULT 2D	2400 W BROAD AVE	3/18/2022	P1
C	BURGLARY 2D COMMERCIAL	2300 W WELLESLEY AVE	3/14/2022	P1
C	RESIDENTIAL BURGLARY	2400 W CLEVELAND AVE	3/14/2022	P1
C	ROBBERY 1D COMMERCIAL	2200 W WELLESLEY AVE	3/15/2022	P1
C	THEFT 1D ALL OTHER	N DRUMHELLER ST / W ROWAN AVE	3/15/2022	P1
C	THEFT 1D ALL OTHER	2300 W WELLESLEY AVE	3/15/2022	P2
C	THEFT 2D FROM MOTOR VEHICLE	6100 N HARTLEY ST	3/17/2022	P1
C	THEFT 2D FROM MOTOR VEHICLE	1900 W KIERNAN AVE	3/15/2022	P1
C	THEFT 2D FROM MOTOR VEHICLE	5600 N COCHRAN ST	3/16/2022	P1
C	THEFT 3D SHOPLIFTING	6600 N NINE MILE RD	3/17/2022	P1
C	THEFT OF MOTOR VEHICLE	4400 W WELLESLEY AVE	3/17/2022	P1

POLICE SUMMARY - Ending: Saturday, March 19, 2022



NW - North Central District (P2)

Preliminary IBR Counts

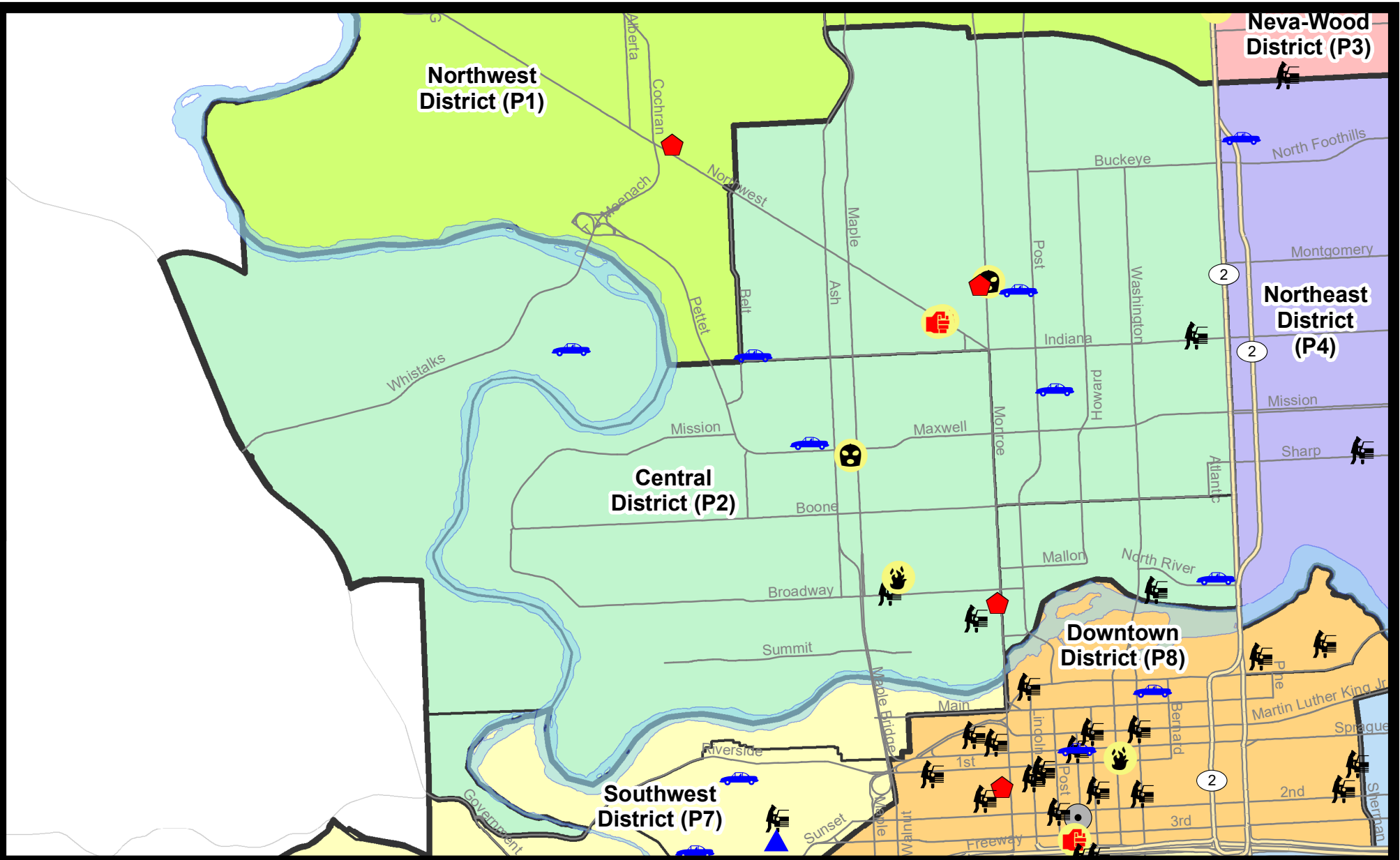
NIBRS Categories (Part 1 Selected)		7 Day Comparison			28 Day Comparison			YTD Comparison		
		Current	Prior	Percent	Current	Prior	Percent	Current	Prior	Percent
Violent	Criminal Homicide	0	0		0	0		0	0	
	Rape	0	2	-100.00%	5	2	150.00%	7	6	16.67%
	Robbery - Commercial	2	1	100.00%	4	1	300.00%	5	0	
	Robbery - Person	0	2	-100.00%	3	1	200.00%	5	8	-37.50%
	Aggravated Assault - Non DV	1	0		6	4	50.00%	12	14	-14.29%
	Aggravated Assault - DV	1	0		5	3	66.67%	10	11	-9.09%
Violent Total:		4	5	-20.00%	23	11	109.09%	39	39	0.00%
Property	Burglary - Residential	2	2	0.00%	7	7	0.00%	17	28	-39.29%
	Burglary Garage	0	0		2	3	-33.33%	7	15	-53.33%
	Burglary Commercial	0	0		3	6	-50.00%	16	11	45.45%
	Larceny	15	21	-28.57%	81	107	-24.30%	245	223	9.87%
	Vehicle Theft	6	7	-14.29%	26	21	23.81%	54	27	100.00%
	Arson	1	0		1	2	-50.00%	3	4	-25.00%
Property Total:		24	30	-20.00%	120	146	-17.81%	342	308	11.04%
Preliminary Part 1 Crime Totals:		28	35	-20.00%	143	157	-8.92%	381	347	9.80%
Current 7 Day Period:		3/13/2022 - 3/19/2022			Prior 7 Day Period:		3/6/2022 - 3/12/2022			
Current 28 Day Period:		2/20/2022 - 3/19/2022			Prior 28 Day Period:		1/23/2022 - 2/19/2022			
Current YTD Day Period:		1/1/2022 - 3/19/2022			Prior YTD Period:		1/1/2021 - 3/19/2021			

Prepared by SPD Crime Analysis Office - Monday, March 21, 2022

NOTE: SPD moved from UCR to the NIBRS reporting standard on 10/4/16 following the transition to a new RMS System. [Numbers on CompStat reports prior to this date should not be used as a comparison to those on this report.](#) Additional info on these reporting standards can be found on the FBI website: <https://ucr.fbi.gov/nibrs-overview>

This chart represents Preliminary counts of selected crime categories from Police Case Reports. Full statistical analysis to determine the confidence level of this data has not been performed. The % change columns on the preliminary counts differ from the percentage change on the NIBRS crime report, sometimes significantly. The CompStat report is designed for operational use and includes only selected NIBRS categories and coding less complex than full NIBRS rules. Official statistics for these and other NIBRS categories can be found on WASPC & FBI websites once available.





City of Spokane
Central District (P2)
Selected
Crime Types
2022-03-13 to 2022-03-19
 Prepared By:
 Crime Analysis Unit
 Spokane Police Department

Legend

NIBRS Events

- | | | | |
|-------------------|--------------------|----------------------|---------------------|
| Criminal Homicide | Robbery Commercial | Aggravated Assault | Burglary Commercial |
| Rape | Robbery Person | Burglary Residential | Vehicle Prowling |
| | Burglary Garage | Vehicle Theft | Arson |

Cases Represent LERMS Crime Codes
 Points may indicate multiple events
 Note: Veh Prowl is only Larceny category displayed



For Additional Information on Incidents
 pertaining to an Area, Trend, or Pattern
 Contact Information Analysis

0 0.2 0.4 0.6 Miles



THIS IS NOT A LEGAL DOCUMENT:
 The information shown on this map is compiled
 from various sources and is subject to constant
 revision. Information shown on this map should
 not be used to determine the location of facilities
 in relationship to property lines, section lines,
 streets, etc.



Sunday - Saturday

NW - Central District (P2)

3/13/2022 TO 3/19/2022



<u>A/C</u>	<u>Offense Statute</u>	<u>Address</u>	<u>Reported Date</u>	<u>Dist</u>
<u>SPA2EG</u>				
C	ASSAULT 1D	N JEFFERSON ST / W NORTHWEST BLVD	3/17/2022	P1
C	ASSAULT 2D	2000 N JEFFERSON ST	3/13/2022	P1
C	RESIDENTIAL BURGLARY	1000 W MANSFIELD AVE	3/14/2022	P2
C	ROBBERY 1D COMMERCIAL	2200 N MONROE ST	3/14/2022	P2
C	TAKING MOTOR VEHICLE WITHOUT PERMISSION 2D	700 W AUGUSTA AVE	3/17/2022	P4
C	TAKING MOTOR VEHICLE WITHOUT PERMISSION 2D	2000 W INDIANA AVE	3/18/2022	P2
C	THEFT 2D FROM BUILDING	1400 N WALL ST	3/15/2022	P2
C	THEFT 2D FROM BUILDING	300 W PARK PL	3/15/2022	
C	THEFT 2D VEHICLE PARTS AND ACCESSORIES	2900 N BELT ST	3/14/2022	
C	THEFT 2D VEHICLE PARTS AND ACCESSORIES	100 W NORA AVE	3/15/2022	
C	THEFT 3D ALL OTHER	800 W KNOX AVE	3/14/2022	P2
C	THEFT 3D FROM BUILDING	900 W YORK AVE	3/17/2022	
C	THEFT 3D FROM MOTOR VEHICLE	100 W INDIANA AVE	3/15/2022	
C	THEFT 3D VEHICLE PARTS AND ACCESSORIES	1800 N POST ST	3/13/2022	P2
C	THEFT OF MOTOR VEHICLE	800 W MANSFIELD AVE	3/15/2022	P1
<u>SPA2RS</u>				
C	THEFT 2D FROM MOTOR VEHICLE	300 W NORTH RIVER DR	3/19/2022	P2
C	THEFT 3D SHOPLIFTING	900 N DIVISION ST	3/19/2022	P2
C	THEFT OF MOTOR VEHICLE	800 N DIVISION ST	3/14/2022	P2
<u>SPA2WC</u>				
C	ARSON 2D	1400 W MALLON AVE	3/14/2022	P2
C	IBR Purposes Only - Theft of Motor Vehicle Parts or Accessori	1500 N OAK ST	3/18/2022	P2
C	RESIDENTIAL BURGLARY	700 N MONROE ST	3/15/2022	P2
C	ROBBERY 1D COMMERCIAL	1400 N MAPLE ST	3/14/2022	P1
C	THEFT 2D FROM BUILDING	W MAXWELL AVE / N ELM ST	3/14/2022	P2
C	THEFT 2D FROM MOTOR VEHICLE	1100 W COLLEGE AVE	3/17/2022	P2
C	THEFT 3D ALL OTHER	2800 W DEAN AVE	3/16/2022	P1
C	THEFT 3D FROM MOTOR VEHICLE	1400 W BROADWAY AVE	3/15/2022	
C	THEFT OF MOTOR VEHICLE	1500 N OAK ST	3/18/2022	P2
<u>SPA2WH</u>				
C	TAKING MOTOR VEHICLE WITHOUT PERMISSION 1D	2800 W ELLIOTT DR	3/19/2022	P1

POLICE SUMMARY - Ending: Saturday, March 19, 2022



NE - Neva-Wood District (P3)

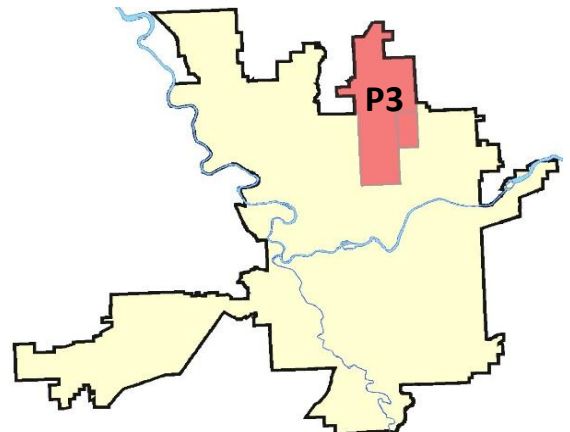
Preliminary IBR Counts

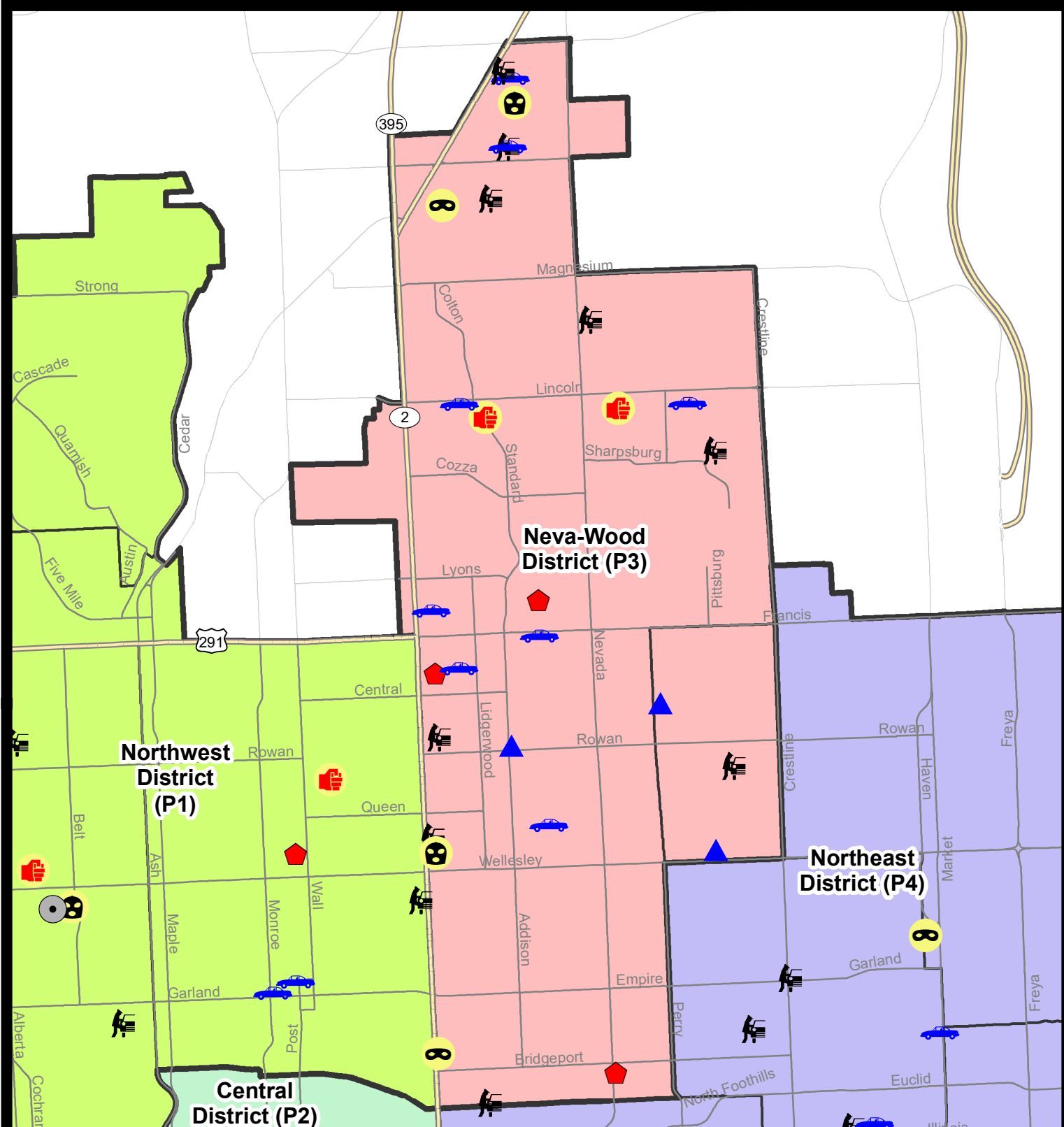
NIBRS Categories (Part 1 Selected)		7 Day Comparison			28 Day Comparison			YTD Comparison		
		Current	Prior	Percent	Current	Prior	Percent	Current	Prior	Percent
Violent	Criminal Homicide	0	0		0	0		0	0	
	Rape	0	0		1	0		3	8	-62.50%
	Robbery - Commercial	2	0		5	3	66.67%	12	4	200.00%
	Robbery - Person	2	2	0.00%	6	4	50.00%	12	7	71.43%
	Aggravated Assault - Non DV	1	2	-50.00%	6	5	20.00%	12	19	-36.84%
	Aggravated Assault - DV	1	0		1	4	-75.00%	10	18	-44.44%
Violent Total:		6	4	50.00%	19	16	18.75%	49	56	-12.50%
Property	Burglary - Residential	3	0		7	10	-30.00%	26	24	8.33%
	Burglary Garage	3	0		4	4	0.00%	12	15	-20.00%
	Burglary Commercial	0	2	-100.00%	4	11	-63.64%	18	29	-37.93%
	Larceny	38	52	-26.92%	203	206	-1.46%	564	439	28.47%
	Vehicle Theft	8	8	0.00%	25	33	-24.24%	71	25	184.00%
	Arson	0	0		0	0		2	1	100.00%
Property Total:		52	62	-16.13%	243	264	-7.95%	693	533	30.02%
Preliminary Part 1 Crime Totals:		58	66	-12.12%	262	280	-6.43%	742	589	25.98%
Current 7 Day Period:		3/13/2022 - 3/19/2022			Prior 7 Day Period:		3/6/2022 - 3/12/2022			
Current 28 Day Period:		2/20/2022 - 3/19/2022			Prior 28 Day Period:		1/23/2022 - 2/19/2022			
Current YTD Day Period:		1/1/2022 - 3/19/2022			Prior YTD Period:		1/1/2021 - 3/19/2021			

Prepared by SPD Crime Analysis Office - Monday, March 21, 2022

NOTE: SPD moved from UCR to the NIBRS reporting standard on 10/4/16 following the transition to a new RMS System. [Numbers on CompStat reports prior to this date should not be used as a comparison to those on this report.](#) Additional info on these reporting standards can be found on the FBI website: <https://ucr.fbi.gov/nibrs-overview>

This chart represents Preliminary counts of selected crime categories from Police Case Reports. Full statistical analysis to determine the confidence level of this data has not been performed. The % change columns on the preliminary counts differ from the percentage change on the NIBRS crime report, sometimes significantly. The CompStat report is designed for operational use and includes only selected NIBRS categories and coding less complex than full NIBRS rules. Official statistics for these and other NIBRS categories can be found on WASPC & FBI websites once available.





City of Spokane
Neva-Wood District (P3)
Selected Crime Codes
2022-03-13 to 2022-03-19
 Prepared By:
 Crime Analysis Unit
 Spokane Police Department

Legend

NIBRS Events



Criminal Homicide



Rape



Robbery Commercial



Robbery Person



Aggravated Assault



Burglary Residential



Burglary Garage



Burglary Commercial



Vehicle Prowling



Vehicle Theft



Arson



Cases Represent LERMS Crime Codes
 Points may indicate multiple events
 Note: Veh Prowl is only Larceny displayed

For Additional Information on
 Incidents pertaining to an
 Area, Trend, or Pattern
 Contact Information Analysis

0 0.2 0.4 0.8 Miles



THIS IS NOT A LEGAL DOCUMENT:
 The information shown on this map is compiled
 from various sources and is subject to constant
 revision. Information shown on this map should
 not be used to determine the location of facilities
 in relationship to property lines, section lines,
 streets, etc.

Sunday - Saturday

NE - Neva-Wood District (P3)

3/13/2022 TO 3/19/2022



<u>A/C</u>	<u>Offense Statute</u>	<u>Address</u>	<u>Reported Date</u>	<u>Dist</u>
<u>SPB3NL</u>				
C	ASSAULT 2D	7800 N MORTON ST	3/17/2022	P2
C	BURGLARY 2D GARAGE	500 E DAVE CT	3/15/2022	
C	HARASSMENT FELONY WEAPON INVOLVED	7700 N STANDARD ST	3/18/2022	P4
C	MAIL THEFT	7400 N STANDARD ST	3/15/2022	P3
C	RESIDENTIAL BURGLARY	1000 E LIBERTY AVE	3/15/2022	P4
A	RESIDENTIAL BURGLARY	6000 N RUBY ST	3/17/2022	P4
C	RESIDENTIAL BURGLARY	600 E HOUSTON AVE	3/19/2022	P4
C	ROBBERY 1D COMMERCIAL	4700 N DIVISION ST	3/17/2022	P2
C	ROBBERY 1D PERSON	3400 N DIVISION ST	3/16/2022	P2
C	ROBBERY 1D PERSON	9100 N NEWPORT HWY	3/17/2022	P2
C	ROBBERY 2D COMMERCIAL	9700 N NEWPORT HWY	3/13/2022	P4
C	TAKING MOTOR VEHICLE WITHOUT PERMISSION 2D	6400 N DIVISION ST	3/17/2022	P4
C	THEFT 1D FROM BUILDING	5800 N MORTON ST	3/13/2022	
C	THEFT 2D ALL OTHER	500 E OLYMPIC AVE	3/15/2022	
C	THEFT 2D FROM BUILDING	4700 N DIVISION ST	3/14/2022	P2
C	THEFT 2D FROM BUILDING	6700 N DIVISION ST	3/13/2022	P3
C	THEFT 2D FROM MOTOR VEHICLE	9900 N NEWPORT HWY	3/15/2022	P3
C	THEFT 2D FROM MOTOR VEHICLE	600 E HOLLAND AVE	3/15/2022	P3
C	THEFT 2D FROM MOTOR VEHICLE	8400 N NEVADA ST	3/16/2022	P3
C	THEFT 3D CITY ALL OTHER	100 E DALKE AVE	3/15/2022	P4
C	THEFT 3D FROM BUILDING	5600 N LIDGERWOOD ST	3/13/2022	P3
C	THEFT 3D FROM BUILDING	7600 N DIVISION ST	3/16/2022	P2
C	THEFT 3D FROM BUILDING	800 E PROVIDENCE AVE	3/14/2022	
C	THEFT 3D FROM BUILDING	5600 N LIDGERWOOD ST	3/15/2022	
C	THEFT 3D FROM MOTOR VEHICLE	4700 N DIVISION ST	3/13/2022	P3
A	THEFT 3D FROM MOTOR VEHICLE	7400 N PITTSBURG ST	3/17/2022	P3
C	THEFT 3D FROM MOTOR VEHICLE	9200 N COLTON ST	3/15/2022	P2
C	THEFT 3D FROM MOTOR VEHICLE	200 E EUCLID AVE	3/13/2022	
C	THEFT 3D FROM MOTOR VEHICLE	5500 N DIVISION ST	3/15/2022	
C	THEFT 3D FROM MOTOR VEHICLE	4700 N DIVISION ST	3/16/2022	
C	THEFT 3D SHOPLIFTING	9200 N COLTON ST	3/15/2022	P3
C	THEFT 3D SHOPLIFTING	9200 N COLTON ST	3/15/2022	P3
C	THEFT 3D SHOPLIFTING	7500 N DIVISION ST	3/13/2022	P3
C	THEFT 3D SHOPLIFTING	9900 N NEWPORT HWY	3/15/2022	P3
C	THEFT 3D SHOPLIFTING	9900 N NEWPORT HWY	3/16/2022	P7
C	THEFT 3D SHOPLIFTING	9600 N NEWPORT HWY	3/13/2022	
C	THEFT 3D SHOPLIFTING	9600 N NEWPORT HWY	3/13/2022	
C	THEFT 3D SHOPLIFTING	4700 N DIVISION ST	3/13/2022	

For protection of victim privacy, the entire address on sexual assault crimes has been redacted.

A/C	Offense Statute	Address	Reported Date	Dist
C	THEFT 3D SHOPLIFTING	5600 N DIVISION ST	3/14/2022	
C	THEFT 3D SHOPLIFTING	5500 N DIVISION ST	3/15/2022	
C	THEFT 3D SHOPLIFTING	9700 N NEWPORT HWY	3/15/2022	
C	THEFT 3D SHOPLIFTING	N DIVISION ST / W WELLESLEY AVE	3/16/2022	
C	THEFT 3D SHOPLIFTING	9100 N NEWPORT HWY	3/16/2022	
C	THEFT 3D SHOPLIFTING	5600 N DIVISION ST	3/17/2022	
C	THEFT 3D SHOPLIFTING	9600 N NEWPORT HWY	3/17/2022	
C	THEFT 3D SHOPLIFTING	9600 N NEWPORT HWY	3/17/2022	
C	THEFT 3D SHOPLIFTING	4700 N DIVISION ST	3/17/2022	
C	THEFT 3D VEHICLE PARTS AND ACCESSORIES	8300 N STANDARD ST	3/15/2022	P2
C	THEFT OF MOTOR VEHICLE	1700 E LINCOLN RD	3/14/2022	P4
C	THEFT OF MOTOR VEHICLE	600 E HOLLAND AVE	3/14/2022	P1
C	THEFT OF MOTOR VEHICLE	600 E OLYMPIC AVE	3/15/2022	P4
C	THEFT OF MOTOR VEHICLE	600 E FRANCIS AVE	3/15/2022	P5
C	THEFT OF MOTOR VEHICLE	100 E DALKE AVE	3/15/2022	P4
C	THEFT OF MOTOR VEHICLE	9900 N NEWPORT HWY	3/15/2022	P4
C	THEFT OF MOTOR VEHICLE	200 E LINCOLN RD	3/16/2022	P4
<u>SPB3WH</u>				
C	BURGLARY 2D GARAGE	1600 E BROAD AVE	3/15/2022	P4
C	BURGLARY 2D GARAGE	1400 E COLUMBIA AVE	3/15/2022	P2
C	THEFT 2D FROM MOTOR VEHICLE	1700 E SANSON AVE	3/16/2022	

POLICE SUMMARY - Ending: Saturday, March 19, 2022



NE - Northeast District (P4)

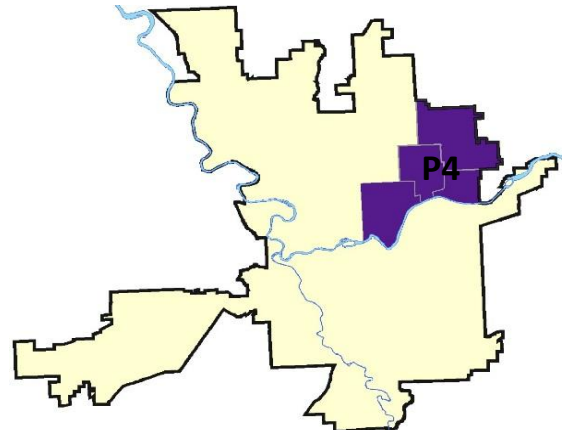
Preliminary IBR Counts

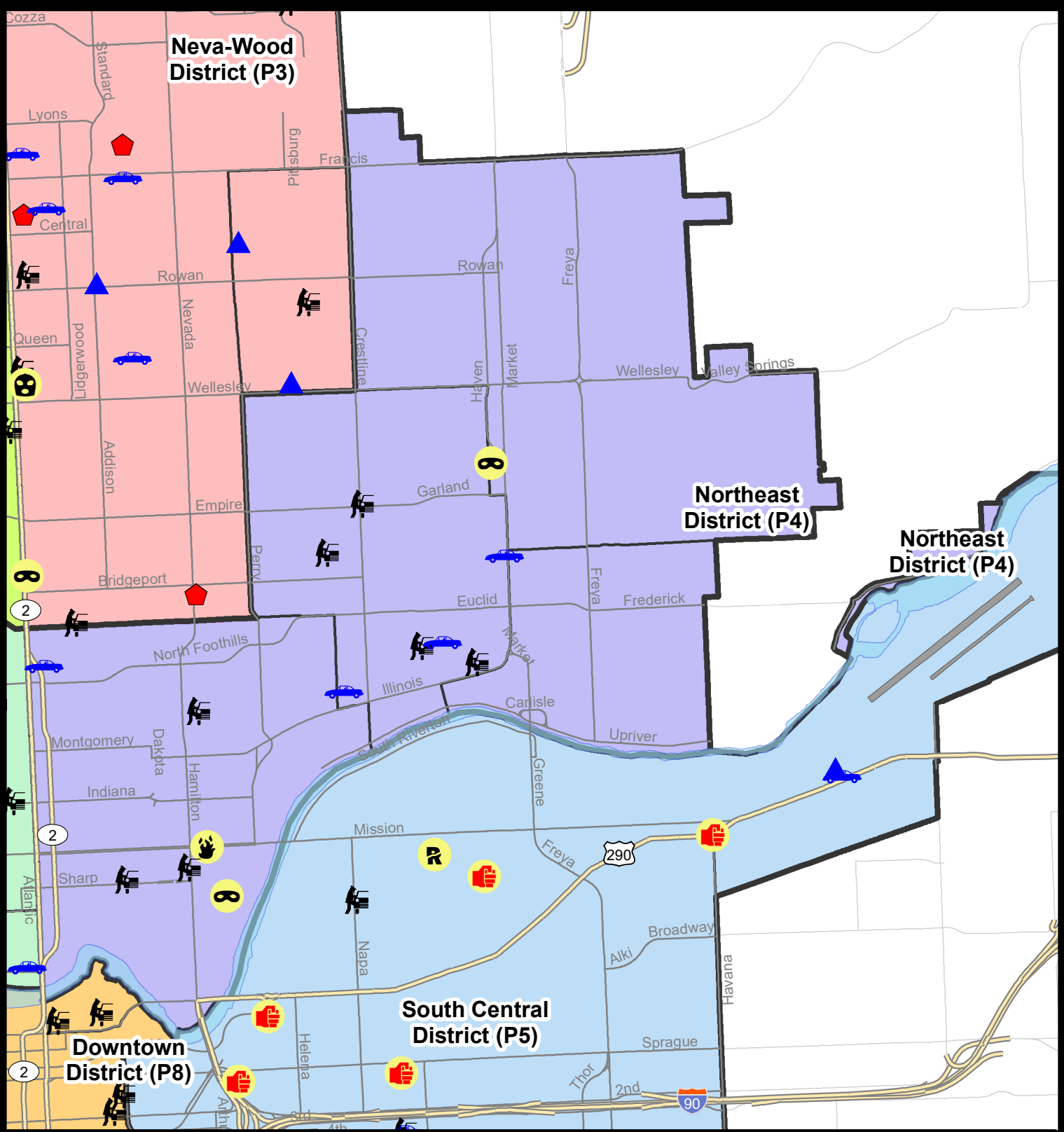
NIBRS Categories (Part 1 Selected)		7 Day Comparison			28 Day Comparison			YTD Comparison		
		Current	Prior	Percent	Current	Prior	Percent	Current	Prior	Percent
Violent	Criminal Homicide	0	0		0	0		0	0	
	Rape	0	0		2	1	100.00%	5	7	-28.57%
	Robbery - Commercial	0	0		0	0		1	2	-50.00%
	Robbery - Person	2	0		2	2	0.00%	5	7	-28.57%
	Aggravated Assault - Non DV	0	0		3	6	-50.00%	12	14	-14.29%
	Aggravated Assault - DV	0	0		3	9	-66.67%	16	15	6.67%
Violent Total:		2	0		10	18	-44.44%	39	45	-13.33%
Property	Burglary - Residential	0	0		2	11	-81.82%	25	25	0.00%
	Burglary Garage	0	1	-100.00%	2	4	-50.00%	7	9	-22.22%
	Burglary Commercial	0	5	-100.00%	11	15	-26.67%	39	13	200.00%
	Larceny	14	18	-22.22%	79	107	-26.17%	252	247	2.02%
	Vehicle Theft	4	4	0.00%	21	29	-27.59%	67	38	76.32%
	Arson	1	0		1	1	0.00%	2	3	-33.33%
Property Total:		19	28	-32.14%	116	167	-30.54%	392	335	17.01%
Preliminary Part 1 Crime Totals:		21	28	-25.00%	126	185	-31.89%	431	380	13.42%
Current 7 Day Period:		3/13/2022 - 3/19/2022			Prior 7 Day Period:		3/6/2022 - 3/12/2022			
Current 28 Day Period:		2/20/2022 - 3/19/2022			Prior 28 Day Period:		1/23/2022 - 2/19/2022			
Current YTD Day Period:		1/1/2022 - 3/19/2022			Prior YTD Period:		1/1/2021 - 3/19/2021			

Prepared by SPD Crime Analysis Office - Monday, March 21, 2022

NOTE: SPD moved from UCR to the NIBRS reporting standard on 10/4/16 following the transition to a new RMS System. [Numbers on CompStat reports prior to this date should not be used as a comparison to those on this report.](#) Additional info on these reporting standards can be found on the FBI website: <https://ucr.fbi.gov/nibrs-overview>

This chart represents Preliminary counts of selected crime categories from Police Case Reports. Full statistical analysis to determine the confidence level of this data has not been performed. The % change columns on the preliminary counts differ from the percentage change on the NIBRS crime report, sometimes significantly. The CompStat report is designed for operational use and includes only selected NIBRS categories and coding less complex than full NIBRS rules. Official statistics for these and other NIBRS categories can be found on WASPC & FBI websites once available.





City of Spokane
Northeast District (P4)
Selected Crime Codes
2022-03-13 to 2022-03-19
 Prepared By:
Crime Analysis Unit
Spokane Police Department

Legend

NIBRS Events

Criminal Homicide	Robbery Person	Burglary Commercial
Rape	Aggravated Assault	Vehicle Prowling
Robbery Commercial	Burglary Residential	Vehicle Theft
	Burglary Garage	Arson

For Additional Information on Incidents pertaining to an Area, Trend, or Pattern Contact Information Analysis

*Cases Represent LERMS Crime Codes
 Points may indicate multiple events
 Note: Veh Prowl is only Larceny displayed*

0 0.2 0.4 0.8 Miles

THIS IS NOT A LEGAL DOCUMENT:
 The information shown on this map is compiled from various sources and is subject to constant revision. Information shown on this map should not be used to determine the location of facilities in relationship to property lines, section lines, streets, etc.

Sunday - Saturday

NE - Northeast District (P4)

3/13/2022 TO 3/19/2022



<u>A/C</u>	<u>Offense Statute</u>	<u>Address</u>	<u>Reported Date</u>	<u>Dist</u>
<u>SPB4BE</u>				
C	MAIL THEFT	3500 N MARKET ST	3/15/2022	P4
C	THEFT 2D FROM MOTOR VEHICLE	2800 N COOK ST	3/16/2022	P4
C	THEFT 2D VEHICLE PARTS AND ACCESSORIES	1800 E GLASS AVE	3/17/2022	P2
C	THEFT 3D FROM MOTOR VEHICLE	2100 E EMPIRE AVE	3/15/2022	P4
C	THEFT 3D FROM MOTOR VEHICLE	2700 N REGAL ST	3/18/2022	P4
C	THEFT OF A FIREARM FROM MOTOR VEHICLE	1800 E GLASS AVE	3/17/2022	P2
C	THEFT OF MOTOR VEHICLE	3500 N MARKET ST	3/15/2022	P4
C	THEFT OF MOTOR VEHICLE	1900 E MARIETTA AVE	3/15/2022	P4
C	THEFT OF MOTOR VEHICLE	2600 E CLEVELAND AVE	3/17/2022	P4
<u>SPB4HI</u>				
C	ROBBERY 1D PERSON	4100 N MARKET ST	3/18/2022	P4
C	THEFT 3D ALL OTHER	3000 E HOFFMAN AVE	3/17/2022	P4
C	THEFT 3D CITY ALL OTHER	3000 E CENTRAL AVE	3/19/2022	P4
<u>SPB4LO</u>				
C	ARSON 2D	E MISSION AVE / N COLUMBUS ST	3/15/2022	P4
C	ROBBERY 1D PERSON	N SUPERIOR ST / E BOONE AVE	3/19/2022	P4
C	THEFT 2D FROM MOTOR VEHICLE	500 E SHARP AVE	3/16/2022	P2
C	THEFT 2D FROM MOTOR VEHICLE	N NEVADA ST / E JACKSON AVE	3/15/2022	
C	THEFT 3D SHOPLIFTING	1500 E ILLINOIS AVE	3/13/2022	P4
C	THEFT 3D SHOPLIFTING	200 E NORTH FOOTHILLS DR	3/17/2022	P2
C	THEFT 3D VEHICLE PARTS AND ACCESSORIES	200 E MONTGOMERY AVE	3/15/2022	P4
C	THEFT OF A FIREARM FROM MOTOR VEHICLE	1300 N HAMILTON ST	3/13/2022	P4
C	THEFT OF MOTOR VEHICLE	2800 N RUBY ST	3/13/2022	P4

SPOKANE POLICE DEPARTMENT



SOUTH **Police Service Area**

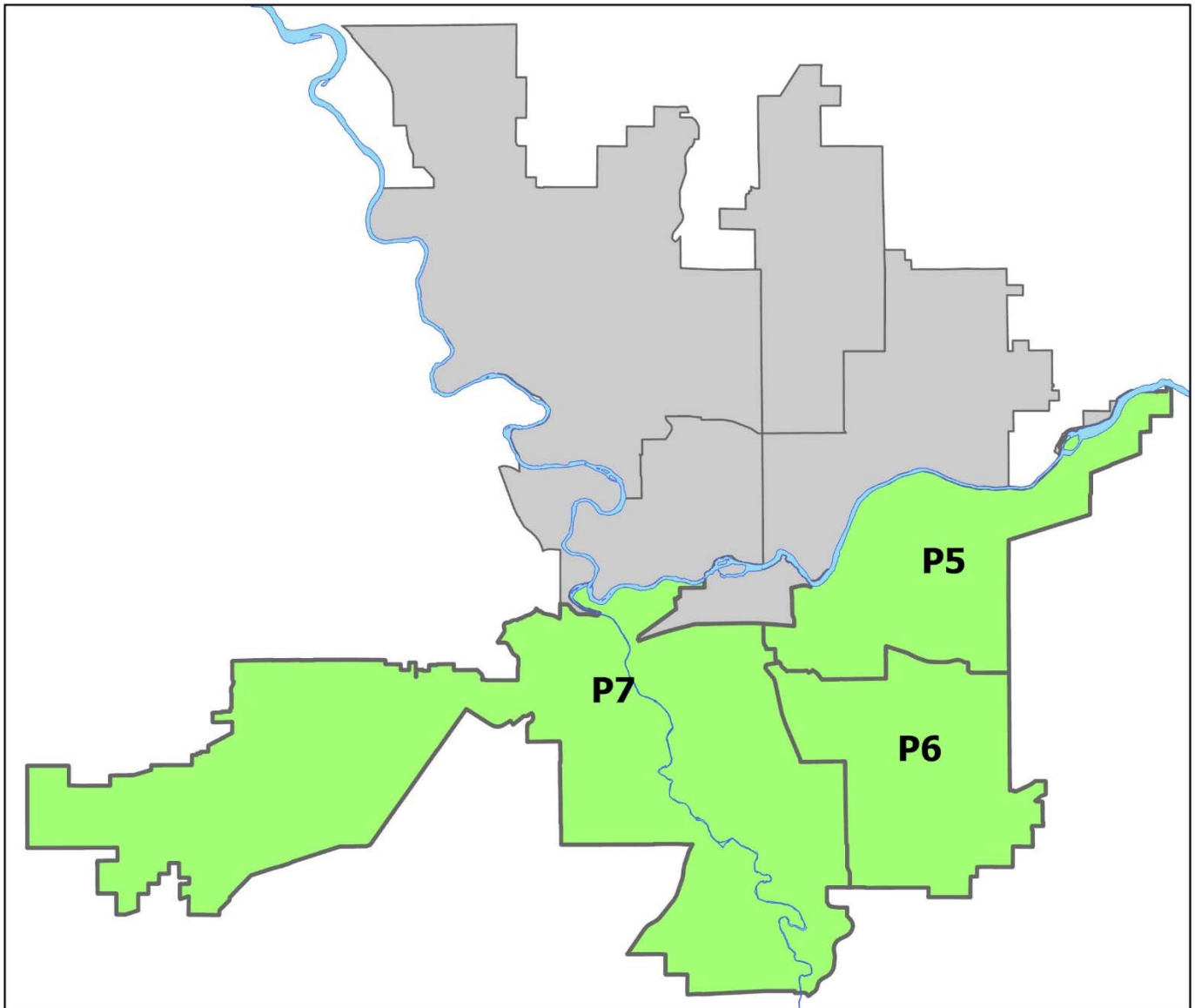
PSA Commander

Captain Brad Arleth

South Central District (P5)

Southeast District (P6)

Southwest District (P7)



POLICE SUMMARY - Ending: Saturday, March 19, 2022

SOUTH PRECINCT (P5, P6, and P7)



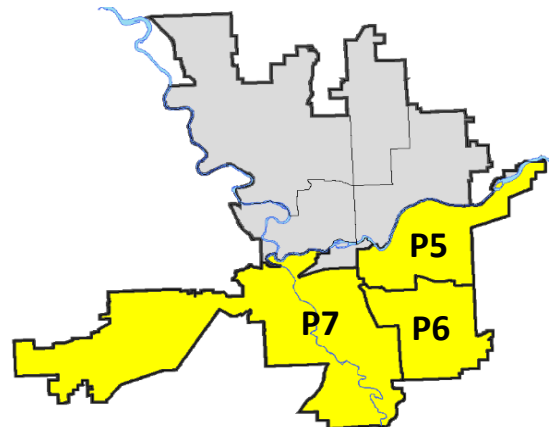
Preliminary IBR Counts

NIBRS Categories (Part 1 Selected)		7 Day Comparison			28 Day Comparison			YTD Comparison		
		Current	Prior	Percent	Current	Prior	Percent	Current	Prior	Percent
Violent	Criminal Homicide	0	0		1	0		1	1	0.00%
	Rape	1	2	-50.00%	6	4	50.00%	14	20	-30.00%
	Robbery - Commercial	0	0		1	2	-50.00%	3	0	
	Robbery - Person	0	0		2	5	-60.00%	8	7	14.29%
	Aggravated Assault - Non DV	4	2	100.00%	11	12	-8.33%	32	25	28.00%
	Aggravated Assault - DV	5	1	400.00%	8	7	14.29%	22	26	-15.38%
Violent Total:		10	5	100.00%	29	30	-3.33%	80	79	1.27%
Property	Burglary - Residential	3	3	0.00%	13	26	-50.00%	51	43	18.60%
	Burglary Garage	2	1	100.00%	4	9	-55.56%	18	32	-43.75%
	Burglary Commercial	3	6	-50.00%	14	10	40.00%	33	29	13.79%
	Larceny	45	39	15.38%	215	251	-14.34%	632	481	31.39%
	Vehicle Theft	11	8	37.50%	41	52	-21.15%	119	61	95.08%
	Arson	0	0		2	0		4	3	33.33%
Property Total:		64	57	12.28%	289	348	-16.95%	857	649	32.05%
Preliminary Part 1 Crime Totals:		74	62	19.35%	318	378	-15.87%	937	728	28.71%
Current 7 Day Period:		3/13/2022 - 3/19/2022			Prior 7 Day Period:		3/6/2022 - 3/12/2022			
Current 28 Day Period:		2/20/2022 - 3/19/2022			Prior 28 Day Period:		1/23/2022 - 2/19/2022			
Current YTD Day Period:		1/1/2022 - 3/19/2022			Prior YTD Period:		1/1/2021 - 3/19/2021			

Prepared by SPD Crime Analysis Office - Monday, March 21, 2022

NOTE: SPD moved from UCR to the NIBRS reporting standard on 10/4/16 following the transition to a new RMS System. [Numbers on CompStat reports prior to this date should not be used as a comparison to those on this report.](#) Additional info on these reporting standards can be found on the FBI website: <https://ucr.fbi.gov/nibrs-overview>

This chart represents Preliminary counts of selected crime categories from Police Case Reports. Full statistical analysis to determine the confidence level of this data has not been performed. The % change columns on the preliminary counts differ from the percentage change on the NIBRS crime report, sometimes significantly. The CompStat report is designed for operational use and includes only selected NIBRS categories and coding less complex than full NIBRS rules. Official statistics for these and other NIBRS categories can be found on WASPC & FBI websites once available.



POLICE SUMMARY - Ending: Saturday, March 19, 2022



SE - South Central District (P5)

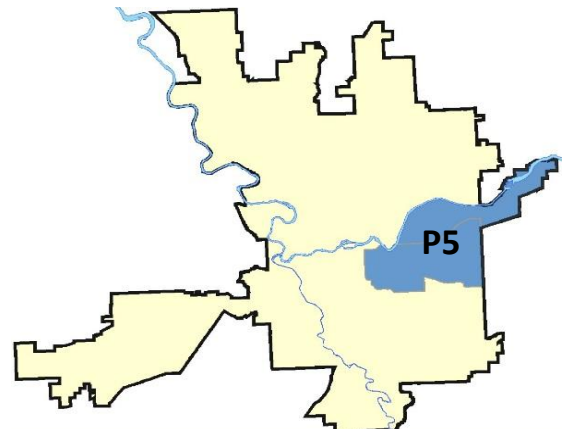
Preliminary IBR Counts

NIBRS Categories (Part 1 Selected)		7 Day Comparison			28 Day Comparison			YTD Comparison		
		Current	Prior	Percent	Current	Prior	Percent	Current	Prior	Percent
Violent	Criminal Homicide	0	0		0	0		0	0	
	Rape	1	2	-50.00%	4	1	300.00%	8	9	-11.11%
	Robbery - Commercial	0	0		0	0		0	0	
	Robbery - Person	0	0		0	3	-100.00%	3	3	0.00%
	Aggravated Assault - Non DV	3	2	50.00%	6	7	-14.29%	17	12	41.67%
	Aggravated Assault - DV	3	1	200.00%	5	4	25.00%	14	13	7.69%
Violent Total:		7	5	40.00%	15	15	0.00%	42	37	13.51%
Property	Burglary - Residential	0	2	-100.00%	4	13	-69.23%	20	12	66.67%
	Burglary Garage	1	0		2	2	0.00%	5	7	-28.57%
	Burglary Commercial	0	1	-100.00%	5	8	-37.50%	17	15	13.33%
	Larceny	14	12	16.67%	71	93	-23.66%	217	178	21.91%
	Vehicle Theft	3	5	-40.00%	12	20	-40.00%	41	24	70.83%
	Arson	0	0		2	0		3	2	50.00%
Property Total:		18	20	-10.00%	96	136	-29.41%	303	238	27.31%
Preliminary Part 1 Crime Totals:		25	25	0.00%	111	151	-26.49%	345	275	25.45%
Current 7 Day Period:		3/13/2022 - 3/19/2022			Prior 7 Day Period:		3/6/2022 - 3/12/2022			
Current 28 Day Period:		2/20/2022 - 3/19/2022			Prior 28 Day Period:		1/23/2022 - 2/19/2022			
Current YTD Day Period:		1/1/2022 - 3/19/2022			Prior YTD Period:		1/1/2021 - 3/19/2021			


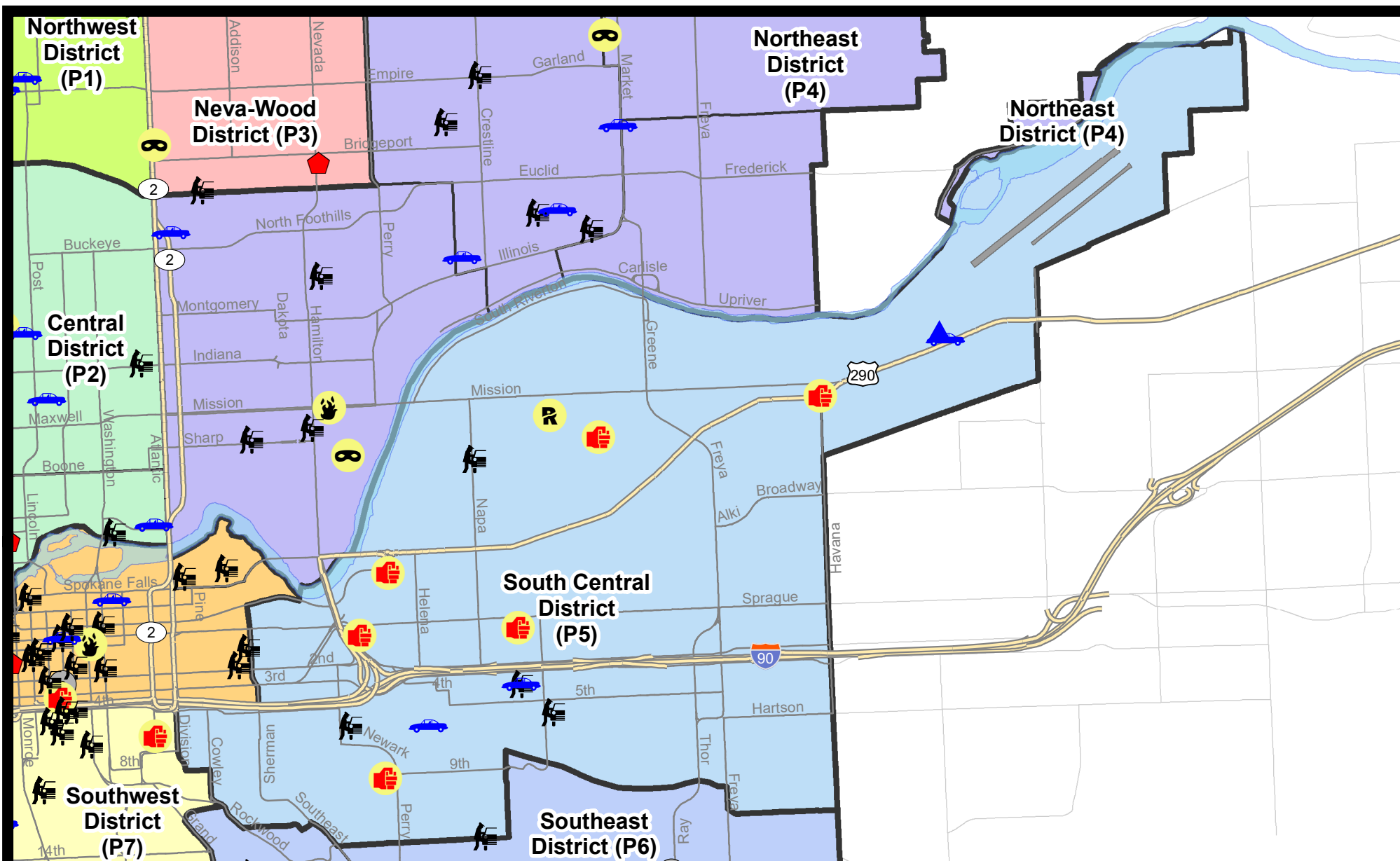
Prepared by SPD Crime Analysis Office - Monday, March 21, 2022

NOTE: SPD moved from UCR to the NIBRS reporting standard on 10/4/16 following the transition to a new RMS System. [Numbers on CompStat reports prior to this date should not be used as a comparison to those on this report.](#) Additional info on these reporting standards can be found on the FBI website: <https://ucr.fbi.gov/nibrs-overview>

This chart represents Preliminary counts of selected crime categories from Police Case Reports. Full statistical analysis to determine the confidence level of this data has not been performed. The % change columns on the preliminary counts differ from the percentage change on the NIBRS crime report, sometimes significantly. The CompStat report is designed for operational use and includes only selected NIBRS categories and coding less complex than full NIBRS rules. Official statistics for these and other NIBRS categories can be found on WASPC & FBI websites once available.



Note: On 2/10/21 a portion of the Police Block SPC5EC became part of the Downtown Precinct (SPD8EC); Consequently activity in P5 will appear lower if compared to printed CompStat reports prior to 2/10/21

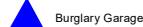
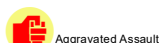
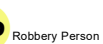



City of Spokane
South Central District (P5)
Selected
Crime Types
2022-03-13 to 2022-03-19

Prepared By:
Crime Analysis Unit
Spokane Police Department

Legend

NIBRS Events



Cases Represent LERMS Crime Codes
 Points may indicate multiple events
 Note: Veh Prowl is only Larceny category displayed



For Additional Information on Incidents
 pertaining to an Area, Trend, or Pattern
 Contact Information Analysis

0 0.2 0.4 0.6 0.8 1 Miles



THIS IS NOT A LEGAL DOCUMENT:
 The information shown on this map is compiled
 from various sources and is subject to constant
 revision. Information shown on this map should
 not be used to determine the location of facilities
 in relationship to property lines, section lines,
 streets, etc.

Sunday - Saturday

SE - South Central District (P5)

3/13/2022 TO 3/19/2022



<u>A/C</u>	<u>Offense Statute</u>	<u>Address</u>	<u>Reported Date</u>	<u>Dist</u>
<u>SPC5EC</u>				
C	ASSAULT 1D	N PERRY ST / E FRONT AVE	3/15/2022	P6
C	ASSAULT 2D	2200 E SPRAGUE AVE	3/18/2022	Oth
C	ASSAULT 3D WEAPON OR NEGLIGENT INJURY	1100 E 1ST AVE	3/18/2022	P5
C	BURGLARY 2D FENCED AREA	3900 E BOONE AVE	3/14/2022	P5
A	BURGLARY 2D FENCED AREA	2800 E 1ST AVE	3/15/2022	P6
C	HARASSMENT WEAPON INVOLVED	1300 E 9TH AVE	3/17/2022	P5
C	THEFT 2D ALL OTHER	4100 E PRATT AVE	3/14/2022	P5
C	THEFT 2D FROM MOTOR VEHICLE	2200 E 4TH AVE	3/18/2022	P6
C	THEFT 2D FROM MOTOR VEHICLE	2400 E 6TH AVE	3/13/2022	
C	THEFT 2D FROM MOTOR VEHICLE	600 S RICHARD ALLEN CT	3/15/2022	
C	THEFT 3D CITY SHOPLIFTING	400 S THOR ST	3/14/2022	P6
C	THEFT 3D CITY SHOPLIFTING	3000 E SPRAGUE AVE	3/19/2022	P6
C	THEFT 3D FROM BUILDING	2600 E 7TH AVE	3/14/2022	P5
C	THEFT 3D FROM BUILDING	100 S HAVEN ST	3/16/2022	
C	THEFT 3D FROM MOTOR VEHICLE	1900 E 14TH AVE	3/16/2022	
C	THEFT OF MOTOR VEHICLE	1600 E HARTSON AVE	3/14/2022	P6
C	THEFT OF MOTOR VEHICLE	2200 E 4TH AVE	3/18/2022	P6
<u>SPC5GP</u>				
C	ASSAULT 2D	2800 E BOONE AVE	3/17/2022	P5
C	ASSAULT 3D WEAPON OR NEGLIGENT INJURY	N HAVANA ST / E TRENT AVE	3/18/2022	P6
C	BURGLARY 2D GARAGE	5000 E COMMERCE AVE	3/13/2022	P5
C	RAPE 2D		3/13/2022	P6
C	THEFT 3D ALL OTHER	2900 E INDIANA AVE	3/13/2022	
C	THEFT 3D FROM MOTOR VEHICLE	2000 E DESMET AVE	3/14/2022	P5
C	THEFT 3D FROM MOTOR VEHICLE	2000 E DESMET AVE	3/16/2022	P5
C	THEFT OF MOTOR VEHICLE	5000 E TRENT AVE	3/18/2022	P6

POLICE SUMMARY - Ending: Saturday, March 19, 2022



SE - Southeast District (P6)

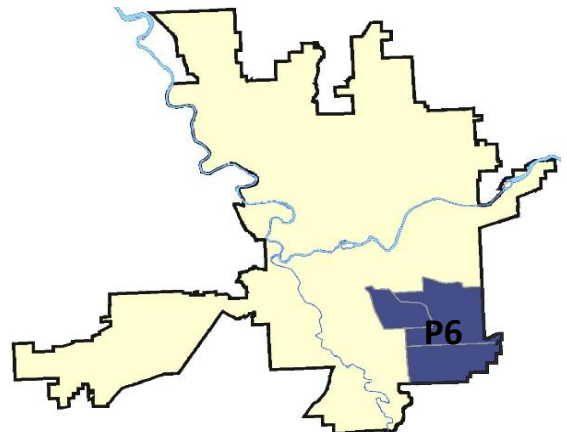
Preliminary IBR Counts

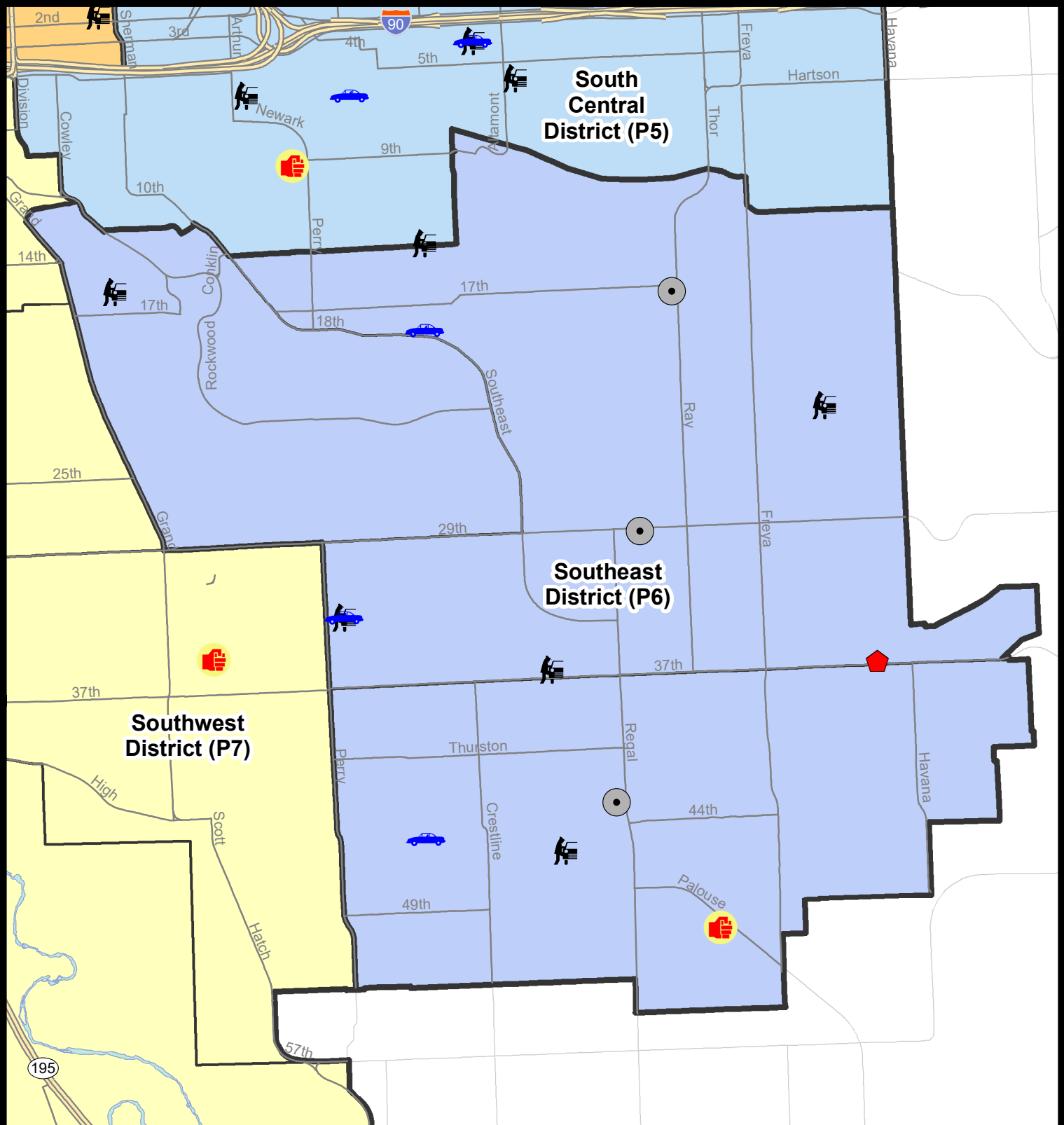
NIBRS Categories (Part 1 Selected)		7 Day Comparison			28 Day Comparison			YTD Comparison		
		Current	Prior	Percent	Current	Prior	Percent	Current	Prior	Percent
Violent	Criminal Homicide	0	0		0	0		0	0	
	Rape	0	0		1	1	0.00%	2	4	-50.00%
	Robbery - Commercial	0	0		1	0		1	0	
	Robbery - Person	0	0		0	0		0	0	
	Aggravated Assault - Non DV	0	0		1	0		1	4	-75.00%
	Aggravated Assault - DV	1	0		1	1	0.00%	4	3	33.33%
Violent Total:		1	0		4	2	100.00%	8	11	-27.27%
Property	Burglary - Residential	2	1	100.00%	4	10	-60.00%	20	12	66.67%
	Burglary Garage	0	0		0	1	-100.00%	4	12	-66.67%
	Burglary Commercial	3	0		3	0		5	2	150.00%
	Larceny	7	7	0.00%	31	38	-18.42%	102	95	7.37%
	Vehicle Theft	3	1	200.00%	8	15	-46.67%	26	12	116.67%
	Arson	0	0		0	0		1	0	
Property Total:		15	9	66.67%	46	64	-28.13%	158	133	18.80%
Preliminary Part 1 Crime Totals:		16	9	77.78%	50	66	-24.24%	166	144	15.28%
Current 7 Day Period:		3/13/2022 - 3/19/2022			Prior 7 Day Period:		3/6/2022 - 3/12/2022			
Current 28 Day Period:		2/20/2022 - 3/19/2022			Prior 28 Day Period:		1/23/2022 - 2/19/2022			
Current YTD Day Period:		1/1/2022 - 3/19/2022			Prior YTD Period:		1/1/2021 - 3/19/2021			

Prepared by SPD Crime Analysis Office - Monday, March 21, 2022

NOTE: SPD moved from UCR to the NIBRS reporting standard on 10/4/16 following the transition to a new RMS System. [Numbers on CompStat reports prior to this date should not be used as a comparison to those on this report.](#) Additional info on these reporting standards can be found on the FBI website: <https://ucr.fbi.gov/nibrs-overview>

This chart represents Preliminary counts of selected crime categories from Police Case Reports. Full statistical analysis to determine the confidence level of this data has not been performed. The % change columns on the preliminary counts differ from the percentage change on the NIBRS crime report, sometimes significantly. The CompStat report is designed for operational use and includes only selected NIBRS categories and coding less complex than full NIBRS rules. Official statistics for these and other NIBRS categories can be found on WASPC & FBI websites once available.





City of Spokane
Southeast District (P6)
Selected Crime Codes
2022-03-13 to 2022-03-19

Prepared By:
Crime Analysis Unit
Spokane Police Department

Legend

Criminal Homicide	Robbery Person	Burglary Commercial
Rape	Aggravated Assault	Vehicle Prowling
Robbery Commercial	Burglary Residential	Vehicle Theft
	Burglary Garage	Arson

*Cases Represent LERMS Crime Codes
Points may indicate multiple events
Note: Veh Prowl is only Larceny displayed*

0 0.15 0.3 0.6 Miles

Geographic Information System

SPokane Police Department

*THIS IS NOT A LEGAL DOCUMENT:
The information shown on this map is compiled from various sources and is subject to constant revision. Information shown on this map should not be used to determine the location of facilities in relationship to property lines, section lines, streets, etc.*

For Additional Information on Incidents pertaining to an Area, Trend, or Pattern Contact Information Analysis

Sunday - Saturday

SE - Southeast District (P6)

3/13/2022 TO 3/19/2022



<u>A/C</u>	<u>Offense Statute</u>	<u>Address</u>	<u>Reported Date</u>	<u>Dist</u>
<u>SPC6LH</u>				
C	BURGLARY 2D COMMERCIAL	3100 E 17TH AVE	3/13/2022	P6
C	BURGLARY 2D COMMERCIAL	3000 E 29TH AVE	3/19/2022	P6
C	IBR Purposes Only - Motor Vehicle Theft	1900 E 18TH AVE	3/15/2022	
C	RESIDENTIAL BURGLARY	4200 E 37TH AVE	3/14/2022	P6
C	THEFT 2D ALL OTHER	2800 E 30TH AVE	3/19/2022	P6
C	THEFT 3D ALL OTHER	2300 E NORTH ALTAMONT BLVD	3/17/2022	
A	THEFT 3D FROM MOTOR VEHICLE	1400 E 33RD AVE	3/15/2022	P6
C	THEFT 3D FROM MOTOR VEHICLE	2200 S MYRTLE ST	3/17/2022	P6
C	THEFT OF A FIREARM FROM MOTOR VEHICLE	3600 S COOK ST	3/18/2022	P6
A	THEFT OF MOTOR VEHICLE	1400 E 33RD AVE	3/15/2022	P6
<u>SPC6RW</u>				
C	THEFT 2D FROM MOTOR VEHICLE	400 E 16TH AVE	3/15/2022	P6
<u>SPC6SG</u>				
C	ASSAULT 2D	5000 S PALOUSE HWY	3/17/2022	P6
C	BURGLARY 2D COMMERCIAL	4300 S REGAL ST	3/17/2022	P6
C	RESIDENTIAL BURGLARY	5000 S PALOUSE HWY	3/17/2022	P6
C	THEFT 3D FROM MOTOR VEHICLE	4500 S COOK ST	3/18/2022	P5
C	THEFT OF MOTOR VEHICLE	4400 S MAGNOLIA ST	3/15/2022	P6

POLICE SUMMARY - Ending: Saturday, March 19, 2022



SW - Southwest District (P7)

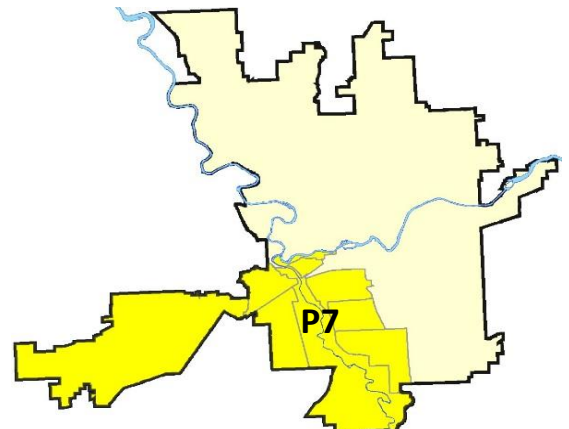
Preliminary IBR Counts

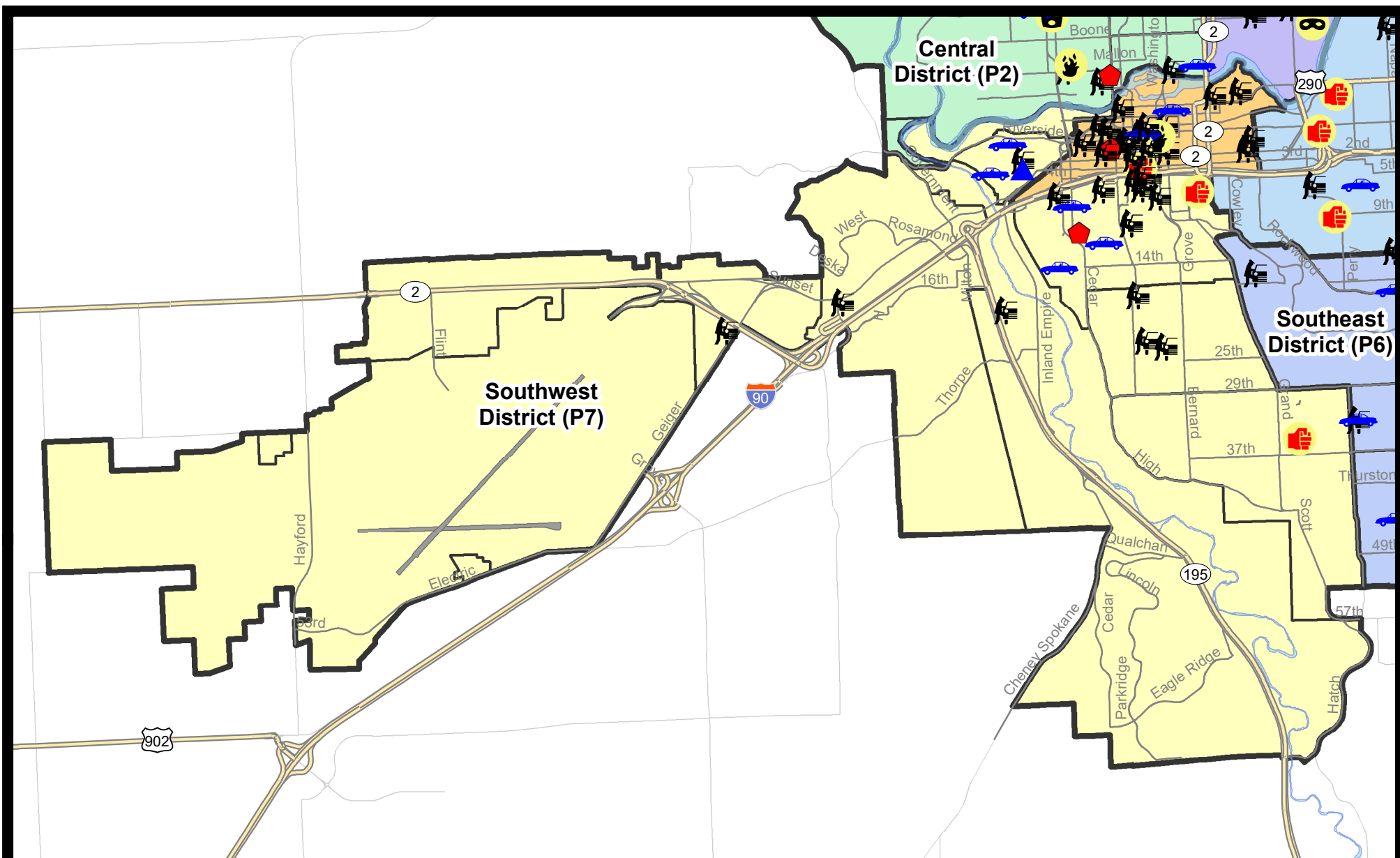
NIBRS Categories (Part 1 Selected)		7 Day Comparison			28 Day Comparison			YTD Comparison		
		Current	Prior	Percent	Current	Prior	Percent	Current	Prior	Percent
Violent	Criminal Homicide	0	0		1	0		1	1	0.00%
	Rape	0	0		1	2	-50.00%	4	7	-42.86%
	Robbery - Commercial	0	0		0	2	-100.00%	2	0	
	Robbery - Person	0	0		2	2	0.00%	5	4	25.00%
	Aggravated Assault - Non DV	1	0		4	5	-20.00%	14	9	55.56%
	Aggravated Assault - DV	1	0		2	2	0.00%	4	10	-60.00%
Violent Total:		2	0		10	13	-23.08%	30	31	-3.23%
Property	Burglary - Residential	1	0		5	3	66.67%	11	19	-42.11%
	Burglary Garage	1	1	0.00%	2	6	-66.67%	9	13	-30.77%
	Burglary Commercial	0	5	-100.00%	6	2	200.00%	11	12	-8.33%
	Larceny	24	20	20.00%	113	120	-5.83%	313	208	50.48%
	Vehicle Theft	5	2	150.00%	21	17	23.53%	52	25	108.00%
	Arson	0	0		0	0		0	1	-100.00%
Property Total:		31	28	10.71%	147	148	-0.68%	396	278	42.45%
Preliminary Part 1 Crime Totals:		33	28	17.86%	157	161	-2.48%	426	309	37.86%
Current 7 Day Period:		3/13/2022 - 3/19/2022			Prior 7 Day Period:		3/6/2022 - 3/12/2022			
Current 28 Day Period:		2/20/2022 - 3/19/2022			Prior 28 Day Period:		1/23/2022 - 2/19/2022			
Current YTD Day Period:		1/1/2022 - 3/19/2022			Prior YTD Period:		1/1/2021 - 3/19/2021			

Prepared by SPD Crime Analysis Office - Monday, March 21, 2022

NOTE: SPD moved from UCR to the NIBRS reporting standard on 10/4/16 following the transition to a new RMS System. [Numbers on CompStat reports prior to this date should not be used as a comparison to those on this report.](#) Additional info on these reporting standards can be found on the FBI website: <https://ucr.fbi.gov/nibrs-overview>

This chart represents Preliminary counts of selected crime categories from Police Case Reports. Full statistical analysis to determine the confidence level of this data has not been performed. The % change columns on the preliminary counts differ from the percentage change on the NIBRS crime report, sometimes significantly. The CompStat report is designed for operational use and includes only selected NIBRS categories and coding less complex than full NIBRS rules. Official statistics for these and other NIBRS categories can be found on WASPC & FBI websites once available.

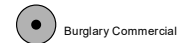
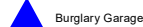
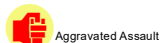
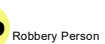




City of Spokane
Southwest District (P7)
Selected
Crime Types
2022-03-13 to 2022-03-19
 Prepared By:
 Crime Analysis Unit
 Spokane Police Department

Legend

NIBRS Events



Cases Represent LERMS Crime Codes
 Points may indicate multiple events
 Note: Veh Prowl is only Larceny category displayed



For Additional Information on Incidents
 pertaining to an Area, Trend, or Pattern
 Contact Information Analysis

0 0.2 0.4 0.6 0.8 1 1.2 1.4 1.6 Miles



THIS IS NOT A LEGAL DOCUMENT:
 The information shown on this map is compiled
 from various sources and is subject to constant
 revision. Information shown on this map should
 not be used to determine the location of facilities
 in relationship to property lines, section lines,
 streets, etc.



Sunday - Saturday

SE - Southwest District (P7)

3/13/2022 TO 3/19/2022



<u>A/C</u>	<u>Offense Statute</u>	<u>Address</u>	<u>Reported Date</u>	<u>Dist</u>
<u>SPD7BA</u>				
C	BURGLARY 2D GARAGE	2000 W 3RD AVE	3/18/2022	P2
C	THEFT 1D ALL OTHER	300 S CHESTNUT ST	3/16/2022	P5
C	THEFT 3D FROM MOTOR VEHICLE	100 S CANNON ST	3/15/2022	P7
C	THEFT 3D VEHICLE PARTS AND ACCESSORIES	300 S COEUR D ALENE ST	3/14/2022	P5
C	THEFT OF MOTOR VEHICLE	2100 W 1ST AVE	3/14/2022	P7
C	THEFT OF MOTOR VEHICLE	2300 W 3RD AVE	3/15/2022	P7
<u>SPD7CH</u>				
C	HARASSMENT FELONY WEAPON INVOLVED	S BROWNE ST / W 6TH AVE	3/18/2022	P5
C	RESIDENTIAL BURGLARY	1400 W 10TH AVE	3/14/2022	P7
C	THEFT 2D FROM MOTOR VEHICLE	900 S LINCOLN ST	3/19/2022	P7
C	THEFT 3D FROM MOTOR VEHICLE	W 4TH AVE / S HOWARD ST	3/13/2022	P7
C	THEFT 3D FROM MOTOR VEHICLE	700 W 5TH AVE	3/14/2022	P7
C	THEFT 3D FROM MOTOR VEHICLE	W 4TH AVE / S WALL ST	3/14/2022	P7
C	THEFT 3D FROM MOTOR VEHICLE	1100 W 5TH AVE	3/15/2022	P5
A	THEFT 3D FROM MOTOR VEHICLE	900 S LINCOLN ST	3/19/2022	P7
C	THEFT 3D FROM MOTOR VEHICLE	1600 W 6TH AVE	3/13/2022	
C	THEFT 3D VEHICLE PARTS AND ACCESSORIES	600 S WALNUT ST	3/14/2022	P7
C	THEFT 3D VEHICLE PARTS AND ACCESSORIES	1100 W 5TH AVE	3/15/2022	P5
C	THEFT 3D VEHICLE PARTS AND ACCESSORIES	1100 W 8TH AVE	3/18/2022	P7
C	THEFT 3D VEHICLE PARTS AND ACCESSORIES	900 S LINCOLN ST	3/19/2022	P7
C	THEFT 3D VEHICLE PARTS AND ACCESSORIES	900 S LINCOLN ST	3/19/2022	P7
C	THEFT OF A FIREARM FROM MOTOR VEHICLE	600 S STEVENS ST	3/16/2022	P7
C	THEFT OF A FIREARM FROM MOTOR VEHICLE	800 W 5TH AVE	3/18/2022	P7
C	THEFT OF MOTOR VEHICLE	1100 W 11TH AVE	3/14/2022	P7
C	THEFT OF MOTOR VEHICLE	W 7TH AVE / S WALNUT ST	3/14/2022	P7
C	THEFT OF MOTOR VEHICLE	W 14TH AVE / S ASH ST	3/18/2022	P7
<u>SPD7CS</u>				
C	ASSAULT 2D	800 E 35TH AVE	3/19/2022	P5
<u>SPD7LC</u>				
C	THEFT 3D FROM MOTOR VEHICLE	2300 W 16TH AVE	3/16/2022	P7
<u>SPD7MC</u>				
C	THEFT 2D FROM MOTOR VEHICLE	1700 S LINCOLN ST	3/16/2022	P5
C	THEFT 3D FROM BUILDING	600 W 28TH AVE	3/13/2022	
C	THEFT 3D FROM MOTOR VEHICLE	500 W 23RD AVE	3/13/2022	
C	THEFT 3D FROM MOTOR VEHICLE	700 W 22ND AVE	3/14/2022	
<u>SPD7WH</u>				

<u>A/C</u>	<u>Offense Statute</u>	<u>Address</u>	<u>Reported Date</u>	<u>Dist</u>
C	THEFT 3D FROM MOTOR VEHICLE	4300 W SUNSET BLVD	3/14/2022	
<u>SPD7WP</u>				
C	THEFT 3D FROM MOTOR VEHICLE	1900 S GEIGER BLVD	3/13/2022	P7

SPOKANE POLICE DEPARTMENT

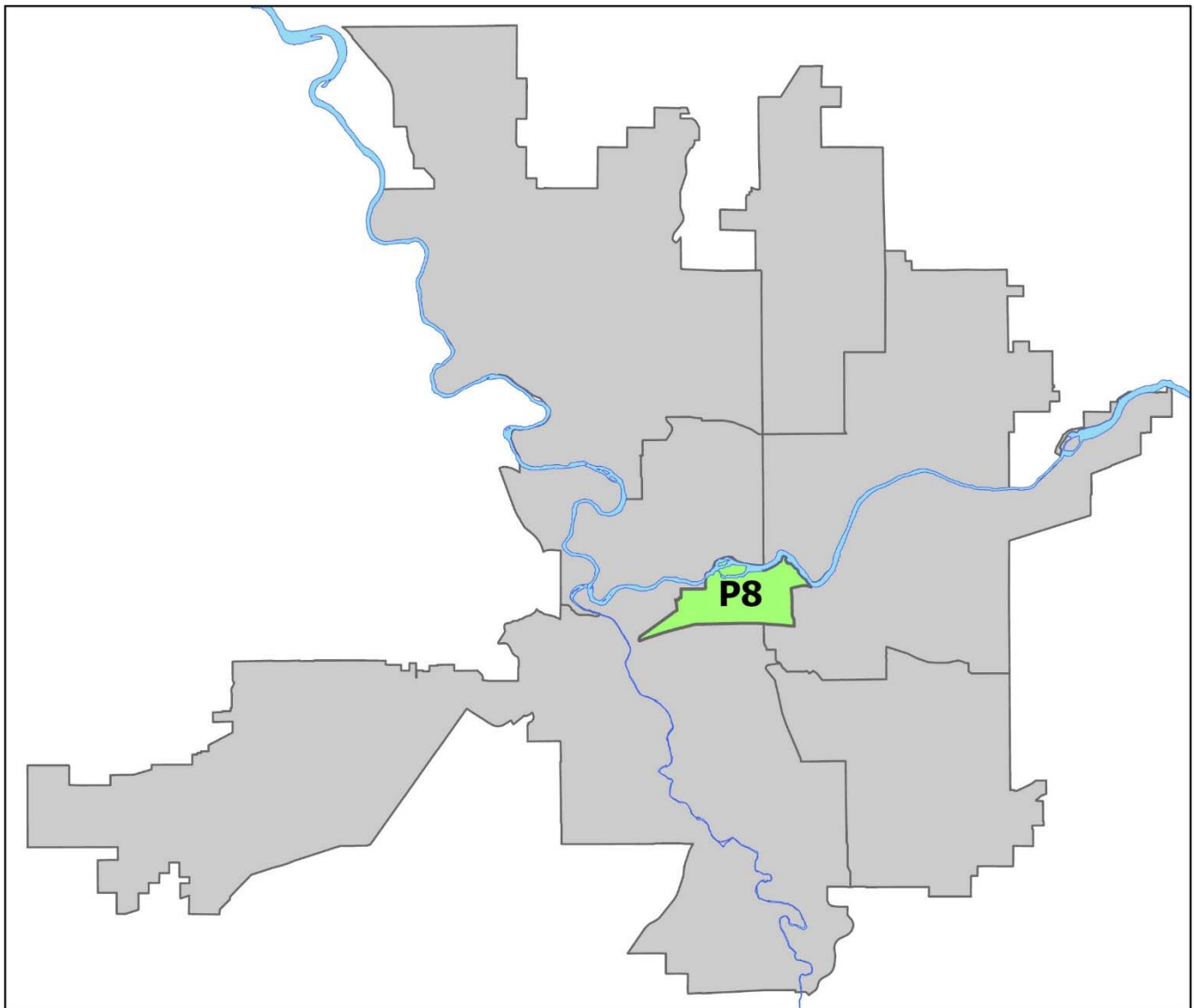
DOWNTOWN

Police Service Area



PSA Commander

Captain David Singley



POLICE SUMMARY - Ending: Saturday, March 19, 2022

DOWNTOWN PRECINCT (P8)



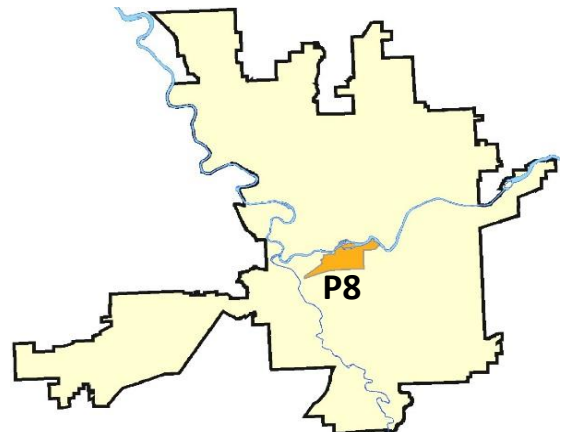
Preliminary IBR Counts

NIBRS Categories (Part 1 Selected)		7 Day Comparison			28 Day Comparison			YTD Comparison		
		Current	Prior	Percent	Current	Prior	Percent	Current	Prior	Percent
Violent	Criminal Homicide	0	1	-100.00%	1	0		1	0	
	Rape	0	1	-100.00%	1	5	-80.00%	10	7	42.86%
	Robbery - Commercial	0	0		0	1	-100.00%	3	2	50.00%
	Robbery - Person	0	1	-100.00%	4	3	33.33%	8	9	-11.11%
	Aggravated Assault - Non DV	1	2	-50.00%	6	7	-14.29%	21	17	23.53%
	Aggravated Assault - DV	0	0		0	3	-100.00%	4	5	-20.00%
Violent Total:		1	5	-80.00%	12	19	-36.84%	47	40	17.50%
Property	Burglary - Residential	1	1	0.00%	2	4	-50.00%	10	5	100.00%
	Burglary Garage	0	0		0	0		0	2	-100.00%
	Burglary Commercial	1	1	0.00%	4	9	-55.56%	17	21	-19.05%
	Larceny	35	33	6.06%	151	155	-2.58%	400	166	140.96%
	Vehicle Theft	2	1	100.00%	9	14	-35.71%	32	15	113.33%
	Arson	1	0		1	1	0.00%	2	1	100.00%
Property Total:		40	36	11.11%	167	183	-8.74%	461	210	119.52%
Preliminary Part 1 Crime Totals:		41	41	0.00%	179	202	-11.39%	508	250	103.20%
Current 7 Day Period:		3/13/2022 - 3/19/2022			Prior 7 Day Period:		3/6/2022 - 3/12/2022			
Current 28 Day Period:		2/20/2022 - 3/19/2022			Prior 28 Day Period:		1/23/2022 - 2/19/2022			
Current YTD Day Period:		1/1/2022 - 3/19/2022			Prior YTD Period:		1/1/2021 - 3/19/2021			

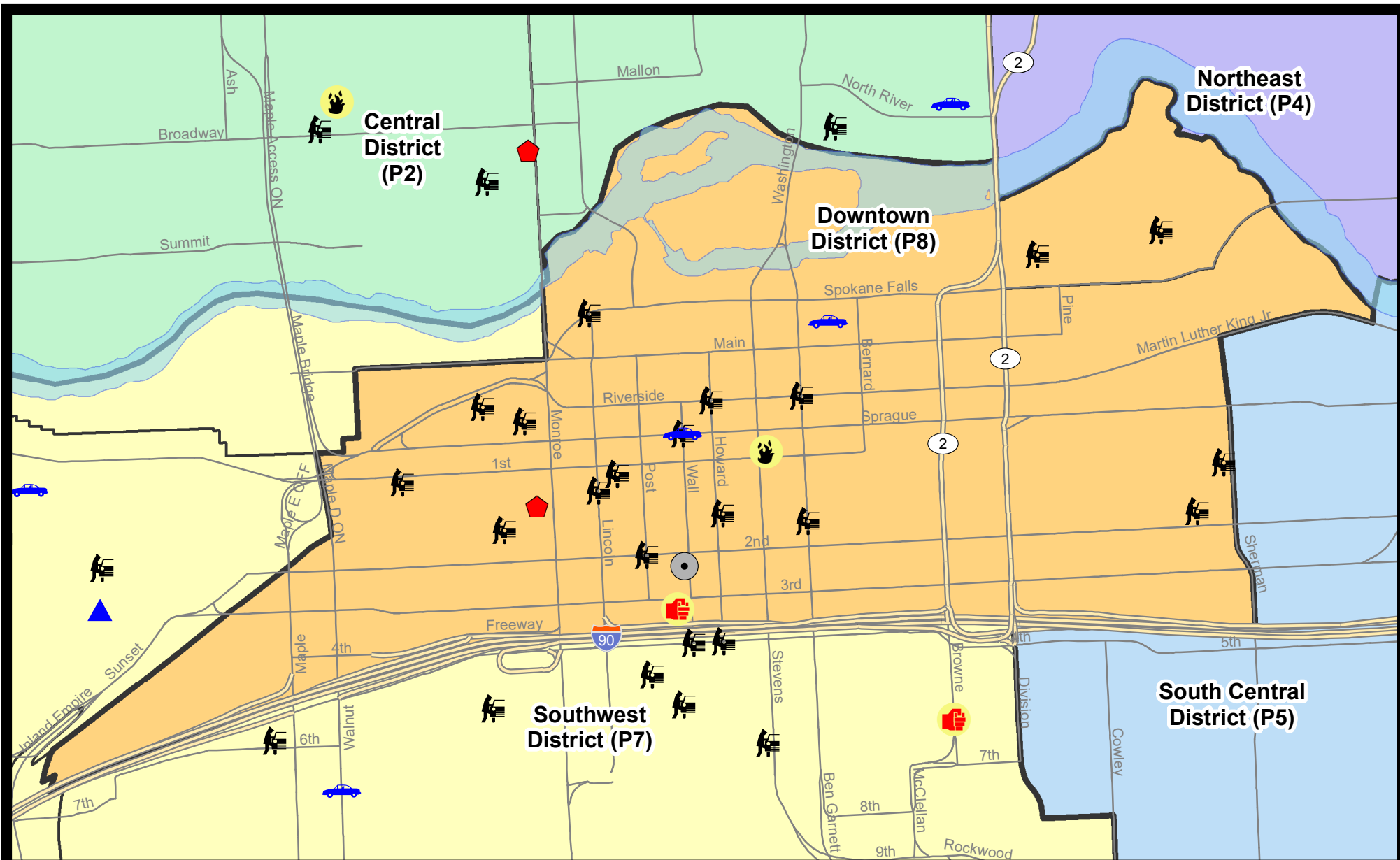
Prepared by SPD Crime Analysis Office - Monday, March 21, 2022

NOTE: SPD moved from UCR to the NIBRS reporting standard on 10/4/16 following the transition to a new RMS System. [Numbers on CompStat reports prior to this date should not be used as a comparison to those on this report.](#) Additional info on these reporting standards can be found on the FBI website: <https://ucr.fbi.gov/nibrs-overview>

This chart represents Preliminary counts of selected crime categories from Police Case Reports. Full statistical analysis to determine the confidence level of this data has not been performed. The % change columns on the preliminary counts differ from the percentage change on the NIBRS crime report, sometimes significantly. The CompStat report is designed for operational use and includes only selected NIBRS categories and coding less complex than full NIBRS rules. Official statistics for these and other NIBRS categories can be found on WASPC & FBI websites once available.



Note: On 2/10/21 a portion of the Police Block SPC5EC became part of the Downtown Precinct (SPD8EC); Consequently activity in P8 will appear higher if compared to printed CompStat reports prior to 2/10/21



City of Spokane
Downtown District (P8)
Selected
Crime Types
2022-03-13 to 2022-03-19
 Prepared By:
 Crime Analysis Unit
 Spokane Police Department

Legend

NIBRS Events



Robbery Commercial

Robbery Person

Aggravated Assault

Burglary Residential

Burglary Garage

Burglary Commercial

Vehicle Prowling

Vehicle Theft

Arson

Cases Represent LERMS Crime Codes
 Points may indicate multiple events
 Note: Veh Prowl is only Larceny category displayed



For Additional Information on Incidents
 pertaining to an Area, Trend, or Pattern
 Contact Information Analysis

0 0.2 Miles



THIS IS NOT A LEGAL DOCUMENT:
 The information shown on this map is compiled
 from various sources and is subject to constant
 revision. Information shown on this map should
 not be used to determine the location of facilities
 in relationship to property lines, section lines,
 streets, etc.



Sunday - Saturday

SW - Downtown District (P8)

3/13/2022 TO 3/19/2022



<u>A/C</u>	<u>Offense Statute</u>	<u>Address</u>	<u>Reported Date</u>	<u>Dist</u>
<u>SPD8EC</u>				
C	THEFT 2D FROM BUILDING	200 N DIVISION ST	3/14/2022	P8
C	THEFT 2D FROM BUILDING	200 E 2ND AVE	3/14/2022	P7
C	THEFT 2D VEHICLE PARTS AND ACCESSORIES	600 E FRONT AVE	3/16/2022	
C	THEFT 3D FROM MOTOR VEHICLE	400 E 2ND AVE	3/14/2022	
C	THEFT 3D FROM MOTOR VEHICLE	100 S SHERMAN ST	3/14/2022	
C	THEFT 3D SHOPLIFTING	200 E 3RD AVE	3/13/2022	P8
<u>SPD8RS</u>				
C	ARSON 2D	400 W 1ST AVE	3/18/2022	P8
C	ASSAULT 2D	700 W 3RD AVE	3/17/2022	P8
C	BURGLARY 2D COMMERCIAL	200 S WALL ST	3/17/2022	P6
C	RESIDENTIAL BURGLARY	1000 W RAILROAD AVE	3/14/2022	P6
C	THEFT 2D FROM BUILDING	800 W MAIN AVE	3/16/2022	P8
C	THEFT 2D FROM BUILDING	300 W SPOKANE FALLS BLVD	3/13/2022	
C	THEFT 2D FROM BUILDING	400 W MAIN AVE	3/13/2022	
C	THEFT 2D FROM BUILDING	300 S CEDAR ST	3/14/2022	
C	THEFT 2D FROM MOTOR VEHICLE	800 W 1ST AVE	3/15/2022	P8
C	THEFT 2D FROM MOTOR VEHICLE	W SPOKANE FALLS BLVD / N LINCOLN ST	3/15/2022	P8
C	THEFT 2D FROM MOTOR VEHICLE	W RIVERSIDE AVE / N WASHINGTON ST	3/13/2022	P8
C	THEFT 2D FROM MOTOR VEHICLE	W SPRAGUE AVE / S WALL ST	3/14/2022	P8
C	THEFT 2D FROM MOTOR VEHICLE	1100 W RIVERSIDE AVE	3/14/2022	P8
C	THEFT 2D SHOPLIFTING	700 W MAIN AVE	3/15/2022	P8
C	THEFT 2D VEHICLE PARTS AND ACCESSORIES	500 W MAIN AVE	3/17/2022	
C	THEFT 3D ALL OTHER	0 S STEVENS ST	3/14/2022	
C	THEFT 3D ALL OTHER	600 N RIVERPOINT BLVD	3/16/2022	
C	THEFT 3D CITY SHOPLIFTING	600 W MAIN AVE	3/14/2022	P8
C	THEFT 3D FROM BUILDING	100 S HOWARD ST	3/17/2022	P8
C	THEFT 3D FROM MOTOR VEHICLE	N HOWARD ST / W RIVERSIDE AVE	3/13/2022	P8
C	THEFT 3D FROM MOTOR VEHICLE	100 S MADISON ST	3/13/2022	
C	THEFT 3D FROM MOTOR VEHICLE	S POST ST / W 2ND AVE	3/13/2022	
C	THEFT 3D FROM MOTOR VEHICLE	300 N RIVERPOINT BLVD	3/14/2022	
C	THEFT 3D FROM MOTOR VEHICLE	100 S HOWARD ST	3/14/2022	
C	THEFT 3D FROM MOTOR VEHICLE	0 N MONROE ST	3/14/2022	
C	THEFT 3D FROM MOTOR VEHICLE	W PACIFIC AVE / S WASHINGTON ST	3/15/2022	
C	THEFT 3D FROM MOTOR VEHICLE	1300 W 1ST AVE	3/15/2022	
C	THEFT 3D FROM MOTOR VEHICLE	S LINCOLN ST / W RAILROAD ALLEY AVE	3/15/2022	
C	THEFT 3D FROM MOTOR VEHICLE	600 N RIVERPOINT BLVD	3/16/2022	
C	THEFT 3D VEHICLE PARTS AND ACCESSORIES	1200 W RIVERSIDE AVE	3/17/2022	P8
C	THEFT 3D VEHICLE PARTS AND ACCESSORIES	200 W 2ND AVE	3/18/2022	P8

For protection of victim privacy, the entire address on sexual assault crimes has been redacted.

A/C	Offense Statute	Address	Reported Date	Dist
C	THEFT 3D VEHICLE PARTS AND ACCESSORIES	200 N BERNARD ST	3/19/2022	P8
C	THEFT OF A FIREARM FROM MOTOR VEHICLE	800 W 1ST AVE	3/17/2022	P8
C	THEFT OF MOTOR VEHICLE	N WALL ST / W SPRAGUE AVE	3/17/2022	P8
C	THEFT OF MOTOR VEHICLE	300 W SPOKANE FALLS BLVD	3/18/2022	P8

POLICE SUMMARY - Ending: Saturday, March 19, 2022



Other Jurisdiction or Unk District

Preliminary IBR Counts

NIBRS Categories (Part 1 Selected)		7 Day Comparison			28 Day Comparison			YTD Comparison		
		Current	Prior	Percent	Current	Prior	Percent	Current	Prior	Percent
Violent	Criminal Homicide	0	0		0	0		0	0	
	Rape	0	0		0	0		1	1	0.00%
	Robbery - Commercial	0	0		0	0		0	0	
	Robbery - Person	0	0		0	0		0	0	
	Aggravated Assault - Non DV	0	0		0	0		0	0	
	Aggravated Assault - DV	0	0		0	0		1	0	
Violent Total:		0	0		0	0		2	1	100.00%
Property	Burglary - Residential	0	0		0	0		0	0	
	Burglary Garage	0	0		0	0		0	0	
	Burglary Commercial	0	0		1	0		1	0	
	Larceny	5	4	25.00%	13	3	333.33%	21	5	320.00%
	Vehicle Theft	0	0		1	0		1	4	-75.00%
	Arson	0	0		0	0		0	0	
Property Total:		5	4	25.00%	15	3	400.00%	23	9	155.56%
Preliminary Part 1 Crime Totals:		5	4	25.00%	15	3	400.00%	25	10	150.00%
Current 7 Day Period:		3/13/2022 - 3/19/2022			Prior 7 Day Period:		3/6/2022 - 3/12/2022			
Current 28 Day Period:		2/20/2022 - 3/19/2022			Prior 28 Day Period:		1/23/2022 - 2/19/2022			
Current YTD Day Period:		1/1/2022 - 3/19/2022			Prior YTD Period:		1/1/2021 - 3/19/2021			

Prepared by SPD Crime Analysis Office - Monday, March 21, 2022

NOTE: SPD moved from UCR to the NIBRS reporting standard on 10/4/16 following the transition to a new RMS System. [Numbers on CompStat reports prior to this date should not be used as a comparison to those on this report.](#) Additional info on these reporting standards can be found on the FBI website: <https://ucr.fbi.gov/nibrs-overview>

This chart represents Preliminary counts of selected crime categories from Police Case Reports. Full statistical analysis to determine the confidence level of this data has not been performed. The % change columns on the preliminary counts differ from the percentage change on the NIBRS crime report, sometimes significantly. The CompStat report is designed for operational use and includes only selected NIBRS categories and coding less complex than full NIBRS rules. Official statistics for these and other NIBRS categories can be found on WASPC & FBI websites once available.

Sunday - Saturday

3/13/2022 TO 3/19/2022

Other Jurisdiction/Unk District



<u>A/C</u>	<u>Offense Statute</u>	<u>Address</u>	<u>Reported Date</u>	<u>Dist</u>
C	THEFT 2D FROM MOTOR VEHICLE	908 N HOWARD ST	3/15/2022	
C	THEFT 3D FROM MOTOR VEHICLE	E MISSION AVE / N HAMILTON ST	3/17/2022	
C	THEFT 3D FROM MOTOR VEHICLE	E MISSION AVE / N HAMILTON ST	3/17/2022	
<u>SC13</u>				
C	THEFT 2D VEHICLE PARTS AND ACCESSORIES	N CEDAR ST / N COUNTRY HOMES BLVD	3/15/2022	P1
<u>SV04</u>				
C	THEFT 2D SHOPLIFTING	15200 E INDIANA AVE	3/14/2022	P4