

# SPOKANE POLICE DEPARTMENT

## PRELIMINARY CITYWIDE **IBR** CRIME REPORT



### Preliminary IBR Counts

CHIEF OF POLICE

Craig Meidl

Period Ending: Saturday, March 5, 2022

NIBRS Categories (Part 1 Selected)		7 Day Comparison			28 Day Comparison			YTD Comparison		
		Current	Prior	Percent	Current	Prior	Percent	Current	Prior	Percent
<b>Violent</b>	Criminal Homicide	1	0		1	0		1	0	
	Rape	8	2	300.00%	16	15	6.67%	39	42	-7.14%
	Robbery - Commercial	0	5	-100.00%	8	10	-20.00%	21	9	133.33%
	Robbery - Person	6	1	500.00%	15	16	-6.25%	32	31	3.23%
	Aggravated Assault - Non DV	12	8	50.00%	45	34	32.35%	83	81	2.47%
	Aggravated Assault - DV	8	2	300.00%	27	22	22.73%	59	64	-7.81%
<b>Violent Total:</b>		35	18	94.44%	112	97	15.46%	235	227	3.52%
<b>Property</b>	Burglary - Residential	12	8	50.00%	55	63	-12.70%	132	113	16.81%
	Burglary Garage	2	4	-50.00%	17	18	-5.56%	43	69	-37.68%
	Burglary Commercial	13	7	85.71%	50	52	-3.85%	114	92	23.91%
	Larceny	226	210	7.62%	941	810	16.17%	1928	1489	29.48%
	Vehicle Theft	29	38	-23.68%	151	128	17.97%	311	172	80.81%
	Arson	1	1	0.00%	4	6	-33.33%	10	12	-16.67%
<b>Property Total:</b>		283	268	5.60%	1218	1077	13.09%	2538	1947	30.35%
<b>Preliminary Part 1 Crime Totals:</b>		318	286	11.19%	1330	1174	13.29%	2773	2174	27.55%
<b>Current 7 Day Period:</b>		2/27/2022 - 3/5/2022			<b>Prior 7 Day Period:</b>		2/20/2022 - 2/26/2022			
<b>Current 28 Day Period:</b>		2/6/2022 - 3/5/2022			<b>Prior 28 Day Period:</b>		1/9/2022 - 2/5/2022			
<b>Current YTD Day Period:</b>		1/1/2022 - 3/5/2022			<b>Prior YTD Period:</b>		1/1/2021 - 3/5/2021			

Prepared by SPD Crime Analysis Office - Monday, March 7, 2022

**NOTE:** SPD moved from UCR to the NIBRS reporting standard on 10/4/16 following the transition to a new RMS System. [Numbers on CompStat reports prior to this date should not be used as a comparison to those on this report.](#) Additional info on these reporting standards can be found on the FBI website: <https://ucr.fbi.gov/nibrs-overview>

This chart represents Preliminary counts of selected crime categories from Police Case Reports. Full statistical analysis to determine the confidence level of this data has not been performed. The % change columns on the preliminary counts differ from the percentage change on the NIBRS crime report, sometimes significantly. The CompStat report is designed for operational use and includes only selected NIBRS categories and coding less complex than full NIBRS rules. Official statistics for these and other NIBRS categories can be found on WASPC & FBI websites once available.



# SPOKANE POLICE DEPARTMENT



## **NORTH** **Police Service Area**

### PSA Commander

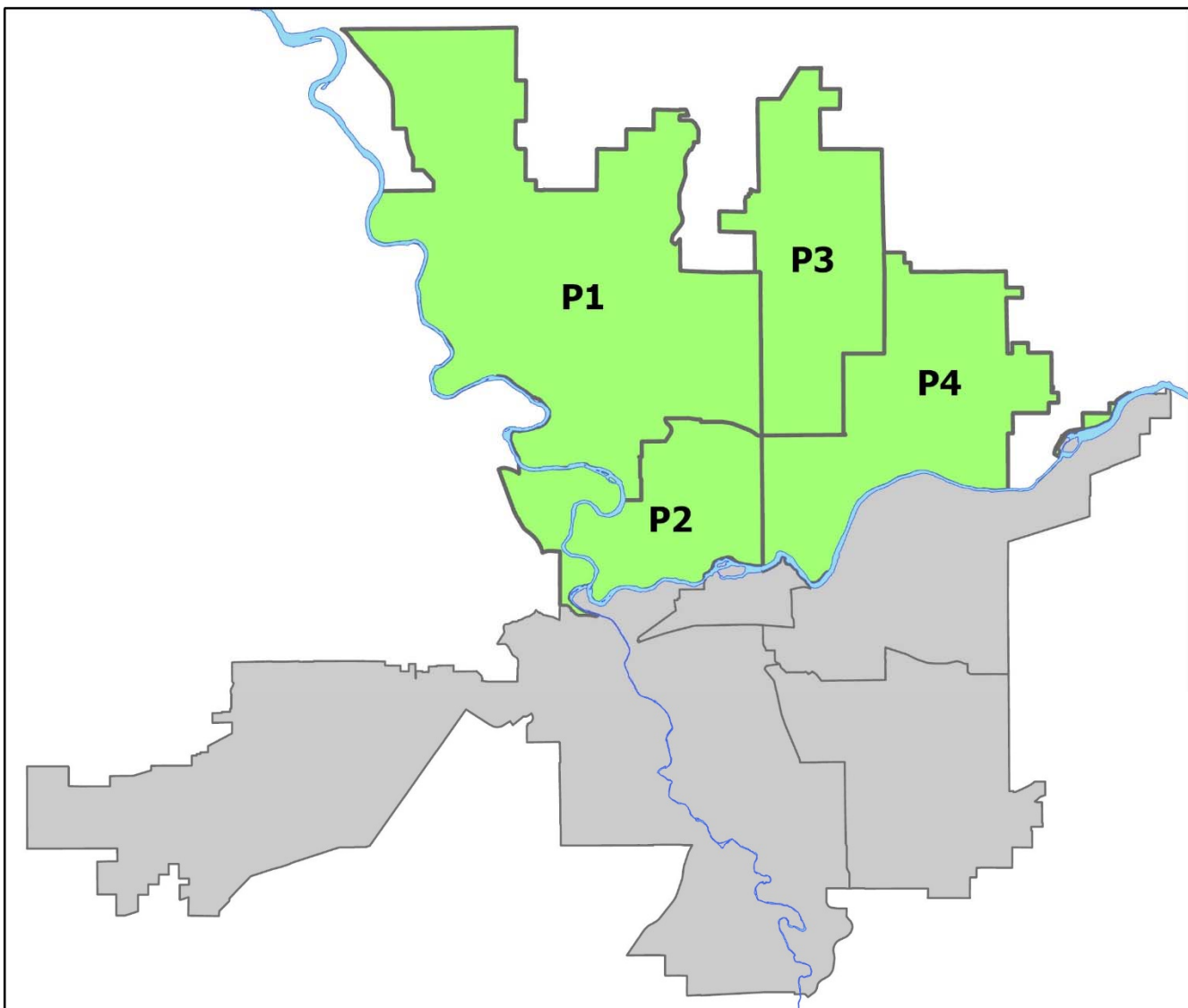
**Captain Mark Griffiths**

**Northwest District (P1)**

**Central District (P2)**

**Neva-Wood District (P3)**

**Northeast District (P4)**



POLICE SUMMARY - Ending: Saturday, March 5, 2022

## ***NORTH PRECINCT (P1, P2, P3, and P4)***



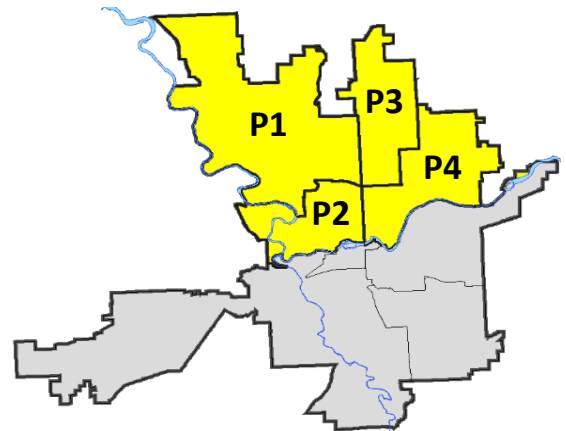
### Preliminary IBR Counts

NIBRS Categories (Part 1 Selected)		7 Day Comparison			28 Day Comparison			YTD Comparison		
		Current	Prior	Percent	Current	Prior	Percent	Current	Prior	Percent
Violent	Criminal Homicide	0	0		0	0		0	0	
	Rape	5	2	150.00%	9	6	50.00%	18	18	0.00%
	Robbery - Commercial	0	4	-100.00%	6	7	-14.29%	15	7	114.29%
	Robbery - Person	3	0		8	10	-20.00%	18	19	-5.26%
	Aggravated Assault - Non DV	5	7	-28.57%	23	14	64.29%	39	49	-20.41%
	Aggravated Assault - DV	6	2	200.00%	20	14	42.86%	39	40	-2.50%
Violent Total:		19	15	26.67%	66	51	29.41%	129	133	-3.01%
Property	Burglary - Residential	9	4	125.00%	34	35	-2.86%	80	72	11.11%
	Burglary Garage	1	4	-75.00%	11	10	10.00%	28	41	-31.71%
	Burglary Commercial	8	4	100.00%	32	34	-5.88%	74	48	54.17%
	Larceny	120	111	8.11%	499	443	12.64%	1047	939	11.50%
	Vehicle Theft	14	24	-41.67%	86	75	14.67%	181	107	69.16%
	Arson	0	0		1	4	-75.00%	5	8	-37.50%
Property Total:		152	147	3.40%	663	601	10.32%	1415	1215	16.46%
Preliminary Part 1 Crime Totals:		171	162	5.56%	729	652	11.81%	1544	1348	14.54%
Current 7 Day Period:		2/27/2022 - 3/5/2022			Prior 7 Day Period:		2/20/2022 - 2/26/2022			
Current 28 Day Period:		2/6/2022 - 3/5/2022			Prior 28 Day Period:		1/9/2022 - 2/5/2022			
Current YTD Day Period:		1/1/2022 - 3/5/2022			Prior YTD Period:		1/1/2021 - 3/5/2021			

Prepared by SPD Crime Analysis Office - Monday, March 7, 2022

**NOTE:** SPD moved from UCR to the NIBRS reporting standard on 10/4/16 following the transition to a new RMS System. [Numbers on CompStat reports prior to this date should not be used as a comparison to those on this report.](#) Additional info on these reporting standards can be found on the FBI website: <https://ucr.fbi.gov/nibrs-overview>

This chart represents Preliminary counts of selected crime categories from Police Case Reports. Full statistical analysis to determine the confidence level of this data has not been performed. The % change columns on the preliminary counts differ from the percentage change on the NIBRS crime report, sometimes significantly. The CompStat report is designed for operational use and includes only selected NIBRS categories and coding less complex than full NIBRS rules. Official statistics for these and other NIBRS categories can be found on WASPC & FBI websites once available.



POLICE SUMMARY - Ending: Saturday, March 5, 2022



## NW - Northwest District (P1)

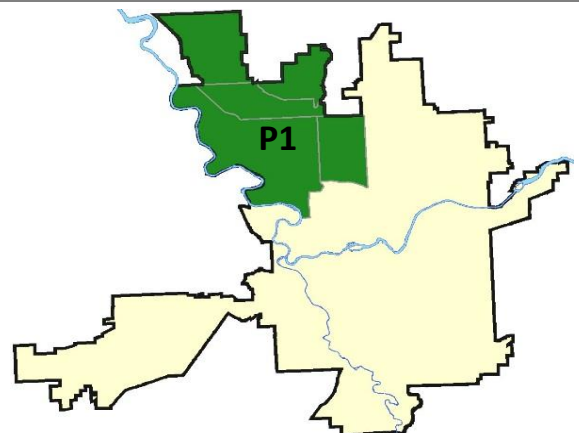
### Preliminary IBR Counts

NIBRS Categories (Part 1 Selected)		7 Day Comparison			28 Day Comparison			YTD Comparison		
		Current	Prior	Percent	Current	Prior	Percent	Current	Prior	Percent
Violent	Criminal Homicide	0	0		0	0		0	0	
	Rape	0	1	-100.00%	1	4	-75.00%	5	5	0.00%
	Robbery - Commercial	0	0		0	1	-100.00%	2	2	0.00%
	Robbery - Person	0	0		0	4	-100.00%	4	2	100.00%
	Aggravated Assault - Non DV	1	0		3	3	0.00%	7	10	-30.00%
	Aggravated Assault - DV	1	0		2	2	0.00%	5	5	0.00%
	Violent Total:		2	1	100.00%	6	14	-57.14%	23	24
Property	Burglary - Residential	2	2	0.00%	7	9	-22.22%	19	13	46.15%
	Burglary Garage	0	2	-100.00%	3	1	200.00%	7	12	-41.67%
	Burglary Commercial	1	0		3	4	-25.00%	8	5	60.00%
	Larceny	16	15	6.67%	66	65	1.54%	144	172	-16.28%
	Vehicle Theft	1	4	-75.00%	10	14	-28.57%	28	25	12.00%
	Arson	0	0		0	0		0	3	-100.00%
	Property Total:		20	23	-13.04%	89	93	-4.30%	206	230
Preliminary Part 1 Crime Totals:		22	24	-8.33%	95	107	-11.21%	229	254	-9.84%
Current 7 Day Period:		2/27/2022 - 3/5/2022			Prior 7 Day Period:		2/20/2022 - 2/26/2022			
Current 28 Day Period:		2/6/2022 - 3/5/2022			Prior 28 Day Period:		1/9/2022 - 2/5/2022			
Current YTD Day Period:		1/1/2022 - 3/5/2022			Prior YTD Period:		1/1/2021 - 3/5/2021			

Prepared by SPD Crime Analysis Office - Monday, March 7, 2022

**NOTE:** SPD moved from UCR to the NIBRS reporting standard on 10/4/16 following the transition to a new RMS System. [Numbers on CompStat reports prior to this date should not be used as a comparison to those on this report.](#) Additional info on these reporting standards can be found on the FBI website: <https://ucr.fbi.gov/nibrs-overview>

This chart represents Preliminary counts of selected crime categories from Police Case Reports. Full statistical analysis to determine the confidence level of this data has not been performed. The % change columns on the preliminary counts differ from the percentage change on the NIBRS crime report, sometimes significantly. The CompStat report is designed for operational use and includes only selected NIBRS categories and coding less complex than full NIBRS rules. Official statistics for these and other NIBRS categories can be found on WASPC & FBI websites once available.





Sunday - Saturday

NW - Northwest District (P1)

2/27/2022 TO 3/5/2022



<u>A/C</u>	<u>Offense Statute</u>	<u>Address</u>	<u>Reported Date</u>	<u>Dist</u>
<b><u>SPA1BS</u></b>				
C	THEFT 2D ALL OTHER	3300 W INDIAN TRAIL RD	3/3/2022	P1
<b><u>SPA1FM</u></b>				
C	RESIDENTIAL BURGLARY	8500 N SUMMERHILL LN	3/1/2022	P1
C	THEFT 2D FROM MOTOR VEHICLE	7700 N ASH LN	3/3/2022	P1
<b><u>SPA1NH</u></b>				
C	ASSAULT 2D	1600 W CENTRAL AVE	2/28/2022	P1
C	ASSAULT 2D	6200 N ATLANTIC ST	3/4/2022	P1
C	BURGLARY 2D COMMERCIAL	700 W GARLAND AVE	3/5/2022	P1
C	RESIDENTIAL BURGLARY	4000 N POST ST	3/4/2022	P2
C	THEFT 1D ALL OTHER	4800 N STEVENS ST	3/2/2022	
C	THEFT 2D FROM BUILDING	700 W GARLAND AVE	3/5/2022	P1
C	THEFT 2D FROM MOTOR VEHICLE	4600 N POST ST	2/27/2022	P1
C	THEFT 3D FROM BUILDING	0 W GRAY CT	3/1/2022	P1
C	THEFT 3D FROM MOTOR VEHICLE	6000 N ATLANTIC ST	2/27/2022	P2
C	THEFT 3D SHOPLIFTING	4700 N DIVISION ST	3/2/2022	P1
<b><u>SPA1NW</u></b>				
C	TAKING MOTOR VEHICLE WITHOUT PERMISSION 2D	2700 W EUCLID AVE	3/3/2022	P1
C	THEFT 2D ALL OTHER	2500 W WELLESLEY AVE	2/28/2022	P1
C	THEFT 2D FROM BUILDING	2300 W LIBERTY AVE	3/2/2022	
C	THEFT 2D FROM BUILDING	2200 W LIBERTY AVE	3/3/2022	
C	THEFT 2D FROM MOTOR VEHICLE	4600 N GUSTAVUS ST	3/2/2022	P2
C	THEFT 3D FROM BUILDING	2200 W ROCKWELL AVE	3/4/2022	P1
A	THEFT 3D FROM MOTOR VEHICLE	3000 W ELOIKA AVE	3/2/2022	P1
C	THEFT 3D FROM MOTOR VEHICLE	2200 W WELLESLEY AVE	3/2/2022	P1
C	THEFT 3D FROM MOTOR VEHICLE	4300 N ASH ST	3/3/2022	

POLICE SUMMARY - Ending: Saturday, March 5, 2022

## NW - North Central District (P2)



### Preliminary IBR Counts

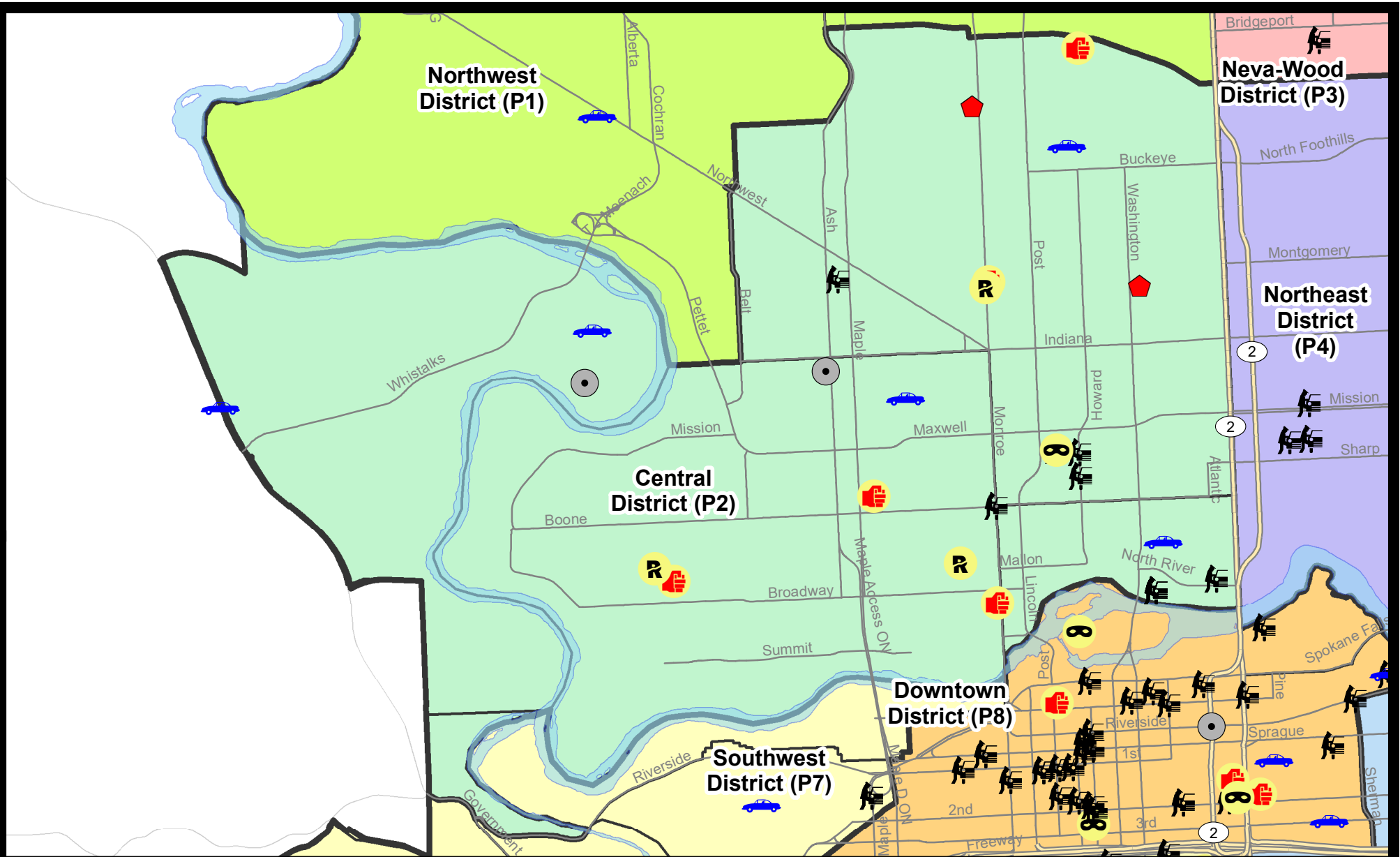
NIBRS Categories (Part 1 Selected)		7 Day Comparison			28 Day Comparison			YTD Comparison		
		Current	Prior	Percent	Current	Prior	Percent	Current	Prior	Percent
<b>Violent</b>	Criminal Homicide	0	0		0	0		0	0	
	Rape	3	0		4	1	300.00%	5	3	66.67%
	Robbery - Commercial	0	1	-100.00%	1	1	0.00%	2	0	
	Robbery - Person	1	0		1	2	-50.00%	3	8	-62.50%
	Aggravated Assault - Non DV	2	3	-33.33%	8	3	166.67%	11	10	10.00%
	Aggravated Assault - DV	3	1	200.00%	5	3	66.67%	9	7	28.57%
<b>Violent Total:</b>		9	5	80.00%	19	10	90.00%	30	28	7.14%
<b>Property</b>	Burglary - Residential	2	1	100.00%	8	4	100.00%	13	23	-43.48%
	Burglary Garage	0	1	-100.00%	3	1	200.00%	6	13	-53.85%
	Burglary Commercial	2	1	100.00%	4	10	-60.00%	16	8	100.00%
	Larceny	24	21	14.29%	90	107	-15.89%	210	189	11.11%
	Vehicle Theft	5	7	-28.57%	24	14	71.43%	40	23	73.91%
	Arson	0	0		1	1	0.00%	2	3	-33.33%
<b>Property Total:</b>		33	31	6.45%	130	137	-5.11%	287	259	10.81%
<b>Preliminary Part 1 Crime Totals:</b>		42	36	16.67%	149	147	1.36%	317	287	10.45%
<b>Current 7 Day Period:</b>		2/27/2022 - 3/5/2022			<b>Prior 7 Day Period:</b>		2/20/2022 - 2/26/2022			
<b>Current 28 Day Period:</b>		2/6/2022 - 3/5/2022			<b>Prior 28 Day Period:</b>		1/9/2022 - 2/5/2022			
<b>Current YTD Day Period:</b>		1/1/2022 - 3/5/2022			<b>Prior YTD Period:</b>		1/1/2021 - 3/5/2021			

Prepared by SPD Crime Analysis Office - Monday, March 7, 2022

**NOTE:** SPD moved from UCR to the NIBRS reporting standard on 10/4/16 following the transition to a new RMS System. [Numbers on CompStat reports prior to this date should not be used as a comparison to those on this report.](#) Additional info on these reporting standards can be found on the FBI website: <https://ucr.fbi.gov/nibrs-overview>

This chart represents Preliminary counts of selected crime categories from Police Case Reports. Full statistical analysis to determine the confidence level of this data has not been performed. The % change columns on the preliminary counts differ from the percentage change on the NIBRS crime report, sometimes significantly. The CompStat report is designed for operational use and includes only selected NIBRS categories and coding less complex than full NIBRS rules. Official statistics for these and other NIBRS categories can be found on WASPC & FBI websites once available.





**City of Spokane**  
**Central District (P2)**  
**Selected**  
**Crime Types**  
**2022-02-27 to 2022-03-05**  
 Prepared By:  
 Crime Analysis Unit  
 Spokane Police Department

#### Legend

##### NIBRS Events



Robbery Commercial

Robbery Person

Aggravated Assault

Burglary Residential

Burglary Garage

Burglary Commercial

Vehicle Prowling

Vehicle Theft

Arson

Cases Represent LERMS Crime Codes  
 Points may indicate multiple events  
 Note: Veh Prowl is only Larceny category displayed



For Additional Information on Incidents  
 pertaining to an Area, Trend, or Pattern  
 Contact Information Analysis

0 0.2 0.4 0.6 Miles



**THIS IS NOT A LEGAL DOCUMENT:**  
 The information shown on this map is compiled  
 from various sources and is subject to constant  
 revision. Information shown on this map should  
 not be used to determine the location of facilities  
 in relationship to property lines, section lines,  
 streets, etc.



Sunday - Saturday

NW - Central District (P2)

2/27/2022 TO 3/5/2022



<u>A/C</u>	<u>Offense Statute</u>	<u>Address</u>	<u>Reported Date</u>	<u>Dist</u>
<b><u>SPA2EG</u></b>				
C	ASSAULT 2D	500 W ALICE AVE	3/4/2022	P2
C	ASSAULT 3D WEAPON OR NEGLIGENT INJURY	2200 N MONROE ST	3/3/2022	P1
C	BURGLARY 1D FROM RESIDENCE	300 W MANSFIELD AVE	3/1/2022	P4
C	RAPE 3D		2/28/2022	P2
C	RESIDENTIAL BURGLARY	1000 W FREDERICK AVE	3/1/2022	P1
C	ROBBERY 2D PERSON	1400 N WALL ST	3/4/2022	P1
C	THEFT 2D ALL OTHER	500 W SINTO AVE	2/28/2022	P2
C	THEFT 2D VEHICLE PARTS AND ACCESSORIES	2600 N DIVISION ST	2/28/2022	P2
C	THEFT 3D CITY FROM BUILDING	1200 N LINCOLN ST	2/28/2022	P1
C	THEFT 3D FROM MOTOR VEHICLE	2200 N ASH ST	3/3/2022	P2
C	THEFT 3D FROM MOTOR VEHICLE	W SHARP AVE / N HOWARD ST	2/27/2022	
C	THEFT 3D FROM MOTOR VEHICLE	N HOWARD ST / W SINTO AVE	2/27/2022	
C	THEFT 3D FROM MOTOR VEHICLE	1400 N WALL ST	3/2/2022	
C	THEFT 3D VEHICLE PARTS AND ACCESSORIES	3200 N MADISON ST	2/28/2022	P2
C	THEFT 3D VEHICLE PARTS AND ACCESSORIES	1500 W YORK AVE	3/2/2022	P2
C	THEFT 3D VEHICLE PARTS AND ACCESSORIES	100 W MISSION AVE	3/2/2022	P2
C	THEFT 3D VEHICLE PARTS AND ACCESSORIES	700 W WAVERLY PL	3/4/2022	P2
C	THEFT 3D VEHICLE PARTS AND ACCESSORIES	300 W SHANNON AVE	2/28/2022	
C	THEFT OF MOTOR VEHICLE	600 W CLEVELAND AVE	3/4/2022	P1
<b><u>SPA2RS</u></b>				
C	THEFT 2D VEHICLE PARTS AND ACCESSORIES	700 W MALLON AVE	3/1/2022	P1
A	THEFT 3D FROM MOTOR VEHICLE	300 W NORTH RIVER DR	2/28/2022	P2
C	THEFT 3D FROM MOTOR VEHICLE	300 W NORTH RIVER DR	3/3/2022	P1
C	THEFT 3D FROM MOTOR VEHICLE	300 W NORTH RIVER DR	3/1/2022	
C	THEFT 3D FROM MOTOR VEHICLE	300 W NORTH RIVER DR	3/1/2022	
C	THEFT 3D FROM MOTOR VEHICLE	N MONROE ST / W BOONE AVE	3/4/2022	
C	THEFT 3D VEHICLE PARTS AND ACCESSORIES	500 N LINCOLN ST	2/28/2022	
C	THEFT OF A FIREARM FROM MOTOR VEHICLE	800 N DIVISION ST	2/27/2022	P2
C	THEFT OF MOTOR VEHICLE	W CATALDO AVE / N CALISPEL ST	3/2/2022	P7
<b><u>SPA2WC</u></b>				
C	ASSAULT 2D	1500 W SHARP AVE	3/3/2022	P1
C	BURGLARY 2D COMMERCIAL	1800 N ASH ST	2/28/2022	P1
C	HARASSMENT FELONY WEAPON INVOLVED	2400 W MALLON AVE	3/2/2022	P2
C	HARASSMENT FELONY WEAPON INVOLVED	700 N MONROE ST	3/3/2022	P1
C	RAPE 1D		3/2/2022	P8
C	RAPE 2D		3/4/2022	P4
C	THEFT 2D ALL OTHER	1300 W BOONE AVE	3/3/2022	P2

<b>A/C</b>	<b>Offense Statute</b>	<b>Address</b>	<b>Reported Date</b>	<b>Dist</b>
C	THEFT 2D FROM BUILDING	2300 W BROADWAY AVE	3/2/2022	P2
C	THEFT 2D FROM BUILDING	2300 W SUMMIT PKWY	2/28/2022	
C	THEFT 3D ALL OTHER	400 N NETTLETON ST	3/2/2022	
C	THEFT OF MOTOR VEHICLE	1300 W AUGUSTA AVE	3/2/2022	P1

### **SPA2WH**

C	BURGLARY 2D COMMERCIAL	1900 N HOLY NAMES CT	2/28/2022	P2
C	THEFT OF MOTOR VEHICLE	W FREEMONT RD / N GOVERNMENT WAY	3/2/2022	P7
C	THEFT OF MOTOR VEHICLE	2800 W ELLIOTT DR	3/2/2022	P1

POLICE SUMMARY - Ending: Saturday, March 5, 2022



## NE - Neva-Wood District (P3)

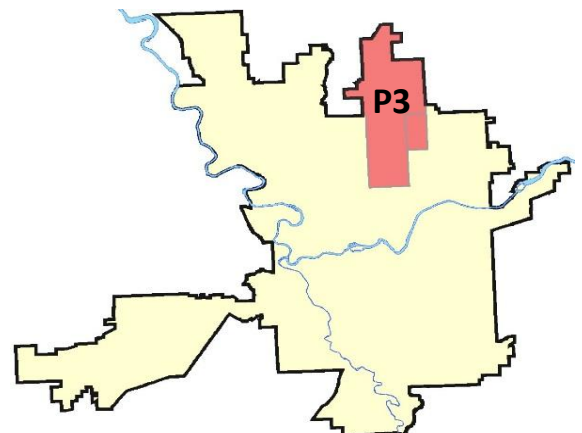
### Preliminary IBR Counts

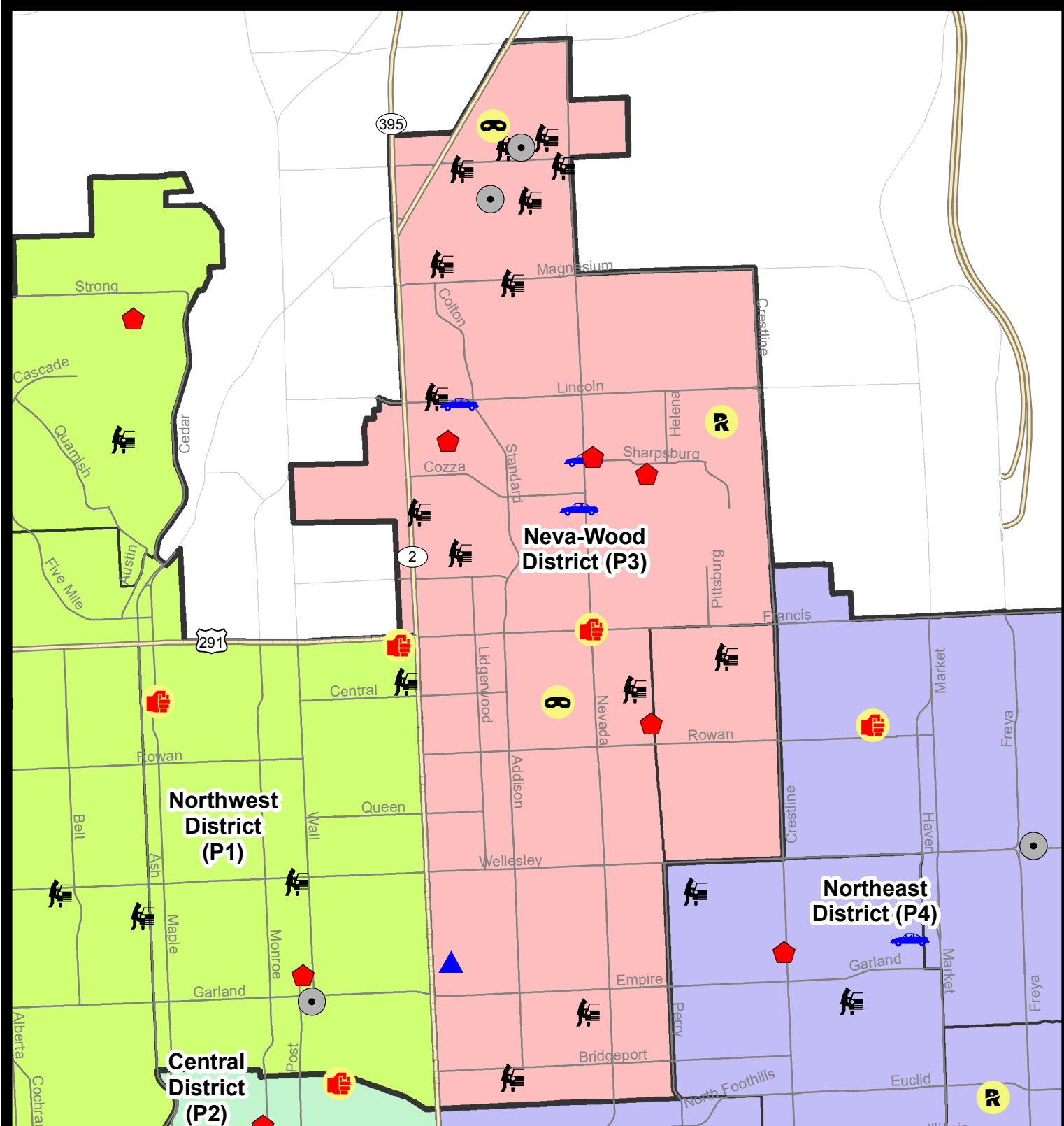
NIBRS Categories (Part 1 Selected)		7 Day Comparison			28 Day Comparison			YTD Comparison		
		Current	Prior	Percent	Current	Prior	Percent	Current	Prior	Percent
<b>Violent</b>	Criminal Homicide	0	0		0	0		0	0	
	Rape	1	0		1	1	0.00%	3	6	-50.00%
	Robbery - Commercial	0	3	-100.00%	5	4	25.00%	10	4	150.00%
	Robbery - Person	2	0		5	3	66.67%	8	3	166.67%
	Aggravated Assault - Non DV	1	2	-50.00%	5	3	66.67%	9	17	-47.06%
	Aggravated Assault - DV	0	0		3	5	-40.00%	9	14	-35.71%
<b>Violent Total:</b>		4	5	-20.00%	19	16	18.75%	39	44	-11.36%
<b>Property</b>	Burglary - Residential	4	0		8	13	-38.46%	23	20	15.00%
	Burglary Garage	1	0		1	7	-85.71%	9	11	-18.18%
	Burglary Commercial	2	0		8	7	14.29%	16	23	-30.43%
	Larceny	55	53	3.77%	234	184	27.17%	473	373	26.81%
	Vehicle Theft	3	5	-40.00%	26	21	23.81%	54	25	116.00%
	Arson	0	0		0	2	-100.00%	2	0	
<b>Property Total:</b>		65	58	12.07%	277	234	18.38%	577	452	27.65%
<b>Preliminary Part 1 Crime Totals:</b>		69	63	9.52%	296	250	18.40%	616	496	24.19%
<b>Current 7 Day Period:</b>		2/27/2022 - 3/5/2022			<b>Prior 7 Day Period:</b>		2/20/2022 - 2/26/2022			
<b>Current 28 Day Period:</b>		2/6/2022 - 3/5/2022			<b>Prior 28 Day Period:</b>		1/9/2022 - 2/5/2022			
<b>Current YTD Day Period:</b>		1/1/2022 - 3/5/2022			<b>Prior YTD Period:</b>		1/1/2021 - 3/5/2021			

Prepared by SPD Crime Analysis Office - Monday, March 7, 2022

**NOTE:** SPD moved from UCR to the NIBRS reporting standard on 10/4/16 following the transition to a new RMS System. [Numbers on CompStat reports prior to this date should not be used as a comparison to those on this report.](#) Additional info on these reporting standards can be found on the FBI website: <https://ucr.fbi.gov/nibrs-overview>

This chart represents Preliminary counts of selected crime categories from Police Case Reports. Full statistical analysis to determine the confidence level of this data has not been performed. The % change columns on the preliminary counts differ from the percentage change on the NIBRS crime report, sometimes significantly. The CompStat report is designed for operational use and includes only selected NIBRS categories and coding less complex than full NIBRS rules. Official statistics for these and other NIBRS categories can be found on WASPC & FBI websites once available.





**City of Spokane**  
**Neva-Wood District (P3)**  
**Selected Crime Codes**  
**2022-02-27 to 2022-03-05**  
 Prepared By:  
 Crime Analysis Unit  
 Spokane Police Department

**Legend**

**NIBRS Events**



Criminal Homicide



Rape



Robbery Commercial



Robbery Person



Aggravated Assault



Burglary Residential



Burglary Garage



Burglary Commercial



Vehicle Prowling



Vehicle Theft



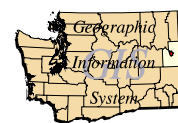
Arson



Cases Represent LERMS Crime Codes  
 Points may indicate multiple events  
 Note: Veh Prowl is only Larceny displayed

For Additional Information on  
 Incidents pertaining to an  
 Area, Trend, or Pattern  
 Contact Information Analysis

0 0.2 0.4 0.8 Miles



THIS IS NOT A LEGAL DOCUMENT:  
 The information shown on this map is compiled  
 from various sources and is subject to constant  
 revision. Information shown on this map should  
 not be used to determine the location of facilities  
 in relationship to property lines, section lines,  
 streets, etc.

Sunday - Saturday

NE - Neva-Wood District (P3)

2/27/2022 TO 3/5/2022



<u>A/C</u>	<u>Offense Statute</u>	<u>Address</u>	<u>Reported Date</u>	<u>Dist</u>
<b>SPB3NL</b>				
C	ASSAULT 2D	N NEVADA ST / E FRANCIS AVE	2/27/2022	P4
C	BURGLARY 2D COMMERCIAL	600 E HOLLAND AVE	2/28/2022	P2
C	BURGLARY 2D COMMERCIAL	9200 N COLTON ST	3/3/2022	P4
C	BURGLARY 2D GARAGE	0 E LACROSSE AVE	3/2/2022	P2
C	MAIL THEFT	1200 E DALKE AVE	3/1/2022	P3
A	RAPE OF A CHILD 1D		2/28/2022	P4
C	RESIDENTIAL BURGLARY	7300 N HOGAN CT	3/1/2022	P4
C	RESIDENTIAL BURGLARY	5600 N PERRY ST	3/2/2022	P3
C	RESIDENTIAL BURGLARY	100 E HOUGHTON AVE	3/2/2022	P2
C	RESIDENTIAL BURGLARY	1000 E SHARPSBURG AVE	3/2/2022	P4
C	ROBBERY 1D PERSON	700 E JOSEPH AVE	3/2/2022	P4
C	ROBBERY 2D PERSON	9600 N NEWPORT HWY	3/4/2022	P3
C	THEFT 1D ALL OTHER	3500 N ADDISON ST	3/1/2022	
C	THEFT 1D FROM MOTOR VEHICLE	600 E HOLLAND AVE	3/3/2022	
C	THEFT 2D ALL OTHER	9200 N COLTON ST	2/27/2022	P3
C	THEFT 2D FROM BUILDING	200 E WEDGEWOOD AVE	2/28/2022	
C	THEFT 2D FROM MOTOR VEHICLE	600 E HOLLAND AVE	3/1/2022	P3
C	THEFT 2D FROM MOTOR VEHICLE	7100 N DIVISION ST	3/1/2022	P3
C	THEFT 2D FROM MOTOR VEHICLE	400 E LIBERTY AVE	2/28/2022	
C	THEFT 2D FROM MOTOR VEHICLE	400 E HOLLAND AVE	2/28/2022	
C	THEFT 2D FROM MOTOR VEHICLE	600 E HOLLAND AVE	3/1/2022	
C	THEFT 2D SHOPLIFTING	6700 N DIVISION ST	3/5/2022	P2
C	THEFT 2D SHOPLIFTING	4700 N DIVISION ST	2/27/2022	
C	THEFT 2D SHOPLIFTING	9100 N NEWPORT HWY	3/4/2022	
C	THEFT 2D SHOPLIFTING	9100 N NEWPORT HWY	3/4/2022	
C	THEFT 2D VEHICLE PARTS AND ACCESSORIES	4700 N DIVISION ST	2/28/2022	
C	THEFT 3D ALL OTHER	E FRANCIS AVE / N NEVADA ST	2/28/2022	P3
C	THEFT 3D CITY ALL OTHER	500 E MAXINE AVE	2/27/2022	P3
C	THEFT 3D CITY SHOPLIFTING	9400 N DIVISION ST	3/3/2022	P2
C	THEFT 3D CITY SHOPLIFTING	9200 N COLTON ST	3/4/2022	P4
C	THEFT 3D CITY SHOPLIFTING	9200 N COLTON ST	3/4/2022	P2
C	THEFT 3D FROM BUILDING	1200 E WESTVIEW CT	2/28/2022	P3
C	THEFT 3D FROM BUILDING	700 E HOUSTON AVE	3/1/2022	P3
C	THEFT 3D FROM BUILDING	7700 N STANDARD ST	3/1/2022	
C	THEFT 3D FROM MOTOR VEHICLE	9400 N NEVADA ST	3/1/2022	P3
C	THEFT 3D FROM MOTOR VEHICLE	1200 E CENTRAL AVE	3/1/2022	P3
C	THEFT 3D FROM MOTOR VEHICLE	800 E PROVIDENCE AVE	3/2/2022	P3
C	THEFT 3D FROM MOTOR VEHICLE	600 E HOLLAND AVE	3/2/2022	P3

For protection of victim privacy, the entire address on sexual assault crimes has been redacted.

<b>A/C</b>	<b>Offense Statute</b>	<b>Address</b>	<b>Reported Date</b>	<b>Dist</b>
C	THEFT 3D FROM MOTOR VEHICLE	9600 N NEVADA ST	3/4/2022	P3
C	THEFT 3D FROM MOTOR VEHICLE	8700 N COLTON ST	3/5/2022	P3
C	THEFT 3D FROM MOTOR VEHICLE	9200 N NEVADA ST	2/28/2022	
C	THEFT 3D FROM MOTOR VEHICLE	200 E WEDGEWOOD AVE	2/28/2022	
C	THEFT 3D FROM MOTOR VEHICLE	100 E LINCOLN RD	3/3/2022	
C	THEFT 3D SHOPLIFTING	4700 N DIVISION ST	2/27/2022	P3
C	THEFT 3D SHOPLIFTING	6500 N NEVADA ST	3/1/2022	P4
C	THEFT 3D SHOPLIFTING	9700 N NEWPORT HWY	3/1/2022	P3
C	THEFT 3D SHOPLIFTING	9700 N NEWPORT HWY	3/1/2022	P3
C	THEFT 3D SHOPLIFTING	5800 N DIVISION ST	3/1/2022	P3
C	THEFT 3D SHOPLIFTING	4700 N DIVISION ST	2/27/2022	
C	THEFT 3D SHOPLIFTING	4700 N DIVISION ST	2/27/2022	
C	THEFT 3D SHOPLIFTING	9600 N NEWPORT HWY	2/27/2022	
C	THEFT 3D SHOPLIFTING	7500 N DIVISION ST	2/28/2022	
C	THEFT 3D SHOPLIFTING	9600 N NEWPORT HWY	3/2/2022	
C	THEFT 3D SHOPLIFTING	4700 N DIVISION ST	3/3/2022	
C	THEFT 3D SHOPLIFTING	4700 N DIVISION ST	3/4/2022	
A	THEFT 3D VEHICLE PARTS AND ACCESSORIES	8800 N HILL N DALE ST	2/28/2022	P3
C	THEFT 3D VEHICLE PARTS AND ACCESSORIES	1300 E ROCKWELL AVE	3/2/2022	P3
C	THEFT 3D VEHICLE PARTS AND ACCESSORIES	900 E DALTON AVE	3/1/2022	P3
C	THEFT 3D VEHICLE PARTS AND ACCESSORIES	5800 N DIVISION ST	3/2/2022	P2
C	THEFT 3D VEHICLE PARTS AND ACCESSORIES	5500 N DIVISION ST	2/27/2022	
C	THEFT 3D VEHICLE PARTS AND ACCESSORIES	5500 N DIVISION ST	2/27/2022	
C	THEFT 3D VEHICLE PARTS AND ACCESSORIES	3600 N NEVADA ST	2/28/2022	
C	THEFT OF A FIREARM FROM MOTOR VEHICLE	8600 N ANTIETAM DR	2/27/2022	P3
C	THEFT OF MOTOR VEHICLE	7000 N NEVADA ST	3/1/2022	P4
C	THEFT OF MOTOR VEHICLE	200 E LINCOLN RD	3/3/2022	P2
C	THEFT OF MOTOR VEHICLE	E SHARPSBURG AVE / N NEVADA ST	3/5/2022	P4

### **SPB3WH**

C	MAIL THEFT	1600 E DECATUR AVE	3/3/2022	P3
C	THEFT 2D FROM MOTOR VEHICLE	1700 E DALKE AVE	2/27/2022	P2
C	THEFT 3D ALL OTHER	1400 E NEBRASKA AVE	3/1/2022	P3

POLICE SUMMARY - Ending: Saturday, March 5, 2022



## NE - Northeast District (P4)

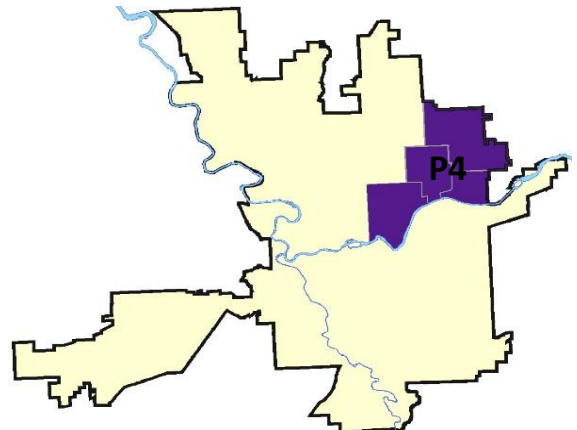
### Preliminary IBR Counts

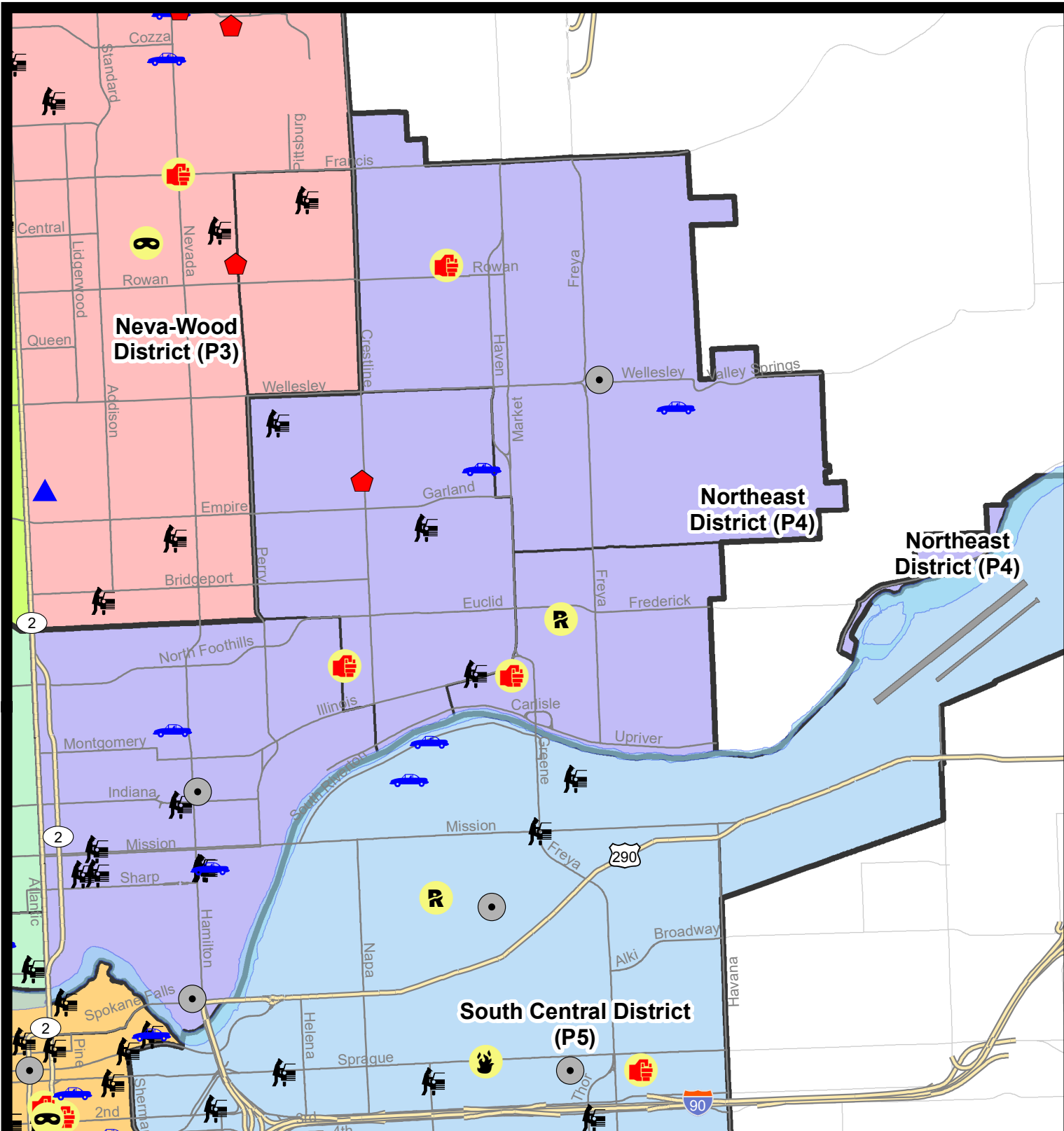
NIBRS Categories (Part 1 Selected)		7 Day Comparison			28 Day Comparison			YTD Comparison		
		Current	Prior	Percent	Current	Prior	Percent	Current	Prior	Percent
<b>Violent</b>	Criminal Homicide	0	0		0	0		0	0	
	Rape	1	1	0.00%	3	0		5	4	25.00%
	Robbery - Commercial	0	0		0	1	-100.00%	1	1	0.00%
	Robbery - Person	0	0		2	1	100.00%	3	6	-50.00%
	Aggravated Assault - Non DV	1	2	-50.00%	7	5	40.00%	12	12	0.00%
	Aggravated Assault - DV	2	1	100.00%	10	4	150.00%	16	14	14.29%
<b>Violent Total:</b>		4	4	0.00%	22	11	100.00%	37	37	0.00%
<b>Property</b>	Burglary - Residential	1	1	0.00%	11	9	22.22%	25	16	56.25%
	Burglary Garage	0	1	-100.00%	4	1	300.00%	6	5	20.00%
	Burglary Commercial	3	3	0.00%	17	13	30.77%	34	12	183.33%
	Larceny	25	22	13.64%	109	87	25.29%	220	205	7.32%
	Vehicle Theft	5	8	-37.50%	26	26	0.00%	59	34	73.53%
	Arson	0	0		0	1	-100.00%	1	2	-50.00%
<b>Property Total:</b>		34	35	-2.86%	167	137	21.90%	345	274	25.91%
<b>Preliminary Part 1 Crime Totals:</b>		38	39	-2.56%	189	148	27.70%	382	311	22.83%
<b>Current 7 Day Period:</b>		2/27/2022 - 3/5/2022			<b>Prior 7 Day Period:</b>		2/20/2022 - 2/26/2022			
<b>Current 28 Day Period:</b>		2/6/2022 - 3/5/2022			<b>Prior 28 Day Period:</b>		1/9/2022 - 2/5/2022			
<b>Current YTD Day Period:</b>		1/1/2022 - 3/5/2022			<b>Prior YTD Period:</b>		1/1/2021 - 3/5/2021			

Prepared by SPD Crime Analysis Office - Monday, March 7, 2022

**NOTE:** SPD moved from UCR to the NIBRS reporting standard on 10/4/16 following the transition to a new RMS System. [Numbers on CompStat reports prior to this date should not be used as a comparison to those on this report.](#) Additional info on these reporting standards can be found on the FBI website: <https://ucr.fbi.gov/nibrs-overview>

This chart represents Preliminary counts of selected crime categories from Police Case Reports. Full statistical analysis to determine the confidence level of this data has not been performed. The % change columns on the preliminary counts differ from the percentage change on the NIBRS crime report, sometimes significantly. The CompStat report is designed for operational use and includes only selected NIBRS categories and coding less complex than full NIBRS rules. Official statistics for these and other NIBRS categories can be found on WASPC & FBI websites once available.





**City of Spokane**  
**Northeast District (P4)**  
**Selected**  
**Crime Codes**  
**2022-02-27 to 2022-03-05**  
**Prepared By:**  
**Crime Analysis Unit**  
**Spokane Police Department**

#### Legend

##### NIBRS Events



Criminal Homicide



Rape



Robbery Commercial



Robbery Person



Aggravated Assault



Burglary Residential



Burglary Garage



Burglary Commercial



Vehicle Prowling



Vehicle Theft



Arson



Cases Represent LERMS Crime Codes  
 Points may indicate multiple events  
 Note: Veh Prowl is only Larceny displayed

For Additional Information on  
 Incidents pertaining to an  
 Area, Trend, or Pattern  
 Contact Information Analysis

0 0.2 0.4 0.8 Miles



THIS IS NOT A LEGAL DOCUMENT:  
 The information shown on this map is compiled  
 from various sources and is subject to constant  
 revision. Information shown on this map should  
 not be used to determine the location of facilities  
 in relationship to property lines, section lines,  
 streets, etc.

Sunday - Saturday

NE - Northeast District (P4)

2/27/2022 TO 3/5/2022



<u>A/C</u>	<u>Offense Statute</u>	<u>Address</u>	<u>Reported Date</u>	<u>Dist</u>
<b><u>SPB4BE</u></b>				
C	HARASSMENT FELONY WEAPON INVOLVED	2700 N NAPA ST	3/2/2022	P4
C	RESIDENTIAL BURGLARY	4000 N CRESTLINE ST	2/27/2022	P4
C	TAKING MOTOR VEHICLE WITHOUT PERMISSION 2D	4100 N REGAL ST	3/1/2022	P4
C	THEFT 3D CITY FROM MOTOR VEHICLE	3700 N COOK ST	3/4/2022	P4
C	THEFT 3D FROM BUILDING	1400 E LIBERTY AVE	3/1/2022	
C	THEFT 3D FROM MOTOR VEHICLE	2800 E ILLINOIS AVE	2/27/2022	
C	THEFT 3D FROM MOTOR VEHICLE	E HERROY AVE / N HELENA ST	2/28/2022	
C	THEFT 3D VEHICLE PARTS AND ACCESSORIES	2200 E NORTH CRESCENT AVE	2/28/2022	P4
C	THEFT OF MOTOR VEHICLE	4100 N REGAL ST	3/5/2022	P4
<b><u>SPB4HI</u></b>				
C	BURGLARY 2D COMMERCIAL	3600 E WELLESLEY AVE	2/28/2022	P4
C	DRIVE BY SHOOTING	2700 E NEBRASKA AVE	2/28/2022	P4
C	THEFT OF MOTOR VEHICLE	4200 E LONGFELLOW AVE	3/5/2022	P4
<b><u>SPB4LO</u></b>				
C	BURGLARY 2D COMMERCIAL	1900 N HAMILTON ST	2/27/2022	P2
C	BURGLARY 2D COMMERCIAL	800 E SPOKANE FALLS BLVD	3/5/2022	P4
A	BURGLARY 2D FENCED AREA	700 N DIVISION ST	3/4/2022	P2
C	THEFT 2D ALL OTHER	800 E SPOKANE FALLS BLVD	3/5/2022	P4
C	THEFT 2D FROM BUILDING	1100 N SUPERIOR ST	3/1/2022	
C	THEFT 3D ALL OTHER	2400 N WISCOMB ST	3/2/2022	P4
C	THEFT 3D ALL OTHER	900 N RUBY PL	3/1/2022	
C	THEFT 3D CITY SHOPLIFTING	2400 N DIVISION ST	2/27/2022	P2
C	THEFT 3D FROM MOTOR VEHICLE	300 E SINTO AVE	3/2/2022	P4
A	THEFT 3D FROM MOTOR VEHICLE	200 E SINTO AVE	3/2/2022	P4
C	THEFT 3D FROM MOTOR VEHICLE	800 E INDIANA AVE	3/4/2022	P4
C	THEFT 3D FROM MOTOR VEHICLE	900 E SINTO AVE	2/27/2022	
C	THEFT 3D FROM MOTOR VEHICLE	900 E SINTO AVE	3/1/2022	
C	THEFT 3D FROM MOTOR VEHICLE	900 E SINTO AVE	3/1/2022	
C	THEFT 3D FROM MOTOR VEHICLE	300 E MISSION AVE	3/2/2022	
C	THEFT 3D SHOPLIFTING	2000 N HAMILTON ST	3/3/2022	P4
C	THEFT 3D SHOPLIFTING	1500 E ILLINOIS AVE	3/4/2022	P4
C	THEFT 3D VEHICLE PARTS AND ACCESSORIES	800 E MARIETTA AVE	3/4/2022	P4
C	THEFT OF A FIREARM ALL OTHER LOCATIONS	2600 N MADELIA ST	3/4/2022	P4
C	THEFT OF A FIREARM FROM BUILDING	2400 N WISCOMB ST	3/2/2022	P4
C	THEFT OF MOTOR VEHICLE	900 E SINTO AVE	2/28/2022	P3
C	THEFT OF MOTOR VEHICLE	E CARLISLE AVE / N CINCINNATI ST	3/3/2022	P4

**SPB4MI**

For protection of victim privacy, the entire address on sexual assault crimes has been redacted.

<b>A/C</b>	<b>Offense Statute</b>	<b>Address</b>	<b>Reported Date</b>	<b>Dist</b>
C	ASSAULT 4D WEAPON	2600 N MARKET ST	3/3/2022	P4
C	RAPE 2D		3/1/2022	P4
C	THEFT 2D VEHICLE PARTS AND ACCESSORIES	2500 N REBECCA ST	3/2/2022	
C	THEFT 3D VEHICLE PARTS AND ACCESSORIES	2600 N MARKET ST	2/28/2022	P4

# SPOKANE POLICE DEPARTMENT



## **SOUTH** **Police Service Area**

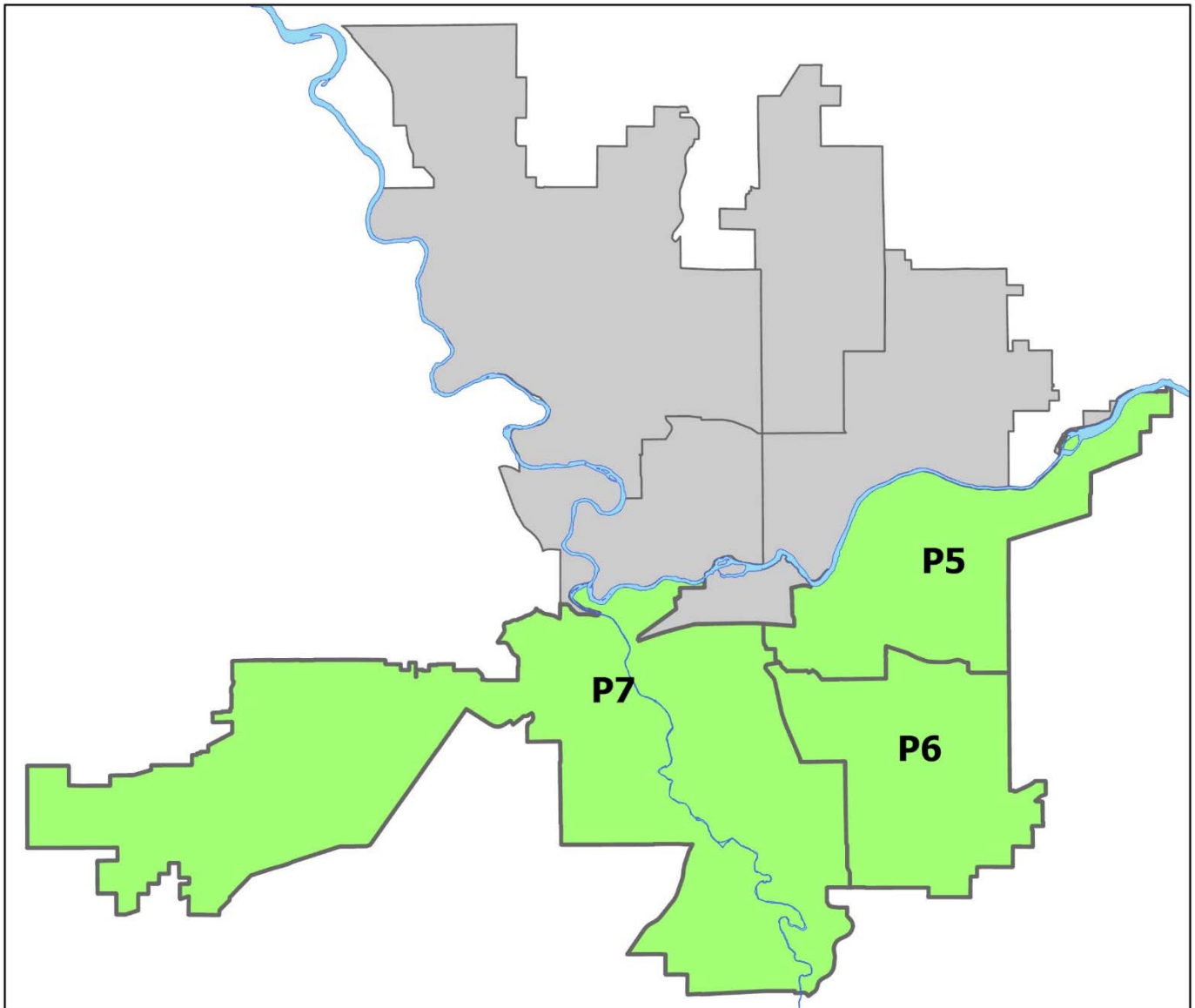
### PSA Commander

**Captain Brad Arleth**

**South Central District (P5)**

**Southeast District (P6)**

**Southwest District (P7)**



POLICE SUMMARY - Ending: Saturday, March 5, 2022

## ***SOUTH PRECINCT (P5, P6, and P7)***



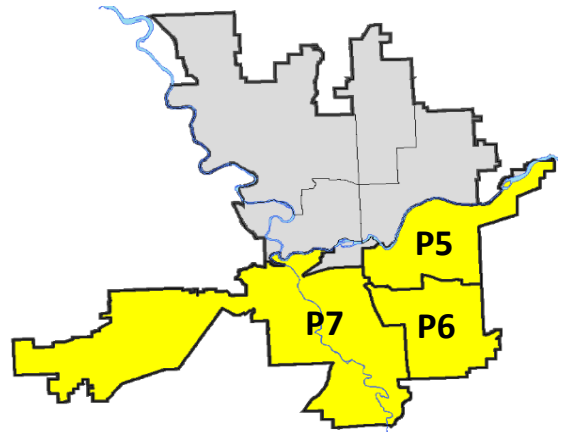
### Preliminary IBR Counts

NIBRS Categories (Part 1 Selected)		7 Day Comparison			28 Day Comparison			YTD Comparison		
		Current	Prior	Percent	Current	Prior	Percent	Current	Prior	Percent
<b>Violent</b>	Criminal Homicide	1	0		1	0		1	0	
	Rape	3	0		5	5	0.00%	11	17	-35.29%
	Robbery - Commercial	0	1	-100.00%	1	2	-50.00%	3	0	
	Robbery - Person	0	1	-100.00%	3	3	0.00%	7	4	75.00%
	Aggravated Assault - Non DV	4	1	300.00%	15	9	66.67%	26	18	44.44%
	Aggravated Assault - DV	2	0		6	5	20.00%	15	20	-25.00%
<b>Violent Total:</b>		10	3	233.33%	31	24	29.17%	63	59	6.78%
<b>Property</b>	Burglary - Residential	3	4	-25.00%	19	22	-13.64%	44	36	22.22%
	Burglary Garage	1	0		6	8	-25.00%	15	26	-42.31%
	Burglary Commercial	3	2	50.00%	8	15	-46.67%	24	25	-4.00%
	Larceny	61	56	8.93%	261	230	13.48%	535	400	33.75%
	Vehicle Theft	12	10	20.00%	47	45	4.44%	100	51	96.08%
	Arson	1	1	0.00%	2	2	0.00%	4	3	33.33%
<b>Property Total:</b>		81	73	10.96%	343	322	6.52%	722	541	33.46%
<b>Preliminary Part 1 Crime Totals:</b>		91	76	19.74%	374	346	8.09%	785	600	30.83%
<b>Current 7 Day Period:</b>		2/27/2022 - 3/5/2022			<b>Prior 7 Day Period:</b>		2/20/2022 - 2/26/2022			
<b>Current 28 Day Period:</b>		2/6/2022 - 3/5/2022			<b>Prior 28 Day Period:</b>		1/9/2022 - 2/5/2022			
<b>Current YTD Day Period:</b>		1/1/2022 - 3/5/2022			<b>Prior YTD Period:</b>		1/1/2021 - 3/5/2021			

Prepared by SPD Crime Analysis Office - Monday, March 7, 2022

**NOTE:** SPD moved from UCR to the NIBRS reporting standard on 10/4/16 following the transition to a new RMS System. [Numbers on CompStat reports prior to this date should not be used as a comparison to those on this report.](#) Additional info on these reporting standards can be found on the FBI website: <https://ucr.fbi.gov/nibrs-overview>

This chart represents Preliminary counts of selected crime categories from Police Case Reports. Full statistical analysis to determine the confidence level of this data has not been performed. The % change columns on the preliminary counts differ from the percentage change on the NIBRS crime report, sometimes significantly. The CompStat report is designed for operational use and includes only selected NIBRS categories and coding less complex than full NIBRS rules. Official statistics for these and other NIBRS categories can be found on WASPC & FBI websites once available.



POLICE SUMMARY - Ending: Saturday, March 5, 2022



## SE - South Central District (P5)

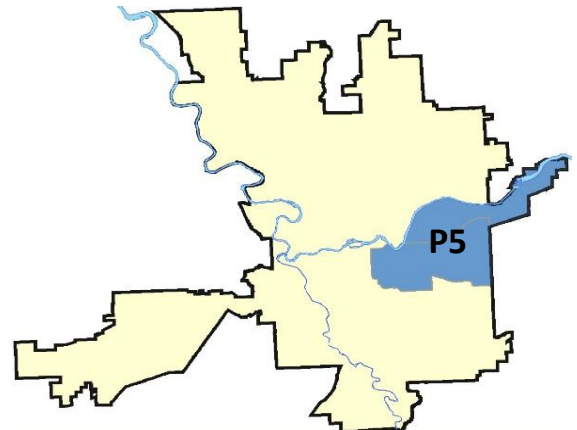
### Preliminary IBR Counts

NIBRS Categories (Part 1 Selected)		7 Day Comparison			28 Day Comparison			YTD Comparison		
		Current	Prior	Percent	Current	Prior	Percent	Current	Prior	Percent
Violent	Criminal Homicide	0	0		0	0		0	0	
	Rape	1	0		2	2	0.00%	5	8	-37.50%
	Robbery - Commercial	0	0		0	0		0	0	
	Robbery - Person	0	0		1	2	-50.00%	3	1	200.00%
	Aggravated Assault - Non DV	0	1	-100.00%	7	4	75.00%	12	9	33.33%
	Aggravated Assault - DV	1	0		4	3	33.33%	10	11	-9.09%
Violent Total:		2	1	100.00%	14	11	27.27%	30	29	3.45%
Property	Burglary - Residential	0	2	-100.00%	5	12	-58.33%	17	9	88.89%
	Burglary Garage	1	0		2	2	0.00%	4	6	-33.33%
	Burglary Commercial	2	2	0.00%	7	8	-12.50%	16	12	33.33%
	Larceny	23	17	35.29%	83	88	-5.68%	186	148	25.68%
	Vehicle Theft	2	2	0.00%	14	17	-17.65%	33	18	83.33%
	Arson	1	1	0.00%	2	1	100.00%	3	2	50.00%
Property Total:		29	24	20.83%	113	128	-11.72%	259	195	32.82%
Preliminary Part 1 Crime Totals:		31	25	24.00%	127	139	-8.63%	289	224	29.02%
Current 7 Day Period:		2/27/2022 - 3/5/2022			Prior 7 Day Period:		2/20/2022 - 2/26/2022			
Current 28 Day Period:		2/6/2022 - 3/5/2022			Prior 28 Day Period:		1/9/2022 - 2/5/2022			
Current YTD Day Period:		1/1/2022 - 3/5/2022			Prior YTD Period:		1/1/2021 - 3/5/2021			

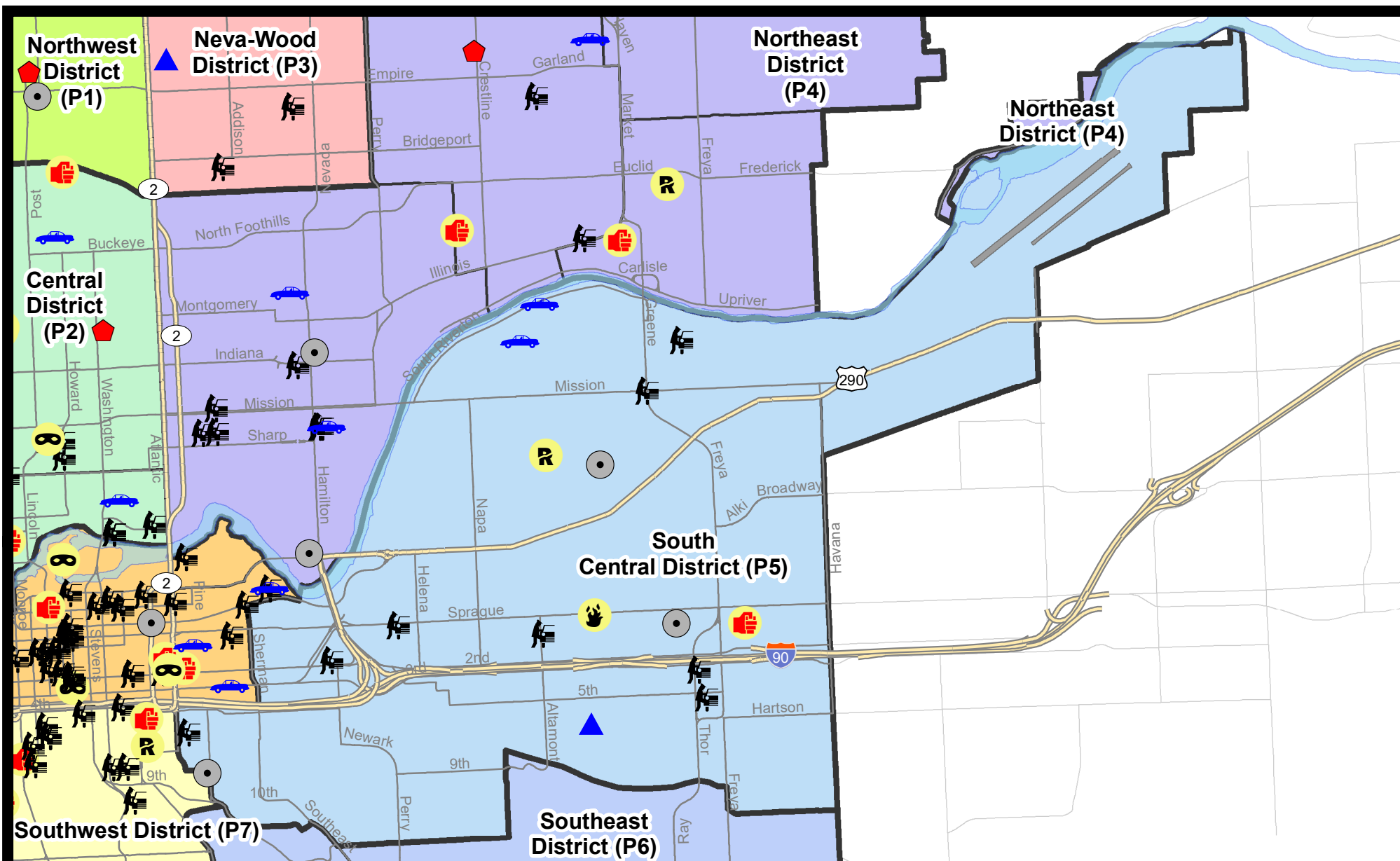
Prepared by SPD Crime Analysis Office - Monday, March 7, 2022

**NOTE:** SPD moved from UCR to the NIBRS reporting standard on 10/4/16 following the transition to a new RMS System. [Numbers on CompStat reports prior to this date should not be used as a comparison to those on this report.](#) Additional info on these reporting standards can be found on the FBI website: <https://ucr.fbi.gov/nibrs-overview>

This chart represents Preliminary counts of selected crime categories from Police Case Reports. Full statistical analysis to determine the confidence level of this data has not been performed. The % change columns on the preliminary counts differ from the percentage change on the NIBRS crime report, sometimes significantly. The CompStat report is designed for operational use and includes only selected NIBRS categories and coding less complex than full NIBRS rules. Official statistics for these and other NIBRS categories can be found on WASPC & FBI websites once available.



**Note:** On 2/10/21 a portion of the Police Block SPC5EC became part of the Downtown Precinct (SPD8EC); Consequently activity in P5 will appear lower if compared to printed CompStat reports prior to 2/10/21



**City of Spokane**  
**South Central District (P5)**  
**Selected**  
**Crime Types**  
**2022-02-27 to 2022-03-05**  
 Prepared By:  
 Crime Analysis Unit  
 Spokane Police Department

#### Legend

##### NIBRS Events



Criminal Homicide



Rape



Robbery Commercial



Robbery Person



Aggravated Assault



Burglary Residential



Burglary Garage



Burglary Commercial



Vehicle Prowling



Vehicle Theft



Arson

Cases Represent LERMS Crime Codes

Points may indicate multiple events

Note: Veh Prowl is only Larceny category displayed



For Additional Information on Incidents  
 pertaining to an Area, Trend, or Pattern  
 Contact Information Analysis

0 0.2 0.4 0.6 0.8 1 Miles



**THIS IS NOT A LEGAL DOCUMENT:**  
 The information shown on this map is compiled  
 from various sources and is subject to constant  
 revision. Information shown on this map should  
 not be used to determine the location of facilities  
 in relationship to property lines, section lines,  
 streets, etc.

Sunday - Saturday

SE - South Central District (P5)

2/27/2022 TO 3/5/2022



<u>A/C</u>	<u>Offense Statute</u>	<u>Address</u>	<u>Reported Date</u>	<u>Dist</u>
<b><u>SPC5EC</u></b>				
C	ARSON 2D	2700 E SPRAGUE AVE	3/2/2022	P5
C	ASSAULT 1D	3700 E 1ST AVE	3/5/2022	P6
C	BURGLARY 2D COMMERCIAL	3200 E 1ST AVE	2/28/2022	P6
C	BURGLARY 2D GARAGE	E HARTSON AVE / S LACEY ST	3/1/2022	
C	MAIL THEFT	0 S MADELIA ST	2/28/2022	P5
C	THEFT 1D FROM BUILDING	1400 E SPRAGUE AVE	3/4/2022	P5
C	THEFT 2D ALL OTHER	3200 E 1ST AVE	3/1/2022	P6
C	THEFT 2D FROM MOTOR VEHICLE	500 S FERRALL ST	3/2/2022	P5
C	THEFT 2D FROM MOTOR VEHICLE	1400 E SPRAGUE AVE	3/1/2022	P5
C	THEFT 2D FROM MOTOR VEHICLE	E MARTIN LUTHER KING JR WAY / N SHER	3/3/2022	P8
C	THEFT 2D FROM MOTOR VEHICLE	100 S ARTHUR ST	3/3/2022	P5
C	THEFT 2D SHOPLIFTING	3200 E 1ST AVE	3/3/2022	
C	THEFT 3D ALL OTHER	400 S THOR ST	3/3/2022	P5
C	THEFT 3D CITY SHOPLIFTING	400 S THOR ST	2/27/2022	P6
C	THEFT 3D FROM MOTOR VEHICLE	300 S THOR ST	3/2/2022	P5
C	THEFT 3D FROM MOTOR VEHICLE	0 E 6TH AVE	3/1/2022	
C	THEFT 3D FROM MOTOR VEHICLE	2400 E 1ST AVE	3/3/2022	
C	THEFT 3D SHOPLIFTING	700 E 2ND AVE	3/2/2022	
C	THEFT 3D SHOPLIFTING	400 E 5TH AVE	3/4/2022	
C	THEFT 3D VEHICLE PARTS AND ACCESSORIES	1500 E 1ST AVE	3/5/2022	P5
C	THEFT 3D VEHICLE PARTS AND ACCESSORIES	100 N HAVEN ST	3/2/2022	
<b><u>SPC5GP</u></b>				
C	BURGLARY 2D COMMERCIAL	900 N NELSON ST	2/28/2022	P5
C	MAIL THEFT	1600 E MALLON AVE	3/3/2022	P5
C	RAPE 2D		3/3/2022	P6
C	THEFT 2D FROM MOTOR VEHICLE	1800 N GREENE ST	3/1/2022	
C	THEFT 2D FROM MOTOR VEHICLE	N GREENE ST / E MISSION AVE	3/2/2022	
C	THEFT 2D VEHICLE PARTS AND ACCESSORIES	2500 E SOUTH RIVERTON AVE	3/1/2022	P6
C	THEFT 2D VEHICLE PARTS AND ACCESSORIES	1800 N GREENE ST	3/4/2022	
C	THEFT 3D VEHICLE PARTS AND ACCESSORIES	2000 E SINTO AVE	2/28/2022	P5
C	THEFT OF MOTOR VEHICLE	2500 E SOUTH RIVERTON AVE	3/1/2022	P6
C	THEFT OF MOTOR VEHICLE	2300 E SOUTH CRESCENT AVE	3/1/2022	P5

POLICE SUMMARY - Ending: Saturday, March 5, 2022



## SE - Southeast District (P6)

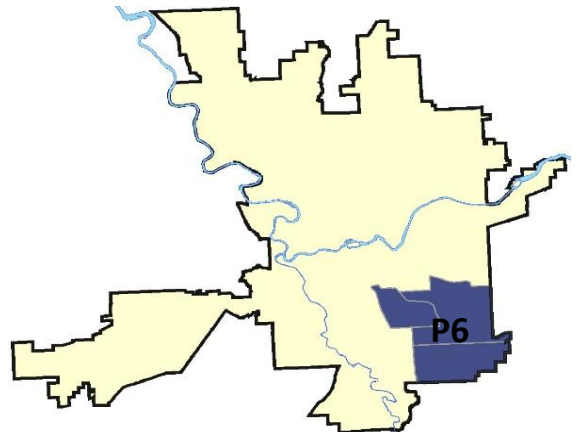
### Preliminary IBR Counts

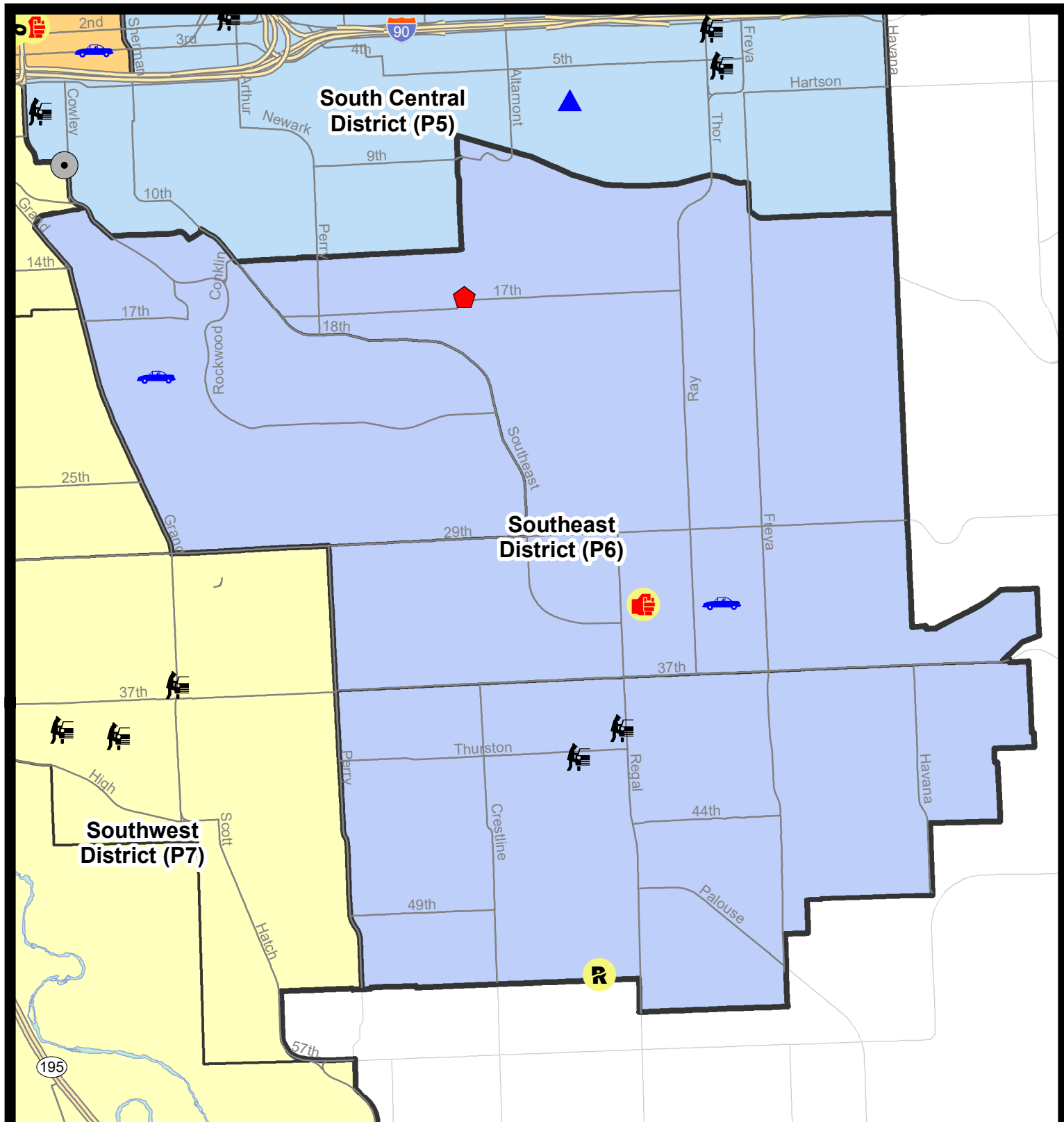
NIBRS Categories (Part 1 Selected)		7 Day Comparison			28 Day Comparison			YTD Comparison		
		Current	Prior	Percent	Current	Prior	Percent	Current	Prior	Percent
Violent	Criminal Homicide	0	0		0	0		0	0	
	Rape	1	0		1	1	0.00%	2	4	-50.00%
	Robbery - Commercial	0	1	-100.00%	1	0		1	0	
	Robbery - Person	0	0		0	0		0	0	
	Aggravated Assault - Non DV	1	0		1	0		1	3	-66.67%
	Aggravated Assault - DV	0	0		0	2	-100.00%	3	2	50.00%
Violent Total:		2	1	100.00%	3	3	0.00%	7	9	-22.22%
Property	Burglary - Residential	1	0		8	7	14.29%	17	9	88.89%
	Burglary Garage	0	0		0	3	-100.00%	4	9	-55.56%
	Burglary Commercial	0	0		0	2	-100.00%	2	2	0.00%
	Larceny	4	9	-55.56%	35	42	-16.67%	85	76	11.84%
	Vehicle Theft	3	1	200.00%	10	11	-9.09%	22	11	100.00%
	Arson	0	0		0	1	-100.00%	1	0	
Property Total:		8	10	-20.00%	53	66	-19.70%	131	107	22.43%
Preliminary Part 1 Crime Totals:		10	11	-9.09%	56	69	-18.84%	138	116	18.97%
Current 7 Day Period:		2/27/2022 - 3/5/2022			Prior 7 Day Period:		2/20/2022 - 2/26/2022			
Current 28 Day Period:		2/6/2022 - 3/5/2022			Prior 28 Day Period:		1/9/2022 - 2/5/2022			
Current YTD Day Period:		1/1/2022 - 3/5/2022			Prior YTD Period:		1/1/2021 - 3/5/2021			

Prepared by SPD Crime Analysis Office - Monday, March 7, 2022

**NOTE:** SPD moved from UCR to the NIBRS reporting standard on 10/4/16 following the transition to a new RMS System. [Numbers on CompStat reports prior to this date should not be used as a comparison to those on this report.](#) Additional info on these reporting standards can be found on the FBI website: <https://ucr.fbi.gov/nibrs-overview>

This chart represents Preliminary counts of selected crime categories from Police Case Reports. Full statistical analysis to determine the confidence level of this data has not been performed. The % change columns on the preliminary counts differ from the percentage change on the NIBRS crime report, sometimes significantly. The CompStat report is designed for operational use and includes only selected NIBRS categories and coding less complex than full NIBRS rules. Official statistics for these and other NIBRS categories can be found on WASPC & FBI websites once available.





**City of Spokane**  
**Southeast District (P6)**  
**Selected**  
**Crime Codes**  
**2022-02-27 to 2022-03-05**  
 Prepared By:  
 Crime Analysis Unit  
 Spokane Police Department

**Legend**

**NIBRS Events**



Criminal Homicide



Rape



Robbery Commercial



Robbery Person



Aggravated Assault



Burglary Residential



Burglary Garage



Burglary Commercial



Vehicle Prowling



Vehicle Theft



Arson



Cases Represent LERMS Crime Codes  
 Points may indicate multiple events  
 Note: Veh Prowl is only Larceny displayed

For Additional Information on  
 Incidents pertaining to an  
 Area, Trend, or Pattern  
 Contact Information Analysis

0 0.15 0.3 0.6 Miles



**THIS IS NOT A LEGAL DOCUMENT:**  
 The information shown on this map is compiled  
 from various sources and is subject to constant  
 revision. Information shown on this map should  
 not be used to determine the location of facilities  
 in relationship to property lines, section lines,  
 streets, etc.

Sunday - Saturday

SE - Southeast District (P6)

2/27/2022 TO 3/5/2022



<u>A/C</u>	<u>Offense Statute</u>	<u>Address</u>	<u>Reported Date</u>	<u>Dist</u>
C	THEFT OF MOTOR VEHICLE	UNKNOWN	2/28/2022	P6
<b><u>SPC6LH</u></b>				
C	ASSAULT 1D	3000 E 33RD AVE	3/3/2022	P6
A	RESIDENTIAL BURGLARY	2100 E 17TH AVE	3/5/2022	P6
C	THEFT 2D ALL OTHER	2200 S SOUTHEAST BLVD	2/28/2022	P5
C	THEFT 3D ALL OTHER	3200 E 24TH AVE	3/3/2022	P6
C	THEFT OF MOTOR VEHICLE	3300 E 33RD AVE	3/2/2022	P6
<b><u>SPC6RW</u></b>				
C	THEFT OF MOTOR VEHICLE	600 E 20TH AVE	3/2/2022	P8
<b><u>SPC6SG</u></b>				
C	RAPE 3D		2/27/2022	Oth
C	THEFT 2D FROM MOTOR VEHICLE	3900 S REGAL ST	3/4/2022	P6
C	THEFT 3D FROM MOTOR VEHICLE	2600 E VERANDA CT	3/4/2022	P6

POLICE SUMMARY - Ending: Saturday, March 5, 2022



## SW - Southwest District (P7)

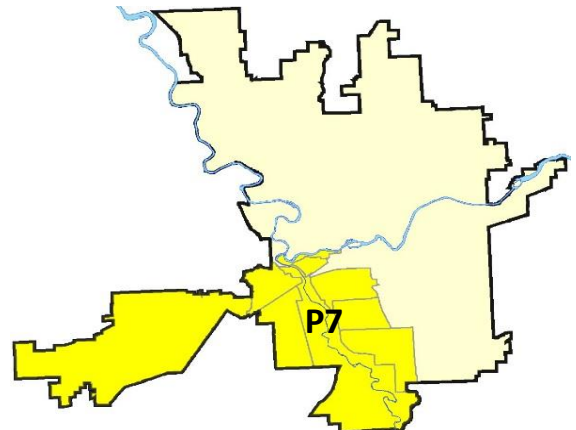
### Preliminary IBR Counts

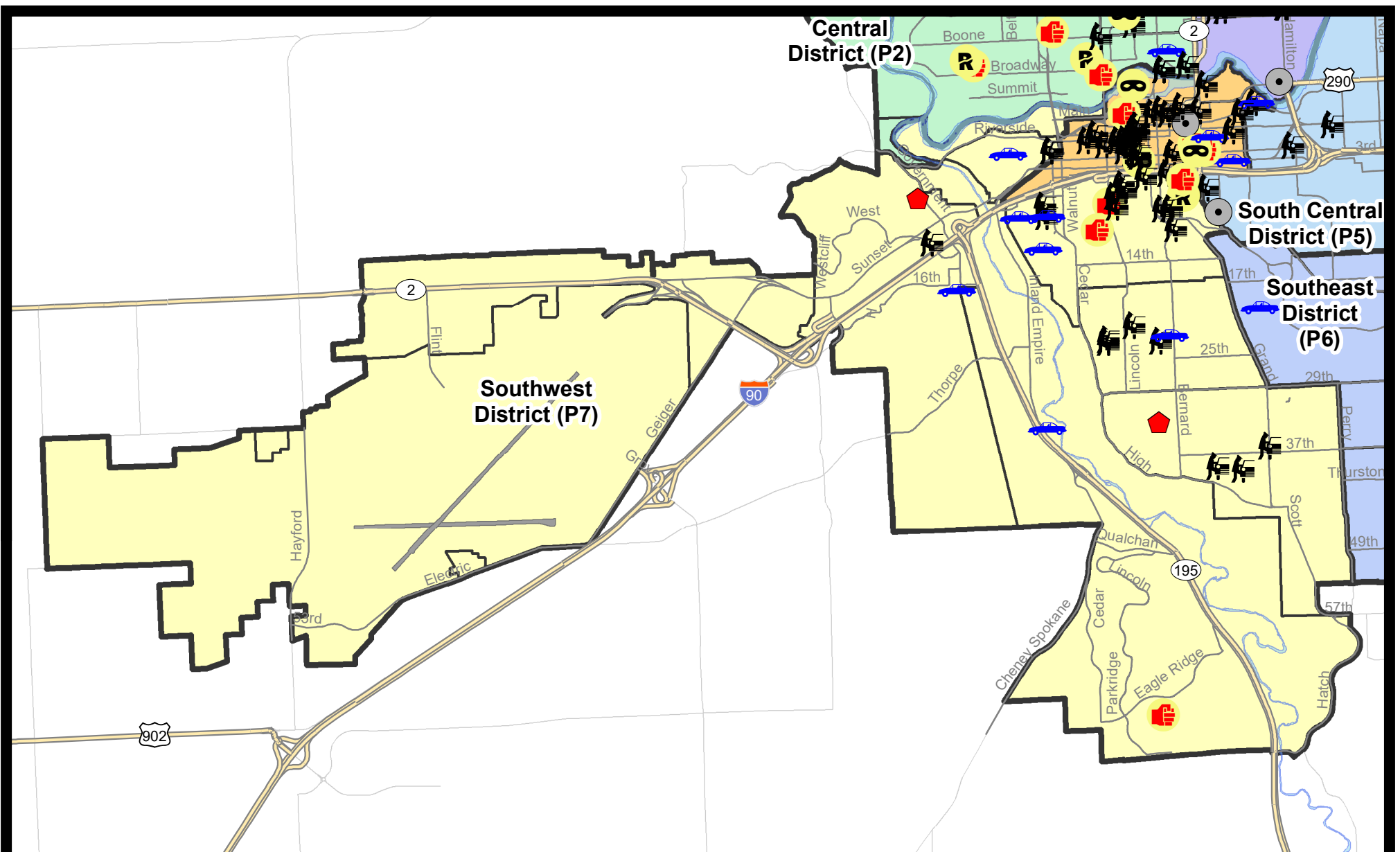
NIBRS Categories (Part 1 Selected)		7 Day Comparison			28 Day Comparison			YTD Comparison		
		Current	Prior	Percent	Current	Prior	Percent	Current	Prior	Percent
<b>Violent</b>	Criminal Homicide	1	0		1	0		1	0	
	Rape	1	0		2	2	0.00%	4	5	-20.00%
	Robbery - Commercial	0	0		0	2	-100.00%	2	0	
	Robbery - Person	0	1	-100.00%	2	1	100.00%	4	3	33.33%
	Aggravated Assault - Non DV	3	0		7	5	40.00%	13	6	116.67%
	Aggravated Assault - DV	1	0		2	0		2	7	-71.43%
<b>Violent Total:</b>		6	1	500.00%	14	10	40.00%	26	21	23.81%
<b>Property</b>	Burglary - Residential	2	2	0.00%	6	3	100.00%	10	18	-44.44%
	Burglary Garage	0	0		4	3	33.33%	7	11	-36.36%
	Burglary Commercial	1	0		1	5	-80.00%	6	11	-45.45%
	Larceny	34	30	13.33%	143	100	43.00%	264	176	50.00%
	Vehicle Theft	7	7	0.00%	23	17	35.29%	45	22	104.55%
	Arson	0	0		0	0		0	1	-100.00%
<b>Property Total:</b>		44	39	12.82%	177	128	38.28%	332	239	38.91%
<b>Preliminary Part 1 Crime Totals:</b>		50	40	25.00%	191	138	38.41%	358	260	37.69%
<b>Current 7 Day Period:</b>		2/27/2022 - 3/5/2022			<b>Prior 7 Day Period:</b>		2/20/2022 - 2/26/2022			
<b>Current 28 Day Period:</b>		2/6/2022 - 3/5/2022			<b>Prior 28 Day Period:</b>		1/9/2022 - 2/5/2022			
<b>Current YTD Day Period:</b>		1/1/2022 - 3/5/2022			<b>Prior YTD Period:</b>		1/1/2021 - 3/5/2021			

Prepared by SPD Crime Analysis Office - Monday, March 7, 2022

**NOTE:** SPD moved from UCR to the NIBRS reporting standard on 10/4/16 following the transition to a new RMS System. [Numbers on CompStat reports prior to this date should not be used as a comparison to those on this report.](#) Additional info on these reporting standards can be found on the FBI website: <https://ucr.fbi.gov/nibrs-overview>

This chart represents Preliminary counts of selected crime categories from Police Case Reports. Full statistical analysis to determine the confidence level of this data has not been performed. The % change columns on the preliminary counts differ from the percentage change on the NIBRS crime report, sometimes significantly. The CompStat report is designed for operational use and includes only selected NIBRS categories and coding less complex than full NIBRS rules. Official statistics for these and other NIBRS categories can be found on WASPC & FBI websites once available.

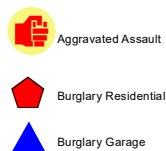





**City of Spokane**  
**Southwest District (P7)**  
**Selected**  
**Crime Types**  
**2022-02-27 to 2022-03-05**  
 Prepared By:  
 Crime Analysis Unit  
 Spokane Police Department

#### Legend

##### NIBRS Events



Cases Represent LERMS Crime Codes  
 Points may indicate multiple events  
 Note: Veh Prowl is only Larceny category displayed



For Additional Information on Incidents  
 pertaining to an Area, Trend, or Pattern  
 Contact Information Analysis

0 0.2 0.4 0.6 0.8 1 1.2 1.4 1.6 Miles



**THIS IS NOT A LEGAL DOCUMENT:**  
 The information shown on this map is compiled  
 from various sources and is subject to constant  
 revision. Information shown on this map should  
 not be used to determine the location of facilities  
 in relationship to property lines, section lines,  
 streets, etc.



Sunday - Saturday

SE - Southwest District (P7)

2/27/2022 TO 3/5/2022



<u>A/C</u>	<u>Offense Statute</u>	<u>Address</u>	<u>Reported Date</u>	<u>Dist</u>
<b><u>SPD7BA</u></b>				
C	THEFT 2D ALL OTHER	1800 W 3RD AVE	3/4/2022	P7
C	THEFT 3D FROM MOTOR VEHICLE	1600 W PACIFIC AVE	3/3/2022	P7
C	THEFT 3D VEHICLE PARTS AND ACCESSORIES	1800 W SUNSET BLVD	3/3/2022	
C	THEFT OF A FIREARM FROM MOTOR VEHICLE	1600 W PACIFIC AVE	3/3/2022	P7
C	THEFT OF MOTOR VEHICLE	2000 W PACIFIC AVE	3/4/2022	P7
<b><u>SPD7CH</u></b>				
C	ASSAULT 1D	S MONROE ST / W 7TH AVE	3/5/2022	P1
C	ASSAULT 2D	100 W 5TH AVE	3/3/2022	P7
C	BURGLARY 2D COMMERCIAL	800 S COWLEY ST	3/1/2022	P5
C	HARASSMENT FELONY WEAPON INVOLVED	1100 W 10TH AVE	2/28/2022	P7
C	MURDER 2D	1100 W 7TH AVE	3/2/2022	P5
C	RAPE 3D		3/1/2022	P8
C	THEFT 1D FROM MOTOR VEHICLE	800 W 5TH AVE	3/2/2022	
C	THEFT 2D FROM MOTOR VEHICLE	1600 W 8TH AVE	2/27/2022	P7
C	THEFT 2D FROM MOTOR VEHICLE	300 W 8TH AVE	3/3/2022	
C	THEFT 3D CITY FROM BUILDING	700 W 5TH AVE	3/3/2022	P5
C	THEFT 3D FROM BUILDING	100 W 5TH AVE	3/1/2022	
C	THEFT 3D FROM MOTOR VEHICLE	900 W LINCOLN PL	3/1/2022	P7
C	THEFT 3D FROM MOTOR VEHICLE	700 S BERNARD ST	2/27/2022	P5
C	THEFT 3D FROM MOTOR VEHICLE	500 W 4TH AVE	3/1/2022	P7
C	THEFT 3D FROM MOTOR VEHICLE	600 S MCCLELLAN ST	3/2/2022	P7
C	THEFT 3D FROM MOTOR VEHICLE	800 W 5TH AVE	3/4/2022	P3
C	THEFT 3D FROM MOTOR VEHICLE	W 4TH AVE / S BERNARD ST	2/28/2022	
C	THEFT 3D FROM MOTOR VEHICLE	200 W CLIFF DR	3/2/2022	
C	THEFT 3D FROM MOTOR VEHICLE	S ASH ST / W 7TH AVE	3/2/2022	
C	THEFT 3D FROM MOTOR VEHICLE	600 S LINCOLN ST	3/4/2022	
C	THEFT 3D VEHICLE PARTS AND ACCESSORIES	800 W 5TH AVE	3/2/2022	P7
C	THEFT 3D VEHICLE PARTS AND ACCESSORIES	W 4TH AVE / S BERNARD ST	2/28/2022	
C	THEFT 3D VEHICLE PARTS AND ACCESSORIES	1100 S WALNUT ST	3/1/2022	
C	THEFT OF A FIREARM FROM MOTOR VEHICLE	800 W 5TH AVE	3/4/2022	P3
C	THEFT OF MOTOR VEHICLE	1600 W 8TH AVE	2/27/2022	P7
C	THEFT OF MOTOR VEHICLE	1900 W 8TH AVE	2/28/2022	P7
C	THEFT OF MOTOR VEHICLE	1100 S CHERRY ST	3/3/2022	P7
<b><u>SPD7CS</u></b>				
C	RESIDENTIAL BURGLARY	500 W 33RD AVE	3/1/2022	P7
C	THEFT 3D FROM MOTOR VEHICLE	0 E 39TH AVE	3/1/2022	P7
C	THEFT 3D FROM MOTOR VEHICLE	3800 S LAMONTE ST	3/2/2022	

For protection of victim privacy, the entire address on sexual assault crimes has been redacted.

<b>A/C</b>	<b>Offense Statute</b>	<b>Address</b>	<b>Reported Date</b>	<b>Dist</b>
C	THEFT 3D FROM MOTOR VEHICLE	S GRAND BLVD / E 36TH AVE	3/4/2022	
<b><u>SPD7GT</u></b>				
C	THEFT OF MOTOR VEHICLE	1600 S CANYON WOODS LN	2/28/2022	P7
<b><u>SPD7LC</u></b>				
C	THEFT 2D ALL OTHER	3300 S INLAND EMPIRE WAY	3/3/2022	P7
C	THEFT 3D VEHICLE PARTS AND ACCESSORIES	200 W BRISTOL AVE	3/1/2022	P7
C	THEFT OF MOTOR VEHICLE	3300 S INLAND EMPIRE WAY	3/3/2022	P7
C	VEHICULAR ASSAULT	600 W BASALT RIDGE DR	3/4/2022	P7
<b><u>SPD7MC</u></b>				
C	THEFT 1D ALL OTHER	400 W 22ND AVE	3/4/2022	P7
C	THEFT 2D ALL OTHER	2800 S GRAND BLVD	3/1/2022	P7
C	THEFT 2D FROM MOTOR VEHICLE	2200 S MADISON ST	2/27/2022	P7
C	THEFT 3D FROM MOTOR VEHICLE	1000 W 22ND AVE	3/1/2022	P7
C	THEFT 3D FROM MOTOR VEHICLE	400 W 23RD AVE	3/2/2022	P5
C	THEFT 3D FROM MOTOR VEHICLE	700 W 21ST AVE	3/2/2022	
C	THEFT OF MOTOR VEHICLE	400 W 22ND AVE	3/4/2022	P7
<b><u>SPD7WH</u></b>				
C	RESIDENTIAL BURGLARY	3100 W 6TH AVE	2/28/2022	P7
C	THEFT 3D FROM MOTOR VEHICLE	1000 S BUENA VISTA DR	3/1/2022	

# SPOKANE POLICE DEPARTMENT

## DOWNTOWN

## Police Service Area



PSA Commander

**Captain David Singley**



POLICE SUMMARY - Ending: Saturday, March 5, 2022

## ***DOWNTOWN PRECINCT (P8)***



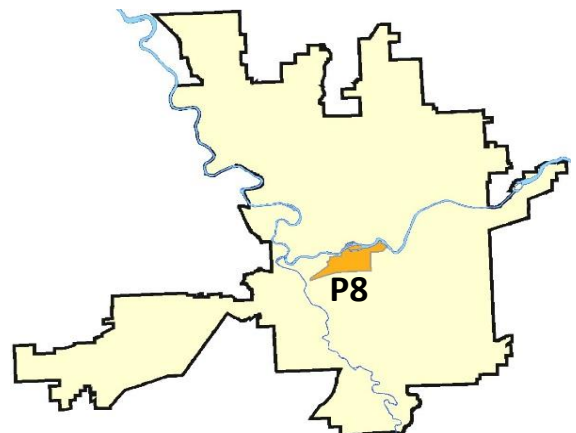
### Preliminary IBR Counts

NIBRS Categories (Part 1 Selected)		7 Day Comparison			28 Day Comparison			YTD Comparison		
		Current	Prior	Percent	Current	Prior	Percent	Current	Prior	Percent
<b>Violent</b>	Criminal Homicide	0	0		0	0		0	0	
	Rape	0	0		2	4	-50.00%	9	6	50.00%
	Robbery - Commercial	0	0		1	1	0.00%	3	2	50.00%
	Robbery - Person	3	0		4	3	33.33%	7	8	-12.50%
	Aggravated Assault - Non DV	3	0		7	11	-36.36%	18	14	28.57%
	Aggravated Assault - DV	0	0		1	3	-66.67%	4	4	0.00%
<b>Violent Total:</b>		6	0		15	22	-31.82%	41	34	20.59%
<b>Property</b>	Burglary - Residential	0	0		2	6	-66.67%	8	5	60.00%
	Burglary Garage	0	0		0	0		0	2	-100.00%
	Burglary Commercial	1	1	0.00%	9	3	200.00%	15	19	-21.05%
	Larceny	38	42	-9.52%	169	132	28.03%	328	145	126.21%
	Vehicle Theft	3	3	0.00%	17	8	112.50%	29	10	190.00%
	Arson	0	0		1	0		1	1	0.00%
<b>Property Total:</b>		42	46	-8.70%	198	149	32.89%	381	182	109.34%
<b>Preliminary Part 1 Crime Totals:</b>		48	46	4.35%	213	171	24.56%	422	216	95.37%
<b>Current 7 Day Period:</b>		2/27/2022 - 3/5/2022			<b>Prior 7 Day Period:</b>		2/20/2022 - 2/26/2022			
<b>Current 28 Day Period:</b>		2/6/2022 - 3/5/2022			<b>Prior 28 Day Period:</b>		1/9/2022 - 2/5/2022			
<b>Current YTD Day Period:</b>		1/1/2022 - 3/5/2022			<b>Prior YTD Period:</b>		1/1/2021 - 3/5/2021			

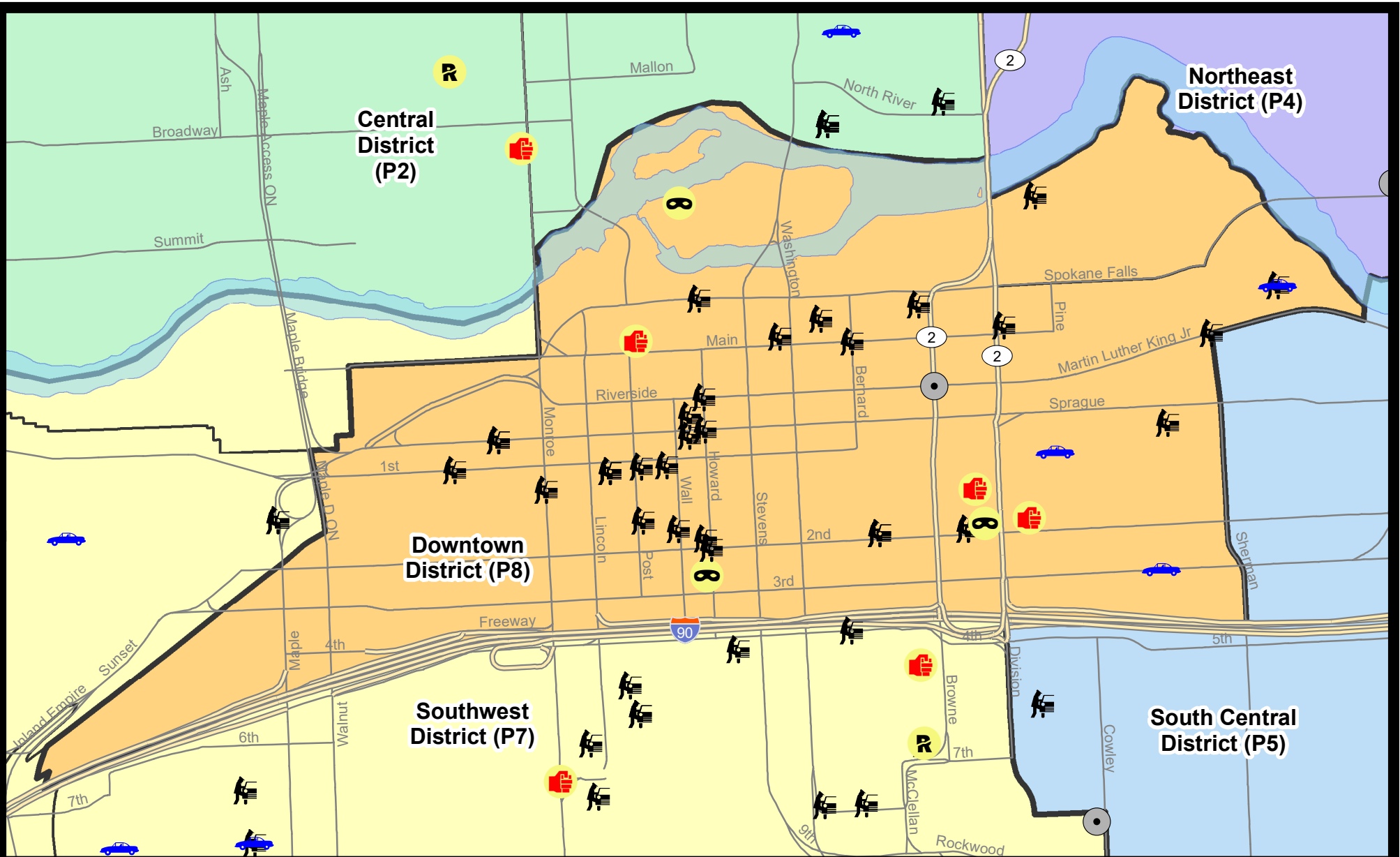
Prepared by SPD Crime Analysis Office - Monday, March 7, 2022

**NOTE:** SPD moved from UCR to the NIBRS reporting standard on 10/4/16 following the transition to a new RMS System. [Numbers on CompStat reports prior to this date should not be used as a comparison to those on this report.](#) Additional info on these reporting standards can be found on the FBI website: <https://ucr.fbi.gov/nibrs-overview>

This chart represents Preliminary counts of selected crime categories from Police Case Reports. Full statistical analysis to determine the confidence level of this data has not been performed. The % change columns on the preliminary counts differ from the percentage change on the NIBRS crime report, sometimes significantly. The CompStat report is designed for operational use and includes only selected NIBRS categories and coding less complex than full NIBRS rules. Official statistics for these and other NIBRS categories can be found on WASPC & FBI websites once available.



**Note:** On 2/10/21 a portion of the Police Block SPC5EC became part of the Downtown Precinct (SPD8EC); Consequently activity in P8 will appear higher if compared to printed CompStat reports prior to 2/10/21



**City of Spokane**  
**Downtown District (P8)**  
**Selected**  
**Crime Types**  
**2022-02-27 to 2022-03-05**  
 Prepared By:  
 Crime Analysis Unit  
 Spokane Police Department

#### Legend

##### NIBRS Events



Robbery Commercial

Robbery Person

Aggravated Assault

Burglary Residential

Burglary Garage

Burglary Commercial

Vehicle Prowling

Vehicle Theft

Arson

Cases Represent LERMS Crime Codes  
 Points may indicate multiple events  
 Note: Veh Prowl is only Larceny category displayed



For Additional Information on Incidents  
 pertaining to an Area, Trend, or Pattern  
 Contact Information Analysis

0 0.2 Miles



**THIS IS NOT A LEGAL DOCUMENT:**  
 The information shown on this map is compiled  
 from various sources and is subject to constant  
 revision. Information shown on this map should  
 not be used to determine the location of facilities  
 in relationship to property lines, section lines,  
 streets, etc.



Sunday - Saturday

SW - Downtown District (P8)

2/27/2022 TO 3/5/2022



<u>A/C</u>	<u>Offense Statute</u>	<u>Address</u>	<u>Reported Date</u>	<u>Dist</u>
<b><u>SPD8EC</u></b>				
C	ASSAULT 2D	100 S DIVISION ST	3/5/2022	P8
C	THEFT 2D FROM MOTOR VEHICLE	600 E FRONT AVE	3/4/2022	
A	THEFT 3D FROM MOTOR VEHICLE	200 N DIVISION ST	3/3/2022	P8
C	THEFT 3D FROM MOTOR VEHICLE	0 S GRANT ST	3/2/2022	
C	THEFT OF MOTOR VEHICLE	100 E 1ST AVE	2/27/2022	P7
C	THEFT OF MOTOR VEHICLE	E 3RD AVE / S CHANDLER ST	3/1/2022	P6
A	THEFT OF MOTOR VEHICLE	600 E FRONT AVE	3/4/2022	
<b><u>SPD8RS</u></b>				
C	BURGLARY 2D COMMERCIAL	N BROWNE ST / W RIVERSIDE AVE	2/28/2022	P8
C	HARASSMENT FELONY WEAPON INVOLVED	800 W MAIN AVE	3/1/2022	P8
C	ROBBERY 1D PERSON	500 N HOWARD ST	3/2/2022	P8
C	ROBBERY 1D PERSON	100 S DIVISION ST	3/3/2022	P8
C	ROBBERY 2D PERSON	200 S HOWARD ST	3/2/2022	P6
C	THEFT 1D FROM MOTOR VEHICLE	600 W RIVERSIDE AVE	2/28/2022	
C	THEFT 1D FROM MOTOR VEHICLE	100 S POST ST	3/1/2022	
C	THEFT 1D FROM MOTOR VEHICLE	N MADISON ST / W SPRAGUE AVE	3/1/2022	
C	THEFT 2D FROM BUILDING	700 W RIVERSIDE AVE	3/3/2022	
C	THEFT 2D FROM MOTOR VEHICLE	200 W SPOKANE FALLS BLVD	2/28/2022	P8
C	THEFT 2D FROM MOTOR VEHICLE	800 W 1ST AVE	3/2/2022	P8
C	THEFT 2D FROM MOTOR VEHICLE	N HOWARD ST / W SPOKANE FALLS BLVD	2/27/2022	
C	THEFT 2D FROM MOTOR VEHICLE	W 1ST AVE / S JEFFERSON ST	2/28/2022	
C	THEFT 2D FROM MOTOR VEHICLE	N HOWARD ST / W SPRAGUE AVE	3/1/2022	
C	THEFT 2D FROM MOTOR VEHICLE	400 N RIVERPOINT BLVD	3/3/2022	
C	THEFT 3D ALL OTHER	900 W 3RD AVE	3/3/2022	P8
C	THEFT 3D ALL OTHER	500 W SPRAGUE AVE	2/28/2022	
C	THEFT 3D CITY FROM BUILDING	100 S STATE ST	2/28/2022	P8
C	THEFT 3D CITY FROM MOTOR VEHICLE	700 W 1ST AVE	2/28/2022	P8
C	THEFT 3D FROM BUILDING	0 N POST ST	2/28/2022	P8
C	THEFT 3D FROM BUILDING	300 S ADAMS ST	2/28/2022	
C	THEFT 3D FROM BUILDING	300 S ADAMS ST	3/1/2022	
C	THEFT 3D FROM MOTOR VEHICLE	100 S POST ST	2/28/2022	P8
C	THEFT 3D FROM MOTOR VEHICLE	200 W 2ND AVE	2/28/2022	P8
C	THEFT 3D FROM MOTOR VEHICLE	S MONROE ST / W RAILROAD ALLEY AVE	3/2/2022	P8
C	THEFT 3D FROM MOTOR VEHICLE	800 W 1ST AVE	3/2/2022	P8
C	THEFT 3D FROM MOTOR VEHICLE	400 W MAIN AVE	3/3/2022	P8
C	THEFT 3D FROM MOTOR VEHICLE	S HOWARD ST / W 2ND AVE	2/27/2022	
C	THEFT 3D FROM MOTOR VEHICLE	100 S HOWARD ST	2/28/2022	
C	THEFT 3D FROM MOTOR VEHICLE	0 W 2ND AVE	2/28/2022	

For protection of victim privacy, the entire address on sexual assault crimes has been redacted.

<b>A/C</b>	<b>Offense Statute</b>	<b>Address</b>	<b>Reported Date</b>	<b>Dist</b>
C	THEFT 3D FROM MOTOR VEHICLE	0 W 2ND AVE	2/28/2022	
C	THEFT 3D FROM MOTOR VEHICLE	W MAIN AVE / N BERNARD ST	2/28/2022	
C	THEFT 3D FROM MOTOR VEHICLE	600 W SPRAGUE AVE	3/1/2022	
C	THEFT 3D FROM MOTOR VEHICLE	100 S WALL ST	3/1/2022	
C	THEFT 3D FROM MOTOR VEHICLE	200 W 2ND AVE	3/1/2022	
C	THEFT 3D FROM MOTOR VEHICLE	N MADISON ST / W SPRAGUE AVE	3/1/2022	
C	THEFT 3D FROM MOTOR VEHICLE	N HOWARD ST / W RIVERSIDE AVE	3/3/2022	
C	THEFT 3D SHOPLIFTING	100 N HOWARD ST	3/1/2022	
C	THEFT OF A FIREARM FROM BUILDING	0 S HOWARD ST	3/4/2022	
C	THEFT OF A FIREARM FROM MOTOR VEHICLE	300 W SPOKANE FALLS BLVD	3/5/2022	P8
C	VEHICULAR ASSAULT	S STATE ST / W PACIFIC AVE	3/3/2022	P8

POLICE SUMMARY - Ending: Saturday, March 5, 2022



## Other Jurisdiction or Unk District

### Preliminary IBR Counts

NIBRS Categories (Part 1 Selected)		7 Day Comparison			28 Day Comparison			YTD Comparison		
		Current	Prior	Percent	Current	Prior	Percent	Current	Prior	Percent
<b>Violent</b>	Criminal Homicide	0	0		0	0		0	0	
	Rape	0	0		0	0		1	1	0.00%
	Robbery - Commercial	0	0		0	0		0	0	
	Robbery - Person	0	0		0	0		0	0	
	Aggravated Assault - Non DV	0	0		0	0		0	0	
	Aggravated Assault - DV	0	0		0	0		1	0	
<b>Violent Total:</b>		0	0		0	0		2	1	100.00%
<b>Property</b>	Burglary - Residential	0	0		0	0		0	0	
	Burglary Garage	0	0		0	0		0	0	
	Burglary Commercial	1	0		1	0		1	0	
	Larceny	7	1	600.00%	12	5	140.00%	18	5	260.00%
	Vehicle Theft	0	1	-100.00%	1	0		1	4	-75.00%
	Arson	0	0		0	0		0	0	
<b>Property Total:</b>		8	2	300.00%	14	5	180.00%	20	9	122.22%
<b>Preliminary Part 1 Crime Totals:</b>		8	2	300.00%	14	5	180.00%	22	10	120.00%
<b>Current 7 Day Period:</b>		2/27/2022 - 3/5/2022			<b>Prior 7 Day Period:</b>		2/20/2022 - 2/26/2022			
<b>Current 28 Day Period:</b>		2/6/2022 - 3/5/2022			<b>Prior 28 Day Period:</b>		1/9/2022 - 2/5/2022			
<b>Current YTD Day Period:</b>		1/1/2022 - 3/5/2022			<b>Prior YTD Period:</b>		1/1/2021 - 3/5/2021			

Prepared by SPD Crime Analysis Office - Monday, March 7, 2022

**NOTE:** SPD moved from UCR to the NIBRS reporting standard on 10/4/16 following the transition to a new RMS System. [Numbers on CompStat reports prior to this date should not be used as a comparison to those on this report.](#) Additional info on these reporting standards can be found on the FBI website: <https://ucr.fbi.gov/nibrs-overview>

This chart represents Preliminary counts of selected crime categories from Police Case Reports. Full statistical analysis to determine the confidence level of this data has not been performed. The % change columns on the preliminary counts differ from the percentage change on the NIBRS crime report, sometimes significantly. The CompStat report is designed for operational use and includes only selected NIBRS categories and coding less complex than full NIBRS rules. Official statistics for these and other NIBRS categories can be found on WASPC & FBI websites once available.

Sunday - Saturday

2/27/2022 TO 3/5/2022

Other Jurisdiction/Unk District



<b><u>A/C</u></b>	<b><u>Offense Statute</u></b>	<b><u>Address</u></b>	<b><u>Reported Date</u></b>	<b><u>Dist</u></b>
C	THEFT 2D FROM MOTOR VEHICLE	152 S JEFFERSON ST	3/4/2022	
C	THEFT 2D FROM MOTOR VEHICLE	225 W RIVERSIDE AVE	3/4/2022	
C	THEFT 3D ALL OTHER	923 E 3rd Ave	2/27/2022	
C	THEFT 3D FROM MOTOR VEHICLE	S STEVENS ST	2/28/2022	
C	THEFT 3D FROM MOTOR VEHICLE	W DOWNRIVER DR	3/1/2022	
C	THEFT 3D FROM MOTOR VEHICLE	HOWARD ST	3/4/2022	
C	THEFT 3D SHOPLIFTING	3221 N MONROE St	2/27/2022	
<b><u>Cheney</u></b>				
C	BURGLARY 2D COMMERCIAL	2400 CHENEY SPOKANE RD	3/1/2022	P7