

SPOKANE POLICE DEPARTMENT

PRELIMINARY CITYWIDE **IBR** CRIME REPORT



Preliminary IBR Counts

CHIEF OF POLICE

Craig Meidl

Period Ending: Saturday, February 19, 2022

NIBRS Categories (Part 1 Selected)		7 Day Comparison			28 Day Comparison			YTD Comparison		
		Current	Prior	Percent	Current	Prior	Percent	Current	Prior	Percent
Violent	Criminal Homicide	0	0		0	0		0	0	
	Rape	3	3	0.00%	14	18	-22.22%	29	33	-12.12%
	Robbery - Commercial	1	2	-50.00%	7	12	-41.67%	16	6	166.67%
	Robbery - Person	2	5	-60.00%	15	10	50.00%	24	25	-4.00%
	Aggravated Assault - Non DV	15	11	36.36%	39	28	39.29%	64	55	16.36%
	Aggravated Assault - DV	7	10	-30.00%	28	26	7.69%	49	51	-3.92%
Violent Total:		28	31	-9.68%	103	94	9.57%	182	170	7.06%
Property	Burglary - Residential	16	19	-15.79%	64	61	4.92%	111	83	33.73%
	Burglary Garage	7	5	40.00%	23	19	21.05%	38	53	-28.30%
	Burglary Commercial	15	14	7.14%	54	46	17.39%	93	74	25.68%
	Larceny	228	238	-4.20%	865	730	18.49%	1452	1193	21.71%
	Vehicle Theft	41	43	-4.65%	161	105	53.33%	244	137	78.10%
	Arson	1	1	0.00%	4	5	-20.00%	8	10	-20.00%
Property Total:		308	320	-3.75%	1171	966	21.22%	1946	1550	25.55%
Preliminary Part 1 Crime Totals:		336	351	-4.27%	1274	1060	20.19%	2128	1720	23.72%

Current 7 Day Period: 2/13/2022 - 2/19/2022

Current 28 Day Period: 1/23/2022 - 2/19/2022

Current YTD Day Period: 1/1/2022 - 2/19/2022

Prior 7 Day Period: 2/6/2022 - 2/12/2022

Prior 28 Day Period: 12/26/2021 - 1/22/2022

Prior YTD Period: 1/1/2021 - 2/19/2021

Prepared by SPD Crime Analysis Office - Monday, February 21, 2022

NOTE: SPD moved from UCR to the NIBRS reporting standard on 10/4/16 following the transition to a new RMS System. [Numbers on CompStat reports prior to this date should not be used as a comparison to those on this report.](#) Additional info on these reporting standards can be found on the FBI website: <https://ucr.fbi.gov/nibrs-overview>

This chart represents Preliminary counts of selected crime categories from Police Case Reports. Full statistical analysis to determine the confidence level of this data has not been performed. The % change columns on the preliminary counts differ from the percentage change on the NIBRS crime report, sometimes significantly. The CompStat report is designed for operational use and includes only selected NIBRS categories and coding less complex than full NIBRS rules. Official statistics for these and other NIBRS categories can be found on WASPC & FBI websites once available.



SPOKANE POLICE DEPARTMENT



NORTH **Police Service Area**

PSA Commander

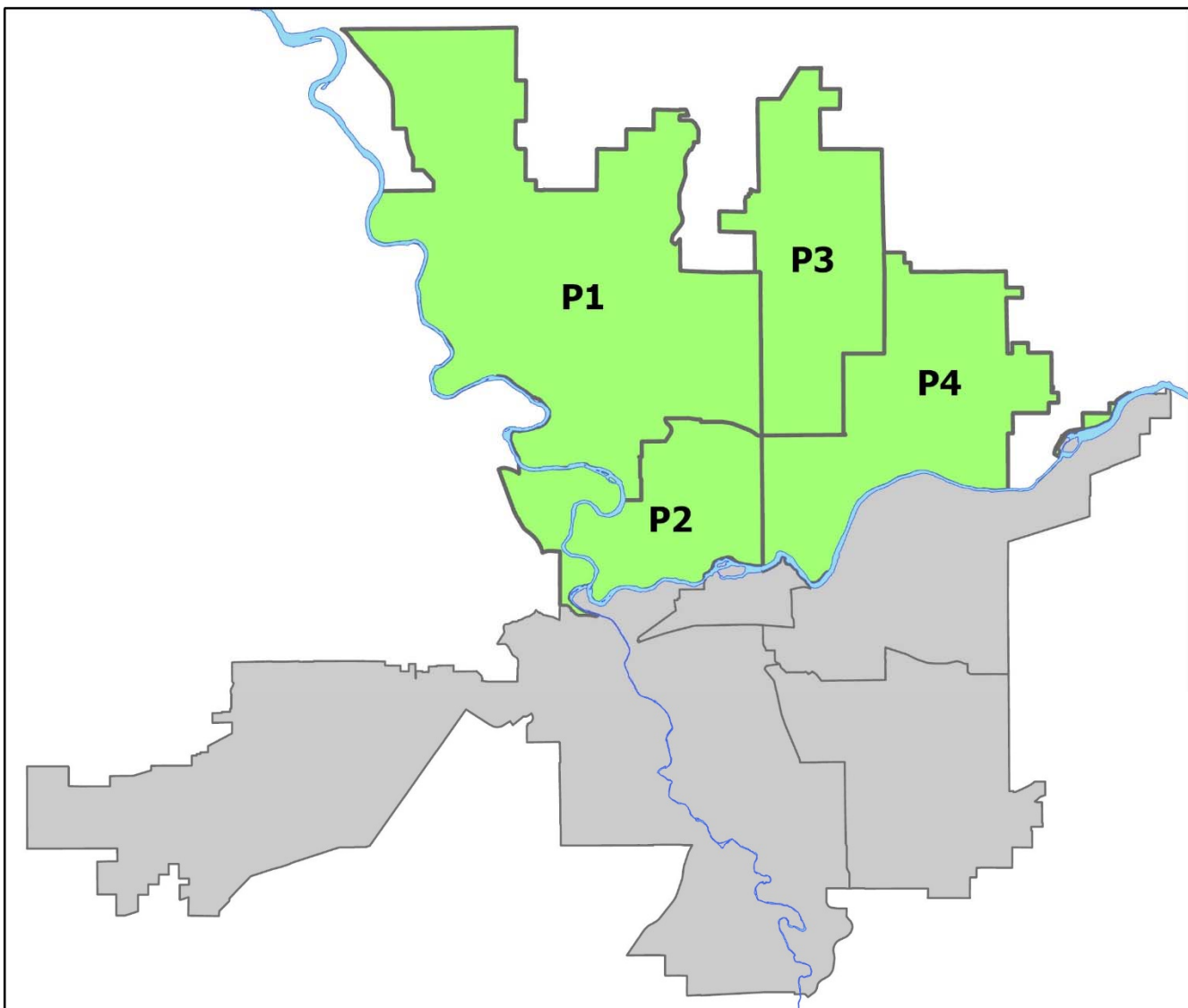
Captain Mark Griffiths

Northwest District (P1)

Central District (P2)

Neva-Wood District (P3)

Northeast District (P4)



POLICE SUMMARY - Ending: Saturday, February 19, 2022

NORTH PRECINCT (P1, P2, P3, and P4)



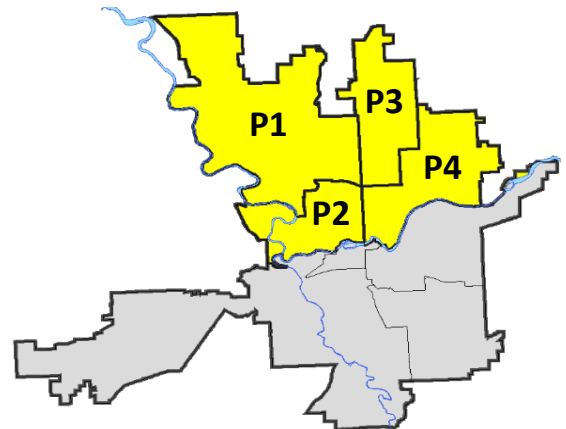
Preliminary IBR Counts

NIBRS Categories (Part 1 Selected)		7 Day Comparison			28 Day Comparison			YTD Comparison		
		Current	Prior	Percent	Current	Prior	Percent	Current	Prior	Percent
Violent	Criminal Homicide	0	0		0	0		0	0	
	Rape	1	1	0.00%	5	9	-44.44%	11	15	-26.67%
	Robbery - Commercial	0	2	-100.00%	4	10	-60.00%	11	4	175.00%
	Robbery - Person	1	4	-75.00%	8	8	0.00%	15	15	0.00%
	Aggravated Assault - Non DV	5	6	-16.67%	19	10	90.00%	27	30	-10.00%
	Aggravated Assault - DV	6	6	0.00%	19	16	18.75%	31	34	-8.82%
Violent Total:		13	19	-31.58%	55	53	3.77%	95	98	-3.06%
Property	Burglary - Residential	8	13	-38.46%	36	41	-12.20%	67	53	26.42%
	Burglary Garage	4	2	100.00%	13	12	8.33%	23	29	-20.69%
	Burglary Commercial	9	10	-10.00%	35	29	20.69%	61	39	56.41%
	Larceny	99	123	-19.51%	447	407	9.83%	770	741	3.91%
	Vehicle Theft	24	24	0.00%	95	67	41.79%	143	89	60.67%
	Arson	0	1	-100.00%	3	2	50.00%	5	7	-28.57%
Property Total:		144	173	-16.76%	629	558	12.72%	1069	958	11.59%
Preliminary Part 1 Crime Totals:		157	192	-18.23%	684	611	11.95%	1164	1056	10.23%
Current 7 Day Period:		2/13/2022 - 2/19/2022			Prior 7 Day Period:		2/6/2022 - 2/12/2022			
Current 28 Day Period:		1/23/2022 - 2/19/2022			Prior 28 Day Period:		12/26/2021 - 1/22/2022			
Current YTD Day Period:		1/1/2022 - 2/19/2022			Prior YTD Period:		1/1/2021 - 2/19/2021			

Prepared by SPD Crime Analysis Office - Monday, February 21, 2022

NOTE: SPD moved from UCR to the NIBRS reporting standard on 10/4/16 following the transition to a new RMS System. [Numbers on CompStat reports prior to this date should not be used as a comparison to those on this report.](#) Additional info on these reporting standards can be found on the FBI website: <https://ucr.fbi.gov/nibrs-overview>

This chart represents Preliminary counts of selected crime categories from Police Case Reports. Full statistical analysis to determine the confidence level of this data has not been performed. The % change columns on the preliminary counts differ from the percentage change on the NIBRS crime report, sometimes significantly. The CompStat report is designed for operational use and includes only selected NIBRS categories and coding less complex than full NIBRS rules. Official statistics for these and other NIBRS categories can be found on WASPC & FBI websites once available.



POLICE SUMMARY - Ending: Saturday, February 19, 2022



NW - Northwest District (P1)

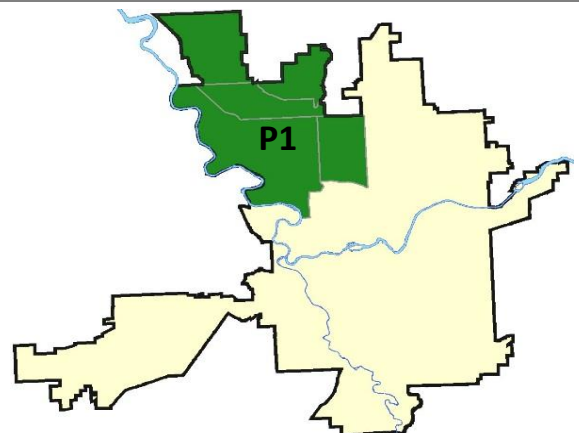
Preliminary IBR Counts

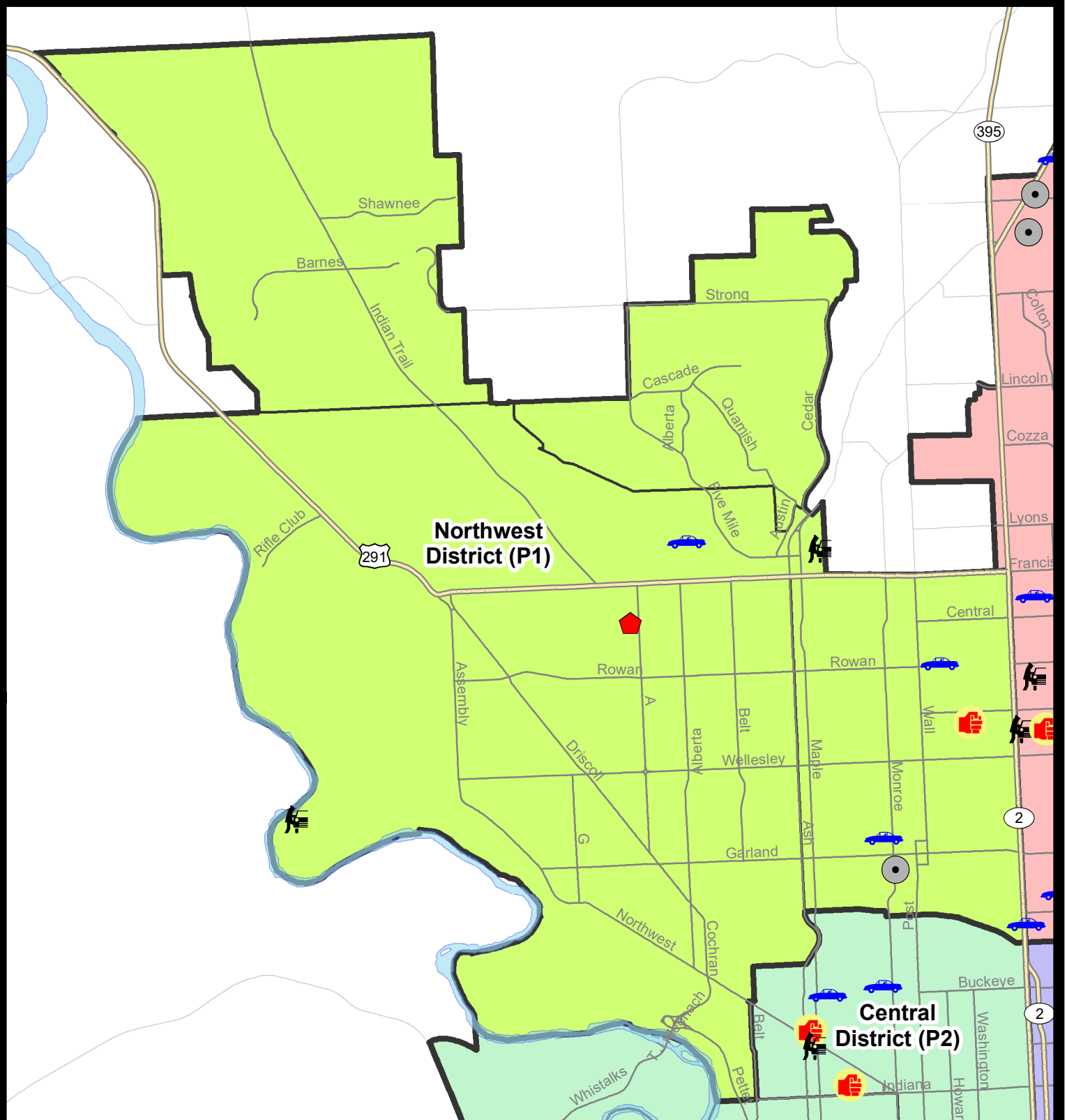
NIBRS Categories (Part 1 Selected)		7 Day Comparison			28 Day Comparison			YTD Comparison		
		Current	Prior	Percent	Current	Prior	Percent	Current	Prior	Percent
Violent	Criminal Homicide	0	0		0	0		0	0	
	Rape	0	0		2	2	0.00%	4	4	0.00%
	Robbery - Commercial	0	0		0	4	-100.00%	2	2	0.00%
	Robbery - Person	0	0		1	4	-75.00%	4	1	300.00%
	Aggravated Assault - Non DV	0	2	-100.00%	4	2	100.00%	6	7	-14.29%
	Aggravated Assault - DV	1	0		3	3	0.00%	4	5	-20.00%
Violent Total:		1	2	-50.00%	10	15	-33.33%	20	19	5.26%
Property	Burglary - Residential	1	2	-50.00%	8	8	0.00%	15	9	66.67%
	Burglary Garage	0	1	-100.00%	2	5	-60.00%	5	10	-50.00%
	Burglary Commercial	1	0		3	3	0.00%	6	4	50.00%
	Larceny	8	19	-57.89%	60	61	-1.64%	105	130	-19.23%
	Vehicle Theft	3	2	50.00%	12	16	-25.00%	23	22	4.55%
	Arson	0	0		0	0		0	3	-100.00%
Property Total:		13	24	-45.83%	85	93	-8.60%	154	178	-13.48%
Preliminary Part 1 Crime Totals:		14	26	-46.15%	95	108	-12.04%	174	197	-11.68%
Current 7 Day Period:		2/13/2022 - 2/19/2022			Prior 7 Day Period:		2/6/2022 - 2/12/2022			
Current 28 Day Period:		1/23/2022 - 2/19/2022			Prior 28 Day Period:		12/26/2021 - 1/22/2022			
Current YTD Day Period:		1/1/2022 - 2/19/2022			Prior YTD Period:		1/1/2021 - 2/19/2021			

Prepared by SPD Crime Analysis Office - Monday, February 21, 2022

NOTE: SPD moved from UCR to the NIBRS reporting standard on 10/4/16 following the transition to a new RMS System. [Numbers on CompStat reports prior to this date should not be used as a comparison to those on this report.](#) Additional info on these reporting standards can be found on the FBI website: <https://ucr.fbi.gov/nibrs-overview>

This chart represents Preliminary counts of selected crime categories from Police Case Reports. Full statistical analysis to determine the confidence level of this data has not been performed. The % change columns on the preliminary counts differ from the percentage change on the NIBRS crime report, sometimes significantly. The CompStat report is designed for operational use and includes only selected NIBRS categories and coding less complex than full NIBRS rules. Official statistics for these and other NIBRS categories can be found on WASPC & FBI websites once available.





City of Spokane
Northwest District (P1)
Selected Crime Codes
2022-02-13 to 2022-02-19
 Prepared By:
 Crime Analysis Unit
 Spokane Police Department

Legend

NIBRS Events

- Criminal Homicide
- Rape
- Robbery Commercial
- Robbery Person
- Aggravated Assault
- Burglary Residential
- Burglary Garage
- Burglary Commercial
- Vehicle Prowling
- Vehicle Theft
- Arson

Spokane Police

*Cases Represent LERMS Crime Codes
 Points may indicate multiple events
 Note: Veh Prowl is only Larceny displayed*

For Additional Information on Incidents pertaining to an Area, Trend, or Pattern Contact Information Analysis

0 0.25 0.5 1 Miles

Geographic Information System

THIS IS NOT A LEGAL DOCUMENT:
 The information shown on this map is compiled from various sources and is subject to constant revision. Information shown on this map should not be used to determine the location of facilities in relationship to property lines, section lines, streets, etc.

Sunday - Saturday

NW - Northwest District (P1)

2/13/2022 TO 2/19/2022



<u>A/C</u>	<u>Offense Statute</u>	<u>Address</u>	<u>Reported Date</u>	<u>Dist</u>
<u>SPA1BS</u>				
C	THEFT 3D FROM MOTOR VEHICLE	6500 N CEDAR RD	2/14/2022	
C	THEFT OF MOTOR VEHICLE	6600 N ALBERTA ST	2/15/2022	P1
<u>SPA1IT</u>				
C	IBR Purposes Only - All Other Larceny	N WINDHAVEN LN / W YOUNGSTOWN LN	2/15/2022	P1
<u>SPA1NH</u>				
C	ASSAULT 2D	5000 N WHITEHOUSE ST	2/14/2022	P2
C	BURGLARY 2D COMMERCIAL	3700 N MONROE ST	2/15/2022	P2
C	THEFT 2D ALL OTHER	300 W COLUMBIA AVE	2/16/2022	
C	THEFT 3D VEHICLE PARTS AND ACCESSORIES	4400 N MAPLE ST	2/19/2022	P1
C	THEFT OF MOTOR VEHICLE	400 W ROWAN AVE	2/19/2022	P1
C	THEFT OF MOTOR VEHICLE	4000 N MADISON ST	2/19/2022	P2
<u>SPA1NW</u>				
C	BURGLARY 1D FENCED AREA	2500 W DALTON AVE	2/13/2022	P1
C	RESIDENTIAL BURGLARY	2900 W ELOIKA AVE	2/17/2022	P1
C	THEFT 2D FROM MOTOR VEHICLE	4400 N AUBREY L WHITE PKWY	2/13/2022	P1
C	THEFT 3D SHOPLIFTING	2400 W WELLESLEY AVE	2/14/2022	
C	THEFT OF A FIREARM FROM BUILDING	2500 W DALTON AVE	2/13/2022	P1

POLICE SUMMARY - Ending: Saturday, February 19, 2022



NW - North Central District (P2)

Preliminary IBR Counts

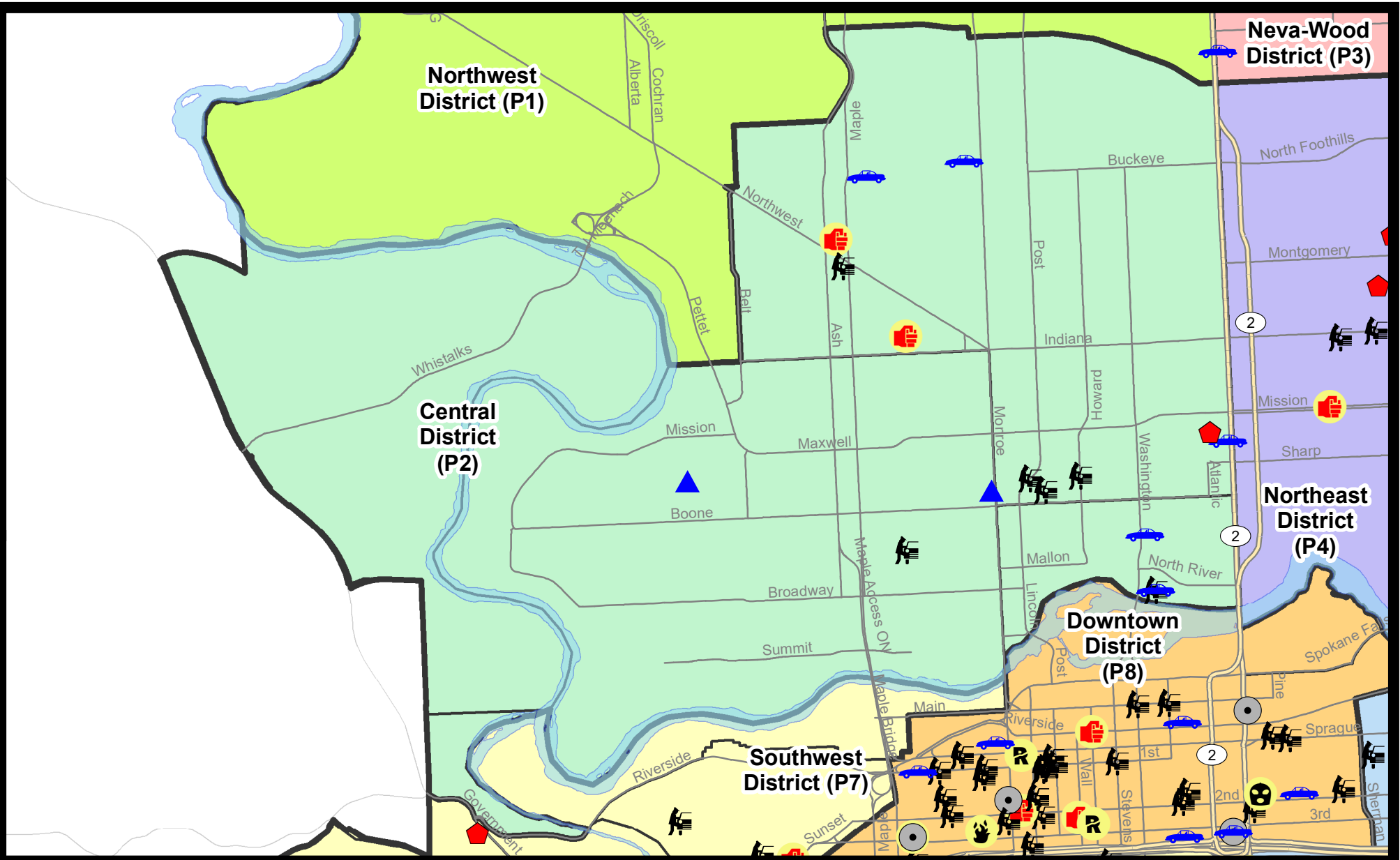
NIBRS Categories (Part 1 Selected)		7 Day Comparison			28 Day Comparison			YTD Comparison		
		Current	Prior	Percent	Current	Prior	Percent	Current	Prior	Percent
Violent	Criminal Homicide	0	0		0	0		0	0	
	Rape	0	1	-100.00%	2	1	100.00%	2	3	-33.33%
	Robbery - Commercial	0	0		1	0		1	0	
	Robbery - Person	0	0		1	1	0.00%	2	7	-71.43%
	Aggravated Assault - Non DV	2	1	100.00%	4	2	100.00%	6	7	-14.29%
	Aggravated Assault - DV	0	1	-100.00%	3	2	50.00%	5	5	0.00%
Violent Total:		2	3	-33.33%	11	6	83.33%	16	22	-27.27%
Property	Burglary - Residential	1	4	-75.00%	7	6	16.67%	10	17	-41.18%
	Burglary Garage	2	0		3	2	50.00%	5	7	-28.57%
	Burglary Commercial	0	1	-100.00%	6	8	-25.00%	13	8	62.50%
	Larceny	15	18	-16.67%	96	69	39.13%	153	160	-4.38%
	Vehicle Theft	6	6	0.00%	21	12	75.00%	28	19	47.37%
	Arson	0	1	-100.00%	2	0		2	2	0.00%
Property Total:		24	30	-20.00%	135	97	39.18%	211	213	-0.94%
Preliminary Part 1 Crime Totals:		26	33	-21.21%	146	103	41.75%	227	235	-3.40%
Current 7 Day Period:		2/13/2022 - 2/19/2022			Prior 7 Day Period:		2/6/2022 - 2/12/2022			
Current 28 Day Period:		1/23/2022 - 2/19/2022			Prior 28 Day Period:		12/26/2021 - 1/22/2022			
Current YTD Day Period:		1/1/2022 - 2/19/2022			Prior YTD Period:		1/1/2021 - 2/19/2021			

Prepared by SPD Crime Analysis Office - Monday, February 21, 2022

NOTE: SPD moved from UCR to the NIBRS reporting standard on 10/4/16 following the transition to a new RMS System. [Numbers on CompStat reports prior to this date should not be used as a comparison to those on this report.](#) Additional info on these reporting standards can be found on the FBI website: <https://ucr.fbi.gov/nibrs-overview>

This chart represents Preliminary counts of selected crime categories from Police Case Reports. Full statistical analysis to determine the confidence level of this data has not been performed. The % change columns on the preliminary counts differ from the percentage change on the NIBRS crime report, sometimes significantly. The CompStat report is designed for operational use and includes only selected NIBRS categories and coding less complex than full NIBRS rules. Official statistics for these and other NIBRS categories can be found on WASPC & FBI websites once available.





City of Spokane
Central District (P2)
Selected Crime Types
2022-02-13 to 2022-02-19
 Prepared By:
 Crime Analysis Unit
 Spokane Police Department

Legend


NIBRS Events

- | | | | |
|-------------------|--------------------|----------------------|---------------------|
| Criminal Homicide | Robbery Commercial | Aggravated Assault | Burglary Commercial |
| Rape | Robbery Person | Burglary Residential | Vehicle Prowling |
| | | Burglary Garage | Vehicle Theft |
| | | | Arson |

Cases Represent LERMS Crime Codes
 Points may indicate multiple events
 Note: Veh Prowl is only Larceny category displayed



For Additional Information on Incidents pertaining to an Area, Trend, or Pattern Contact Information Analysis



THIS IS NOT A LEGAL DOCUMENT:
 The information shown on this map is compiled from various sources and is subject to constant revision. Information shown on this map should not be used to determine the location of facilities in relationship to property lines, section lines, streets, etc.

Sunday - Saturday

NW - Central District (P2)

2/13/2022 TO 2/19/2022



<u>A/C</u>	<u>Offense Statute</u>	<u>Address</u>	<u>Reported Date</u>	<u>Dist</u>
<u>SPA2EG</u>				
C	ASSAULT 2D	1600 W NORTHWEST BLVD	2/18/2022	P1
C	DRIVE BY SHOOTING	1300 W SHANNON AVE	2/17/2022	P1
C	RESIDENTIAL BURGLARY	1400 N ATLANTIC ST	2/16/2022	P1
C	THEFT 2D FROM MOTOR VEHICLE	1600 W NORTHWEST BLVD	2/15/2022	P2
C	THEFT 2D FROM MOTOR VEHICLE	W SHARP AVE / N HOWARD ST	2/13/2022	
C	THEFT 3D ALL OTHER	1500 W KNOX AVE	2/13/2022	P1
C	THEFT 3D CITY ALL OTHER	N WASHINGTON ST / W MANSFIELD AVE	2/14/2022	P2
C	THEFT 3D CITY ALL OTHER	500 W CLEVELAND AVE	2/16/2022	P1
C	THEFT 3D FROM MOTOR VEHICLE	1200 N POST ST	2/15/2022	P2
C	THEFT 3D FROM MOTOR VEHICLE	W SHARP AVE / N POST PL	2/15/2022	P2
C	THEFT OF A FIREARM FROM BUILDING	1300 W MANSFIELD AVE	2/15/2022	P2
C	THEFT OF MOTOR VEHICLE	1300 N DIVISION ST	2/14/2022	P2
C	THEFT OF MOTOR VEHICLE	1500 W BUCKEYE AVE	2/16/2022	P2
C	THEFT OF MOTOR VEHICLE	1000 W GRACE AVE	2/19/2022	P1
<u>SPA2RS</u>				
C	THEFT 3D FROM MOTOR VEHICLE	300 W NORTH RIVER DR	2/16/2022	
C	THEFT OF MOTOR VEHICLE	900 N WASHINGTON ST	2/14/2022	P2
C	THEFT OF MOTOR VEHICLE	300 W NORTH RIVER DR	2/18/2022	P8
C	THEFT OF MOTOR VEHICLE	300 W NORTH RIVER DR	2/18/2022	P1
<u>SPA2WC</u>				
C	BURGLARY 2D GARAGE	2300 W SINTO AVE	2/17/2022	P2
C	BURGLARY 2D GARAGE	1200 N MONROE ST	2/16/2022	P2
C	THEFT 2D FROM BUILDING	1100 W MALLON AVE	2/14/2022	P2
C	THEFT 3D CITY ALL OTHER	900 N ADAMS ST	2/17/2022	P2
C	THEFT 3D FROM BUILDING	1300 W BOONE AVE	2/14/2022	
C	THEFT 3D FROM MOTOR VEHICLE	N CEDAR ST / W DEAN AVE	2/15/2022	P2
C	THEFT 3D VEHICLE PARTS AND ACCESSORIES	1200 W MAXWELL AVE	2/16/2022	
C	THEFT OF A FIREARM FROM BUILDING	1100 W MALLON AVE	2/16/2022	P2

POLICE SUMMARY - Ending: Saturday, February 19, 2022



NE - Neva-Wood District (P3)

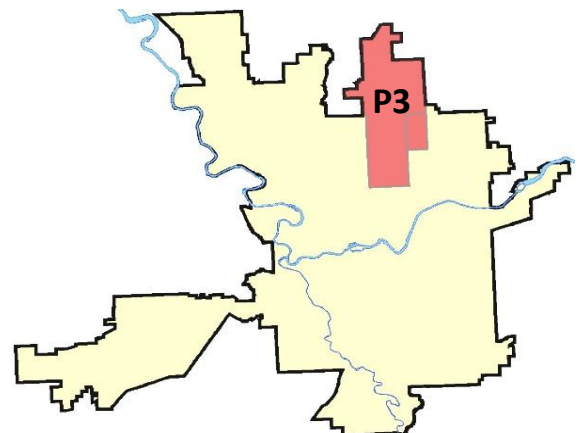
Preliminary IBR Counts

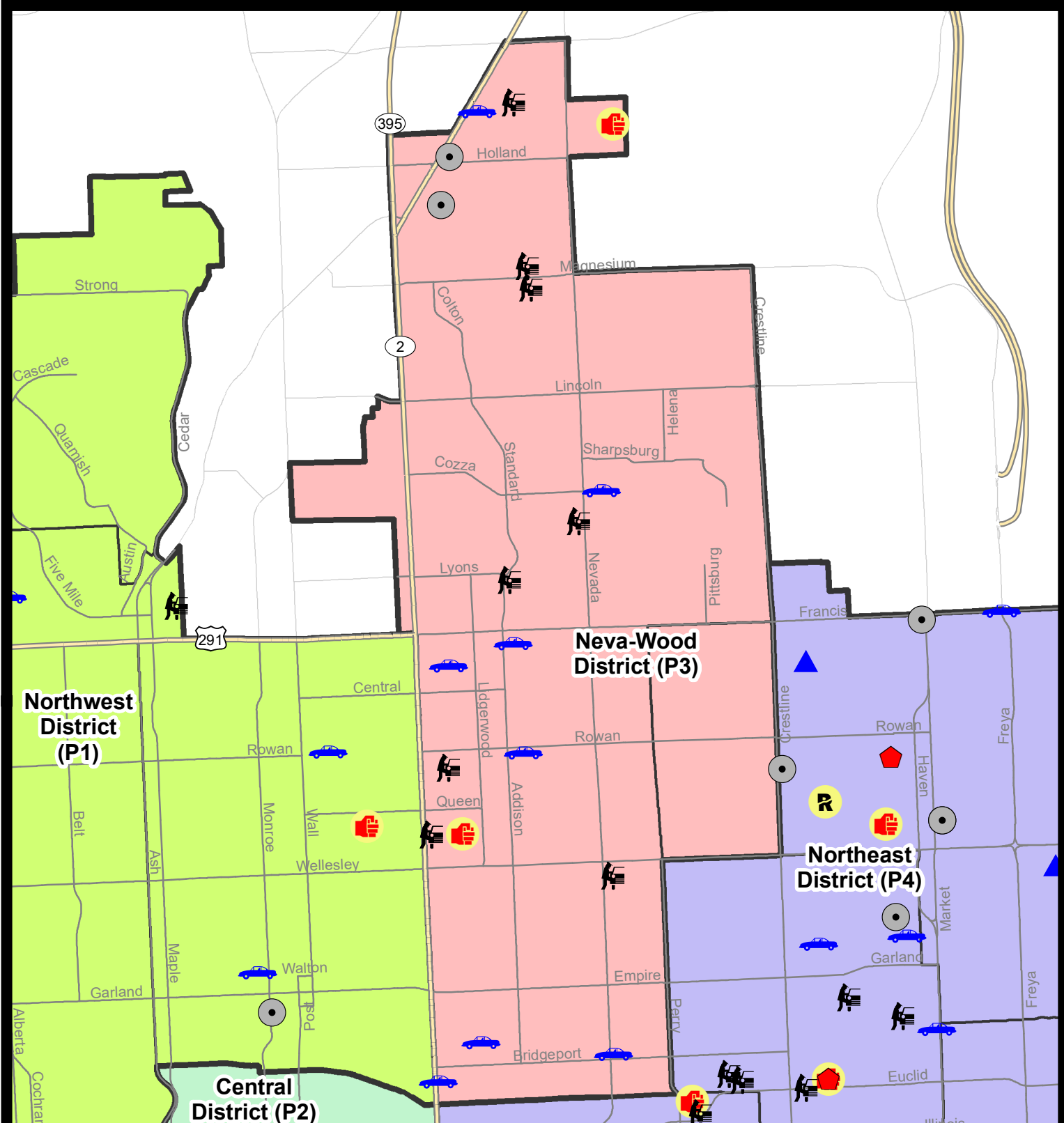
NIBRS Categories (Part 1 Selected)		7 Day Comparison			28 Day Comparison			YTD Comparison		
		Current	Prior	Percent	Current	Prior	Percent	Current	Prior	Percent
Violent	Criminal Homicide	0	0		0	0		0	0	
	Rape	0	0		0	4	-100.00%	2	5	-60.00%
	Robbery - Commercial	0	2	-100.00%	3	5	-40.00%	7	2	250.00%
	Robbery - Person	0	3	-100.00%	4	2	100.00%	6	2	200.00%
	Aggravated Assault - Non DV	1	1	0.00%	5	1	400.00%	6	8	-25.00%
	Aggravated Assault - DV	1	2	-50.00%	4	6	-33.33%	9	11	-18.18%
Violent Total:		2	8	-75.00%	16	18	-11.11%	30	28	7.14%
Property	Burglary - Residential	0	4	-100.00%	10	14	-28.57%	19	15	26.67%
	Burglary Garage	0	0		4	4	0.00%	8	10	-20.00%
	Burglary Commercial	2	4	-50.00%	11	3	266.67%	14	19	-26.32%
	Larceny	51	56	-8.93%	191	193	-1.04%	346	290	19.31%
	Vehicle Theft	8	10	-20.00%	33	16	106.25%	46	21	119.05%
	Arson	0	0		0	2	-100.00%	2	0	
Property Total:		61	74	-17.57%	249	232	7.33%	435	355	22.54%
Preliminary Part 1 Crime Totals:		63	82	-23.17%	265	250	6.00%	465	383	21.41%
Current 7 Day Period:		2/13/2022 - 2/19/2022			Prior 7 Day Period:		2/6/2022 - 2/12/2022			
Current 28 Day Period:		1/23/2022 - 2/19/2022			Prior 28 Day Period:		12/26/2021 - 1/22/2022			
Current YTD Day Period:		1/1/2022 - 2/19/2022			Prior YTD Period:		1/1/2021 - 2/19/2021			

Prepared by SPD Crime Analysis Office - Monday, February 21, 2022

NOTE: SPD moved from UCR to the NIBRS reporting standard on 10/4/16 following the transition to a new RMS System. [Numbers on CompStat reports prior to this date should not be used as a comparison to those on this report.](#) Additional info on these reporting standards can be found on the FBI website: <https://ucr.fbi.gov/nibrs-overview>

This chart represents Preliminary counts of selected crime categories from Police Case Reports. Full statistical analysis to determine the confidence level of this data has not been performed. The % change columns on the preliminary counts differ from the percentage change on the NIBRS crime report, sometimes significantly. The CompStat report is designed for operational use and includes only selected NIBRS categories and coding less complex than full NIBRS rules. Official statistics for these and other NIBRS categories can be found on WASPC & FBI websites once available.

















City of Spokane
Neva-Wood District (P3)
Selected Crime Codes
2022-02-13 to 2022-02-19
 Prepared By:
 Crime Analysis Unit
 Spokane Police Department

Legend

NIBRS Events

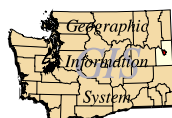
 Criminal Homicide	 Robbery Person	 Burglary Commercial
 Rape	 Aggravated Assault	 Vehicle Prowling
 Robbery Commercial	 Burglary Residential	 Vehicle Theft
	 Burglary Garage	 Arson




For Additional Information on Incidents pertaining to an Area, Trend, or Pattern Contact Information Analysis


*Cases Represent LERMS Crime Codes
 Points may indicate multiple events
 Note: Veh Prowl is only Larceny displayed*

0 0.2 0.4 0.8 Miles





THIS IS NOT A LEGAL DOCUMENT:
 The information shown on this map is compiled from various sources and is subject to constant revision. Information shown on this map should not be used to determine the location of facilities in relationship to property lines, section lines, streets, etc.



Sunday - Saturday

NE - Neva-Wood District (P3)

2/13/2022 TO 2/19/2022



<u>A/C</u>	<u>Offense Statute</u>	<u>Address</u>	<u>Reported Date</u>	<u>Dist</u>
SPB3NL				
C	ASSAULT 2D	1200 E WESTVIEW CT	2/14/2022	P4
C	ASSAULT 2D	4700 N DIVISION ST	2/15/2022	P2
C	BURGLARY 2D COMMERCIAL	9500 N NEWPORT HWY	2/14/2022	P4
C	BURGLARY 2D COMMERCIAL	9100 N NEWPORT HWY	2/16/2022	P6
C	MAIL THEFT	400 E HOFFMAN AVE	2/16/2022	P2
C	THEFT 2D ALL OTHER	9600 N NEWPORT HWY	2/15/2022	P1
C	THEFT 2D ALL OTHER	7800 N DIVISION ST	2/16/2022	P2
C	THEFT 2D ALL OTHER	6200 N WISCOMB ST	2/19/2022	P4
C	THEFT 2D ALL OTHER	10100 N NEWPORT HWY	2/17/2022	P3
C	THEFT 2D FROM MOTOR VEHICLE	600 E MAGNESIUM RD	2/13/2022	P3
C	THEFT 2D FROM MOTOR VEHICLE	900 E SITKA AVE	2/15/2022	P3
C	THEFT 2D FROM MOTOR VEHICLE	4700 N DIVISION ST	2/14/2022	
C	THEFT 2D SHOPLIFTING	5800 N DIVISION ST	2/15/2022	P3
C	THEFT 2D SHOPLIFTING	5600 N DIVISION ST	2/14/2022	
C	THEFT 2D SHOPLIFTING	5600 N DIVISION ST	2/15/2022	
C	THEFT 2D SHOPLIFTING	6600 N DIVISION ST	2/15/2022	
C	THEFT 2D SHOPLIFTING	4700 N DIVISION ST	2/16/2022	
C	THEFT 3D ALL OTHER	7700 N STANDARD ST	2/15/2022	P3
C	THEFT 3D ALL OTHER	400 E EVERETT AVE	2/16/2022	
C	THEFT 3D CITY ALL OTHER	500 E WELLESLEY AVE	2/17/2022	P4
C	THEFT 3D CITY FROM MOTOR VEHICLE	9700 N NEWPORT HWY	2/17/2022	P3
C	THEFT 3D CITY SHOPLIFTING	9100 N NEWPORT HWY	2/16/2022	P2
C	THEFT 3D FROM BUILDING	6000 N LIDGERWOOD ST	2/15/2022	
C	THEFT 3D FROM BUILDING	500 E HOLLAND AVE	2/16/2022	
C	THEFT 3D FROM MOTOR VEHICLE	600 E MAGNESIUM RD	2/14/2022	P3
C	THEFT 3D FROM MOTOR VEHICLE	6600 N ADDISON ST	2/16/2022	P3
C	THEFT 3D FROM MOTOR VEHICLE	1000 E HOFFMAN AVE	2/14/2022	
C	THEFT 3D FROM MOTOR VEHICLE	4700 N DIVISION ST	2/15/2022	
C	THEFT 3D SHOPLIFTING	4700 N DIVISION ST	2/14/2022	P3
C	THEFT 3D SHOPLIFTING	5500 N DIVISION ST	2/16/2022	P3
C	THEFT 3D SHOPLIFTING	5600 N DIVISION ST	2/14/2022	P3
C	THEFT 3D SHOPLIFTING	5600 N DIVISION ST	2/16/2022	P3
C	THEFT 3D SHOPLIFTING	9700 N NEWPORT HWY	2/17/2022	P3
C	THEFT 3D SHOPLIFTING	9200 N COLTON ST	2/19/2022	P3
C	THEFT 3D SHOPLIFTING	9600 N NEWPORT HWY	2/13/2022	
C	THEFT 3D SHOPLIFTING	4700 N DIVISION ST	2/13/2022	
C	THEFT 3D SHOPLIFTING	4700 N DIVISION ST	2/13/2022	
C	THEFT 3D SHOPLIFTING	4700 N DIVISION ST	2/13/2022	

For protection of victim privacy, the entire address on sexual assault crimes has been redacted.

A/C	Offense Statute	Address	Reported Date	Dist
C	THEFT 3D SHOPLIFTING	4700 N DIVISION ST	2/13/2022	
C	THEFT 3D SHOPLIFTING	4700 N DIVISION ST	2/13/2022	
C	THEFT 3D SHOPLIFTING	9100 N NEWPORT HWY	2/15/2022	
C	THEFT 3D SHOPLIFTING	9100 N NEWPORT HWY	2/15/2022	
C	THEFT 3D SHOPLIFTING	9100 N NEWPORT HWY	2/14/2022	
C	THEFT 3D SHOPLIFTING	9600 N NEWPORT HWY	2/14/2022	
C	THEFT 3D SHOPLIFTING	4700 N DIVISION ST	2/15/2022	
C	THEFT 3D SHOPLIFTING	4700 N DIVISION ST	2/15/2022	
C	THEFT 3D SHOPLIFTING	5600 N DIVISION ST	2/14/2022	
C	THEFT 3D SHOPLIFTING	4700 N DIVISION ST	2/16/2022	
C	THEFT 3D VEHICLE PARTS AND ACCESSORIES	200 E EMPIRE AVE	2/15/2022	P2
C	THEFT 3D VEHICLE PARTS AND ACCESSORIES	200 E EMPIRE AVE	2/15/2022	P3
C	THEFT 3D VEHICLE PARTS AND ACCESSORIES	7000 N WISCOMB ST	2/15/2022	P3
C	THEFT 3D VEHICLE PARTS AND ACCESSORIES	9200 N COLTON ST	2/19/2022	P3
C	THEFT OF A FIREARM FROM BUILDING	700 E NORTH AVE	2/16/2022	P2
C	THEFT OF A FIREARM FROM BUILDING	300 E FRANCIS AVE	2/19/2022	P2
C	THEFT OF A FIREARM FROM MOTOR VEHICLE	0 E SANSON AVE	2/13/2022	P3
C	THEFT OF MOTOR VEHICLE	200 E GLASS AVE	2/14/2022	P4
C	THEFT OF MOTOR VEHICLE	6000 N MAYFAIR ST	2/14/2022	P4
C	THEFT OF MOTOR VEHICLE	1100 E COZZA DR	2/14/2022	P4
C	THEFT OF MOTOR VEHICLE	9600 N NEWPORT HWY	2/15/2022	P1
C	THEFT OF MOTOR VEHICLE	3300 N NEVADA ST	2/15/2022	P3
C	THEFT OF MOTOR VEHICLE	500 E NORTH AVE	2/17/2022	P3
C	THEFT OF MOTOR VEHICLE	3100 N DIVISION ST	2/18/2022	P2
C	THEFT OF MOTOR VEHICLE	6200 N WISCOMB ST	2/19/2022	P4

POLICE SUMMARY - Ending: Saturday, February 19, 2022



NE - Northeast District (P4)

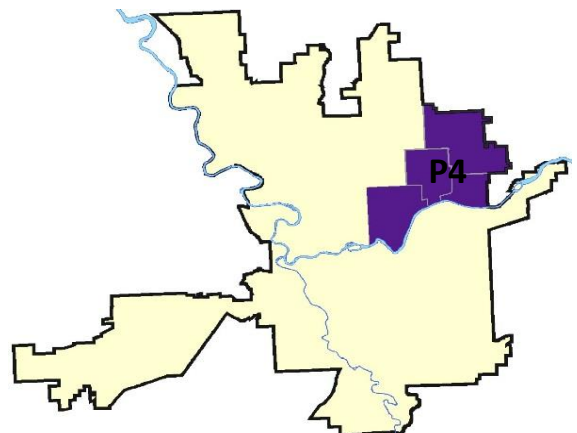
Preliminary IBR Counts

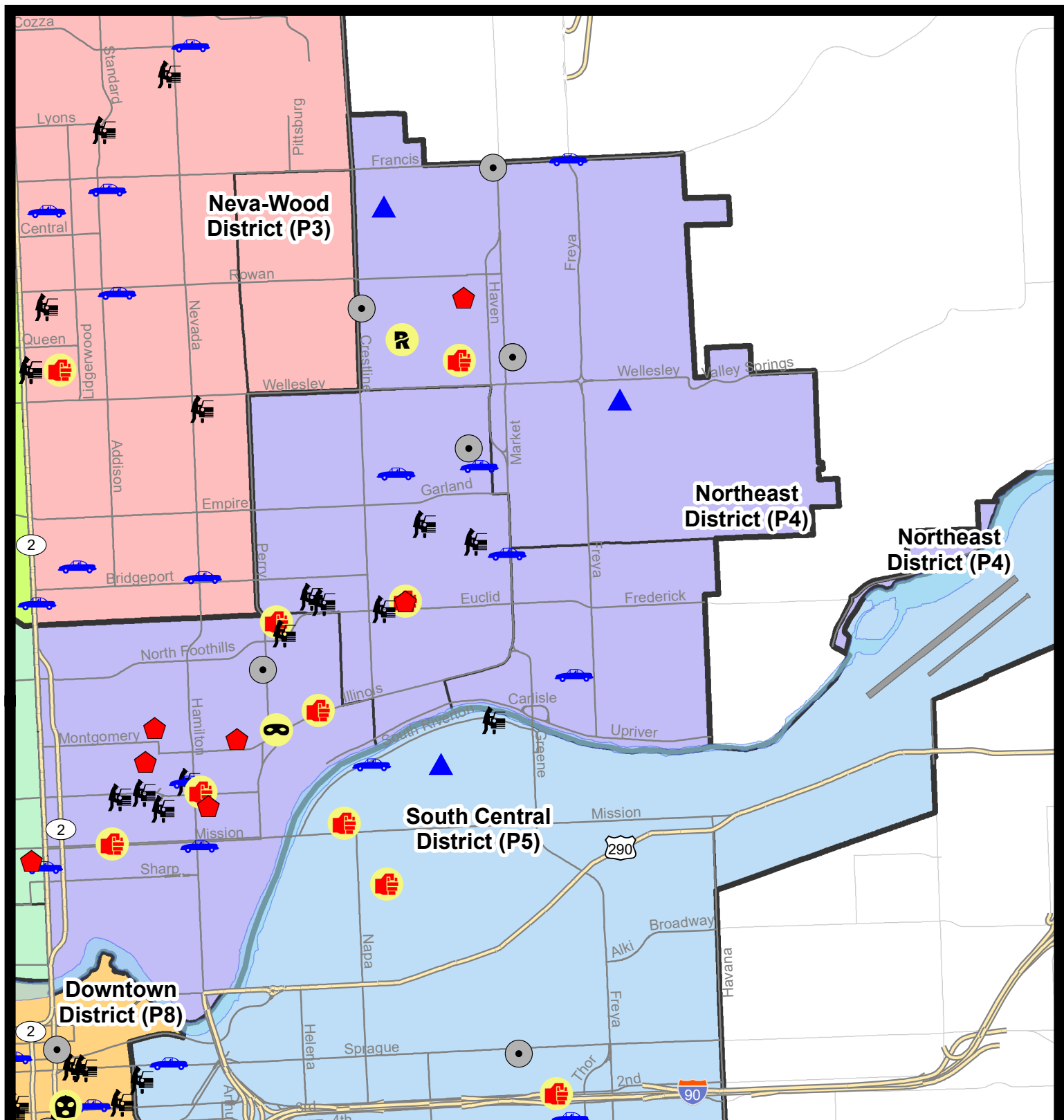
NIBRS Categories (Part 1 Selected)		7 Day Comparison			28 Day Comparison			YTD Comparison		
		Current	Prior	Percent	Current	Prior	Percent	Current	Prior	Percent
Violent	Criminal Homicide	0	0		0	0		0	0	
	Rape	1	0		1	2	-50.00%	3	3	0.00%
	Robbery - Commercial	0	0		0	1	-100.00%	1	0	
	Robbery - Person	1	1	0.00%	2	1	100.00%	3	5	-40.00%
	Aggravated Assault - Non DV	2	2	0.00%	6	5	20.00%	9	8	12.50%
	Aggravated Assault - DV	4	3	33.33%	9	5	80.00%	13	13	0.00%
Violent Total:		8	6	33.33%	18	14	28.57%	29	29	0.00%
Property	Burglary - Residential	6	3	100.00%	11	13	-15.38%	23	12	91.67%
	Burglary Garage	2	1	100.00%	4	1	300.00%	5	2	150.00%
	Burglary Commercial	6	5	20.00%	15	15	0.00%	28	8	250.00%
	Larceny	25	30	-16.67%	100	84	19.05%	166	161	3.11%
	Vehicle Theft	7	6	16.67%	29	23	26.09%	46	27	70.37%
	Arson	0	0		1	0		1	2	-50.00%
Property Total:		46	45	2.22%	160	136	17.65%	269	212	26.89%
Preliminary Part 1 Crime Totals:		54	51	5.88%	178	150	18.67%	298	241	23.65%
Current 7 Day Period:		2/13/2022 - 2/19/2022			Prior 7 Day Period:		2/6/2022 - 2/12/2022			
Current 28 Day Period:		1/23/2022 - 2/19/2022			Prior 28 Day Period:		12/26/2021 - 1/22/2022			
Current YTD Day Period:		1/1/2022 - 2/19/2022			Prior YTD Period:		1/1/2021 - 2/19/2021			

Prepared by SPD Crime Analysis Office - Monday, February 21, 2022

NOTE: SPD moved from UCR to the NIBRS reporting standard on 10/4/16 following the transition to a new RMS System. [Numbers on CompStat reports prior to this date should not be used as a comparison to those on this report.](#) Additional info on these reporting standards can be found on the FBI website: <https://ucr.fbi.gov/nibrs-overview>

This chart represents Preliminary counts of selected crime categories from Police Case Reports. Full statistical analysis to determine the confidence level of this data has not been performed. The % change columns on the preliminary counts differ from the percentage change on the NIBRS crime report, sometimes significantly. The CompStat report is designed for operational use and includes only selected NIBRS categories and coding less complex than full NIBRS rules. Official statistics for these and other NIBRS categories can be found on WASPC & FBI websites once available.





City of Spokane

Northeast District (P4)

Selected Crime Codes

2022-02-13 to 2022-02-19

Prepared By:
Crime Analysis Unit
Spokane Police Department

Legend

NIBRS Events



Criminal Homicide



Rape



Robbery Commercial



Robbery Person



Aggravated Assault



Burglary Residential



Burglary Garage



Burglary Commercial



Vehicle Prowling



Vehicle Theft



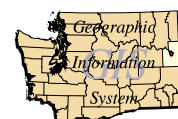
Arson



Cases Represent LERMS Crime Codes
Points may indicate multiple events
Note: Veh Prowl is only Larceny displayed

For Additional Information on
Incidents pertaining to an
Area, Trend, or Pattern
Contact Information Analysis

0 0.2 0.4 0.8 Miles



THIS IS NOT A LEGAL DOCUMENT.
The information shown on this map is compiled
from various sources and is subject to constant
revision. Information shown on this map should
not be used to determine the location of facilities
in relationship to property lines, section lines,
streets, etc.

Sunday - Saturday

NE - Northeast District (P4)

2/13/2022 TO 2/19/2022



<u>A/C</u>	<u>Offense Statute</u>	<u>Address</u>	<u>Reported Date</u>	<u>Dist</u>
<u>SPB4BE</u>				
C	ASSAULT 2D	2300 E EUCLID AVE	2/13/2022	P4
C	BURGLARY 1D FROM RESIDENCE	2300 E EUCLID AVE	2/13/2022	P4
C	BURGLARY 2D COMMERCIAL	4100 N REGAL ST	2/14/2022	P4
C	THEFT 1D ALL OTHER	3200 N LACEY ST	2/14/2022	
C	THEFT 2D FROM MOTOR VEHICLE	3500 N REGAL ST	2/15/2022	P2
C	THEFT 2D FROM MOTOR VEHICLE	3700 N COOK ST	2/16/2022	P4
C	THEFT 3D ALL OTHER	2000 E GLASS AVE	2/16/2022	P4
C	THEFT 3D FROM MOTOR VEHICLE	1700 E DALTON AVE	2/13/2022	P4
C	THEFT 3D FROM MOTOR VEHICLE	1700 E LIBERTY AVE	2/14/2022	
C	THEFT 3D FROM MOTOR VEHICLE	N LEE ST / E EUCLID AVE	2/15/2022	
C	THEFT OF MOTOR VEHICLE	4100 N REGAL ST	2/14/2022	P4
C	THEFT OF MOTOR VEHICLE	4000 N STONE ST	2/14/2022	P4
C	THEFT OF MOTOR VEHICLE	3500 N MARKET ST	2/16/2022	P4
<u>SPB4HI</u>				
C	ASSAULT 2D	4800 N NELSON ST	2/18/2022	P4
C	BURGLARY 2D COMMERCIAL	3100 E WABASH AVE	2/14/2022	P4
C	BURGLARY 2D COMMERCIAL	6200 N MARKET ST	2/18/2022	P4
C	BURGLARY 2D COMMERCIAL	3100 E WABASH AVE	2/18/2022	P4
C	BURGLARY 2D COMMERCIAL	2100 E EVERETT AVE	2/19/2022	P4
C	BURGLARY 2D GARAGE	2300 E BISMARCK AVE	2/15/2022	P4
C	BURGLARY 2D GARAGE	3800 E PRINCETON AVE	2/15/2022	P2
C	RAPE 3D		2/14/2022	P4
C	RESIDENTIAL BURGLARY	5300 N REGAL ST	2/18/2022	P4
C	THEFT 2D VEHICLE PARTS AND ACCESSORIES	3000 E OLYMPIC AVE	2/17/2022	P4
C	THEFT 2D VEHICLE PARTS AND ACCESSORIES	2100 E FRANCIS AVE	2/16/2022	
C	THEFT 3D ALL OTHER	2400 E EVERETT AVE	2/15/2022	P4
C	THEFT 3D CITY ALL OTHER	N JULIA ST / E DALKE AVE	2/19/2022	P4
C	THEFT OF MOTOR VEHICLE	E FRANCIS AVE / N FREYA ST	2/18/2022	P4
<u>SPB4LO</u>				
C	ASSAULT 2D	3000 N HOGAN ST	2/16/2022	P4
C	ASSAULT 2D	900 E INDIANA AVE	2/17/2022	P4
C	ASSAULT 2D	1700 E ILLINOIS AVE	2/19/2022	P4
C	BURGLARY 2D COMMERCIAL	2700 N PERRY ST	2/15/2022	P4
C	RESIDENTIAL BURGLARY	900 E NORA AVE	2/13/2022	P2
C	RESIDENTIAL BURGLARY	1100 E MONTGOMERY AVE	2/13/2022	P3
A	RESIDENTIAL BURGLARY	600 E ERMINA AVE	2/17/2022	P4
C	RESIDENTIAL BURGLARY	600 E CARLISLE AVE	2/19/2022	P2

For protection of victim privacy, the entire address on sexual assault crimes has been redacted.

A/C	Offense Statute	Address	Reported Date	Dist
C	ROBBERY 1D PERSON	1500 E ILLINOIS AVE	2/13/2022	P4
C	THEFT 2D ALL OTHER	2700 N PERRY ST	2/15/2022	P4
C	THEFT 2D ALL OTHER	2600 N MADELIA ST	2/16/2022	P4
C	THEFT 3D CITY SHOPLIFTING	2400 N DIVISION ST	2/19/2022	P2
A	THEFT 3D FROM BUILDING	900 E MISSION AVE	2/14/2022	P4
C	THEFT 3D FROM BUILDING	1200 N HAMILTON ST	2/14/2022	
C	THEFT 3D FROM MOTOR VEHICLE	800 E BALDWIN AVE	2/15/2022	P4
C	THEFT 3D FROM MOTOR VEHICLE	2900 N HOGAN ST	2/16/2022	P2
C	THEFT 3D FROM MOTOR VEHICLE	E NORA AVE / N DAKOTA ST	2/13/2022	
C	THEFT 3D FROM MOTOR VEHICLE	400 E INDIANA AVE	2/14/2022	
C	THEFT 3D FROM MOTOR VEHICLE	N STANDARD ST / E INDIANA AVE	2/14/2022	
C	THEFT 3D SHOPLIFTING	2000 N HAMILTON ST	2/13/2022	P4
C	THEFT 3D VEHICLE PARTS AND ACCESSORIES	800 E BALDWIN AVE	2/15/2022	P4
C	THEFT 3D VEHICLE PARTS AND ACCESSORIES	300 E SINTO AVE	2/17/2022	P4
C	THEFT 3D VEHICLE PARTS AND ACCESSORIES	1700 N STANDARD ST	2/13/2022	
A	THEFT OF MOTOR VEHICLE	800 E BALDWIN AVE	2/15/2022	P4
C	THEFT OF MOTOR VEHICLE	900 E MISSION AVE	2/18/2022	P2
C	VEHICULAR ASSAULT	E MISSION AVE / N ASTOR ST	2/18/2022	P4

SPB4MI

C	TAKING MOTOR VEHICLE WITHOUT PERMISSION 2D	3400 E MARIETTA AVE	2/13/2022	P2
---	--	---------------------	-----------	----

SPOKANE POLICE DEPARTMENT



SOUTH **Police Service Area**

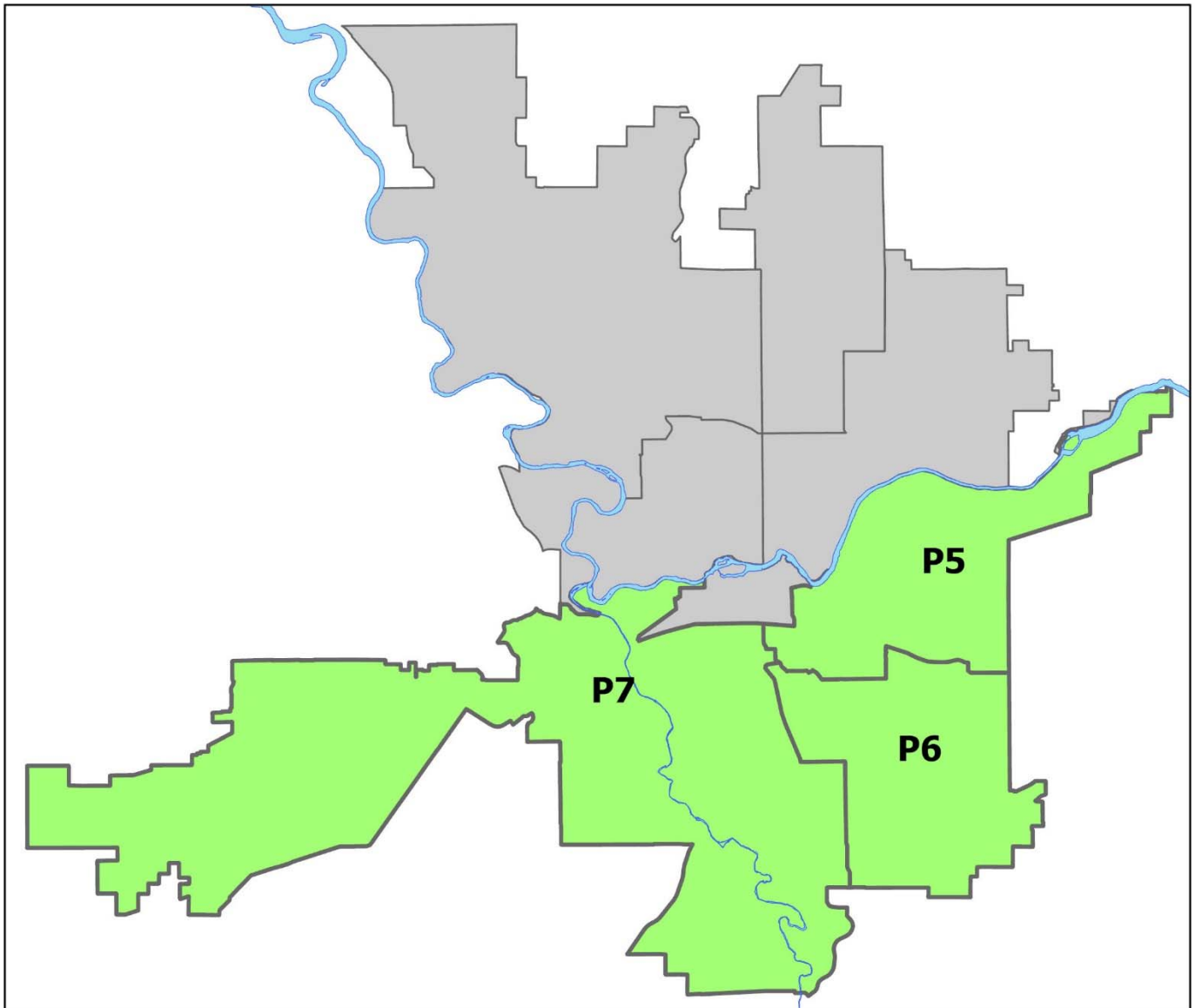
PSA Commander

Captain Brad Arleth

South Central District (P5)

Southeast District (P6)

Southwest District (P7)



POLICE SUMMARY - Ending: Saturday, February 19, 2022

SOUTH PRECINCT (P5, P6, and P7)



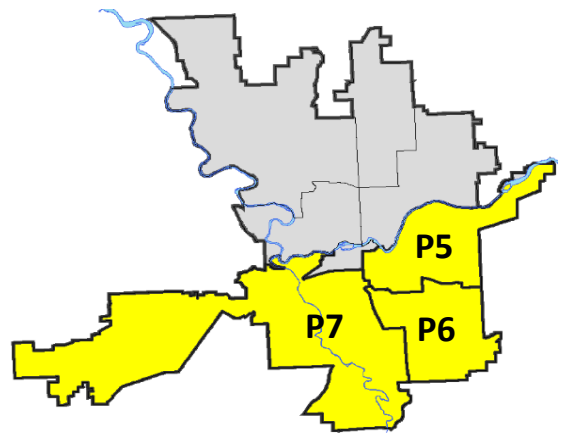
Preliminary IBR Counts

NIBRS Categories (Part 1 Selected)		7 Day Comparison			28 Day Comparison			YTD Comparison		
		Current	Prior	Percent	Current	Prior	Percent	Current	Prior	Percent
Violent	Criminal Homicide	0	0		0	0		0	0	
	Rape	0	2	-100.00%	4	4	0.00%	8	12	-33.33%
	Robbery - Commercial	0	0		2	0		2	0	
	Robbery - Person	1	1	0.00%	5	1	400.00%	6	3	100.00%
	Aggravated Assault - Non DV	7	4	75.00%	13	9	44.44%	22	15	46.67%
	Aggravated Assault - DV	0	4	-100.00%	6	8	-25.00%	13	13	0.00%
Violent Total:		8	11	-27.27%	30	22	36.36%	51	43	18.60%
Property	Burglary - Residential	8	4	100.00%	24	15	60.00%	36	26	38.46%
	Burglary Garage	2	3	-33.33%	9	7	28.57%	14	22	-36.36%
	Burglary Commercial	2	1	100.00%	10	10	0.00%	19	20	-5.00%
	Larceny	37	79	-53.16%	224	204	9.80%	390	328	18.90%
	Vehicle Theft	11	14	-21.43%	52	29	79.31%	78	36	116.67%
	Arson	0	0		0	3	-100.00%	2	2	0.00%
Property Total:		60	101	-40.59%	319	268	19.03%	539	434	24.19%
Preliminary Part 1 Crime Totals:		68	112	-39.29%	349	290	20.34%	590	477	23.69%
Current 7 Day Period:		2/13/2022 - 2/19/2022			Prior 7 Day Period:		2/6/2022 - 2/12/2022			
Current 28 Day Period:		1/23/2022 - 2/19/2022			Prior 28 Day Period:		12/26/2021 - 1/22/2022			
Current YTD Day Period:		1/1/2022 - 2/19/2022			Prior YTD Period:		1/1/2021 - 2/19/2021			

Prepared by SPD Crime Analysis Office - Monday, February 21, 2022

NOTE: SPD moved from UCR to the NIBRS reporting standard on 10/4/16 following the transition to a new RMS System. [Numbers on CompStat reports prior to this date should not be used as a comparison to those on this report.](#) Additional info on these reporting standards can be found on the FBI website: <https://ucr.fbi.gov/nibrs-overview>

This chart represents Preliminary counts of selected crime categories from Police Case Reports. Full statistical analysis to determine the confidence level of this data has not been performed. The % change columns on the preliminary counts differ from the percentage change on the NIBRS crime report, sometimes significantly. The CompStat report is designed for operational use and includes only selected NIBRS categories and coding less complex than full NIBRS rules. Official statistics for these and other NIBRS categories can be found on WASPC & FBI websites once available.



POLICE SUMMARY - Ending: Saturday, February 19, 2022



SE - South Central District (P5)

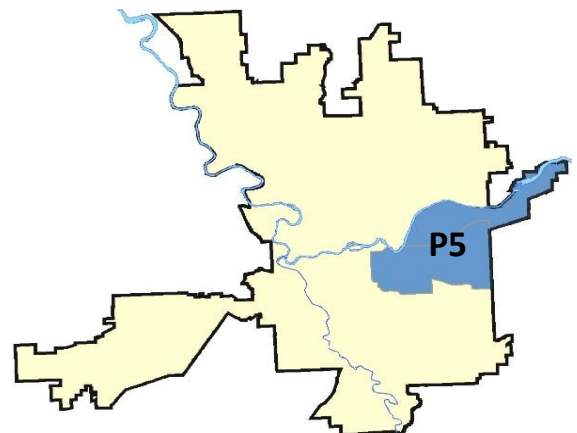
Preliminary IBR Counts

NIBRS Categories (Part 1 Selected)		7 Day Comparison			28 Day Comparison			YTD Comparison		
		Current	Prior	Percent	Current	Prior	Percent	Current	Prior	Percent
Violent	Criminal Homicide	0	0		0	0		0	0	
	Rape	0	1	-100.00%	1	3	-66.67%	4	5	-20.00%
	Robbery - Commercial	0	0		0	0		0	0	
	Robbery - Person	1	0		3	0		3	1	200.00%
	Aggravated Assault - Non DV	4	3	33.33%	8	4	100.00%	12	6	100.00%
	Aggravated Assault - DV	0	3	-100.00%	4	6	-33.33%	9	9	0.00%
Violent Total:		5	7	-28.57%	16	13	23.08%	28	21	33.33%
Property	Burglary - Residential	2	1	100.00%	11	4	175.00%	14	5	180.00%
	Burglary Garage	1	0		2	1	100.00%	3	6	-50.00%
	Burglary Commercial	2	1	100.00%	8	5	60.00%	12	11	9.09%
	Larceny	11	28	-60.71%	89	62	43.55%	142	119	19.33%
	Vehicle Theft	4	6	-33.33%	21	11	90.91%	30	13	130.77%
	Arson	0	0		0	2	-100.00%	1	1	0.00%
Property Total:		20	36	-44.44%	131	85	54.12%	202	155	30.32%
Preliminary Part 1 Crime Totals:		25	43	-41.86%	147	98	50.00%	230	176	30.68%
Current 7 Day Period:		2/13/2022 - 2/19/2022			Prior 7 Day Period:		2/6/2022 - 2/12/2022			
Current 28 Day Period:		1/23/2022 - 2/19/2022			Prior 28 Day Period:		12/26/2021 - 1/22/2022			
Current YTD Day Period:		1/1/2022 - 2/19/2022			Prior YTD Period:		1/1/2021 - 2/19/2021			

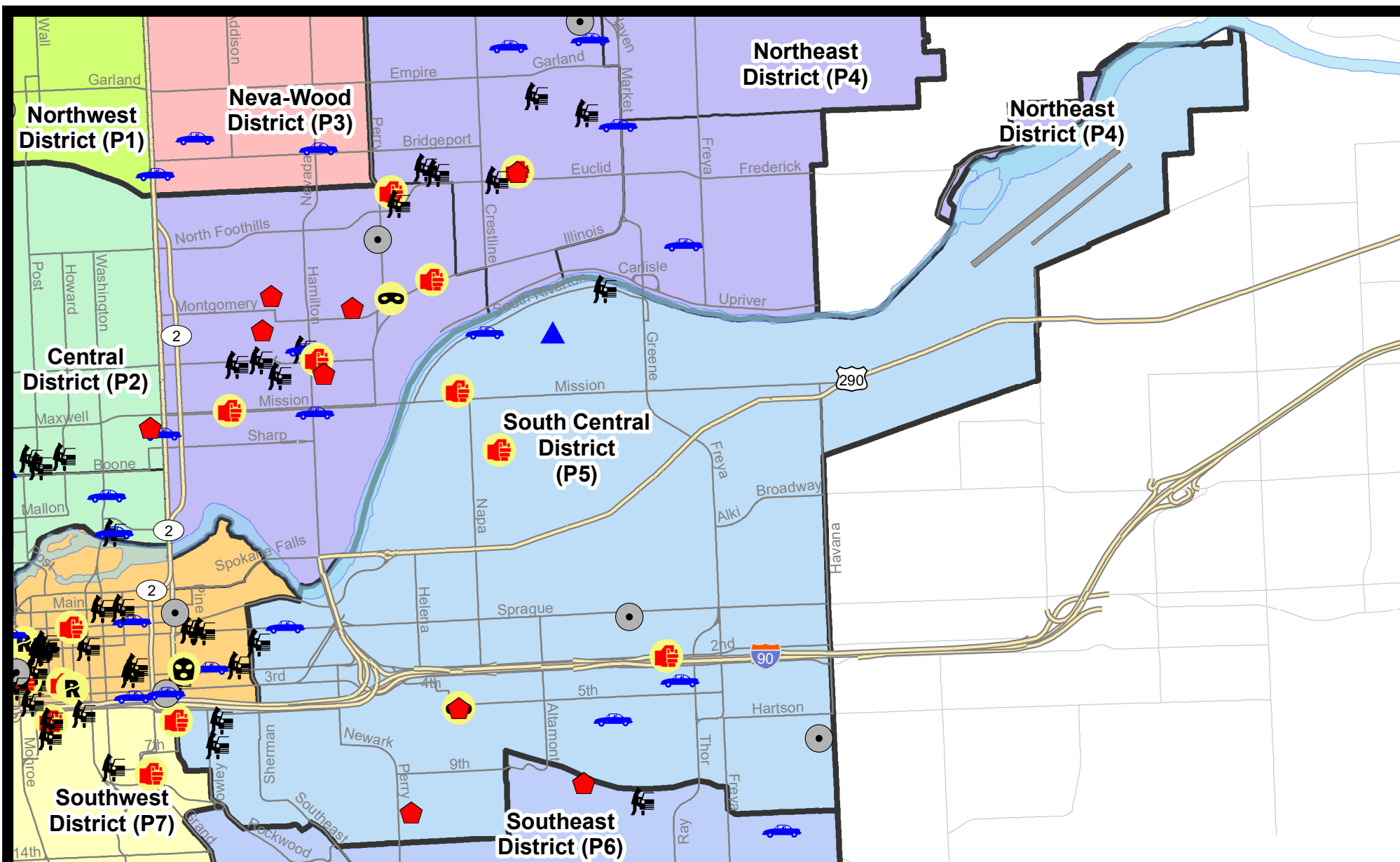
Prepared by SPD Crime Analysis Office - Monday, February 21, 2022

NOTE: SPD moved from UCR to the NIBRS reporting standard on 10/4/16 following the transition to a new RMS System. [Numbers on CompStat reports prior to this date should not be used as a comparison to those on this report.](#) Additional info on these reporting standards can be found on the FBI website: <https://ucr.fbi.gov/nibrs-overview>

This chart represents Preliminary counts of selected crime categories from Police Case Reports. Full statistical analysis to determine the confidence level of this data has not been performed. The % change columns on the preliminary counts differ from the percentage change on the NIBRS crime report, sometimes significantly. The CompStat report is designed for operational use and includes only selected NIBRS categories and coding less complex than full NIBRS rules. Official statistics for these and other NIBRS categories can be found on WASPC & FBI websites once available.



Note: On 2/10/21 a portion of the Police Block SPC5EC became part of the Downtown Precinct (SPD8EC); Consequently activity in P5 will appear lower if compared to printed CompStat reports prior to 2/10/21



City of Spokane
South Central District (P5)
Selected
Crime Types
2022-02-13 to 2022-02-19

Prepared By:
Crime Analysis Unit
Spokane Police Department

Legend

NIBRS Events



Criminal Homicide



Rape



Robbery Commercial



Robbery Person



Aggravated Assault



Burglary Residential



Burglary Garage



Burglary Commercial



Vehicle Prowling



Vehicle Theft



Arson

Cases Represent LERMS Crime Codes

Points may indicate multiple events

Note: Veh Prowl is only Larceny category displayed



For Additional Information on Incidents
 pertaining to an Area, Trend, or Pattern
 Contact Information Analysis

0 0.2 0.4 0.6 0.8 1 Miles



THIS IS NOT A LEGAL DOCUMENT:
 The information shown on this map is compiled
 from various sources and is subject to constant
 revision. Information shown on this map should
 not be used to determine the location of facilities
 in relationship to property lines, section lines,
 streets, etc.

Sunday - Saturday

2/13/2022 TO 2/19/2022

SE - South Central District (P5)



A/C	Offense Statute	Address	Reported Date	Dist
<u>SPC5EC</u>				
C	ASSAULT 2D	S RAY ST / E 2ND AVE	2/14/2022	P6
C	ASSAULT 3D WEAPON OR NEGLIGENT INJURY	E 5TH AVE / S DIVISION ST	2/18/2022	P5
C	BURGLARY 1D FROM RESIDENCE	1800 E 5TH AVE	2/17/2022	P6
A	BURGLARY 2D COMMERCIAL	3000 E SPRAGUE AVE	2/17/2022	P6
C	BURGLARY 2D COMMERCIAL	4200 E 8TH AVE	2/18/2022	P6
C	BURGLARY 2D FENCED AREA	1700 E RIVERSIDE AVE	2/15/2022	P6
C	RESIDENTIAL BURGLARY	1400 E 12TH AVE	2/13/2022	P6
C	ROBBERY 1D PERSON	1800 E 5TH AVE	2/17/2022	P6
C	TAKING MOTOR VEHICLE WITHOUT PERMISSION 2D	2800 E HARTSON AVE	2/19/2022	P6
C	THEFT 2D FROM MOTOR VEHICLE	500 E 1ST AVE	2/18/2022	P5
C	THEFT 3D ALL OTHER	900 E 3RD AVE	2/17/2022	P5
C	THEFT 3D ALL OTHER	2300 E PACIFIC AVE	2/17/2022	P5
C	THEFT 3D CITY FROM BUILDING	3400 E SPRAGUE AVE	2/18/2022	P6
C	THEFT 3D CITY SHOPLIFTING	400 S THOR ST	2/19/2022	P6
C	THEFT 3D FROM MOTOR VEHICLE	200 E 5TH AVE	2/13/2022	P5
C	THEFT 3D FROM MOTOR VEHICLE	700 S COWLEY ST	2/15/2022	
C	THEFT OF MOTOR VEHICLE	700 E SPRAGUE AVE	2/14/2022	P8
C	THEFT OF MOTOR VEHICLE	400 S THOR ST	2/18/2022	P6
<u>SPC5GP</u>				
C	ASSAULT 4D WEAPON	1500 N MAGNOLIA ST	2/13/2022	P6
A	BURGLARY 2D FENCED AREA	900 N NELSON ST	2/18/2022	P5
C	BURGLARY 2D GARAGE	1900 N SMITH ST	2/17/2022	P5
C	THEFT 2D VEHICLE PARTS AND ACCESSORIES	N GREENE ST / E ERMINA AVE	2/14/2022	
C	THEFT 3D FROM MOTOR VEHICLE	2900 E SOUTH RIVERTON AVE	2/14/2022	P5
C	THEFT OF MOTOR VEHICLE	2000 E SOUTH RIVERTON AVE	2/14/2022	P6
C	VEHICULAR ASSAULT	2100 E BOONE AVE	2/18/2022	P6

POLICE SUMMARY - Ending: Saturday, February 19, 2022



SE - Southeast District (P6)

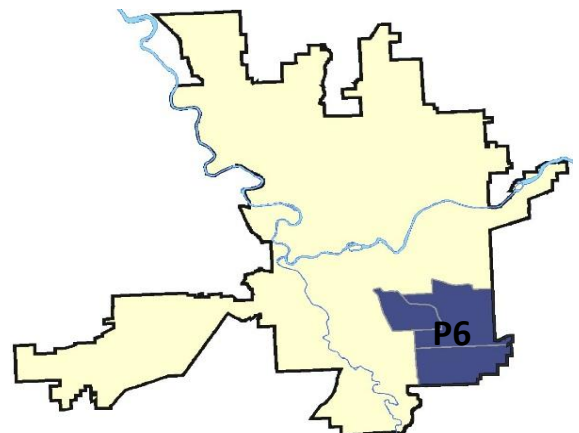
Preliminary IBR Counts

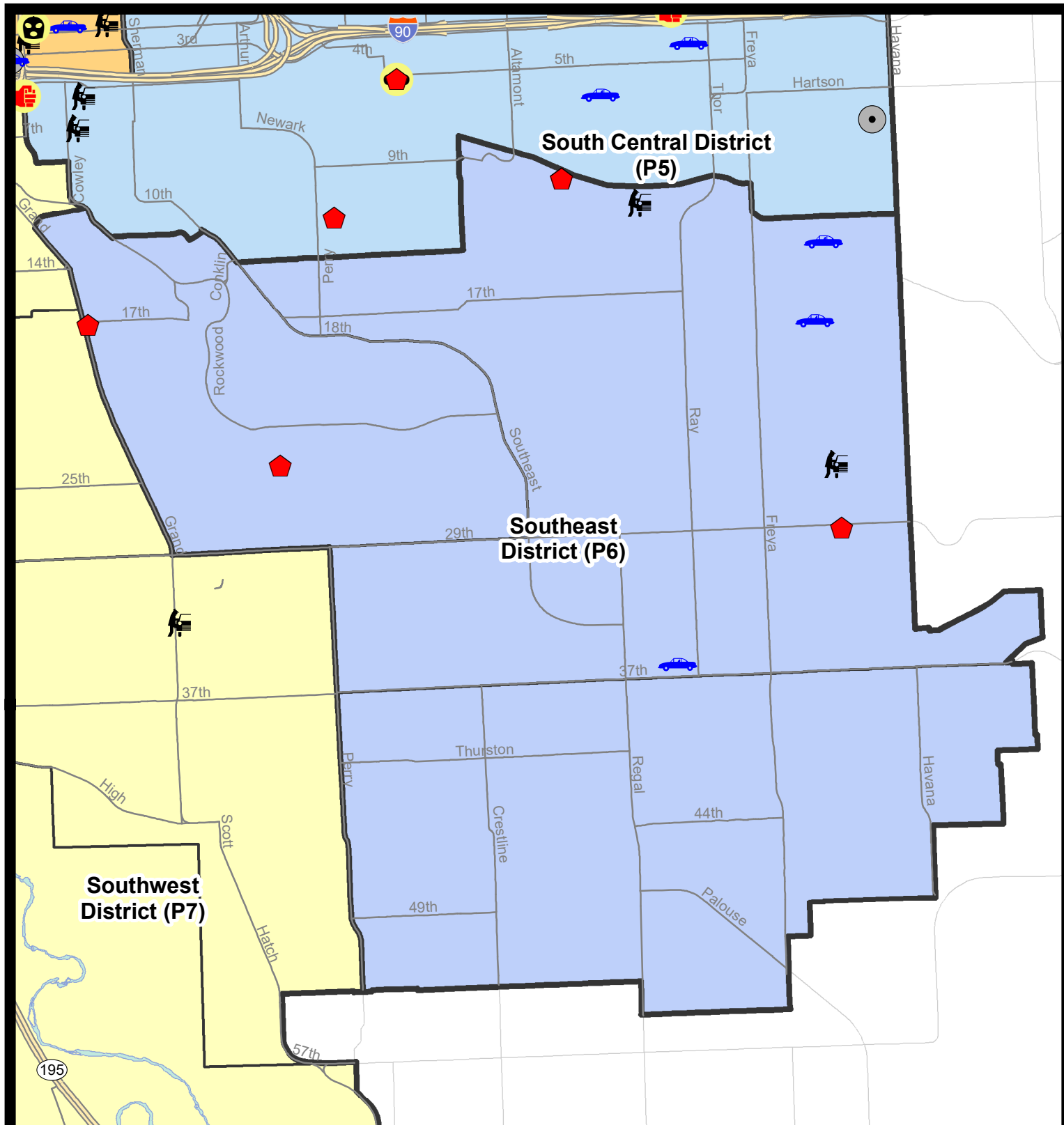
NIBRS Categories (Part 1 Selected)		7 Day Comparison			28 Day Comparison			YTD Comparison		
		Current	Prior	Percent	Current	Prior	Percent	Current	Prior	Percent
Violent	Criminal Homicide	0	0		0	0		0	0	
	Rape	0	0		1	0		1	3	-66.67%
	Robbery - Commercial	0	0		0	0		0	0	
	Robbery - Person	0	0		0	0		0	0	
	Aggravated Assault - Non DV	0	0		0	0		0	3	-100.00%
	Aggravated Assault - DV	0	0		1	2	-50.00%	3	2	50.00%
Violent Total:		0	0		2	2	0.00%	4	8	-50.00%
Property	Burglary - Residential	5	2	150.00%	10	8	25.00%	16	7	128.57%
	Burglary Garage	0	0		1	4	-75.00%	4	6	-33.33%
	Burglary Commercial	0	0		0	2	-100.00%	2	1	100.00%
	Larceny	5	11	-54.55%	33	43	-23.26%	66	66	0.00%
	Vehicle Theft	3	3	0.00%	15	4	275.00%	18	8	125.00%
	Arson	0	0		0	1	-100.00%	1	0	
Property Total:		13	16	-18.75%	59	62	-4.84%	107	88	21.59%
Preliminary Part 1 Crime Totals:		13	16	-18.75%	61	64	-4.69%	111	96	15.63%
Current 7 Day Period:		2/13/2022 - 2/19/2022			Prior 7 Day Period:		2/6/2022 - 2/12/2022			
Current 28 Day Period:		1/23/2022 - 2/19/2022			Prior 28 Day Period:		12/26/2021 - 1/22/2022			
Current YTD Day Period:		1/1/2022 - 2/19/2022			Prior YTD Period:		1/1/2021 - 2/19/2021			

Prepared by SPD Crime Analysis Office - Monday, February 21, 2022

NOTE: SPD moved from UCR to the NIBRS reporting standard on 10/4/16 following the transition to a new RMS System. [Numbers on CompStat reports prior to this date should not be used as a comparison to those on this report.](#) Additional info on these reporting standards can be found on the FBI website: <https://ucr.fbi.gov/nibrs-overview>

This chart represents Preliminary counts of selected crime categories from Police Case Reports. Full statistical analysis to determine the confidence level of this data has not been performed. The % change columns on the preliminary counts differ from the percentage change on the NIBRS crime report, sometimes significantly. The CompStat report is designed for operational use and includes only selected NIBRS categories and coding less complex than full NIBRS rules. Official statistics for these and other NIBRS categories can be found on WASPC & FBI websites once available.





City of Spokane
Southeast District (P6)
Selected Crime Codes
2022-02-13 to 2022-02-19
 Prepared By:
 Crime Analysis Unit
 Spokane Police Department

Legend

NIBRS Events

Criminal Homicide	Robbery Person	Burglary Commercial
Rape	Aggravated Assault	Vehicle Prowling
Robbery Commercial	Burglary Residential	Vehicle Theft
	Burglary Garage	Arson

For Additional Information on Incidents pertaining to an Area, Trend, or Pattern Contact Information Analysis

*Cases Represent LERMS Crime Codes
 Points may indicate multiple events
 Note: Veh Prowl is only Larceny displayed*

0 0.15 0.3 0.6 Miles

SPokane

THIS IS NOT A LEGAL DOCUMENT:
 The information shown on this map is compiled from various sources and is subject to constant revision. Information shown on this map should not be used to determine the location of facilities in relationship to property lines, section lines, streets, etc.

Sunday - Saturday

SE - Southeast District (P6)

2/13/2022 TO 2/19/2022



<u>A/C</u>	<u>Offense Statute</u>	<u>Address</u>	<u>Reported Date</u>	<u>Dist</u>
<u>SPC6LH</u>				
C	RESIDENTIAL BURGLARY	1000 S JAQUES ST	2/16/2022	P6
C	RESIDENTIAL BURGLARY	4000 E 29TH AVE	2/16/2022	P6
C	RESIDENTIAL BURGLARY	1000 S JAQUES ST	2/17/2022	P6
C	THEFT 2D FROM MOTOR VEHICLE	2500 S MYRTLE ST	2/14/2022	P6
C	THEFT 3D FROM BUILDING	4100 E 16TH AVE	2/15/2022	P6
C	THEFT 3D FROM MOTOR VEHICLE	1100 S FISKE ST	2/15/2022	
C	THEFT OF MOTOR VEHICLE	3900 E 19TH AVE	2/15/2022	P6
C	THEFT OF MOTOR VEHICLE	3100 E 36TH AVE	2/16/2022	P7
C	THEFT OF MOTOR VEHICLE	3900 E 15TH AVE	2/19/2022	P6
<u>SPC6RW</u>				
C	RESIDENTIAL BURGLARY	2400 S IVORY ST	2/14/2022	P6
C	RESIDENTIAL BURGLARY	1700 S GRAND BLVD	2/18/2022	P5
<u>SPC6SG</u>				
C	THEFT 2D ALL OTHER	4900 S REGAL ST	2/18/2022	P6
C	THEFT 3D ALL OTHER	3000 E 37TH AVE	2/15/2022	

POLICE SUMMARY - Ending: Saturday, February 19, 2022



SW - Southwest District (P7)

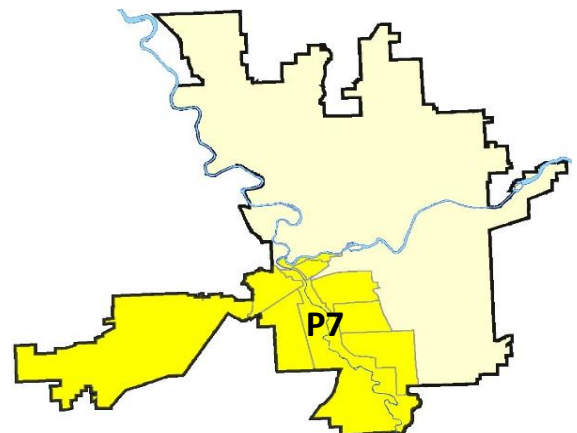
Preliminary IBR Counts

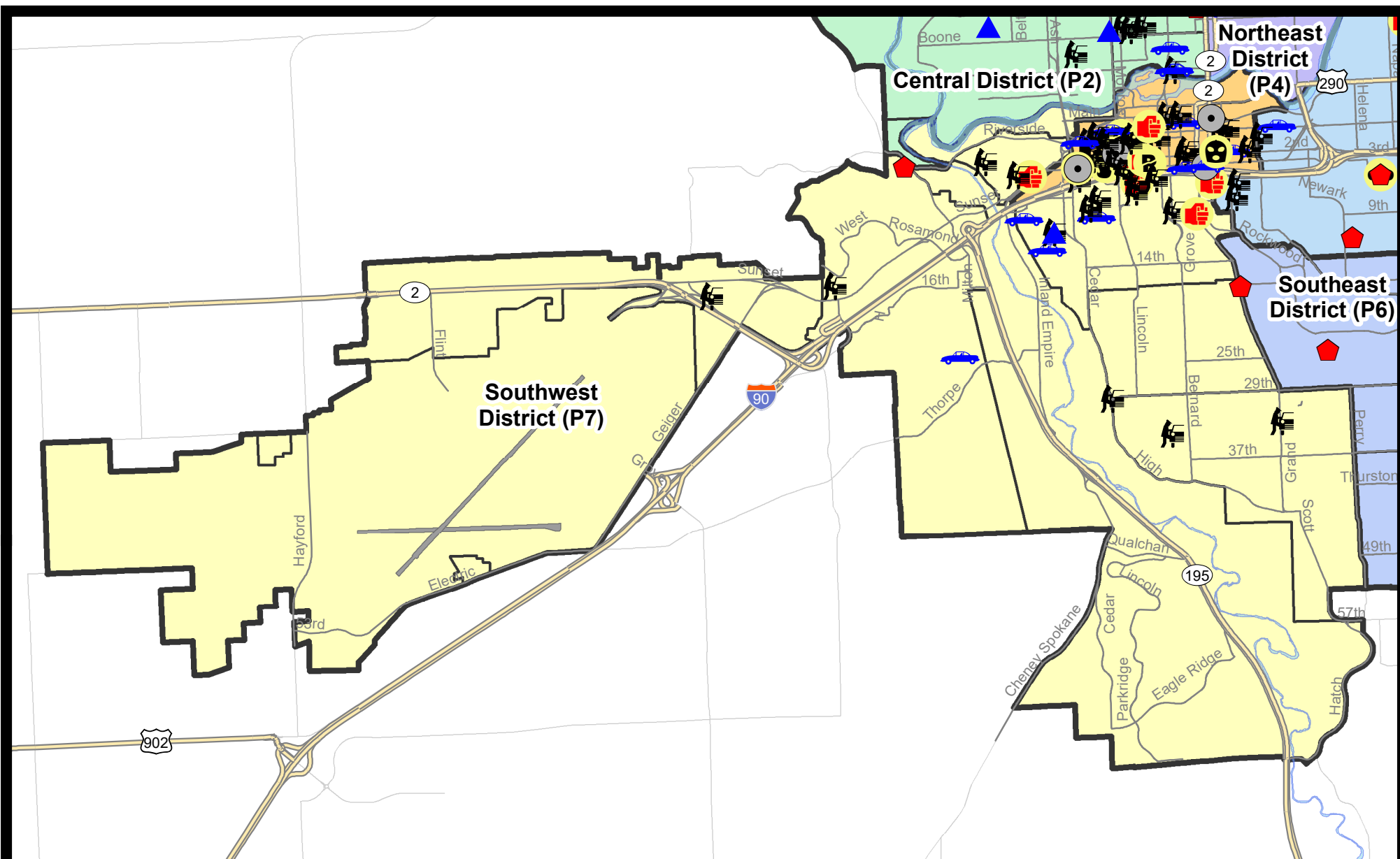
NIBRS Categories (Part 1 Selected)		7 Day Comparison			28 Day Comparison			YTD Comparison		
		Current	Prior	Percent	Current	Prior	Percent	Current	Prior	Percent
Violent	Criminal Homicide	0	0		0	0		0	0	
	Rape	0	1	-100.00%	2	1	100.00%	3	4	-25.00%
	Robbery - Commercial	0	0		2	0		2	0	
	Robbery - Person	0	1	-100.00%	2	1	100.00%	3	2	50.00%
	Aggravated Assault - Non DV	3	1	200.00%	5	5	0.00%	10	6	66.67%
	Aggravated Assault - DV	0	1	-100.00%	1	0		1	2	-50.00%
Violent Total:		3	4	-25.00%	12	7	71.43%	19	14	35.71%
Property	Burglary - Residential	1	1	0.00%	3	3	0.00%	6	14	-57.14%
	Burglary Garage	1	3	-66.67%	6	2	200.00%	7	10	-30.00%
	Burglary Commercial	0	0		2	3	-33.33%	5	8	-37.50%
	Larceny	21	40	-47.50%	102	99	3.03%	182	143	27.27%
	Vehicle Theft	4	5	-20.00%	16	14	14.29%	30	15	100.00%
	Arson	0	0		0	0		0	1	-100.00%
Property Total:		27	49	-44.90%	129	121	6.61%	230	191	20.42%
Preliminary Part 1 Crime Totals:		30	53	-43.40%	141	128	10.16%	249	205	21.46%
Current 7 Day Period:		2/13/2022 - 2/19/2022			Prior 7 Day Period:		2/6/2022 - 2/12/2022			
Current 28 Day Period:		1/23/2022 - 2/19/2022			Prior 28 Day Period:		12/26/2021 - 1/22/2022			
Current YTD Day Period:		1/1/2022 - 2/19/2022			Prior YTD Period:		1/1/2021 - 2/19/2021			

Prepared by SPD Crime Analysis Office - Monday, February 21, 2022

NOTE: SPD moved from UCR to the NIBRS reporting standard on 10/4/16 following the transition to a new RMS System. [Numbers on CompStat reports prior to this date should not be used as a comparison to those on this report.](#) Additional info on these reporting standards can be found on the FBI website: <https://ucr.fbi.gov/nibrs-overview>

This chart represents Preliminary counts of selected crime categories from Police Case Reports. Full statistical analysis to determine the confidence level of this data has not been performed. The % change columns on the preliminary counts differ from the percentage change on the NIBRS crime report, sometimes significantly. The CompStat report is designed for operational use and includes only selected NIBRS categories and coding less complex than full NIBRS rules. Official statistics for these and other NIBRS categories can be found on WASPC & FBI websites once available.



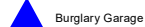
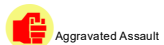
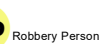


City of Spokane
Southwest District (P7)
Selected
Crime Types
2022-02-13 to 2022-02-19

Prepared By:
Crime Analysis Unit
Spokane Police Department

Legend

NIBRS Events



Cases Represent LERMS Crime Codes
 Points may indicate multiple events
 Note: Veh Prowl is only Larceny category displayed



For Additional Information on Incidents
 pertaining to an Area, Trend, or Pattern
 Contact Information Analysis

0 0.2 0.4 0.6 0.8 1 1.2 1.4 1.6 Miles



THIS IS NOT A LEGAL DOCUMENT:
 The information shown on this map is compiled
 from various sources and is subject to constant
 revision. Information shown on this map should
 not be used to determine the location of facilities
 in relationship to property lines, section lines,
 streets, etc.



Sunday - Saturday

SE - Southwest District (P7)

2/13/2022 TO 2/19/2022



<u>A/C</u>	<u>Offense Statute</u>	<u>Address</u>	<u>Reported Date</u>	<u>Dist</u>
<u>SPD7BA</u>				
C	ASSAULT 3D WEAPON OR NEGLIGENT INJURY	1900 W SUNSET BLVD	2/18/2022	P6
C	THEFT 2D ALL OTHER	W 1ST AVE / S HEMLOCK ST	2/14/2022	
C	THEFT 3D FROM MOTOR VEHICLE	300 S CHESTNUT ST	2/13/2022	P7
C	THEFT 3D FROM MOTOR VEHICLE	2400 W 2ND AVE	2/15/2022	P7
C	THEFT 3D VEHICLE PARTS AND ACCESSORIES	2300 W 3RD AVE	2/15/2022	
<u>SPD7CH</u>				
C	ASSAULT 2D	800 W 5TH AVE	2/18/2022	P8
C	ASSAULT 3D WEAPON OR NEGLIGENT INJURY	100 W 8TH AVE	2/18/2022	P7
C	BURGLARY 2D GARAGE	900 S ASH ST	2/14/2022	
C	THEFT 1D ALL OTHER	800 W 7TH AVE	2/15/2022	
C	THEFT 2D FROM MOTOR VEHICLE	700 S ADAMS ST	2/13/2022	
C	THEFT 2D FROM MOTOR VEHICLE	600 S JEFFERSON ST	2/14/2022	
C	THEFT 2D VEHICLE PARTS AND ACCESSORIES	W 4TH AVE / S JEFFERSON ST	2/16/2022	
C	THEFT 3D FROM MOTOR VEHICLE	500 W 4TH AVE	2/15/2022	P7
C	THEFT 3D FROM MOTOR VEHICLE	300 W 8TH AVE	2/14/2022	P7
C	THEFT 3D FROM MOTOR VEHICLE	800 W 5TH AVE	2/14/2022	
C	THEFT 3D FROM MOTOR VEHICLE	900 S ASH ST	2/14/2022	
C	THEFT 3D VEHICLE PARTS AND ACCESSORIES	1900 W 8TH AVE	2/16/2022	P7
C	THEFT 3D VEHICLE PARTS AND ACCESSORIES	900 S LINCOLN ST	2/18/2022	P7
C	THEFT OF A FIREARM FROM MOTOR VEHICLE	800 W 5TH AVE	2/18/2022	P7
C	THEFT OF MOTOR VEHICLE	2000 W 8TH AVE	2/14/2022	P7
C	THEFT OF MOTOR VEHICLE	1700 W 12TH AVE	2/18/2022	P7
C	THEFT OF MOTOR VEHICLE	1200 W 8TH AVE	2/18/2022	P7
<u>SPD7CS</u>				
C	THEFT 2D FROM MOTOR VEHICLE	3500 S CHELSEA CT	2/17/2022	P7
C	THEFT 3D FROM MOTOR VEHICLE	W 29TH AVE / S HIGH DR	2/15/2022	
C	THEFT 3D FROM MOTOR VEHICLE	600 E 33RD AVE	2/16/2022	
<u>SPD7GT</u>				
C	THEFT OF MOTOR VEHICLE	2400 S CANYON WOODS LN	2/19/2022	P7
<u>SPD7WH</u>				
C	RESIDENTIAL BURGLARY	3300 W 2ND AVE	2/14/2022	P7
C	THEFT 2D VEHICLE PARTS AND ACCESSORIES	1700 S RUSTLE ST	2/16/2022	
C	THEFT 3D FROM MOTOR VEHICLE	1500 S RUSTLE ST	2/13/2022	P7
<u>SPD7WP</u>				
C	THEFT 3D FROM MOTOR VEHICLE	1600 S WINDSOR DR	2/19/2022	P7

SPOKANE POLICE DEPARTMENT

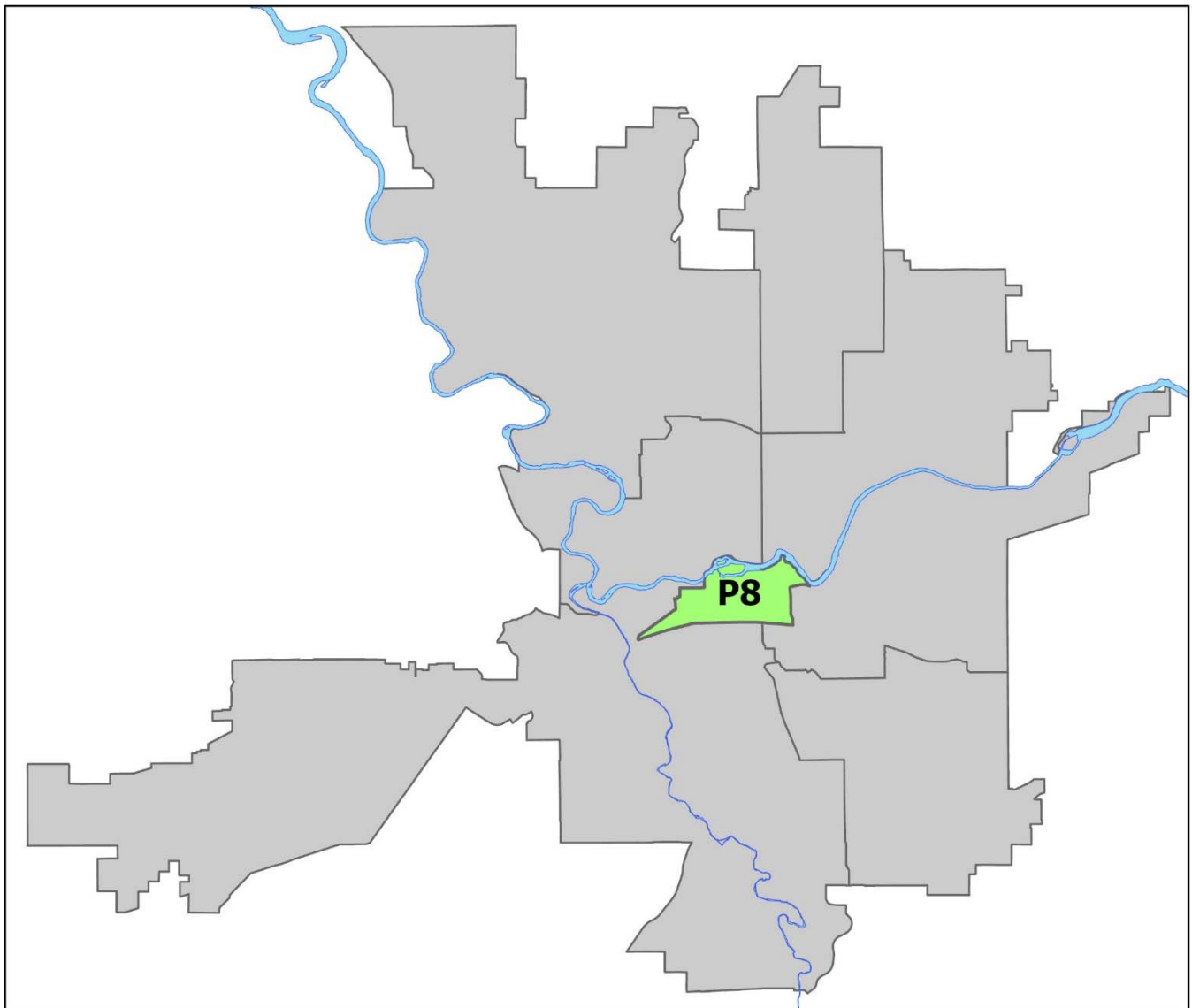
DOWNTOWN

Police Service Area



PSA Commander

Captain David Singley



POLICE SUMMARY - Ending: Saturday, February 19, 2022

DOWNTOWN PRECINCT (P8)



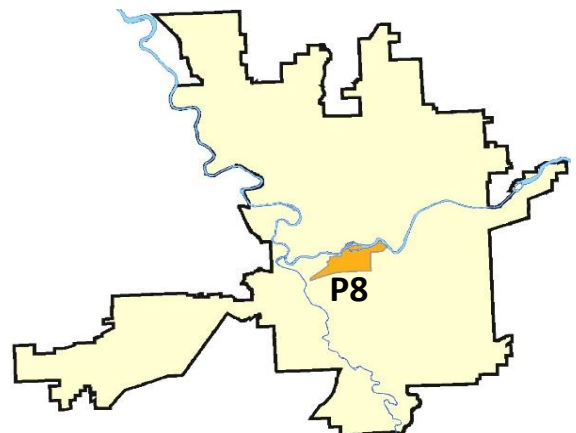
Preliminary IBR Counts

NIBRS Categories (Part 1 Selected)		7 Day Comparison			28 Day Comparison			YTD Comparison		
		Current	Prior	Percent	Current	Prior	Percent	Current	Prior	Percent
Violent	Criminal Homicide	0	0		0	0		0	0	
	Rape	2	0		5	4	25.00%	9	5	80.00%
	Robbery - Commercial	1	0		1	2	-50.00%	3	2	50.00%
	Robbery - Person	0	0		2	1	100.00%	3	7	-57.14%
	Aggravated Assault - Non DV	3	1	200.00%	7	9	-22.22%	15	10	50.00%
	Aggravated Assault - DV	1	0		3	1	200.00%	4	4	0.00%
Violent Total:		7	1	600.00%	18	17	5.88%	34	28	21.43%
Property	Burglary - Residential	0	2	-100.00%	4	5	-20.00%	8	4	100.00%
	Burglary Garage	0	0		0	0		0	2	-100.00%
	Burglary Commercial	4	3	33.33%	9	7	28.57%	13	15	-13.33%
	Larceny	34	35	-2.86%	134	112	19.64%	227	122	86.07%
	Vehicle Theft	6	5	20.00%	14	9	55.56%	23	8	187.50%
	Arson	1	0		1	0		1	1	0.00%
Property Total:		45	45	0.00%	162	133	21.80%	272	152	78.95%
Preliminary Part 1 Crime Totals:		52	46	13.04%	180	150	20.00%	306	180	70.00%
Current 7 Day Period:		2/13/2022 - 2/19/2022			Prior 7 Day Period:		2/6/2022 - 2/12/2022			
Current 28 Day Period:		1/23/2022 - 2/19/2022			Prior 28 Day Period:		12/26/2021 - 1/22/2022			
Current YTD Day Period:		1/1/2022 - 2/19/2022			Prior YTD Period:		1/1/2021 - 2/19/2021			

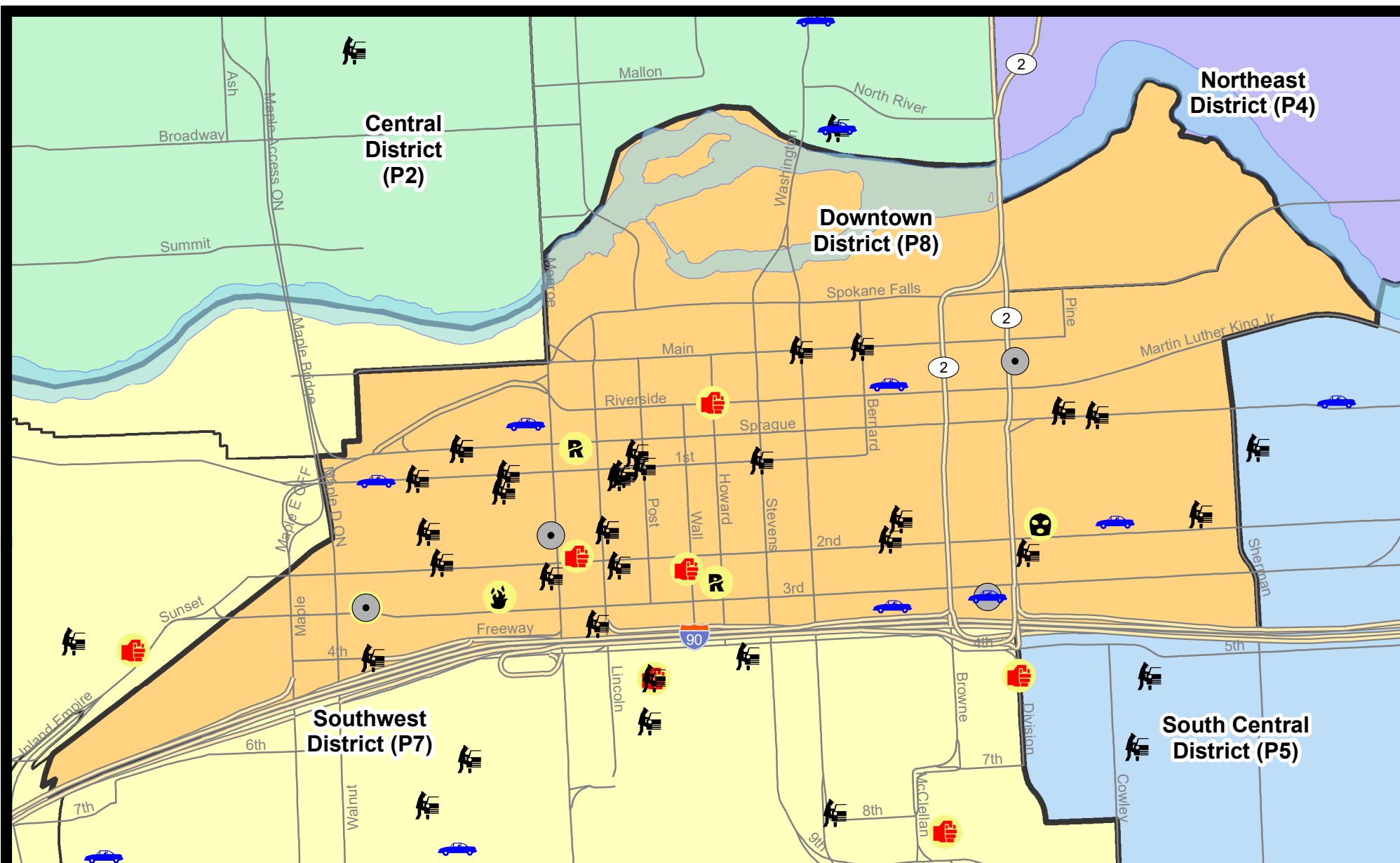
Prepared by SPD Crime Analysis Office - Monday, February 21, 2022

NOTE: SPD moved from UCR to the NIBRS reporting standard on 10/4/16 following the transition to a new RMS System. [Numbers on CompStat reports prior to this date should not be used as a comparison to those on this report.](#) Additional info on these reporting standards can be found on the FBI website: <https://ucr.fbi.gov/nibrs-overview>

This chart represents Preliminary counts of selected crime categories from Police Case Reports. Full statistical analysis to determine the confidence level of this data has not been performed. The % change columns on the preliminary counts differ from the percentage change on the NIBRS crime report, sometimes significantly. The CompStat report is designed for operational use and includes only selected NIBRS categories and coding less complex than full NIBRS rules. Official statistics for these and other NIBRS categories can be found on WASPC & FBI websites once available.



Note: On 2/10/21 a portion of the Police Block SPC5EC became part of the Downtown Precinct (SPD8EC); Consequently activity in P8 will appear higher if compared to printed CompStat reports prior to 2/10/21



City of Spokane
Downtown District (P8)
Selected
Crime Types
2022-02-13 to 2022-02-19
 Prepared By:
 Crime Analysis Unit
 Spokane Police Department

Legend

NIBRS Events



Robbery Commercial

Robbery Person

Aggravated Assault

Burglary Residential

Burglary Garage

Burglary Commercial

Vehicle Prowling

Vehicle Theft

Arson

Cases Represent LERMS Crime Codes
 Points may indicate multiple events
 Note: Veh Prowl is only Larceny category displayed



For Additional Information on Incidents
 pertaining to an Area, Trend, or Pattern
 Contact Information Analysis

0 0.2 Miles



THIS IS NOT A LEGAL DOCUMENT:
 The information shown on this map is compiled
 from various sources and is subject to constant
 revision. Information shown on this map should
 not be used to determine the location of facilities
 in relationship to property lines, section lines,
 streets, etc.



Sunday - Saturday

SW - Downtown District (P8)

2/13/2022 TO 2/19/2022



<u>A/C</u>	<u>Offense Statute</u>	<u>Address</u>	<u>Reported Date</u>	<u>Dist</u>
<u>SPD8EC</u>				
C	BURGLARY 2D COMMERCIAL	100 N DIVISION ST	2/16/2022	P8
C	ROBBERY 2D COMMERCIAL	100 S DIVISION ST	2/15/2022	P6
C	TAKING MOTOR VEHICLE WITHOUT PERMISSION 1D	200 E 2ND AVE	2/17/2022	P8
C	THEFT 2D FROM MOTOR VEHICLE	200 S DIVISION ST	2/14/2022	P8
C	THEFT 2D FROM MOTOR VEHICLE	100 E SPRAGUE AVE	2/16/2022	P8
C	THEFT 2D FROM MOTOR VEHICLE	100 E SPRAGUE AVE	2/13/2022	
C	THEFT 3D FROM MOTOR VEHICLE	E SPRAGUE AVE / S COWLEY ST	2/15/2022	P8
C	THEFT 3D FROM MOTOR VEHICLE	400 E 2ND AVE	2/16/2022	
C	THEFT 3D VEHICLE PARTS AND ACCESSORIES	200 E SPRAGUE AVE	2/19/2022	P8
<u>SPD8RS</u>				
C	ARSON 2D	1100 W 3RD AVE	2/19/2022	P8
C	ASSAULT 2D	200 S WALL ST	2/14/2022	P8
C	ASSAULT 2D	W RIVERSIDE AVE / N HOWARD ST	2/16/2022	P8
C	ASSAULT 2D	1400 W 3RD AVE	2/19/2022	P7
C	BURGLARY 1D COMMERCIAL	1400 W 3RD AVE	2/19/2022	P7
C	BURGLARY 2D COMMERCIAL	0 W 3RD AVE	2/14/2022	P8
C	BURGLARY 2D COMMERCIAL	100 S MONROE ST	2/16/2022	P8
A	BURGLARY 2D FENCED AREA	100 S WALNUT ST	2/14/2022	P8
C	HARASSMENT FELONY WEAPON INVOLVED	900 W 2ND AVE	2/18/2022	P8
C	RAPE 3D		2/13/2022	P8
C	RAPE 3D		2/15/2022	P8
C	THEFT 2D FROM BUILDING	800 W MAIN AVE	2/15/2022	
C	THEFT 2D FROM MOTOR VEHICLE	S MCCLELLAN ST / W PACIFIC AVE	2/13/2022	P8
C	THEFT 2D FROM MOTOR VEHICLE	W 1ST AVE / S MADISON ST	2/14/2022	P8
C	THEFT 2D FROM MOTOR VEHICLE	800 W 2ND AVE	2/14/2022	P8
C	THEFT 2D FROM MOTOR VEHICLE	800 W 1ST AVE	2/16/2022	P8
C	THEFT 2D FROM MOTOR VEHICLE	100 S ADAMS ST	2/16/2022	P8
C	THEFT 2D FROM MOTOR VEHICLE	900 W 3RD AVE	2/18/2022	P8
C	THEFT 2D FROM MOTOR VEHICLE	100 S LINCOLN ST	2/19/2022	P8
C	THEFT 2D FROM MOTOR VEHICLE	200 W 2ND AVE	2/14/2022	
C	THEFT 2D FROM MOTOR VEHICLE	0 S POST ST	2/15/2022	
C	THEFT 2D FROM MOTOR VEHICLE	S POST ST / W 1ST AVE	2/16/2022	
C	THEFT 2D FROM MOTOR VEHICLE	W MAIN AVE / N WASHINGTON ST	2/16/2022	
C	THEFT 3D CITY FROM BUILDING	700 W RIVERSIDE AVE	2/18/2022	P8
C	THEFT 3D CITY VEHICLE PARTS AND ACCESSORIES	W 1ST AVE / S CEDAR ST	2/13/2022	P7
C	THEFT 3D FROM MOTOR VEHICLE	100 S LINCOLN ST	2/13/2022	P8
C	THEFT 3D FROM MOTOR VEHICLE	1200 W 2ND AVE	2/13/2022	P8
C	THEFT 3D FROM MOTOR VEHICLE	S STEVENS ST / W 1ST AVE	2/13/2022	P8

For protection of victim privacy, the entire address on sexual assault crimes has been redacted.

A/C	Offense Statute	Address	Reported Date	Dist
C	THEFT 3D FROM MOTOR VEHICLE	N JEFFERSON ST / W SPRAGUE AVE	2/14/2022	P8
C	THEFT 3D FROM MOTOR VEHICLE	W 4TH AVE / S CEDAR ST	2/14/2022	P8
C	THEFT 3D FROM MOTOR VEHICLE	S ADAMS ST / W 1ST AVE	2/13/2022	
C	THEFT 3D FROM MOTOR VEHICLE	W MAIN AVE / N BERNARD ST	2/14/2022	
C	THEFT 3D FROM MOTOR VEHICLE	800 W 1ST AVE	2/14/2022	
C	THEFT 3D FROM MOTOR VEHICLE	100 S MADISON ST	2/15/2022	
C	THEFT 3D FROM MOTOR VEHICLE	S JEFFERSON ST / W SPRAGUE AVE	2/15/2022	
C	THEFT 3D FROM MOTOR VEHICLE	1000 W 2ND AVE	2/16/2022	
C	THEFT 3D SHOPLIFTING	800 W MAIN AVE	2/13/2022	P8
C	THEFT 3D VEHICLE PARTS AND ACCESSORIES	1200 W 2ND AVE	2/13/2022	P8
C	THEFT OF MOTOR VEHICLE	W 1ST AVE / S CEDAR ST	2/13/2022	P7
C	THEFT OF MOTOR VEHICLE	0 N MONROE ST	2/15/2022	P8
A	THEFT OF MOTOR VEHICLE	200 W 3RD AVE	2/16/2022	P8
C	THEFT OF MOTOR VEHICLE	200 W RIVERSIDE AVE	2/17/2022	P8
C	THEFT OF MOTOR VEHICLE	0 W 3RD AVE	2/19/2022	P8

POLICE SUMMARY - Ending: Saturday, February 19, 2022



Other Jurisdiction or Unk District

Preliminary IBR Counts

NIBRS Categories (Part 1 Selected)		7 Day Comparison			28 Day Comparison			YTD Comparison		
		Current	Prior	Percent	Current	Prior	Percent	Current	Prior	Percent
Violent	Criminal Homicide	0	0		0	0		0	0	
	Rape	0	0		0	1	-100.00%	1	1	0.00%
	Robbery - Commercial	0	0		0	0		0	0	
	Robbery - Person	0	0		0	0		0	0	
	Aggravated Assault - Non DV	0	0		0	0		0	0	
	Aggravated Assault - DV	0	0		0	1	-100.00%	1	0	
Violent Total:		0	0		0	2	-100.00%	2	1	100.00%
Property	Burglary - Residential	0	0		0	0		0	0	
	Burglary Garage	1	0		1	0		1	0	
	Burglary Commercial	0	0		0	0		0	0	
	Larceny	58	1	5700.00%	60	7	757.14%	65	2	3150.00%
	Vehicle Theft	0	0		0	0		0	4	-100.00%
	Arson	0	0		0	0		0	0	
Property Total:		59	1	5800.00%	61	7	771.43%	66	6	1000.00%
Preliminary Part 1 Crime Totals:		59	1	5800.00%	61	9	577.78%	68	7	871.43%
Current 7 Day Period:		2/13/2022 - 2/19/2022			Prior 7 Day Period:		2/6/2022 - 2/12/2022			
Current 28 Day Period:		1/23/2022 - 2/19/2022			Prior 28 Day Period:		12/26/2021 - 1/22/2022			
Current YTD Day Period:		1/1/2022 - 2/19/2022			Prior YTD Period:		1/1/2021 - 2/19/2021			

Prepared by SPD Crime Analysis Office - Monday, February 21, 2022

NOTE: SPD moved from UCR to the NIBRS reporting standard on 10/4/16 following the transition to a new RMS System. [Numbers on CompStat reports prior to this date should not be used as a comparison to those on this report.](#) Additional info on these reporting standards can be found on the FBI website: <https://ucr.fbi.gov/nibrs-overview>

This chart represents Preliminary counts of selected crime categories from Police Case Reports. Full statistical analysis to determine the confidence level of this data has not been performed. The % change columns on the preliminary counts differ from the percentage change on the NIBRS crime report, sometimes significantly. The CompStat report is designed for operational use and includes only selected NIBRS categories and coding less complex than full NIBRS rules. Official statistics for these and other NIBRS categories can be found on WASPC & FBI websites once available.

Sunday - Saturday

2/13/2022 TO 2/19/2022

Other Jurisdiction/Unk District



<u>A/C</u>	<u>Offense Statute</u>	<u>Address</u>	<u>Reported Date</u>	<u>Dist</u>
C	BURGLARY 2D GARAGE	2820 S Madison St	2/18/2022	
C	THEFT 1D ALL OTHER	5616 N Market St	2/19/2022	
C	THEFT 2D FROM BUILDING	227 N BERNARD St	2/17/2022	
C	THEFT 2D FROM MOTOR VEHICLE	1801 E 29TH Ave	2/18/2022	
C	THEFT 2D FROM MOTOR VEHICLE	10 S Post St	2/18/2022	
C	THEFT 2D FROM MOTOR VEHICLE	S COEUR D ALENE St / W 3RD Ave	2/18/2022	
C	THEFT 2D SHOPLIFTING	4911 S regal St	2/16/2022	
C	THEFT 2D SHOPLIFTING	5504 N Division St	2/17/2022	
C	THEFT 2D SHOPLIFTING	9770 N Newport Hwy	2/18/2022	
C	THEFT 2D SHOPLIFTING	9620 N Newport Hwy	2/18/2022	
C	THEFT 2D SHOPLIFTING	5504 N Division St	2/19/2022	
C	THEFT 2D VEHICLE PARTS AND ACCESSORIES	6511 N CEDAR St	2/16/2022	
C	THEFT 2D VEHICLE PARTS AND ACCESSORIES	4004 W Whistalks Way	2/18/2022	
C	THEFT 2D VEHICLE PARTS AND ACCESSORIES	1432 W Nora Ave	2/19/2022	
C	THEFT 3D ALL OTHER	3614 S ARTHUR St	2/16/2022	
C	THEFT 3D ALL OTHER	5427 N Howard St	2/17/2022	
C	THEFT 3D ALL OTHER	930 N Washington St	2/16/2022	
C	THEFT 3D ALL OTHER	1229 S Lacey St	2/18/2022	
C	THEFT 3D ALL OTHER	N CRESTLINE St / E Dalke Ave	2/19/2022	
C	THEFT 3D ALL OTHER	9620 N Newport Hwy	2/19/2022	
C	THEFT 3D FROM BUILDING	222 E 5TH AVE	2/16/2022	
C	THEFT 3D FROM BUILDING	700 N DIVISION ST	2/17/2022	
C	THEFT 3D FROM MOTOR VEHICLE	2918 E South Riverton Ave	2/16/2022	
C	THEFT 3D FROM MOTOR VEHICLE	511 W MAIN AVE	2/16/2022	
C	THEFT 3D FROM MOTOR VEHICLE	511 W MAIN AVE	2/16/2022	
C	THEFT 3D FROM MOTOR VEHICLE	813 W 1st Ave	2/16/2022	
C	THEFT 3D FROM MOTOR VEHICLE	S ADAMS St / W 21ST Ave	2/16/2022	
C	THEFT 3D FROM MOTOR VEHICLE	818 W Maxwell Ave	2/16/2022	
C	THEFT 3D FROM MOTOR VEHICLE	7611 W SUNSET HWY	2/15/2022	
C	THEFT 3D FROM MOTOR VEHICLE	700 N DIVISION ST	2/17/2022	
C	THEFT 3D FROM MOTOR VEHICLE	W 2nd Ave / S mcclellan St	2/17/2022	
C	THEFT 3D FROM MOTOR VEHICLE	W 1ST Ave / S JEFFERSON St	2/17/2022	
C	THEFT 3D FROM MOTOR VEHICLE	5633 N Lidgerwood St	2/17/2022	
C	THEFT 3D FROM MOTOR VEHICLE	1810 W 9th Ave	2/17/2022	
C	THEFT 3D FROM MOTOR VEHICLE	2315 W 2nd Ave	2/17/2022	
C	THEFT 3D FROM MOTOR VEHICLE	303 W NORTH RIVER Dr	2/17/2022	
C	THEFT 3D FROM MOTOR VEHICLE	303 W North river Dr	2/17/2022	
C	THEFT 3D FROM MOTOR VEHICLE	125 S wall St	2/17/2022	

For protection of victim privacy, the entire address on sexual assault crimes has been redacted.

A/C	Offense Statute	Address	Reported Date	Dist
C	THEFT 3D FROM MOTOR VEHICLE	170 S COEUR D ALENE St	2/17/2022	
C	THEFT 3D FROM MOTOR VEHICLE	1217 W 1ST Ave	2/18/2022	
C	THEFT 3D FROM MOTOR VEHICLE	9114 N NEWPORT Hwy	2/18/2022	
C	THEFT 3D FROM MOTOR VEHICLE	W Riverside Ave / N MADISON St	2/18/2022	
C	THEFT 3D FROM MOTOR VEHICLE	126 S Sheridan St	2/18/2022	
C	THEFT 3D FROM MOTOR VEHICLE	521 W 4TH AVE	2/18/2022	
C	THEFT 3D FROM MOTOR VEHICLE	5830 N DIVISION St	2/18/2022	
C	THEFT 3D FROM MOTOR VEHICLE	W Sprague Ave / N Jefferson St	2/18/2022	
C	THEFT 3D FROM MOTOR VEHICLE	152 S monroe St	2/18/2022	
C	THEFT 3D FROM MOTOR VEHICLE	219 W 28TH Ave	2/19/2022	
C	THEFT 3D FROM MOTOR VEHICLE	2407 N Calispel St	2/19/2022	
C	THEFT 3D FROM MOTOR VEHICLE	135 S Madison St	2/19/2022	
C	THEFT 3D FROM MOTOR VEHICLE	157 S Howard St	2/19/2022	
C	THEFT 3D SHOPLIFTING	3923 N Market St	2/16/2022	
C	THEFT 3D SHOPLIFTING	6606 N DIVISION ST	2/17/2022	
C	THEFT 3D SHOPLIFTING	6606 N DIVISION ST	2/17/2022	
C	THEFT 3D SHOPLIFTING	6320 N Ash St	2/18/2022	
C	THEFT 3D SHOPLIFTING	7501 N Division St	2/19/2022	
C	THEFT 3D SHOPLIFTING	5504 N Division St	2/19/2022	
C	THEFT 3D SHOPLIFTING	6606 N DIVISION ST	2/19/2022	

SC13

C	THEFT 3D FROM BUILDING	11200 N WALL ST	2/15/2022	
---	------------------------	-----------------	-----------	--